CONTRACTOR NOTE

THE CONTRACTOR SHALL VERIFY TO HIS SATISFACTION ALL DISTANCES, AZIMUTH, BEARINGS AND COORDINATES SHOWN ON THESE PLANS, PRIOR TO THEIR USE FOR ANY CHANNEL STAKE OUT, SHORE STATION LOCATIONS FOR ELECTRONIC POSITIONING EQUIPMENT OR ANY OTHER DREDGING PURPOSES. THE BALTIMORE DISTRICT CORPS OF ENGINEERS IS NOT RESPONSIBLE IN ANY WAY FOR ANY DREDGING OR CONSTRUCTION PROBLEMS RESULTING FROM A FAILURE OF THE CONTRACTOR OR SUBCONTRACTORS TO CONFIRM COORDINATES, DISTANCES AND AZIMUTHS SHOWN ON PLANS PRIOR TO ANY DREDGING OR CONSTRUCTION.

NOTES:

1. STATIONS ARE AT 1000' INTERVALS.
2. THE INFORMATION DEPICTED ON THIS MAP REPRESENTS RESULTS OF SURVEYS MADE ON THE DATES INDICATED AND CAN ONLY BE CONSIDERED AS INDICATING THE GENERAL CONDITIONS EXISTING AT THAT TIME.
3. VERTICAL DATUM: M.L.L.W.. FOR THE '83 TO '01 TIDAL EPOCH.
4. HORIZONTAL DATUM: NORTH AMERICAN 1983 DATUM, MARYLAND STATE PLANE COORDINATE SYSTEM.
5. SOUNDINGS WERE OBTAINED USING A TRIMBLE GLOBAL POSITIONING SYSTEM AND AN ODOM DEPTH SOUNDER.
6. PROJECT DEPTH: 7 FEET.
7. CHANNEL WIDTH IS 60 FEET.
8. SURVEYED 1 MAY 2008.
9. SHORELINE MAPPING IS DISPLAYED AS A GENERAL REFERENCE SINCE IT WAS COMPILED IN ACCORDANCE WITH THE NATIONAL MAP ACCURACY STANDARDS FOR 1:24000 SCALE MAPPING.

TIDAL BENCH MARK

TIDAL BENCHMARK IS BENCH MARK HONGA 2.
BENCH MARK IS A STANDARD C.O.E. BRONZE DISK STAMPED "HONGA 2".

ELEVATION OF BENCH MARK IS 3.50' ABOVE MLLW FOR THE ('83-'01) TIDAL EPOCH.

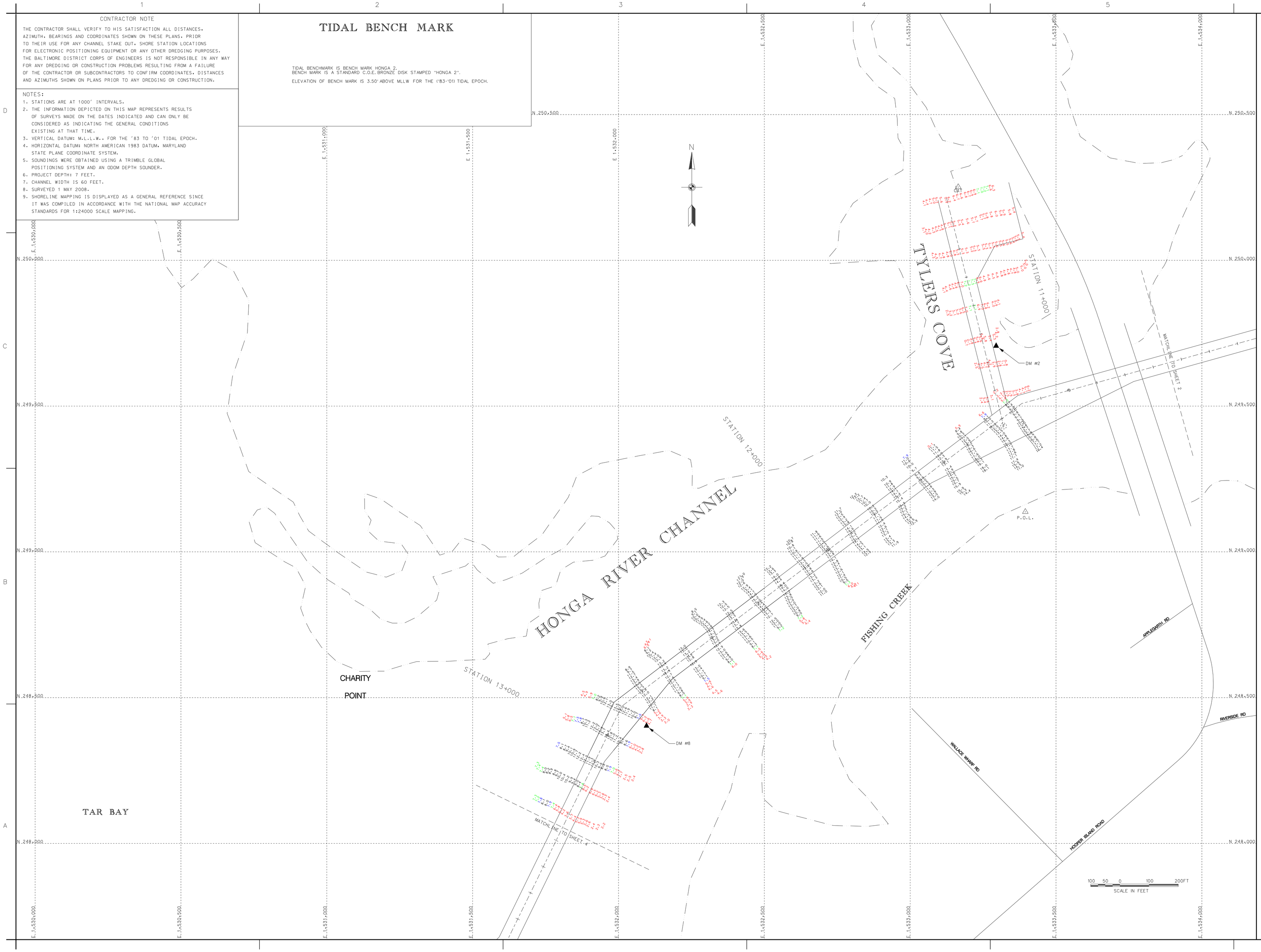

US Army Corps of Engineers
Baltimore District

Mark	Date	Appr.	Description

Designed by:
Dwn by: JAH
Ckd by: SMG
Reviewed by: SMG
Submitted by:
Chief, Nav. Branch

Date: MAY '08
Scale: 1" = 400'
FILE 45 MAP: 08-09
Drawing code:
File name: P:\DRC\CS1\MAY\08
Plot date:
Plot scale:
Rev.

U.S. ARMY CORPS OF ENGINEERS
BALTIMORE DISTRICT

DORCHESTER COUNTY
MARYLAND

CONDITION SURVEY
HONGA RIVER
STATION 10+700 TO 13+300

Sheet reference number:
V-103
Sheet 3 of 6

TIDAL BENCH MARK

TIDAL BENCHMARK IS BENCH MARK HONGA 2.
BENCH MARK IS A STANDARD C.O.E. BRONZE DISK STAMPED "HONGA 2".

ELEVATION OF BENCH MARK IS 3.50' ABOVE MLLW FOR THE ('83-'01) TIDAL EPOCH.

CONTRACTOR NOTE

THE CONTRACTOR SHALL VERIFY TO HIS SATISFACTION ALL DISTANCES, AZIMUTH, BEARINGS AND COORDINATES SHOWN ON THESE PLANS, PRIOR TO THEIR USE FOR ANY CHANNEL STAKE OUT, SHORE STATION LOCATIONS FOR ELECTRONIC POSITIONING EQUIPMENT OR ANY OTHER DREDGING PURPOSES. THE BALTIMORE DISTRICT CORPS OF ENGINEERS IS NOT RESPONSIBLE IN ANY WAY FOR ANY DREDGING OR CONSTRUCTION PROBLEMS RESULTING FROM A FAILURE OF THE CONTRACTOR OR SUBCONTRACTORS TO CONFIRM COORDINATES, DISTANCES AND AZIMUTHS SHOWN ON PLANS PRIOR TO ANY DREDGING OR CONSTRUCTION.

NOTES:

1. STATIONS ARE AT 1000' INTERVALS.
2. THE INFORMATION DEPICTED ON THIS MAP REPRESENTS RESULTS OF SURVEYS MADE ON THE DATES INDICATED AND CAN ONLY BE CONSIDERED AS INDICATING THE GENERAL CONDITIONS EXISTING AT THAT TIME.
3. VERTICAL DATUM: M.L.L.W.. FOR THE '83 TO '01 TIDAL EPOCH.
4. HORIZONTAL DATUM: NORTH AMERICAN 1983 DATUM, MARYLAND STATE PLANE COORDINATE SYSTEM.
5. SOUNDINGS WERE OBTAINED USING A TRIMBLE GLOBAL POSITIONING SYSTEM AND AN ODOM DEPTH SOUNDER.
6. PROJECT DEPTH: 7 FEET.
7. CHANNEL WIDTH IS 60 FEET.
8. SURVEYED 1 MAY 2008.
9. SHORELINE MAPPING IS DISPLAYED AS A GENERAL REFERENCE SINCE IT WAS COMPILED IN ACCORDANCE WITH THE NATIONAL MAP ACCURACY STANDARDS FOR 1:24000 SCALE MAPPING.

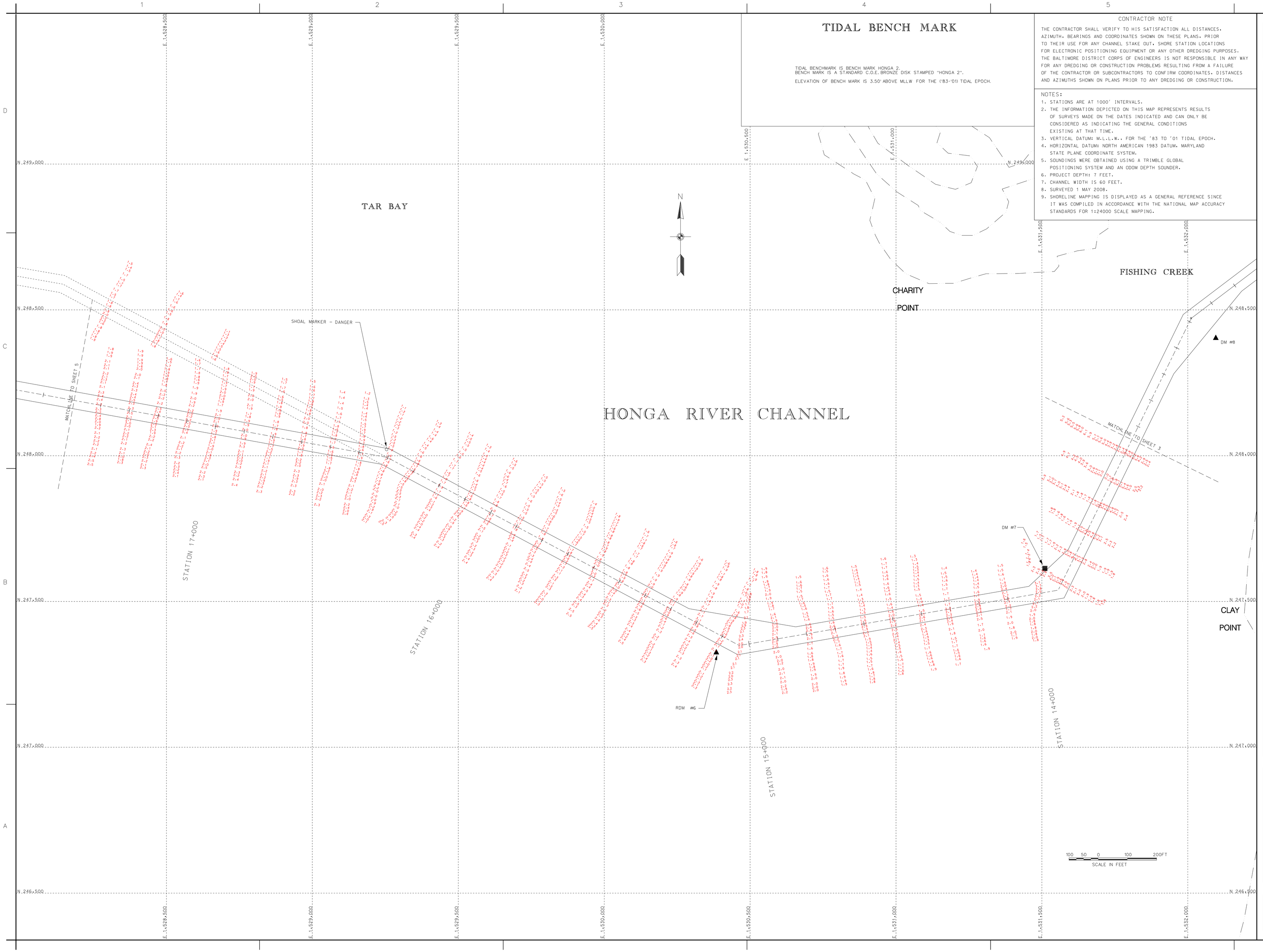

US Army Corps of Engineers
Baltimore District

Rev.	Description	Date	Appr.	Rev.	Description	Date	Appr.

Designed by:
Dwn by: LAH
Ckd by: SMG
Reviewed by: SMG
Submitted by:
Chief, Hyd. Branch
Date: MAY. '08
Scale: 1:24000
Project no. FILE 43
MAP-08-10
Drawing code:
File name: DHG03SMAY0108
Plot date:
Plot scale:
Rev.

U.S. ARMY CORPS OF ENGINEERS
BALTIMORE DISTRICT

DORCHESTER COUNTY
MARYLAND

CONDITION SURVEY
HONGA RIVER
STATION 13+400 TO 17+400

Sheet reference number:
V-104
Sheet 4 of 6

TIDAL BENCH MARK

TIDAL BENCHMARK IS BENCH MARK HONGA 2.
BENCH MARK IS A STANDARD C.O.E. BRONZE DISK STAMPED "HONGA 2".

ELEVATION OF BENCH MARK IS 3.50' ABOVE MLLW FOR THE ('83-'01) TIDAL EPOCH.

CONTRACTOR NOTE

THE CONTRACTOR SHALL VERIFY TO HIS SATISFACTION ALL DISTANCES, AZIMUTH, BEARINGS AND COORDINATES SHOWN ON THESE PLANS, PRIOR TO THEIR USE FOR ANY CHANNEL STAKE OUT, SHORE STATION LOCATIONS FOR ELECTRONIC POSITIONING EQUIPMENT OR ANY OTHER DREDGING PURPOSES. THE BALTIMORE DISTRICT CORPS OF ENGINEERS IS NOT RESPONSIBLE IN ANY WAY FOR ANY DREDGING OR CONSTRUCTION PROBLEMS RESULTING FROM A FAILURE OF THE CONTRACTOR OR SUBCONTRACTORS TO CONFIRM COORDINATES, DISTANCES AND AZIMUTHS SHOWN ON PLANS PRIOR TO ANY DREDGING OR CONSTRUCTION.

NOTES:

1. STATIONS ARE AT 1000' INTERVALS.
2. THE INFORMATION DEPICTED ON THIS MAP REPRESENTS RESULTS OF SURVEYS MADE ON THE DATES INDICATED AND CAN ONLY BE CONSIDERED AS INDICATING THE GENERAL CONDITIONS EXISTING AT THAT TIME.
3. VERTICAL DATUM: M.L.L.W.. FOR THE '81 TO '03 TIDAL EPOCH.
4. HORIZONTAL DATUM: NORTH AMERICAN 1983 DATUM, MARYLAND STATE PLANE COORDINATE SYSTEM.
5. SOUNDINGS WERE OBTAINED USING A TRIMBLE GLOBAL POSITIONING SYSTEM AND AN ODOM DEPTH SOUNDER.
6. PROJECT DEPTH: 7 FEET.
7. CHANNEL WIDTH IS 60 FEET.
8. SURVEYED 1 MAY 2008.
9. SHORELINE MAPPING IS DISPLAYED AS A GENERAL REFERENCE SINCE IT WAS COMPILED IN ACCORDANCE WITH THE NATIONAL MAP ACCURACY STANDARDS FOR 1:24000 SCALE MAPPING.

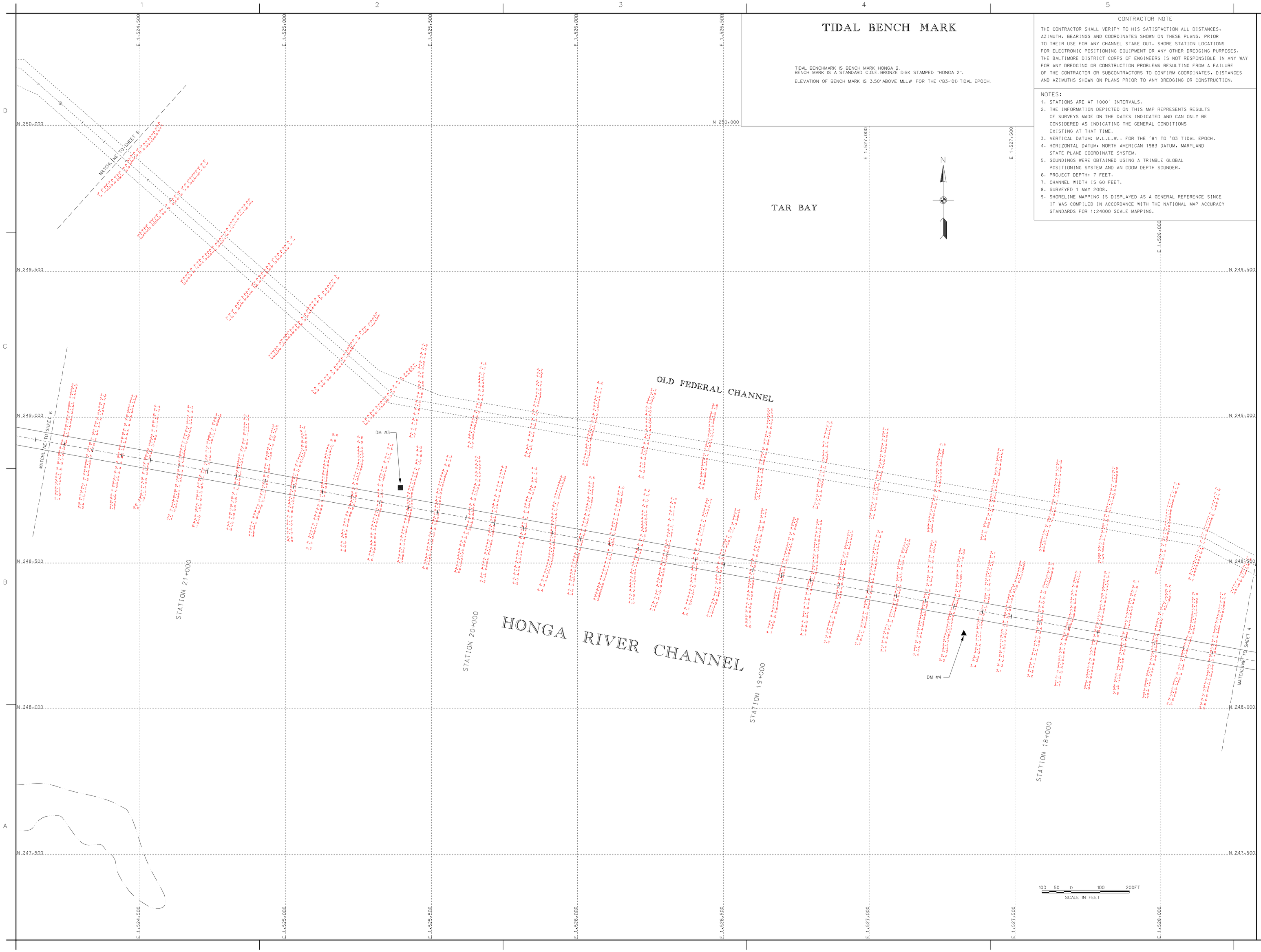

US Army Corps of Engineers
Baltimore District

Mark	Description	Date	Appr.

U.S. ARMY CORPS OF ENGINEERS
BALTIMORE DISTRICT

Designed by:	Date: MAY '01
Dwn by: JAK	Dwg No. FILE 45 MAR 08-11
Cnt by: SMS	Drawing code:
Reviewed by: SMS	File name/path:
Submitted by:	Plot date:
Chief, Hyd. Branch	Plot Scale:
Rev.	

DORCHESTER COUNTY
MARYLAND

CONDITION SURVEY
HONGA RIVER
STATION 17+500 TO 21+500

Sheet reference number:
V-105
Sheet 5 of 6

TIDAL BENCH MARK

TIDAL BENCHMARK IS BENCH MARK HONGA 2.
BENCH MARK IS A STANDARD C.O.E. BRONZE DISK STAMPED "HONGA 2".

ELEVATION OF BENCH MARK IS 3.50' ABOVE MLLW FOR THE ('83-'01) TIDAL EPOCH.

CONTRACTOR NOTE

THE CONTRACTOR SHALL VERIFY TO HIS SATISFACTION ALL DISTANCES, AZIMUTH, BEARINGS AND COORDINATES SHOWN ON THESE PLANS, PRIOR TO THEIR USE FOR ANY CHANNEL STAKE OUT, SHORE STATION LOCATIONS FOR ELECTRONIC POSITIONING EQUIPMENT OR ANY OTHER DREDGING PURPOSES. THE BALTIMORE DISTRICT CORPS OF ENGINEERS IS NOT RESPONSIBLE IN ANY WAY FOR ANY DREDGING OR CONSTRUCTION PROBLEMS RESULTING FROM A FAILURE OF THE CONTRACTOR OR SUBCONTRACTORS TO CONFIRM COORDINATES, DISTANCES AND AZIMUTHS SHOWN ON PLANS PRIOR TO ANY DREDGING OR CONSTRUCTION.

NOTES:

1. STATIONS ARE AT 1000' INTERVALS.
2. THE INFORMATION DEPICTED ON THIS MAP REPRESENTS RESULTS OF SURVEYS MADE ON THE DATES INDICATED AND CAN ONLY BE CONSIDERED AS INDICATING THE GENERAL CONDITIONS EXISTING AT THAT TIME.
3. VERTICAL DATUM: M.L.L.W.. FOR THE '81 TO '03 TIDAL EPOCH.
4. HORIZONTAL DATUM: NORTH AMERICAN 1983 DATUM, MARYLAND STATE PLANE COORDINATE SYSTEM.
5. SOUNDINGS WERE OBTAINED USING A TRIMBLE GLOBAL POSITIONING SYSTEM AND AN ODOM DEPTH SOUNDER.
6. PROJECT DEPTH: 7 FEET.
7. CHANNEL WIDTH IS 60 FEET.
8. SURVEYED 1 MAY 2008.



US Army Corps of Engineers
Baltimore District

Symbol	Description	Date	Appr.

Symbol	Description	Date	Appr.

Symbol	Description	Date	Appr.

U.S. ARMY CORPS OF ENGINEERS
BALTIMORE DISTRICT

Designed by: Tom Ivy, LAN
Edit by: SAG
Reviewed by: SAW
Submitted by: Chief, Nav. Branch
Date: MAY '01
Scale: As noted
FILE 45 MAP-08-12
Drawing code:
Rev.
File name:SHORES3MAY1008
Plot date:
Plot scale:

DORCHESTER COUNTY
MARYLAND

CONDITION SURVEY
HONGA RIVER
STATION 21+600 TO 24+635

Sheet reference number:
V-106
Sheet 6 of 6