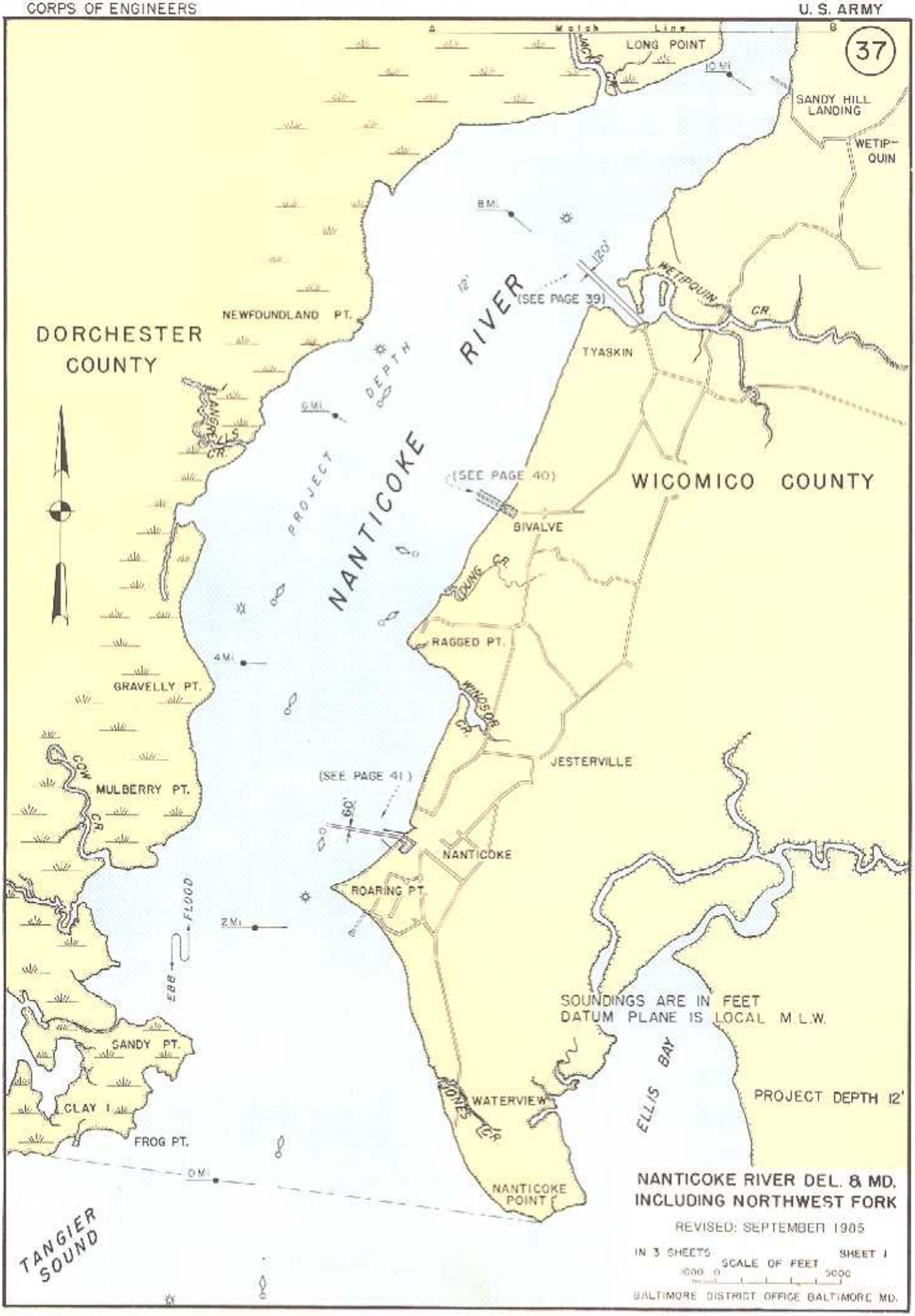
37
A
Match Line
B
LONG POINT
JACK CR.
10 MI
SANDY HILL LANDING
WETIP-QUIN
8 MI.
120'
WETIPQUIN CR.
12'
(SEE PAGE 39)
NEWFOUNDLAND PT.
DORCHESTER COUNTY
PROJECT DEPTH
NANTICOKE RIVER
TYASKIN
6 MI.
LANGRELLS CR.
(SEE PAGE 40)
WICOMICO COUNTY
BIVALVE
YOUNG CR.
RAGGED PT.
4 MI.
GRAVELLY PT.
WINDSOR CR.
JESTERVILLE
COW CR.
MULBERRY PT.
(SEE PAGE 41)
60'
NANTICOKE
ROARING PT.
FLOOD
2 MI.
EBB
SOUNDINGS ARE IN FEET
DATUM PLANE IS LOCAL M.L.W.
SANDY PT.
ELLIS BAY
PROJECT DEPTH 12'
CLAY I
WATERVIEW
JONES CR.
FROG PT.
0 MI.
NANTICOKE POINT
TANGIER SOUND
NANTICOKE RIVER DEL. & MD.
INCLUDING NORTHWEST FORK
REVISED: SEPTEMBER 1985
IN 3 SHEETS
SHEET 1
SCALE OF FEET
1000 0 5000
BALTIMORE DISTRICT OFFICE BALTIMORE MD.

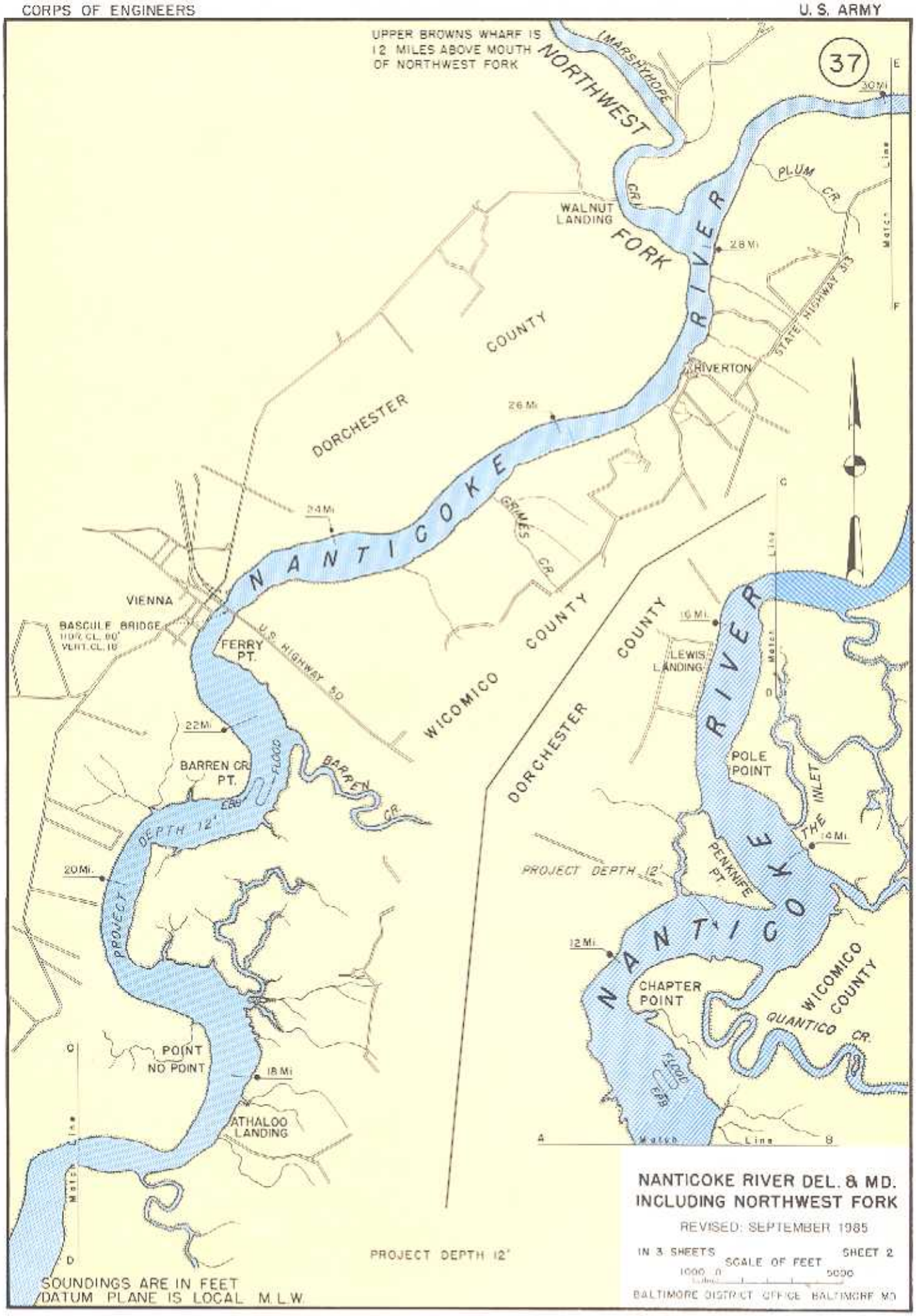
37
UPPER BROWNS WHARF IS 12 MILES ABOVE MOUTH OF NORTHWEST FORK
NORTHWEST FORK
MARSHYHOPE CR.
WALNUT LANDING
PLUM CR.
STATE HIGHWAY 313
RIVERTON
30 Mi
28 Mi
26 Mi
24 Mi
22 Mi
20 Mi
18 Mi
16 Mi
14 Mi
12 Mi
NANTICOKE RIVER
DORCHESTER COUNTY
WICOMICO COUNTY
GRIMES CR.
VIENNA
BASCULE BRIDGE
HOR. CL. 80'
VERT. CL. 18'
FERRY PT.
U.S. HIGHWAY 50
BARREN CR. PT.
BARREN CR.
FLOOD
EBB
DEPTH 12'
PROJECT
POINT NO POINT
ATHALOO LANDING
LEWIS LANDING
POLE POINT
THE INLET
PENKNIFE PT.
PROJECT DEPTH 12'
CHAPTER POINT
QUANTICO CR.
Match Line
C
D
E
F
A
B
PROJECT DEPTH 12'
SOUNDINGS ARE IN FEET
DATUM PLANE IS LOCAL M.L.W.
NANTICOKE RIVER DEL. & MD.
INCLUDING NORTHWEST FORK
REVISED: SEPTEMBER 1985
IN 3 SHEETS
SHEET 2
SCALE OF FEET
1000 0 5000
BALTIMORE DISTRICT OFFICE BALTIMORE MD

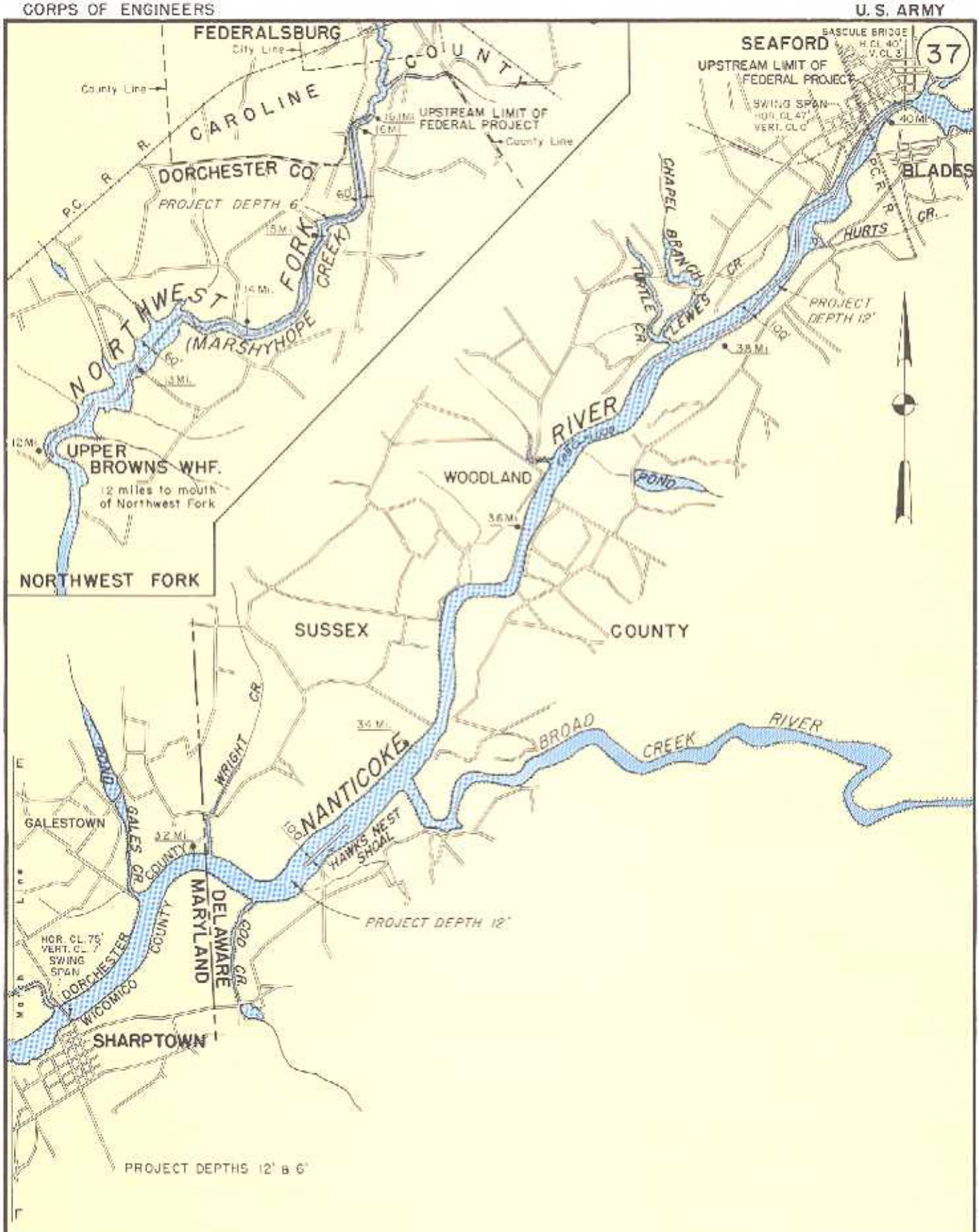

NANTICOKE RIVER DEL. & MD.
INCLUDING NORTHWEST FORK

REVISED: SEPTEMBER 1985

IN 3 SHEETS SHEET 3

SCALE OF FEET
1000 0 6000

BALTIMORE DISTRICT OFFICE BALTIMORE MD.

SOUNDINGS ARE IN FEET
DATUM PLANE IS LOCAL M.L.W.