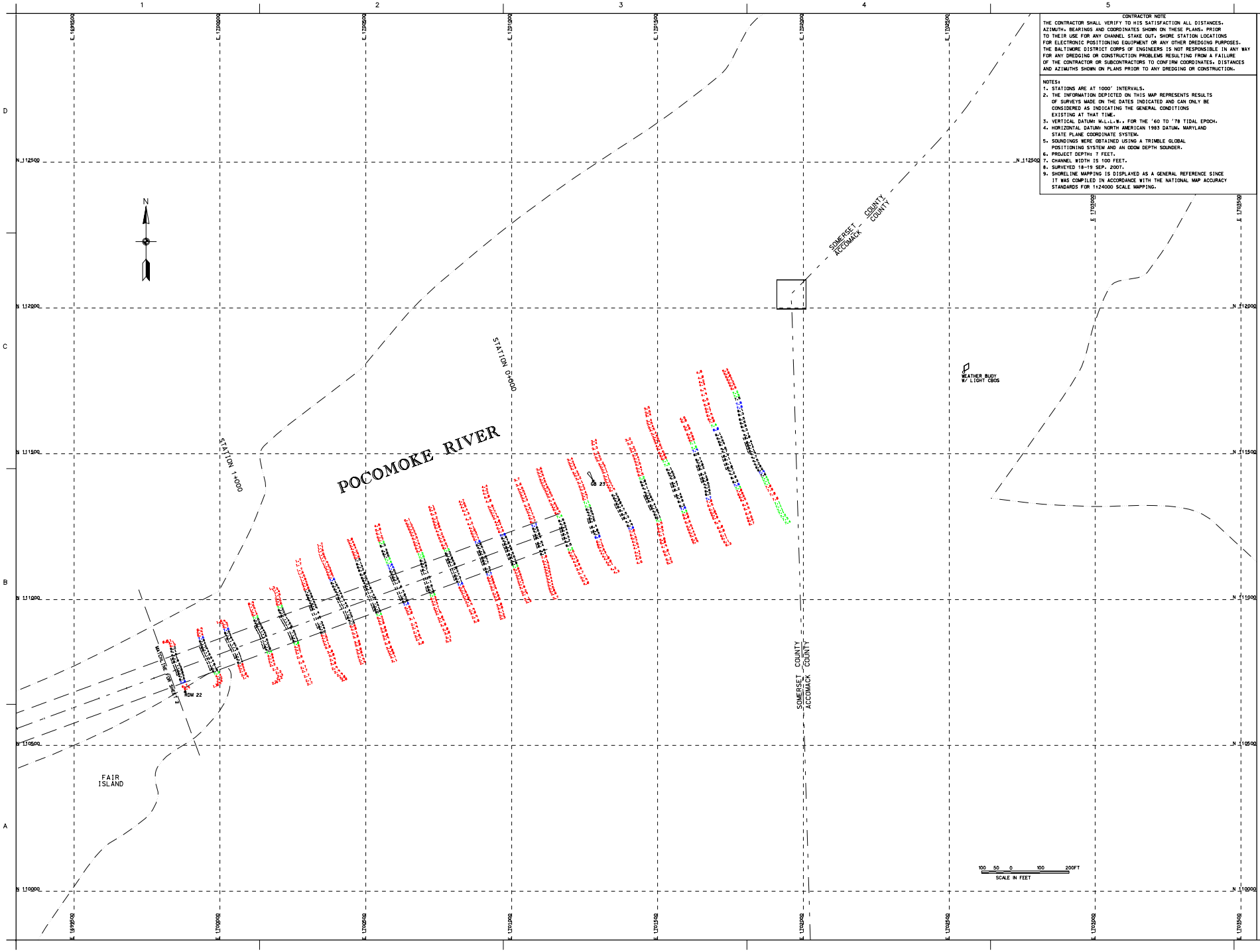

CONTRACTOR NOTE

THE CONTRACTOR SHALL VERIFY TO HIS SATISFACTION ALL DISTANCES, AZIMUTH, BEARINGS AND COORDINATES SHOWN ON THESE PLANS, PRIOR TO THEIR USE FOR ANY CHANNEL STAKE OUT, SHORE STATION LOCATIONS FOR ELECTRONIC POSITIONING EQUIPMENT OR ANY OTHER DREDGING PURPOSES. THE BALTIMORE DISTRICT CORPS OF ENGINEERS IS NOT RESPONSIBLE IN ANY WAY FOR ANY DREDGING OR CONSTRUCTION PROBLEMS RESULTING FROM A FAILURE OF THE CONTRACTOR OR SUBCONTRACTORS TO CONFIRM COORDINATES, DISTANCES AND AZIMUTHS SHOWN ON PLANS PRIOR TO ANY DREDGING OR CONSTRUCTION.

NOTES:

1. STATIONS ARE AT 1000' INTERVALS.
2. THE INFORMATION DEPICTED ON THIS MAP REPRESENTS RESULTS OF SURVEYS MADE ON THE DATES INDICATED AND CAN ONLY BE CONSIDERED AS INDICATING THE GENERAL CONDITIONS EXISTING AT THAT TIME.
3. VERTICAL DATUM: M.L.L.W., FOR THE '60 TO '78 TIDAL EPOCH.
4. HORIZONTAL DATUM: NORTH AMERICAN 1983 DATUM, MARYLAND STATE PLANE COORDINATE SYSTEM.
5. SOUNDINGS WERE OBTAINED USING A TRIMBLE GLOBAL POSITIONING SYSTEM AND AN ODOM DEPTH SOUNDER.
6. PROJECT DEPTH: 7 FEET.
7. CHANNEL WIDTH IS 100 FEET.
8. SURVEYED 18-19 SEP. 2007.
9. SHORELINE MAPPING IS DISPLAYED AS A GENERAL REFERENCE SINCE IT WAS COMPILED IN ACCORDANCE WITH THE NATIONAL MAP ACCURACY STANDARDS FOR 1:24000 SCALE MAPPING.

US Army Corps of Engineers
Baltimore District

Rev.	Date	Description	Sign

U.S. ARMY CORPS OF ENGINEERS
BALTIMORE DISTRICT

Designed by:	Date: Sep '07
Dwn by:	Date: Sep '07
Chkd by:	Scale: As shown
Reviewed by:	Drawing code:
Submitted by:	File name: 0400CONDSURV
Chief, Hydr. Branch:	Plot date: Plot scale:

SOMERSET COUNTY
MARYLAND

CONDITION SURVEY
POCOMOKE RIVER
STATION 0+000 TO 1+400

Sheet reference number:
V-101
Sheet 1 of 7

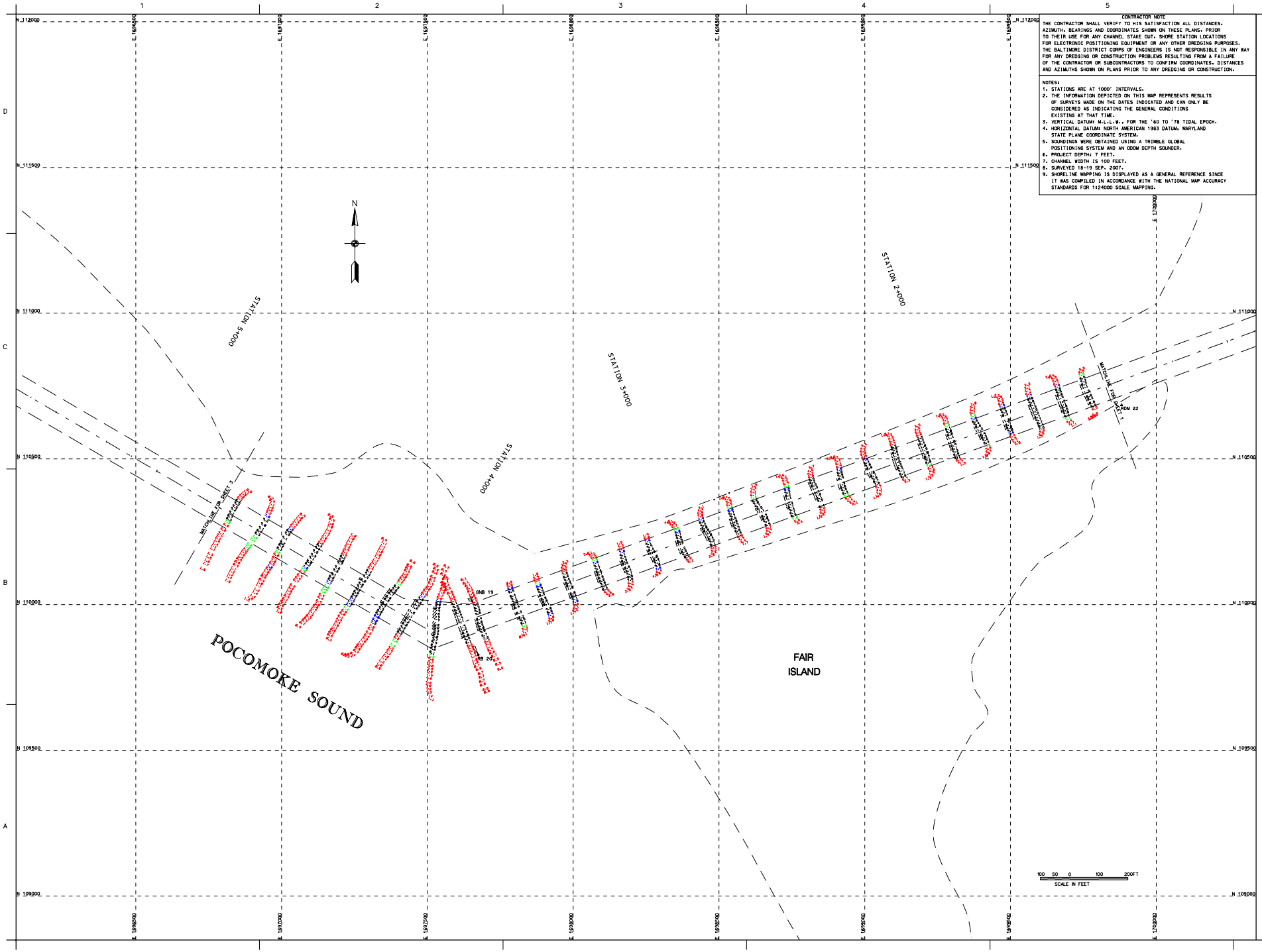

CONTRACTOR NOTE

THE CONTRACTOR SHALL VERIFY TO HIS SATISFACTION ALL DISTANCES, AZIMUTH, BEARINGS AND COORDINATES SHOWN ON THESE PLANS, PRIOR TO THEIR USE FOR ANY CHANNEL STAKE OUT, SHORE STATION LOCATIONS FOR ELECTRONIC POSITIONING EQUIPMENT OR ANY OTHER DREDGING PURPOSES. THE BALTIMORE DISTRICT CORPS OF ENGINEERS IS NOT RESPONSIBLE IN ANY WAY FOR ANY DREDGING OR CONSTRUCTION PROBLEMS RESULTING FROM A FAILURE OF THE CONTRACTOR OR SUBCONTRACTORS TO CONFIRM COORDINATES, DISTANCES AND AZIMUTHS SHOWN ON PLANS PRIOR TO ANY DREDGING OR CONSTRUCTION.

NOTES:

1. STATIONS ARE AT 1000' INTERVALS.
2. THE INFORMATION DEPICTED ON THIS MAP REPRESENTS RESULTS OF SURVEYS MADE ON THE DATES INDICATED AND CAN ONLY BE CONSIDERED AS INDICATING THE GENERAL CONDITIONS EXISTING AT THAT TIME.
3. VERTICAL DATUM: M.L.L.W., FOR THE '60 TO '78 TIDAL EPOCH.
4. HORIZONTAL DATUM: NORTH AMERICAN 1983 DATUM, MARYLAND STATE PLANE COORDINATE SYSTEM.
5. SOUNDINGS WERE OBTAINED USING A TRIMBLE GLOBAL POSITIONING SYSTEM AND AN ODOM DEPTH SOUNDER.
6. PROJECT DEPTH: 7 FEET.
7. CHANNEL WIDTH IS 100 FEET.
8. SURVEYED 18-19 SEP. 2007.
9. SHORELINE MAPPING IS DISPLAYED AS A GENERAL REFERENCE SINCE IT WAS COMPILED IN ACCORDANCE WITH THE NATIONAL MAP ACCURACY STANDARDS FOR 1:24000 SCALE MAPPING.

US Army Corps of Engineers
Baltimore District

Date	Rev.	Description	Date	Rev.	Description	Date

U.S. ARMY CORPS OF ENGINEERS
BALTIMORE DISTRICT

Designed by: Dwn by: Ckd by: Reviewed by: Submitted by: Chief, Hydr. Branch
Date: 07
Scale: As shown
Drawing Number: C-02
Drawing color:
File name: 0600C02.DGN
Plot scale:
Plot date:

SOMERSET COUNTY
MARYLAND

CONDITION SURVEY
POCOMOKE RIVER
STATION 1+500 TO 4+700

Sheet reference number:
V-102
Sheet 2 of 7

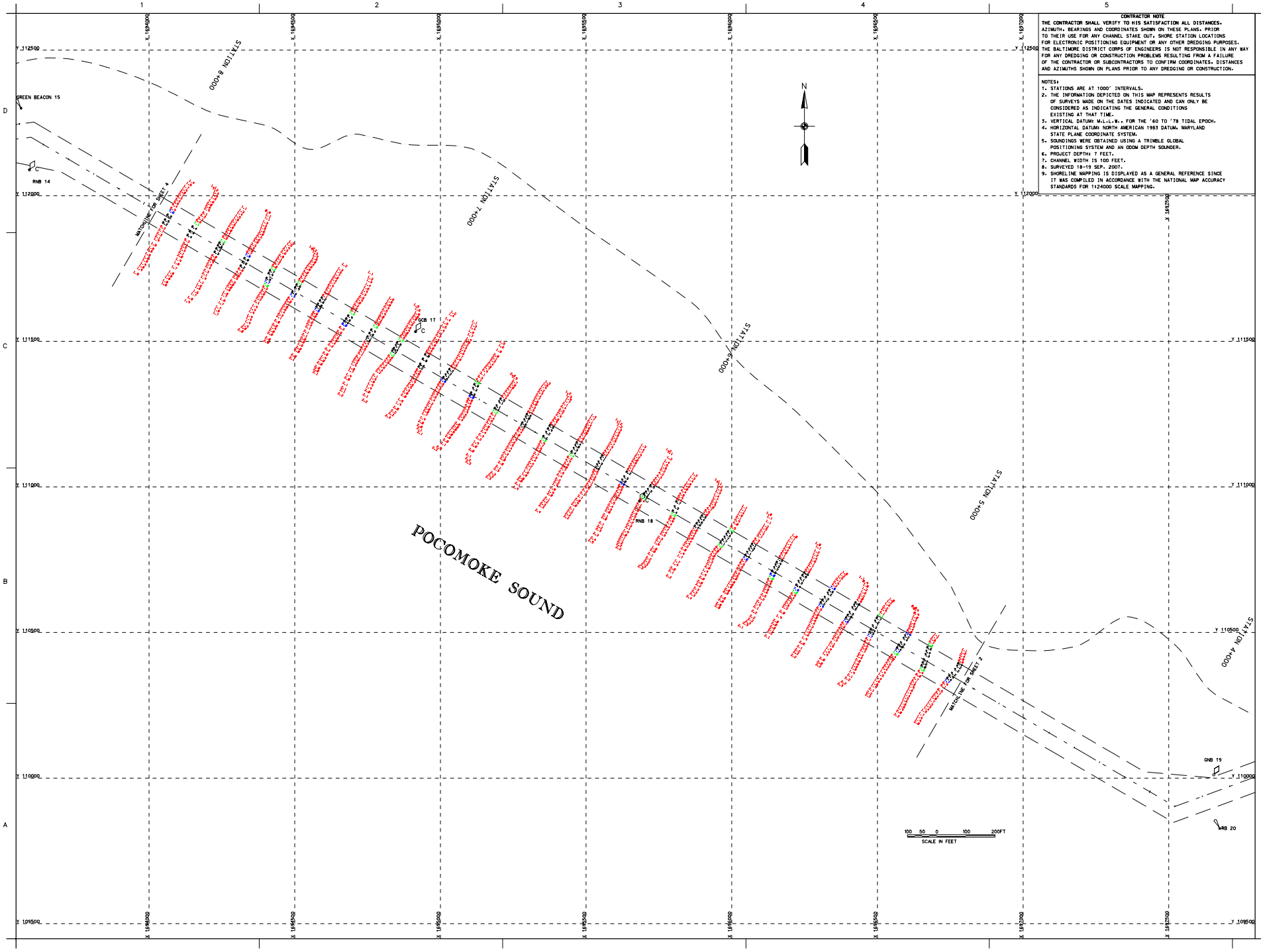
POCOMOKE SOUND
STATION 8+000
STATION 7+000
STATION 6+000
STATION 5+000
STATION 4+000
GREEN BEACON 15
RNB 14
GCB 17
RNB 18
GNB 19
RRB 20
MATCHLINE OR SHEET 4
MATCHLINE OR SHEET 2
N
SCALE IN FEET
100 50 0 100 200FT
CONTRACTOR NOTE
THE CONTRACTOR SHALL VERIFY TO HIS SATISFACTION ALL DISTANCES, AZIMUTH, BEARINGS AND COORDINATES SHOWN ON THESE PLANS, PRIOR TO THEIR USE FOR ANY CHANNEL STAKE OUT, SHORE STATION LOCATIONS FOR ELECTRONIC POSITIONING EQUIPMENT OR ANY OTHER DREDGING PURPOSES. THE BALTIMORE DISTRICT CORPS OF ENGINEERS IS NOT RESPONSIBLE IN ANY WAY FOR ANY DREDGING OR CONSTRUCTION PROBLEMS RESULTING FROM A FAILURE OF THE CONTRACTOR OR SUBCONTRACTORS TO CONFIRM COORDINATES, DISTANCES AND AZIMUTHS SHOWN ON PLANS PRIOR TO ANY DREDGING OR CONSTRUCTION.
NOTES:
1. STATIONS ARE AT 1000' INTERVALS.
2. THE INFORMATION DEPICTED ON THIS MAP REPRESENTS RESULTS OF SURVEYS MADE ON THE DATES INDICATED AND CAN ONLY BE CONSIDERED AS INDICATING THE GENERAL CONDITIONS EXISTING AT THAT TIME.
3. VERTICAL DATUM: M.L.L.W., FOR THE '60 TO '78 TIDAL EPOCH.
4. HORIZONTAL DATUM: NORTH AMERICAN 1983 DATUM, MARYLAND STATE PLANE COORDINATE SYSTEM.
5. SOUNDINGS WERE OBTAINED USING A TRIMBLE GLOBAL POSITIONING SYSTEM AND AN ODOM DEPTH SOUNDER.
6. PROJECT DEPTH: 7 FEET.
7. CHANNEL WIDTH IS 100 FEET.
8. SURVEYED 18-19 SEP. 2007.
9. SHORELINE MAPPING IS DISPLAYED AS A GENERAL REFERENCE SINCE IT WAS COMPILED IN ACCORDANCE WITH THE NATIONAL MAP ACCURACY STANDARDS FOR 1:24000 SCALE MAPPING.
US Army Corps of Engineers
Baltimore District
U.S. ARMY CORPS OF ENGINEERS
BALTIMORE DISTRICT
SOMERSET COUNTY
MARYLAND
CONDITION SURVEY
POCOMOKE RIVER
STATION 4+800 TO 7+900
Sheet reference number:
V-103
Sheet 3 of 7

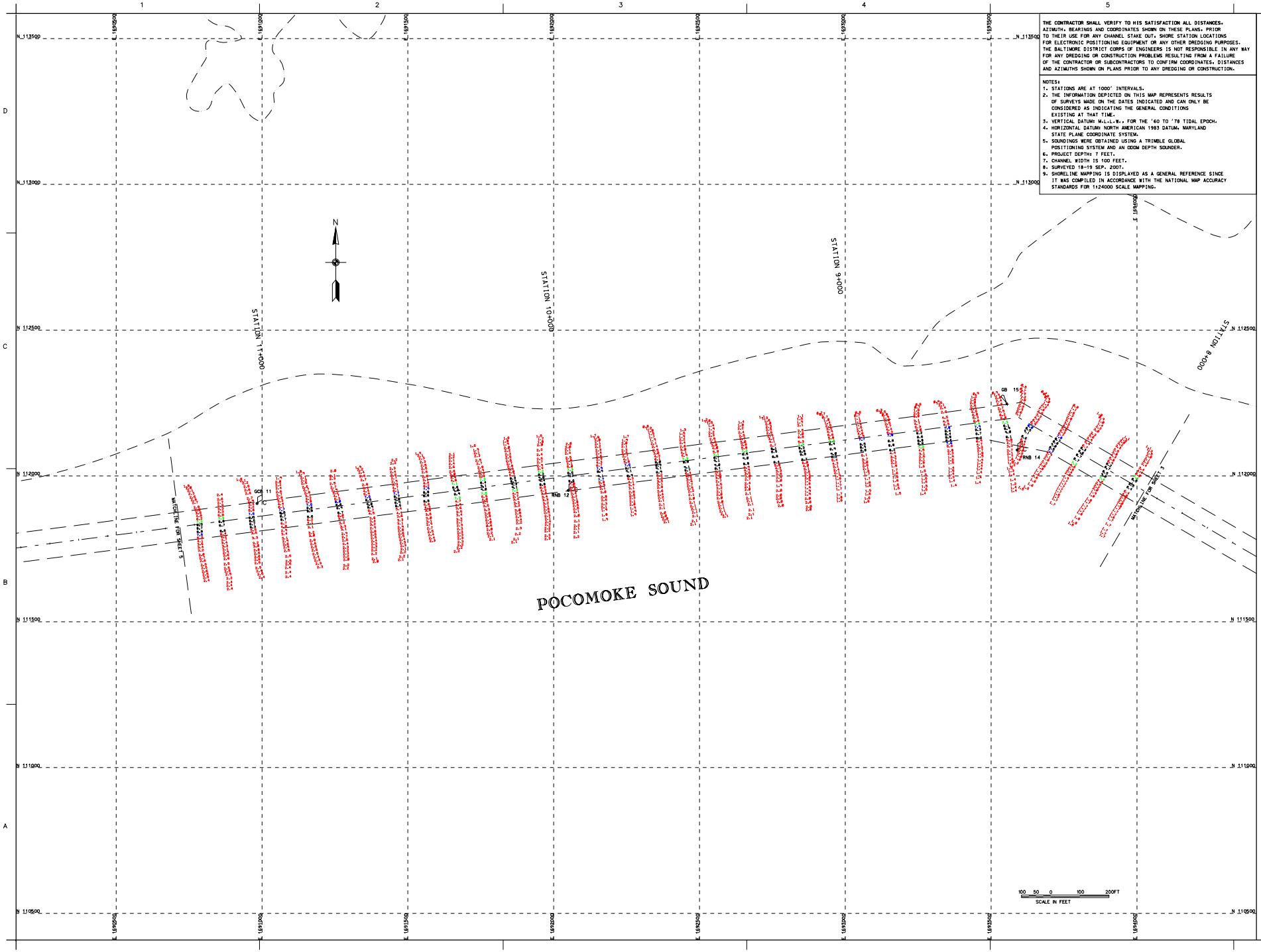

THE CONTRACTOR SHALL VERIFY TO HIS SATISFACTION ALL DISTANCES, AZIMUTH, BEARINGS AND COORDINATES SHOWN ON THESE PLANS, PRIOR TO THEIR USE FOR ANY CHANNEL STAKE OUT, SHORE STATION LOCATIONS FOR ELECTRONIC POSITIONING EQUIPMENT OR ANY OTHER DREDGING PURPOSES. THE BALTIMORE DISTRICT CORPS OF ENGINEERS IS NOT RESPONSIBLE IN ANY WAY FOR ANY DREDGING OR CONSTRUCTION PROBLEMS RESULTING FROM A FAILURE OF THE CONTRACTOR OR SUBCONTRACTORS TO CONFIRM COORDINATES, DISTANCES AND AZIMUTHS SHOWN ON PLANS PRIOR TO ANY DREDGING OR CONSTRUCTION.

NOTES:
1. STATIONS ARE AT 1000' INTERVALS.
2. THE INFORMATION DEPICTED ON THIS MAP REPRESENTS RESULTS OF SURVEYS MADE ON THE DATES INDICATED AND CAN ONLY BE CONSIDERED AS INDICATING THE GENERAL CONDITIONS EXISTING AT THAT TIME.
3. VERTICAL DATUM: M.L.L.W., FOR THE '60 TO '78 TIDAL EPOCH.
4. HORIZONTAL DATUM: NORTH AMERICAN 1983 DATUM, MARYLAND STATE PLANE COORDINATE SYSTEM.
5. SOUNDINGS WERE OBTAINED USING A TRIMBLE GLOBAL POSITIONING SYSTEM AND AN ODOM DEPTH SOUNDER.
6. PROJECT DEPTH: 7 FEET.
7. CHANNEL WIDTH IS 100 FEET.
8. SURVEYED 18-19 SEP. 2007.
9. SHORELINE MAPPING IS DISPLAYED AS A GENERAL REFERENCE SINCE IT WAS COMPILED IN ACCORDANCE WITH THE NATIONAL MAP ACCURACY STANDARDS FOR 1:24000 SCALE MAPPING.

US Army Corps of Engineers
Baltimore District

Mark	Description	Date	Approved

U.S. ARMY CORPS OF ENGINEERS
BALTIMORE DISTRICT

Designed by: Date: 10/ 07
Drawn by: Date: 10/ 07
Checked by: Date: 10/ 07
Reviewed by: Drawing scale
Submitted by: File name: 8+000-10+300.dgn
Chief, Hydr. Branch: Plot date:

SOMERSET COUNTY
MARYLAND

CONDITION SURVEY
POCOMOKE RIVER
STATION 8+000 TO 11+300

Sheet reference number:
V-104
Sheet 4 of 7

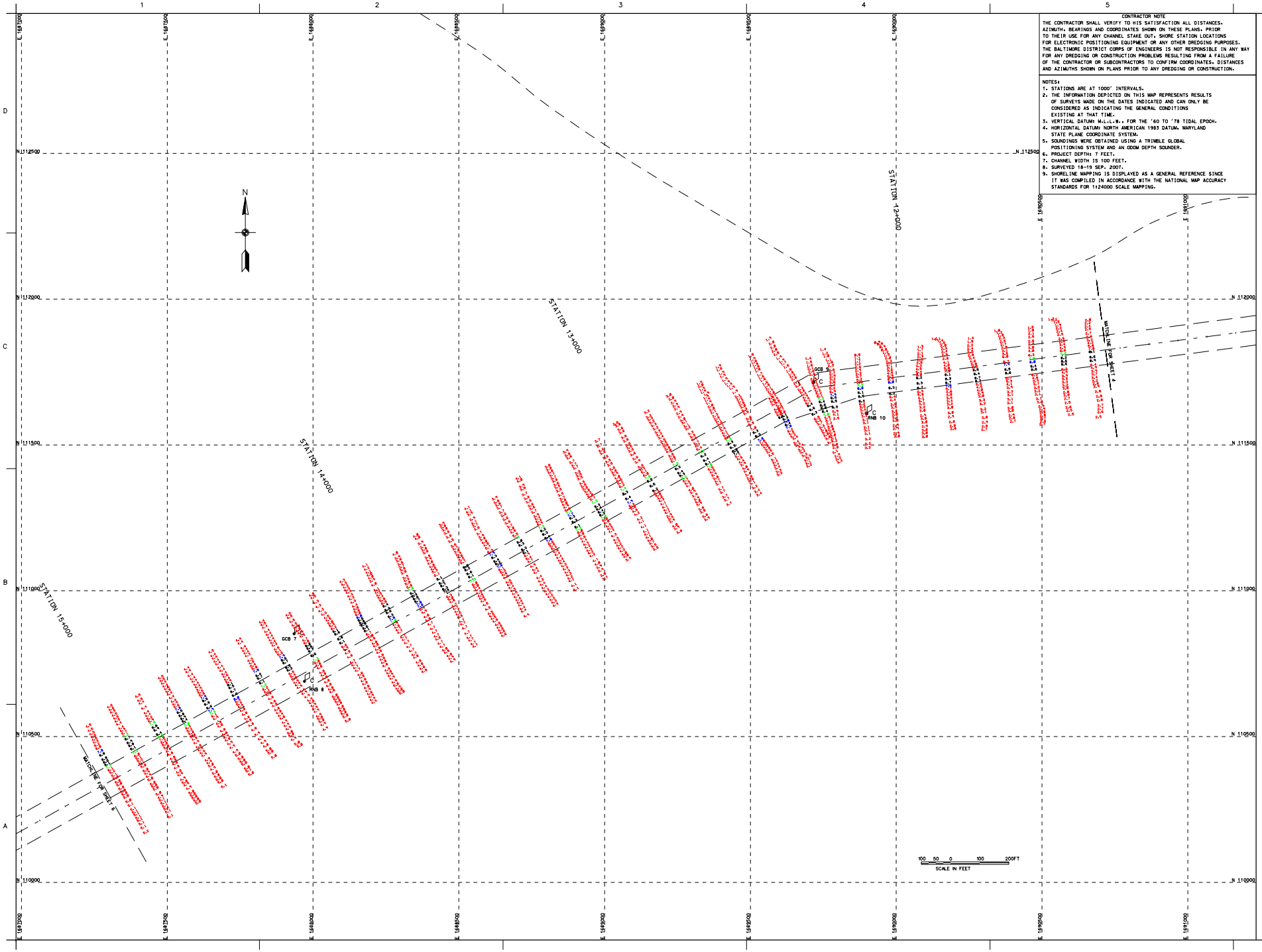

CONTRACTOR NOTE

THE CONTRACTOR SHALL VERIFY TO HIS SATISFACTION ALL DISTANCES, AZIMUTH, BEARINGS AND COORDINATES SHOWN ON THESE PLANS, PRIOR TO THEIR USE FOR ANY CHANNEL STAKE OUT, SHORE STATION LOCATIONS FOR ELECTRONIC POSITIONING EQUIPMENT OR ANY OTHER DREDGING PURPOSES. THE BALTIMORE DISTRICT CORPS OF ENGINEERS IS NOT RESPONSIBLE IN ANY WAY FOR ANY DREDGING OR CONSTRUCTION PROBLEMS RESULTING FROM A FAILURE OF THE CONTRACTOR OR SUBCONTRACTORS TO CONFIRM COORDINATES, DISTANCES AND AZIMUTHS SHOWN ON PLANS PRIOR TO ANY DREDGING OR CONSTRUCTION.

NOTES:

1. STATIONS ARE AT 1000' INTERVALS.
2. THE INFORMATION DEPICTED ON THIS MAP REPRESENTS RESULTS OF SURVEYS MADE ON THE DATES INDICATED AND CAN ONLY BE CONSIDERED AS INDICATING THE GENERAL CONDITIONS EXISTING AT THAT TIME.
3. VERTICAL DATUM: M.L.L.W., FOR THE '60 TO '78 TIDAL EPOCH.
4. HORIZONTAL DATUM: NORTH AMERICAN 1983 DATUM, MARYLAND STATE PLANE COORDINATE SYSTEM.
5. SOUNDINGS WERE OBTAINED USING A TRIMBLE GLOBAL POSITIONING SYSTEM AND AN ODOM DEPTH SOUNDER.
6. PROJECT DEPTH: 7 FEET.
7. CHANNEL WIDTH IS 100 FEET.
8. SURVEYED 18-19 SEP. 2007.
9. SHORELINE MAPPING IS DISPLAYED AS A GENERAL REFERENCE SINCE IT WAS COMPILED IN ACCORDANCE WITH THE NATIONAL MAP ACCURACY STANDARDS FOR 1:24000 SCALE MAPPING.

US Army Corps of Engineers
Baltimore District

Date	Rev.	Description	Date	Rev.	Description	Date

U.S. ARMY CORPS OF ENGINEERS
BALTIMORE DISTRICT

Designed by: Date 07/ Date No.
Date by: Date 07/ Scale: 1"=200'
Checked by: Drawing code
Reviewed by: File name: 0000000000000
Submitted by: Plot date:
Chief, Hydr. Branch: Plot scale:

SOMERSET COUNTY
MARYLAND

CONDITION SURVEY
POCOMOKE RIVER
STATION 11+400 TO 15+100

Sheet reference number:
V-105
Sheet 5 of 7

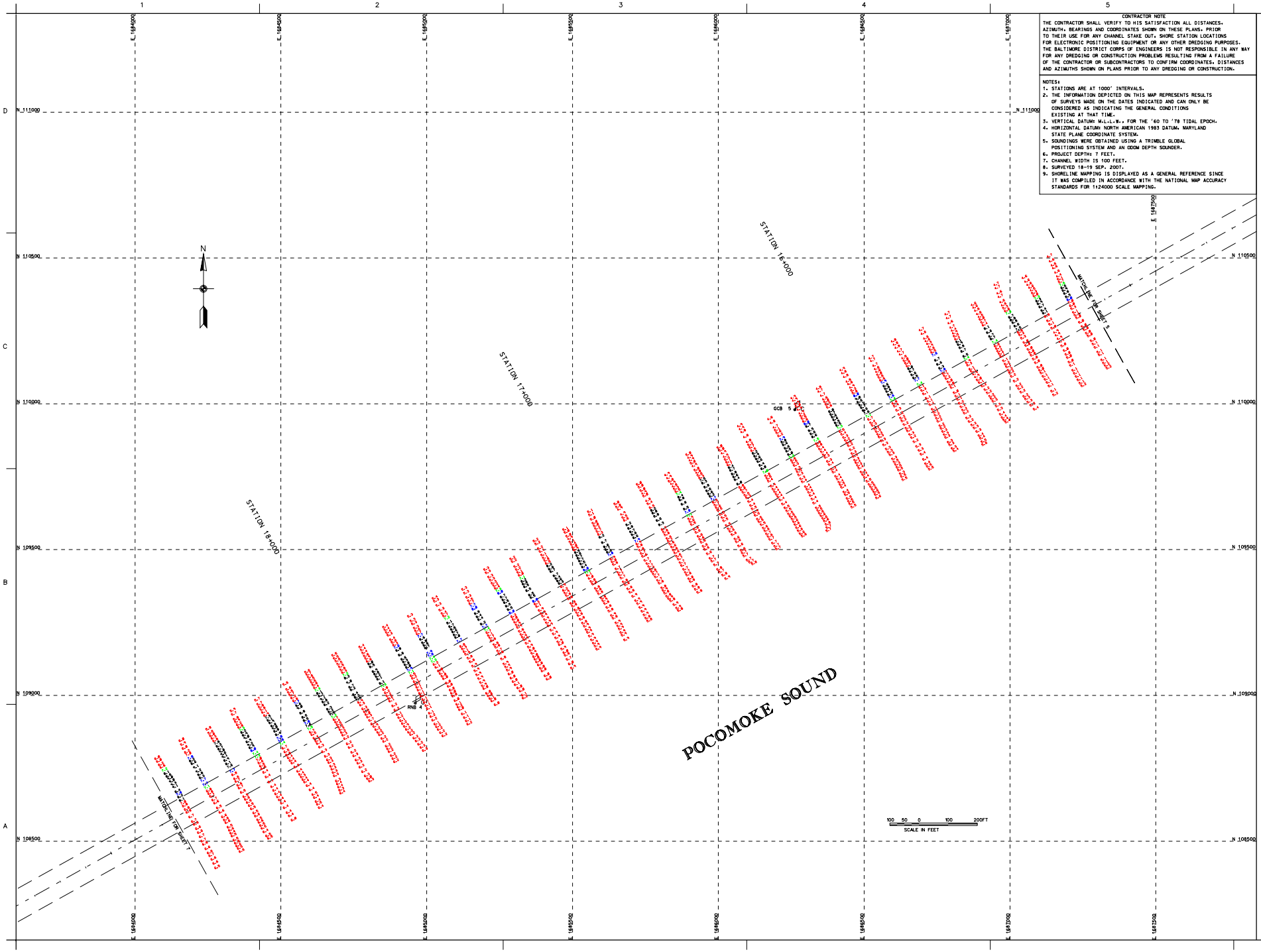

CONTRACTOR NOTE

THE CONTRACTOR SHALL VERIFY TO HIS SATISFACTION ALL DISTANCES, AZIMUTH, BEARINGS AND COORDINATES SHOWN ON THESE PLANS, PRIOR TO THEIR USE FOR ANY CHANNEL STAKE OUT, SHORE STATION LOCATIONS FOR ELECTRONIC POSITIONING EQUIPMENT OR ANY OTHER DREDGING PURPOSES. THE BALTIMORE DISTRICT CORPS OF ENGINEERS IS NOT RESPONSIBLE IN ANY WAY FOR ANY DREDGING OR CONSTRUCTION PROBLEMS RESULTING FROM A FAILURE OF THE CONTRACTOR OR SUBCONTRACTORS TO CONFIRM COORDINATES, DISTANCES AND AZIMUTHS SHOWN ON PLANS PRIOR TO ANY DREDGING OR CONSTRUCTION.

NOTES:

1. STATIONS ARE AT 1000' INTERVALS.
2. THE INFORMATION DEPICTED ON THIS MAP REPRESENTS RESULTS OF SURVEYS MADE ON THE DATES INDICATED AND CAN ONLY BE CONSIDERED AS INDICATING THE GENERAL CONDITIONS EXISTING AT THAT TIME.
3. VERTICAL DATUM: M.L.L.W., FOR THE '60 TO '78 TIDAL EPOCH.
4. HORIZONTAL DATUM: NORTH AMERICAN 1983 DATUM, MARYLAND STATE PLANE COORDINATE SYSTEM.
5. SOUNDINGS WERE OBTAINED USING A TRIMBLE GLOBAL POSITIONING SYSTEM AND AN ODOM DEPTH SOUNDER.
6. PROJECT DEPTH: 7 FEET.
7. CHANNEL WIDTH IS 100 FEET.
8. SURVEYED 18-19 SEP. 2007.
9. SHORELINE MAPPING IS DISPLAYED AS A GENERAL REFERENCE SINCE IT WAS COMPILED IN ACCORDANCE WITH THE NATIONAL MAP ACCURACY STANDARDS FOR 1:24000 SCALE MAPPING.

US Army Corps of Engineers
Baltimore District

Mark	Description	Date	Mark	Description	Date

U.S. ARMY CORPS OF ENGINEERS
BALTIMORE DISTRICT

Designed by: Dan Sep 07
Date: Sep 07
Scale: 1in=1000ft
Drawing number: 1
Drawn by: Gold
Reviewed by:
Submitted by:
Chief, Hydr. Branch
Rev.
File name: 0606060202V07
Plot date:
Plot scale:

SOMERSET COUNTY
MARYLAND

CONDITION SURVEY
POCOMOKE RIVER
STATION 15+200 TO 18+700

Sheet reference number:
V-106
Sheet 6 of 7

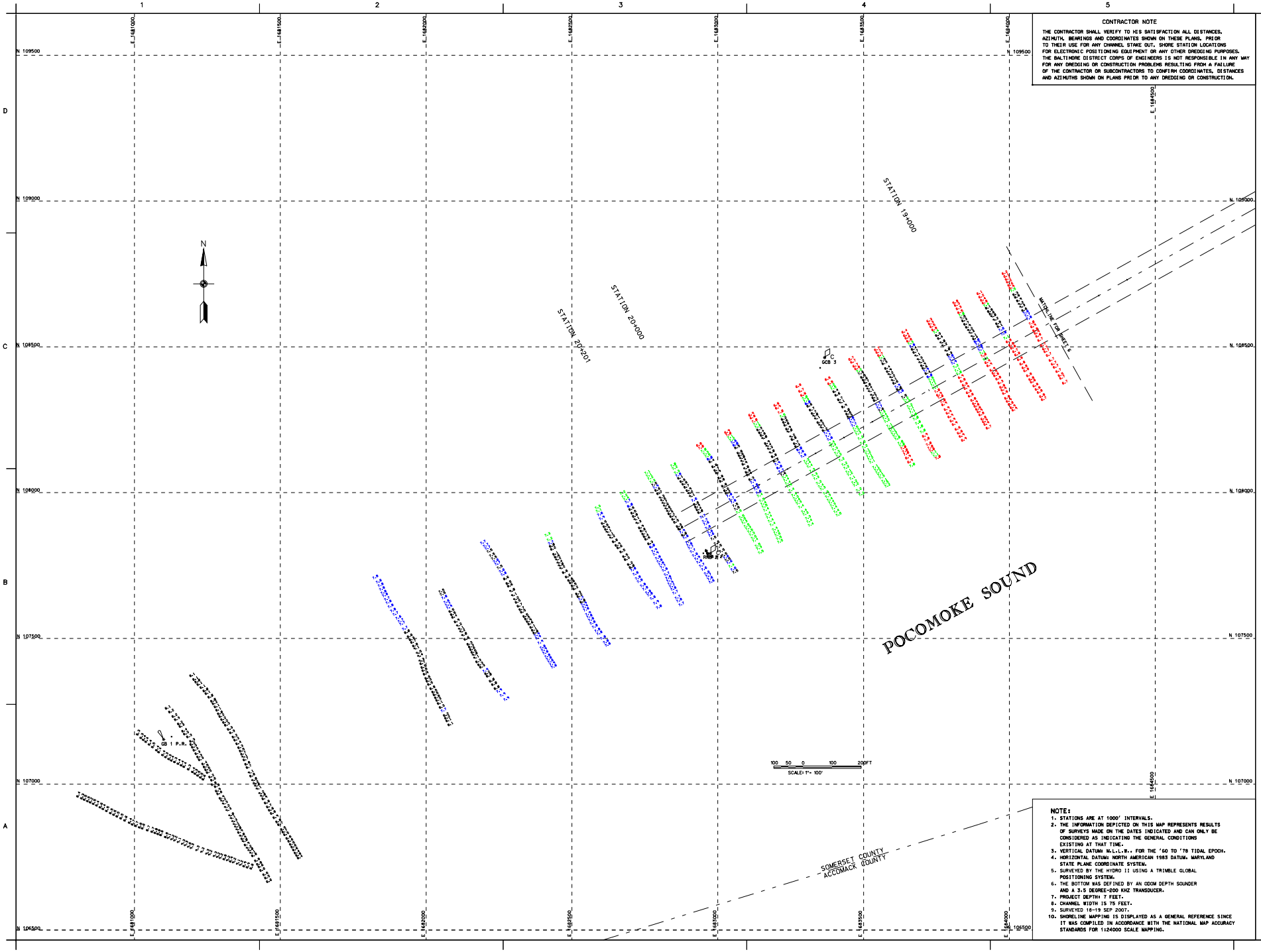

CONTRACTOR NOTE

THE CONTRACTOR SHALL VERIFY TO HIS SATISFACTION ALL DISTANCES, AZIMUTH, BEARINGS AND COORDINATES SHOWN ON THESE PLANS, PRIOR TO THEIR USE FOR ANY CHANNEL STAKE OUT, SHORE STATION LOCATIONS FOR ELECTRONIC POSITIONING EQUIPMENT OR ANY OTHER DREDGING PURPOSES. THE BALTIMORE DISTRICT CORPS OF ENGINEERS IS NOT RESPONSIBLE IN ANY WAY FOR ANY DREDGING OR CONSTRUCTION PROBLEMS RESULTING FROM A FAILURE OF THE CONTRACTOR OR SUBCONTRACTORS TO CONFIRM COORDINATES, DISTANCES AND AZIMUTHS SHOWN ON PLANS PRIOR TO ANY DREDGING OR CONSTRUCTION.

NOTE:

1. STATIONS ARE AT 1000' INTERVALS.
2. THE INFORMATION DEPICTED ON THIS MAP REPRESENTS RESULTS OF SURVEYS MADE ON THE DATES INDICATED AND CAN ONLY BE CONSIDERED AS INDICATING THE GENERAL CONDITIONS EXISTING AT THAT TIME.
3. VERTICAL DATUM: M.L.L.W.. FOR THE '60 TO '78 TIDAL EPOCH.
4. HORIZONTAL DATUM: NORTH AMERICAN 1983 DATUM. MARYLAND STATE PLANE COORDINATE SYSTEM.
5. SURVEYED BY THE HYDRO II USING A TRIMBLE GLOBAL POSITIONING SYSTEM.
6. THE BOTTOM WAS DEFINED BY AN ODOM DEPTH SOUNDER AND A 3.5 DEGREE-200 KHZ TRANSDUCER.
7. PROJECT DEPTH: 7 FEET.
8. CHANNEL WIDTH IS 75 FEET.
9. SURVEYED 18-19 SEP 2007.
10. SHORELINE MAPPING IS DISPLAYED AS A GENERAL REFERENCE SINCE IT WAS COMPILED IN ACCORDANCE WITH THE NATIONAL MAP ACCURACY STANDARDS FOR 1:24000 SCALE MAPPING.

US Army Corps of Engineers
Baltimore District

Mark	Description	Date	Sheet No.

U.S. ARMY CORPS OF ENGINEERS BALTIMORE DISTRICT	Designed by:	Date: SEP. 07	No.
	Drawn by:	Scale: N.TS.	
	Checked by:	Date: 11-07	
	Reviewed by:	Drawing number	
	Submitted by:	File name: 0x07x0x0x0x0x07	
	Chief, Hyd. Branch	Plot date:	

SOMERSET COUNTY
MARYLAND

CONDITION SURVEY
POCOMOKE RIVER
STATION 18+800 TO 20+201

Sheet reference number:
V-107
Sheet 7 of 7