

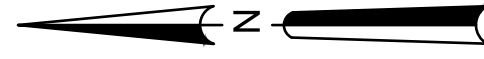
1

2

3

4

5



D

D

C

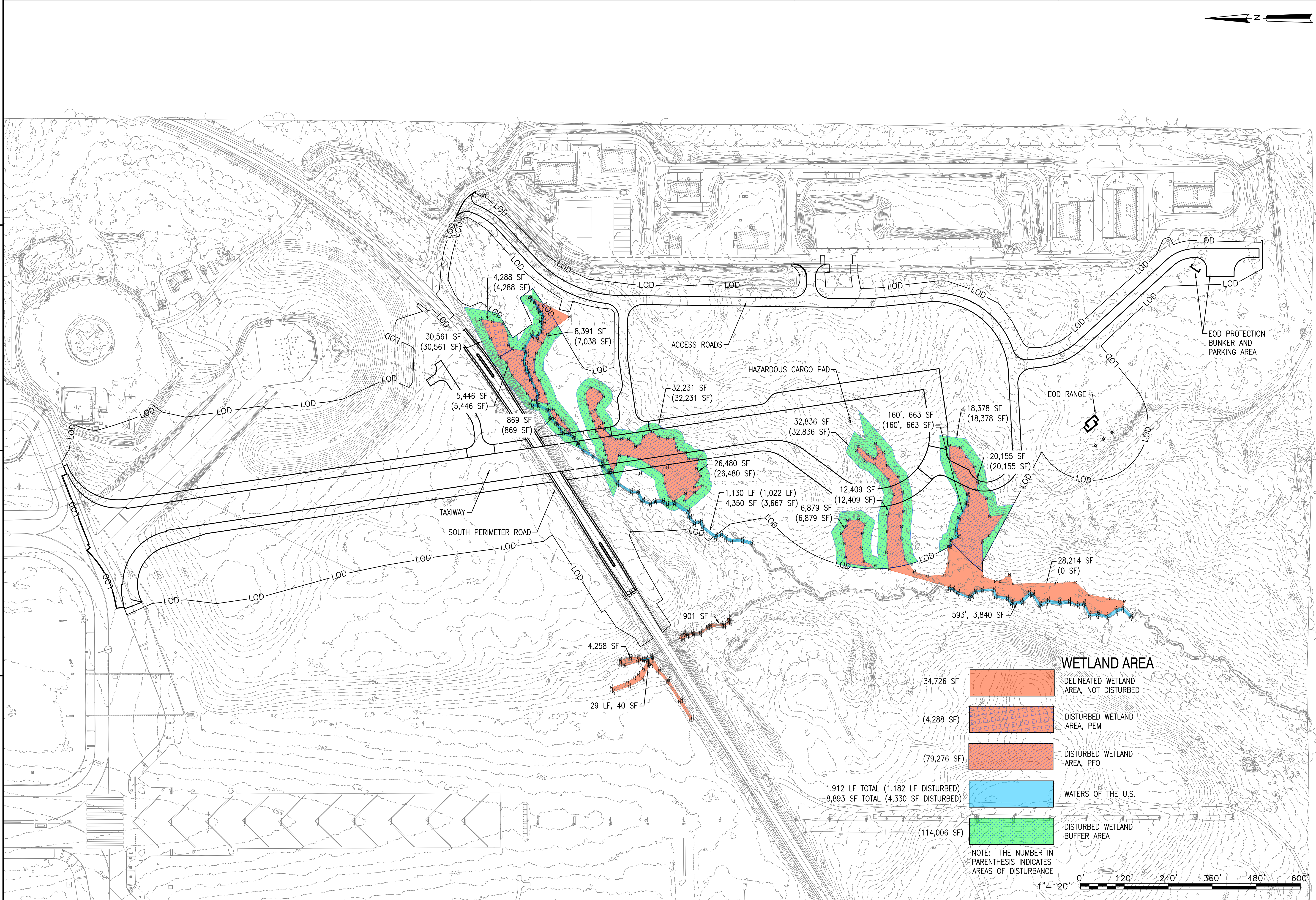
C

B

B

A

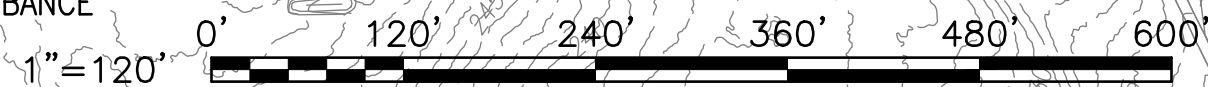
A



WETLAND AREA

34,726 SF		DELINEATED WETLAND AREA, NOT DISTURBED
(4,288 SF)		DISTURBED WETLAND AREA, PEM
(79,276 SF)		DISTURBED WETLAND AREA, PFO
1,912 LF TOTAL (1,182 LF DISTURBED) 8,893 SF TOTAL (4,330 SF DISTURBED)		WATERS OF THE U.S.
(114,006 SF)		DISTURBED WETLAND BUFFER AREA

NOTE: THE NUMBER IN PARENTHESIS INDICATES AREAS OF DISTURBANCE



DATE	APPR
SYM DESCRIPTION	
JOINT VENTURE	
APPROVED	DATE
FOR COMMANDER NAVFAC	
ACTIVITY	
SATISFACTORY TO	DATE
DES	DRW
CHK	
PATDM	
BRANCH MANAGER	
CHIEF ENGINEER	
FIRE PROTECTION	
DEPARTMENT OF THE NAVY NAVAL FACILITIES ENGINEERING COMMAND ~ WASHINGTON WASHINGTON NAVY YARD NAVAL BASE ANDREWS NAVAL AIR FACILITY CAMP SPRINGS, MD P-3002 RELOCATE HAZARDOUS CARGO PAD AND EOD PROFICIENCY RANGE TAXIWAY LAYOUT WETLANDS IMPACTS	
SCALE:	AS NOTED
EPROJCT NO:	1396850
CONSTR. CONTR. NO:	N40080-15-D-0452
NAVFAC DRAWING NO:	
SHEET	OF 212

1

2

3

4

5