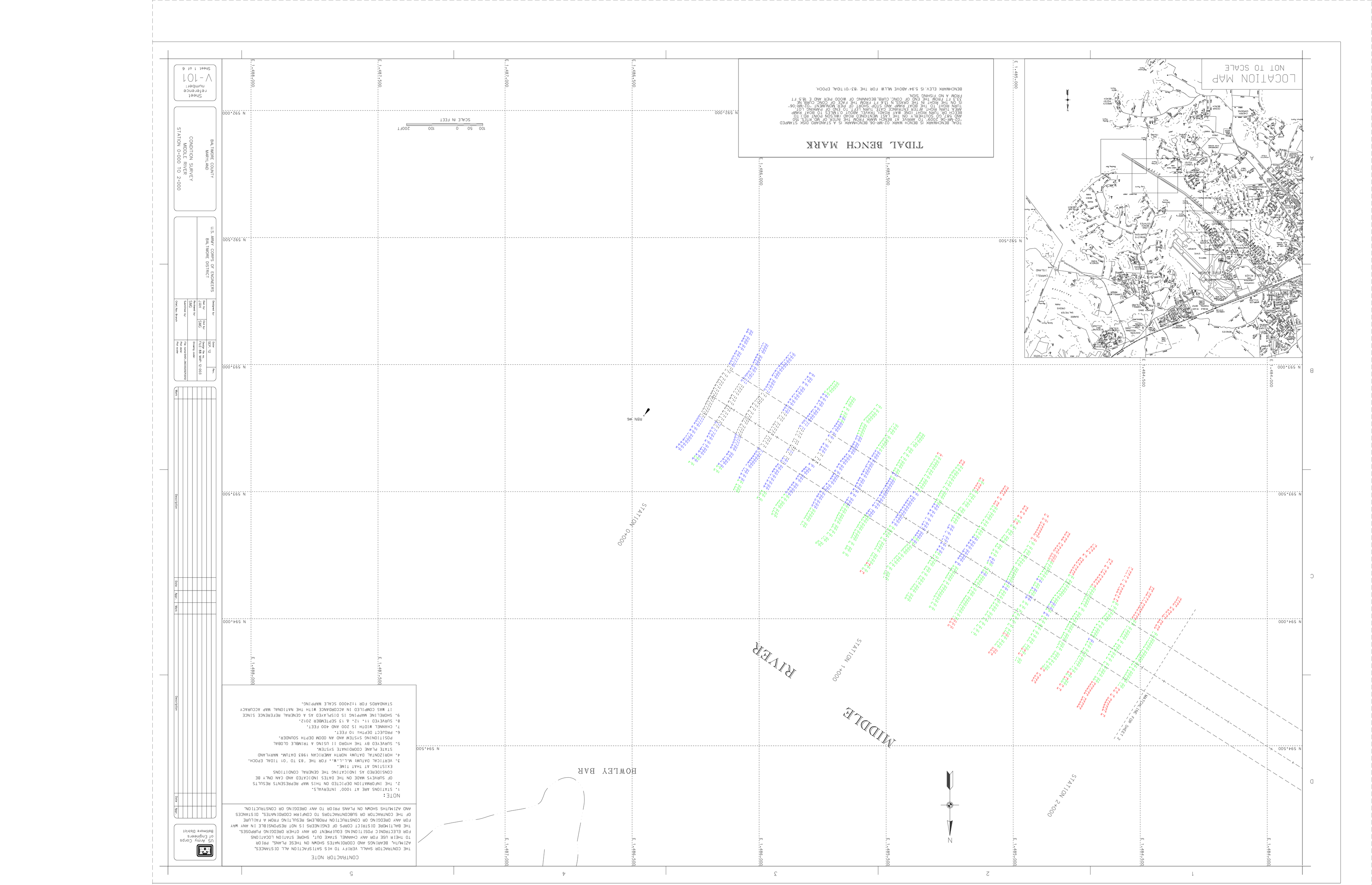

CONTRACTOR NOTE

THE CONTRACTOR SHALL VERIFY TO HIS SATISFACTION ALL DISTANCES, AZIMUTH, BEARINGS AND COORDINATES SHOWN ON THESE PLANS, PRIOR TO THEIR USE FOR ANY CHANNEL STAKE OUT, SHORE STATION LOCATIONS FOR ELECTRONIC POSITIONING EQUIPMENT OR ANY OTHER DREDGING PURPOSES. THE BALTIMORE DISTRICT CORPS OF ENGINEERS IS NOT RESPONSIBLE IN ANY WAY FOR ANY OMISSIONS OR CONSTRUCTION PROBLEMS RESULTING FROM A FAILURE OF THE CONTRACTOR OR SUBCONTRACTORS TO CONFIRM CONDITIONS AND AZIMUTHS SHOWN ON PLANS PRIOR TO ANY DREDGING OR CONSTRUCTION.

NOTE:

1. STATIONS ARE AT 1000' INTERVALS.
2. THE INFORMATION DEPICTED ON THIS MAP REPRESENTS RESULTS OF SURVEYS MADE ON THE DATES INDICATED AND CAN ONLY BE CONSIDERED AS INDICATING THE GENERAL CONDITIONS EXISTING AT THAT TIME.
3. VERTICAL DATUM: M.L.L.W. FOR THE '83 TO '01 TIDAL EPOCH.
4. HORIZONTAL DATUM: NORTH AMERICAN 1983 DATUM. MARYLAND STATE PLANE COORDINATE SYSTEM.
5. SURVEYED BY THE HYDRO II USING A TRIMBLE GLOBAL POSITIONING SYSTEM AND A DGPS DEPTH SOUNDER.
6. PROJECT DEPTH: 10 FEET.
7. CHANNEL WIDTH IS 200 AND 400 FEET.
8. SURVEYED 11, 12, & 13 SEPTEMBER 2012.
9. SHORELINE MAPPING IS DISPLAYED AS A GENERAL REFERENCE SINCE IT WAS COMPILED IN ACCORDANCE WITH THE NATIONAL MAP ACCURACY STANDARDS FOR 1:2400 SCALE MAPPING.

U.S. Army Corps of Engineers Baltimore District

BALTIMORE COUNTY
MARYLAND

CONDITION SURVEY
MIDDLE RIVER
STATION 0+000 TO 2+000

Sheet reference number:
V-101

Sheet 1 of 6

Rev.	Description	Date	App'd

Designed by: JAH
Drawn by: JAH
Checked by: SMG
Submitted by: SMG
Approved by:
Date: SEP '13
Project No.
FILE 88 Map 12-003
Drawing name:
Plot scale: 1.000000000000
Plot date:
Chief, Nav. Branch

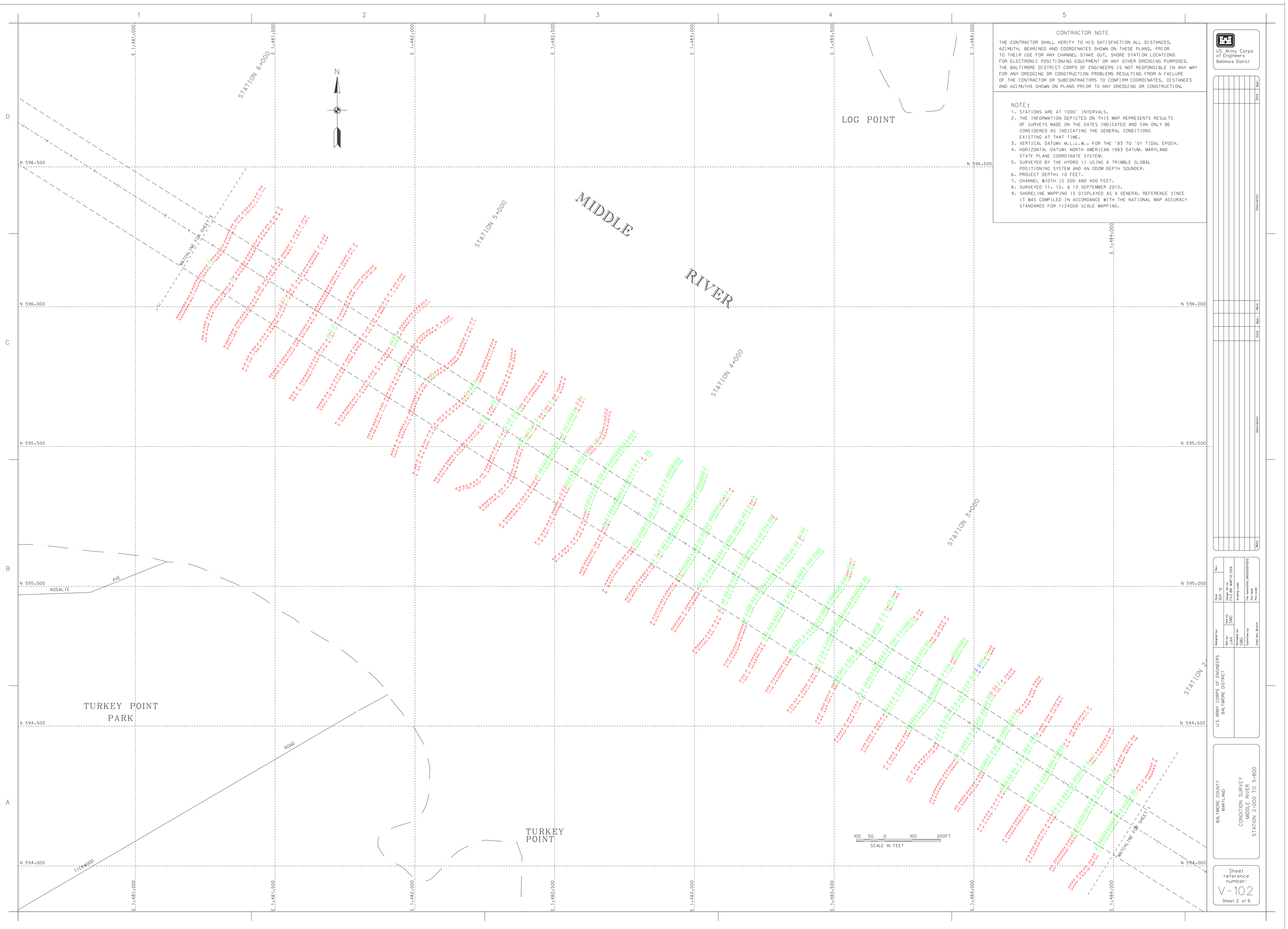

CONTRACTOR NOTE

THE CONTRACTOR SHALL VERIFY TO HIS SATISFACTION ALL DISTANCES, AZIMUTH, BEARINGS AND COORDINATES SHOWN ON THESE PLANS, PRIOR TO THEIR USE FOR ANY CHANNEL STAKE OUT, SHORE STATION LOCATIONS FOR ELECTRONIC POSITIONING EQUIPMENT OR ANY OTHER DREDGING PURPOSES. THE BALTIMORE DISTRICT CORPS OF ENGINEERS IS NOT RESPONSIBLE IN ANY WAY FOR ANY DREDGING OR CONSTRUCTION PROBLEMS RESULTING FROM A FAILURE OF THE CONTRACTOR OR SUBCONTRACTORS TO CONFIRM COORDINATES, DISTANCES AND AZIMUTHS SHOWN ON PLANS PRIOR TO ANY DREDGING OR CONSTRUCTION.

NOTE:

1. STATIONS ARE AT 1000' INTERVALS.
2. THE INFORMATION DEPICTED ON THIS MAP REPRESENTS RESULTS OF SURVEYS MADE ON THE DATES INDICATED AND CAN ONLY BE CONSIDERED AS INDICATING THE GENERAL CONDITIONS EXISTING AT THAT TIME.
3. VERTICAL DATUM: M.L.L.W.. FOR THE '83 TO '01 TIDAL EPOCH.
4. HORIZONTAL DATUM: NORTH AMERICAN 1983 DATUM. MARYLAND STATE PLANE COORDINATE SYSTEM.
5. SURVEYED BY THE HYDRO II USING A TRIMBLE GLOBAL POSITIONING SYSTEM AND AN ODOM DEPTH SOUNDER.
6. PROJECT DEPTH: 10 FEET.
7. CHANNEL WIDTH IS 200 AND 400 FEET.
8. SURVEYED 11, 12, & 13 SEPTEMBER 2012.
9. SHORELINE MAPPING IS DISPLAYED AS A GENERAL REFERENCE SINCE IT WAS COMPILED IN ACCORDANCE WITH THE NATIONAL MAP ACCURACY STANDARDS FOR 1:24000 SCALE MAPPING.

US Army Corps of Engineers
Baltimore District

No.	Description	Date	Appr.
1			
2			
3			
4			
5			

U.S. ARMY CORPS OF ENGINEERS
BALTIMORE DISTRICT

Designed by:		Ck'd by:	DMD
Det'n by:	JJW	Ck'd by:	
Plotted by:	SMG	Submitted by:	
Date: 12/2012		Check Nav. Branch	
Design file name:		Rev.	
Drawing name:			
File name:			
Plot size:			
Plot scale:			

BALTIMORE COUNTY
MARYLAND

CONDITION SURVEY
MIDDLE RIVER
STATION 2+000 TO 5+800

Sheet reference number:
V-102
Sheet 2 of 6

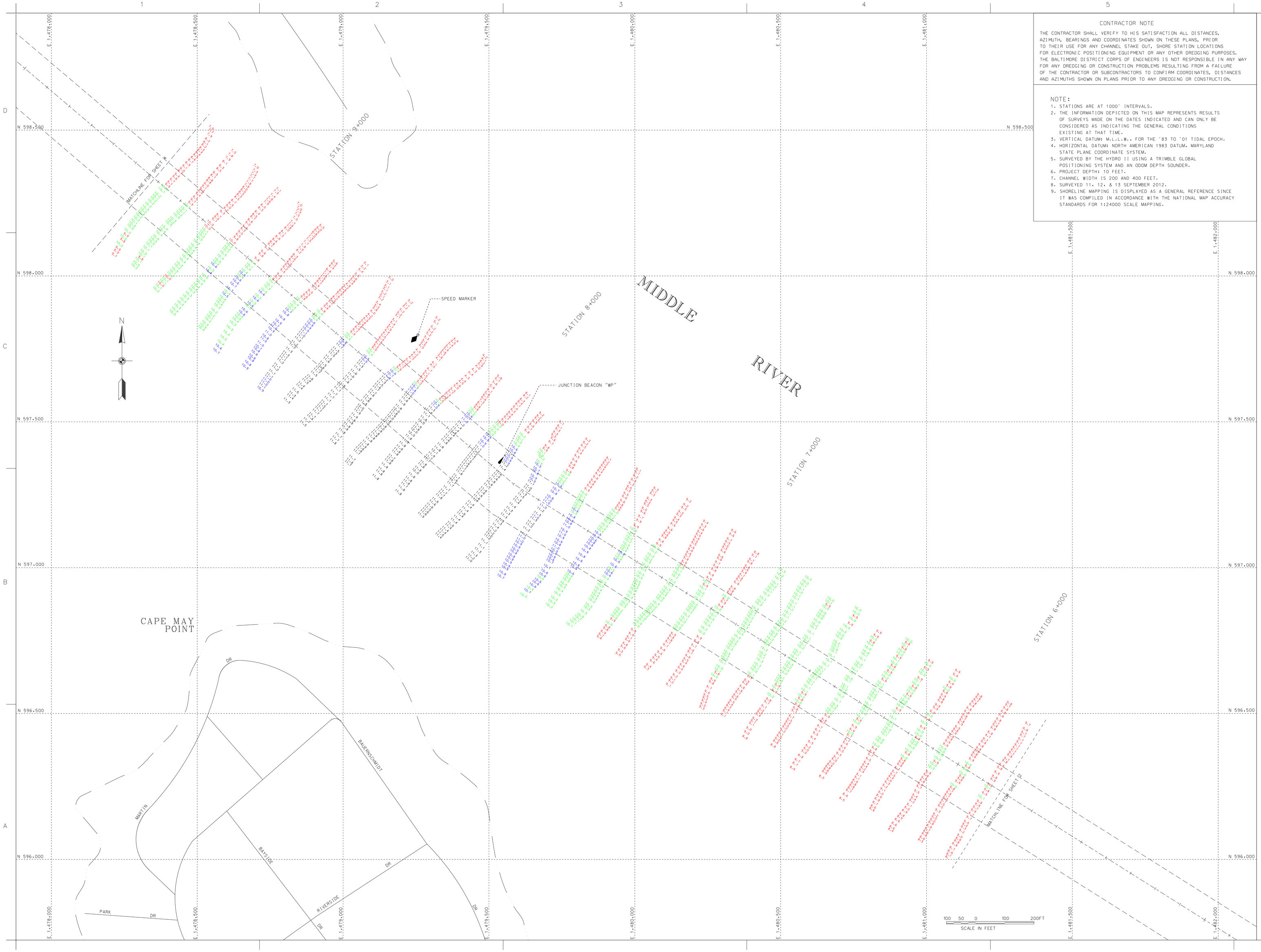

CONTRACTOR NOTE

THE CONTRACTOR SHALL VERIFY TO HIS SATISFACTION ALL DISTANCES, AZIMUTH, BEARINGS AND COORDINATES SHOWN ON THESE PLANS, PRIOR TO THEIR USE FOR ANY CHANNEL STAKE OUT, SHORE STATION LOCATIONS FOR ELECTRONIC POSITIONING EQUIPMENT OR ANY OTHER DREDGING PURPOSES. THE BALTIMORE DISTRICT CORPS OF ENGINEERS IS NOT RESPONSIBLE IN ANY WAY FOR ANY DREDGING OR CONSTRUCTION PROBLEMS RESULTING FROM A FAILURE OF THE CONTRACTOR OR SUBCONTRACTORS TO CONFIRM COORDINATES, DISTANCES AND AZIMUTHS SHOWN ON PLANS PRIOR TO ANY DREDGING OR CONSTRUCTION.

NOTE:

1. STATIONS ARE AT 1000' INTERVALS.
2. THE INFORMATION DEPICTED ON THIS MAP REPRESENTS RESULTS OF SURVEYS MADE ON THE DATES INDICATED AND CAN ONLY BE CONSIDERED AS INDICATING THE GENERAL CONDITIONS EXISTING AT THAT TIME.
3. VERTICAL DATUM: M.L.L.W.. FOR THE '83 TO '01 TIDAL EPOCH.
4. HORIZONTAL DATUM: NORTH AMERICAN 1983 DATUM, MARYLAND STATE PLANE COORDINATE SYSTEM.
5. SURVEYED BY THE HYDRO II USING A TRIMBLE GLOBAL POSITIONING SYSTEM AND AN ODOM DEPTH SOUNDER.
6. PROJECT DEPTH: 10 FEET.
7. CHANNEL WIDTH IS 200 AND 400 FEET.
8. SURVEYED 11, 12, & 13 SEPTEMBER 2012.
9. SHORELINE MAPPING IS DISPLAYED AS A GENERAL REFERENCE SINCE IT WAS COMPILED IN ACCORDANCE WITH THE NATIONAL MAP ACCURACY STANDARDS FOR 1:24000 SCALE MAPPING.

US Army Corps of Engineers
Baltimore District

No.	Description	Date	Appr.
1	Mark	Date	Appr.

Rev.	Scale: 1" = 400'	Design file no.: C:\Projects\Maps\12-005	Drawing number:	File name:P:\MXD\2012\12-005\12-005V103.mxd	Plot date:	Plot folder:

Designed by:	Date by:	Drawn by:	Date by:	Checked by:	Submitted by:	Check Nav. Branch:
		SMC			SMC	

U.S. ARMY CORPS OF ENGINEERS
BALTIMORE DISTRICT

BALTIMORE COUNTY
MARYLAND

CONDITION SURVEY
MIDDLE RIVER
STATION 5+500 TO 9+400

Sheet reference number:
V-103
Sheet 3 of 6

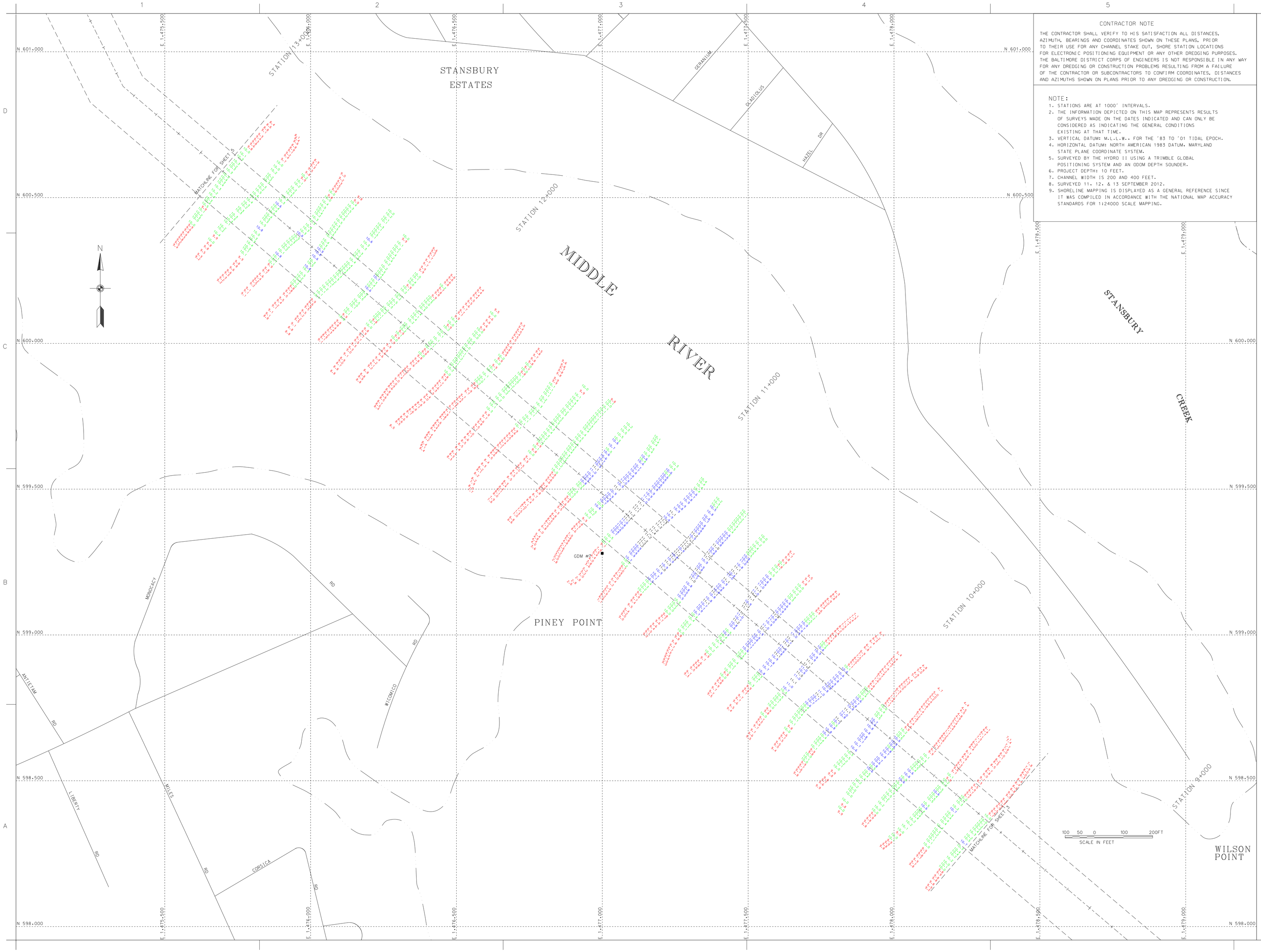

CONTRACTOR NOTE

THE CONTRACTOR SHALL VERIFY TO HIS SATISFACTION ALL DISTANCES, AZIMUTH, BEARINGS AND COORDINATES SHOWN ON THESE PLANS, PRIOR TO THEIR USE FOR ANY CHANNEL STAKE OUT, SHORE STATION LOCATIONS FOR ELECTRONIC POSITIONING EQUIPMENT OR ANY OTHER DREDGING PURPOSES. THE BALTIMORE DISTRICT CORPS OF ENGINEERS IS NOT RESPONSIBLE IN ANY WAY FOR ANY DREDGING OR CONSTRUCTION PROBLEMS RESULTING FROM A FAILURE OF THE CONTRACTOR OR SUBCONTRACTORS TO CONFIRM COORDINATES, DISTANCES AND AZIMUTHS SHOWN ON PLANS PRIOR TO ANY DREDGING OR CONSTRUCTION.

NOTE:

1. STATIONS ARE AT 1000' INTERVALS.
2. THE INFORMATION DEPICTED ON THIS MAP REPRESENTS RESULTS OF SURVEYS MADE ON THE DATES INDICATED AND CAN ONLY BE CONSIDERED AS INDICATING THE GENERAL CONDITIONS EXISTING AT THAT TIME.
3. VERTICAL DATUM: M.L.L.W. FOR THE '83 TO '01 TIDAL EPOCH.
4. HORIZONTAL DATUM: NORTH AMERICAN 1983 DATUM. MARYLAND STATE PLANE COORDINATE SYSTEM.
5. SURVEYED BY THE HYDRO II USING A TRIMBLE GLOBAL POSITIONING SYSTEM AND AN ODOM DEPTH SOUNDER.
6. PROJECT DEPTH: 10 FEET.
7. CHANNEL WIDTH IS 200 AND 400 FEET.
8. SURVEYED 11, 12, & 13 SEPTEMBER 2012.
9. SHORELINE MAPPING IS DISPLAYED AS A GENERAL REFERENCE SINCE IT WAS COMPILED IN ACCORDANCE WITH THE NATIONAL MAP ACCURACY STANDARDS FOR 1:24000 SCALE MAPPING.

US Army Corps of Engineers
Baltimore District

Mark	Description	Date	Appr

Designed by:		Date by: Sept. '12	Rev.
Drawn by:	Date by:	Design file No: CHES_BAY_MAP_12_056	
Approved by: SWG		Checked by: SWG	
Submitted by:		File name:MAP_CHES0056P0002	
Chief, Nav. Branch		Proj. date:	
		Proj. Scale:	

U.S. ARMY CORPS OF ENGINEERS
BALTIMORE DISTRICT

BALTIMORE COUNTY
MARYLAND

CONDITION SURVEY
MIDDLE RIVER
STATION 9+500 TO 12+900

Sheet reference number:
V-104
Sheet 4 of 6

CONTRACTOR NOTE

THE CONTRACTOR SHALL VERIFY TO HIS SATISFACTION ALL DISTANCES, AZIMUTH, BEARINGS AND COORDINATES SHOWN ON THESE PLANS, PRIOR TO THEIR USE FOR ANY CHANNEL STAKE OUT, SHORE STATION LOCATIONS FOR ELECTRONIC POSITIONING EQUIPMENT OR ANY OTHER DREDGING PURPOSES. THE BALTIMORE DISTRICT CORPS OF ENGINEERS IS NOT RESPONSIBLE IN ANY WAY FOR ANY DREDGING OR CONSTRUCTION PROBLEMS RESULTING FROM A FAILURE OF THE CONTRACTOR OR SUBCONTRACTORS TO CONFIRM COORDINATES, DISTANCES AND AZIMUTHS SHOWN ON PLANS PRIOR TO ANY DREDGING OR CONSTRUCTION.

NOTE:

1. STATIONS ARE AT 1000' INTERVALS.
2. THE INFORMATION DEPICTED ON THIS MAP REPRESENTS RESULTS OF SURVEYS MADE ON THE DATES INDICATED AND CAN ONLY BE CONSIDERED AS INDICATING THE GENERAL CONDITIONS EXISTING AT THAT TIME.
3. VERTICAL DATUM: M.L.L.W., FOR THE '83 TO '01 TIDAL EPOCH.
4. HORIZONTAL DATUM: NORTH AMERICAN 1983 DATUM, MARYLAND STATE PLANE COORDINATE SYSTEM.
5. SURVEYED BY THE HYDRO II USING A TRIMBLE GLOBAL POSITIONING SYSTEM AND AN ODOM DEPTH SOUNDER.
6. PROJECT DEPTH: 10 FEET.
7. CHANNEL WIDTH IS 200 AND 400 FEET.
8. SURVEYED 11, 12, & 13 SEPTEMBER 2012.
9. SHORELINE MAPPING IS DISPLAYED AS A GENERAL REFERENCE SINCE IT WAS COMPILED IN ACCORDANCE WITH THE NATIONAL MAP ACCURACY STANDARDS FOR 1:24000 SCALE MAPPING.

Sheet reference number: V-105
Sheet 5 of 6

BALTIMORE COUNTY
MARYLAND

CONDITION SURVEY
MIDDLE RIVER
STATION 13+000 TO 15+900

U.S. ARMY CORPS OF ENGINEERS
BALTIMORE DISTRICT

Designed by:		Date: SEP. '12	Rev.
Dwn by: JAH	Ckd by: SMG	Design file no. FILE: 88 MAP: 12-007	
Reviewed by: SMG		Drawing code:	
Submitted by: Chief, Nav. Branch		File name: SH01_06C002SEP2012 Plot date: Plot scale:	

Mark	Description	Date	Appr.	Mark	Description	Date	Appr.

US Army Corps of Engineers
Baltimore District

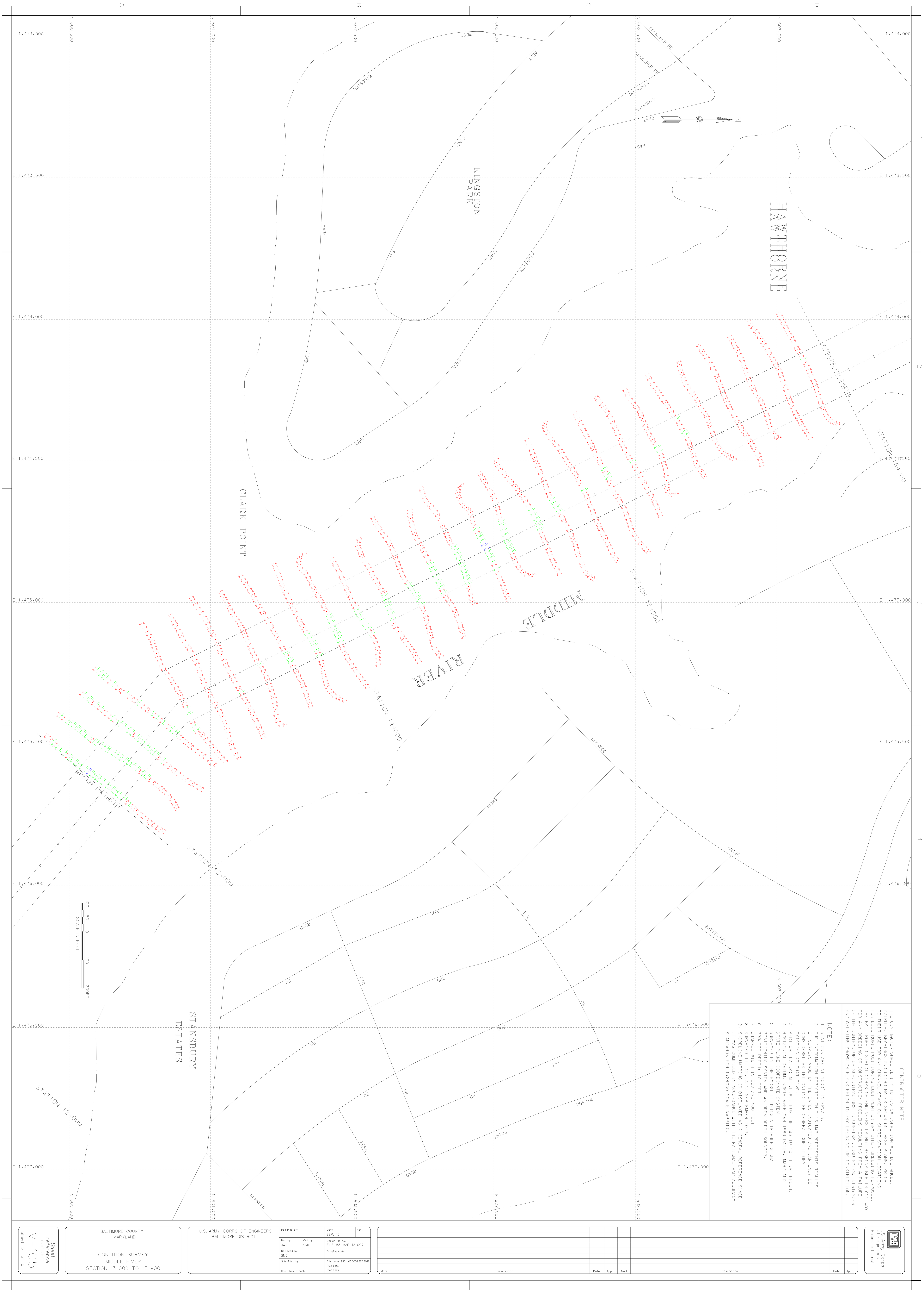

CONTRACTOR NOTE

THE CONTRACTOR SHALL VERIFY TO HIS SATISFACTION ALL DISTANCES, AZIMUTH, BEARINGS AND COORDINATES SHOWN ON THESE PLANS, PRIOR TO THEIR USE FOR ANY CHANNEL STAKE OUT, SHORE STATION LOCATIONS FOR ELECTRONIC POSITIONING EQUIPMENT OR ANY OTHER DREDGING PURPOSES. THE BALTIMORE DISTRICT CORPS OF ENGINEERS IS NOT RESPONSIBLE IN ANY WAY FOR ANY DREDGING OR CONSTRUCTION PROBLEMS RESULTING FROM A FAILURE OF THE CONTRACTOR OR SUBCONTRACTORS TO CONFIRM COORDINATES, DISTANCES AND AZIMUTHS SHOWN ON PLANS PRIOR TO ANY DREDGING OR CONSTRUCTION.

NOTE:

1. STATIONS ARE AT 1000' INTERVALS.
2. THE INFORMATION DEPICTED ON THIS MAP REPRESENTS RESULTS OF SURVEYS MADE ON THE DATES INDICATED AND CAN ONLY BE CONSIDERED AS INDICATING THE GENERAL CONDITIONS EXISTING AT THAT TIME.
3. VERTICAL DATUM: M.L.L.W., FOR THE '83 TO '01 TIDAL EPOCH.
4. HORIZONTAL DATUM: NORTH AMERICAN 1983 DATUM, MARYLAND STATE PLANE COORDINATE SYSTEM.
5. SURVEYED BY THE HYDRO II USING A TRIMBLE GLOBAL POSITIONING SYSTEM AND AN ODOM DEPTH SOUNDER.
6. PROJECT DEPTH: 10 FEET.
7. CHANNEL WIDTH IS 200 AND 400 FEET.
8. SURVEYED 11, 12, & 13 SEPTEMBER 2012.
9. SHORELINE MAPPING IS DISPLAYED AS A GENERAL REFERENCE SINCE IT WAS COMPILED IN ACCORDANCE WITH THE NATIONAL MAP ACCURACY STANDARDS FOR 1:24000 SCALE MAPPING.

Sheet reference number: V-105
Sheet 5 of 6

BALTIMORE COUNTY
MARYLAND

CONDITION SURVEY
MIDDLE RIVER
STATION 13+000 TO 15+900

U.S. ARMY CORPS OF ENGINEERS
BALTIMORE DISTRICT

Designed by:		Date: SEP. '12	Rev.
Dwn by: JAH	Ckd by: SMG	Design file no. FILE: 88 MAP: 12-007	
Reviewed by: SMG		Drawing code:	
Submitted by: Chief, Nav. Branch		File name: SH01_06C002SEP2012 Plot date: Plot scale:	

Mark	Description	Date	Appr.	Mark	Description	Date	Appr.

US Army Corps of Engineers
Baltimore District