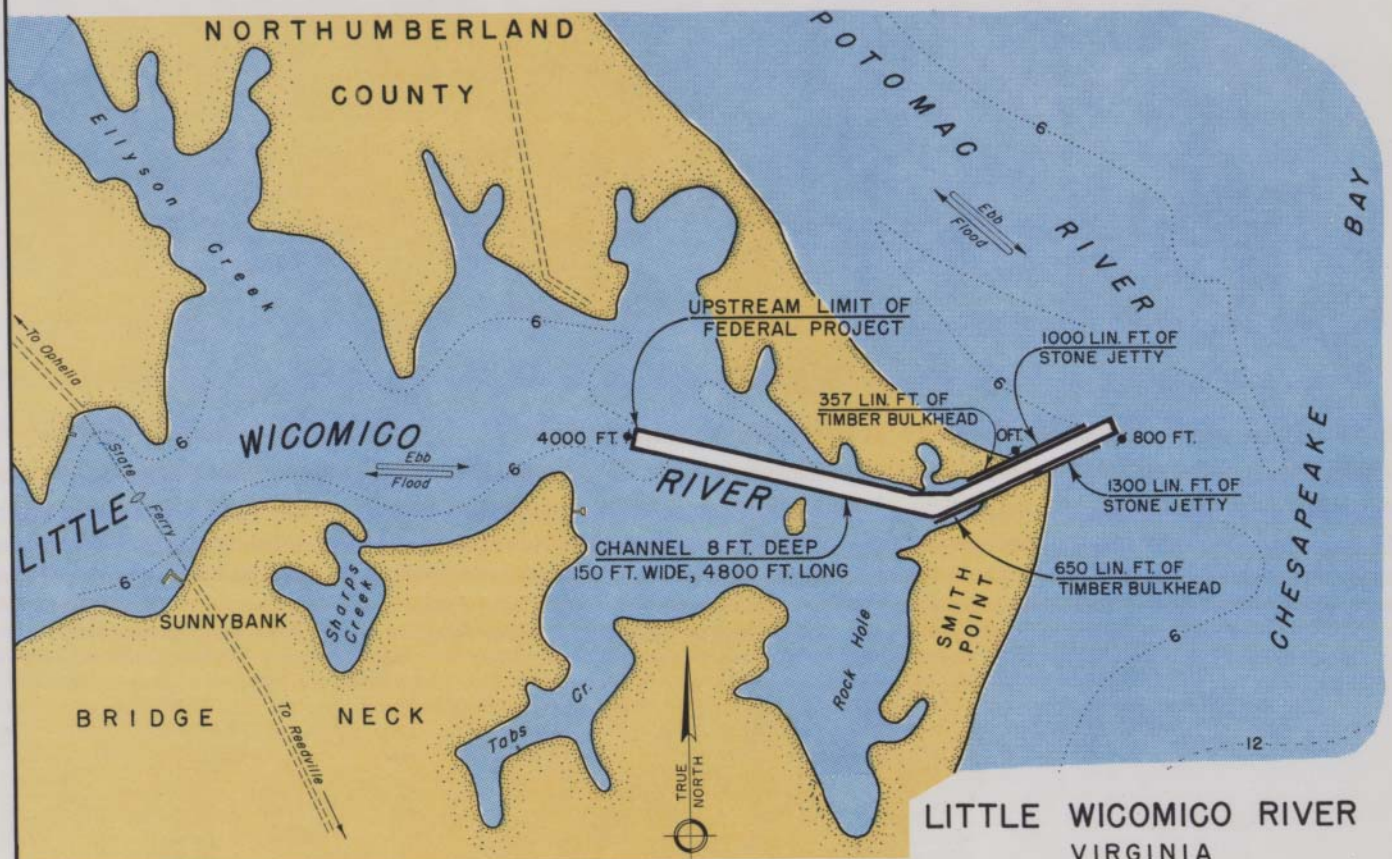


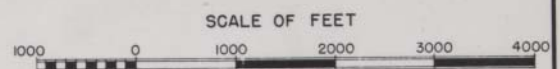


TYPICAL SECTION THROUGH JETTIES AND CHANNEL
(NOT TO SCALE)



LITTLE WICOMICO RIVER
VIRGINIA

REVISED: SEPTEMBER 1985



Soundings are in Feet.
Datum Plane is Local M.L.W.



U.S. Army Corps of Engineers
Baltimore District
P.O. Box 1715
Baltimore, MD 21203-1715

Little Wicomico River Northumberland, VA

Type of Project: Navigation

Project Phase: Operation and Maintenance

Authorization: The Little Wicomico River project was authorized by the River and Harbor Act of August 30, 1935. The project provides for a channel 8 feet deep and 150 feet wide from the Potomac River to deep water in the Little Wicomico River; two stone jetties, 1,000 feet and 1,300 feet long at the entrance; and 1,007 linear feet of timber bulkhead to stabilize the dredged inner channel. The project is located at the junction of the Potomac River and the Chesapeake Bay.

Congressional Interest:

Senators: John W. Warner (VA), Jim Webb (VA)

Representatives: Jo Ann S. Davis (VA-1)

Non-Federal Sponsor: Northumberland County is the local sponsor and is required to provide lands, easements and rights-of-way for the dredging and placement of the dredged material.

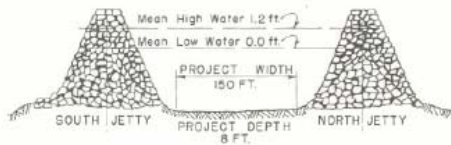
Background: The project was last dredged in 2001. The channel has shoaled to a controlling depth of approximately 5.5 feet at mean lower low water. A new placement site is required.

Issues: None

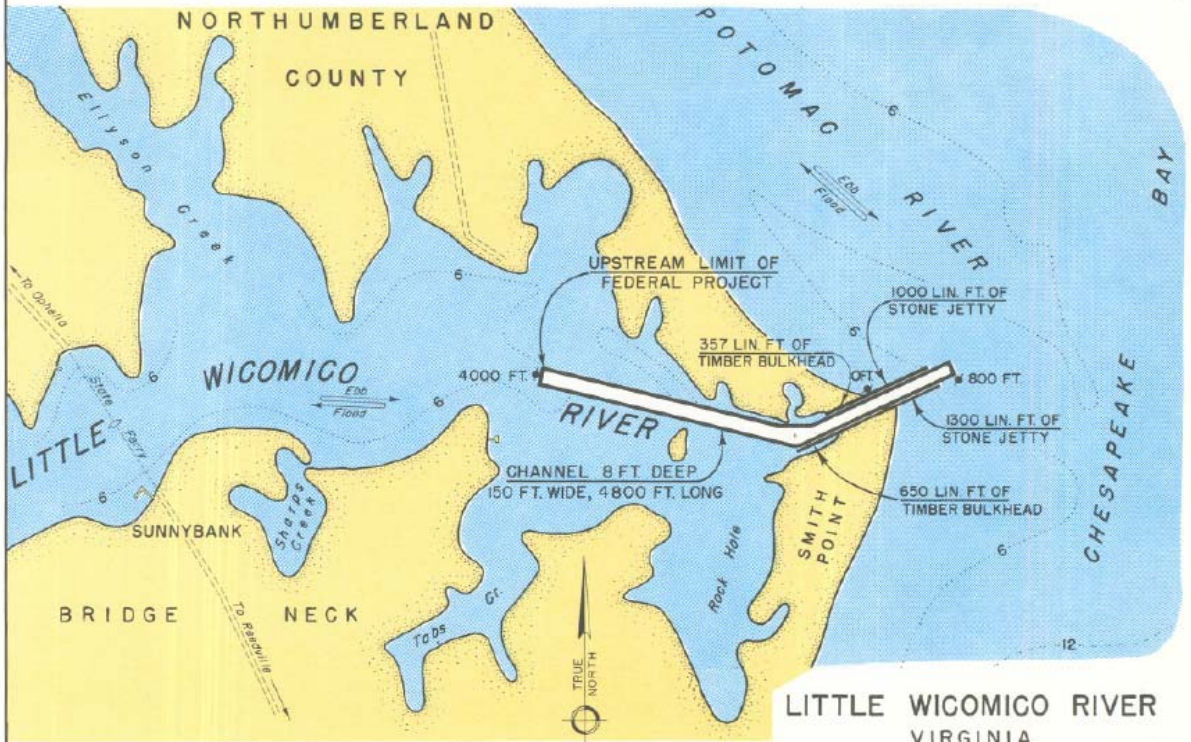
Status: FY 2008 funds will be used to commence engineering and design of maintenance dredging project.

Funding: FY 2007 President's Budget \$0
FY 2008 \$100,000

For more information regarding Little Wicomico River, contact Heather Batchelder CENAB-OP-NN, (410) 962-3687 or e-mail to Heather.Batchelder@usace.army.mil



TYPICAL SECTION THROUGH JETTIES AND CHANNEL (NOT TO SCALE)



LITTLE WICOMICO RIVER VIRGINIA

REVISED: SEPTEMBER 1985

SCALE OF FEET



Soundings are in Feet.
Datum Plane is Local M.L.W.

BALTIMORE DISTRICT OFFICE BALTIMORE, MARYLAND