Appendix A

PUBLIC NOTICE, TRIBAL NOTIFICATION, & COMMENTS

This page intentionally left blank.

Notice of Availability
Draft Environmental Assessment (EA)
and Draft Finding of No Significant Impacts (FONSI)
Pennsylvania Pipeline Project
Crossing of United States Army Corps of Engineers' (USACE) properties at
Loyalhanna Lake, Conemaugh River Lake, and Raystown Lake

US Army Corps of Engineers has prepared a Draft Environmental Assessment (EA) and Draft Finding of No Significant Impact (FONSI) to evaluate an easement agreement allowing Sunoco Pipeline, Limited Partnership (SPLP) to construct and operate a five (5) mile pipeline through USACE owned/administered properties at Loyalhanna Lake, Conemaugh River Lake, and Raystown Lake, parallel to and adjacent to SPLP's existing rights-of-way (ROWs) and parallel to and adjacent other utility ROWs. The results, as found in the Draft EA, show that the Proposed Action would not have significant adverse impact to the environment. At the conclusion of the public comment period, it is anticipated that a FONSI would be appropriate and would be signed for the Proposed Action. An Environmental Impact Statement; therefore, is not necessary to implement the Proposed Action.

An electronic version of the Draft EA and Draft FONSI are available online at:

- USACE Baltimore District Public Website: http://www.nab.usace.army.mil/Home/Public-Notices/Ops-Public-Notices/

Hardcopy versions of the documents can be found at the following locations:

- Huntingdon County Library: 330 Penn Street, Huntingdon, PA 16652, Phone: (814) 643-0200.
- USACE Raystown Lake Administrative Building: 6145 Seven Points Road, Hesston PA 16647, Phone: (814) 658-6803.
- Indiana Free Library: 845 Philadelphia Street, Indiana, PA 15701, Phone: (724) 465-8841.
- Adams Memorial Library: 1112 Ligonier Street, Latrobe, PA 15650, Phone (724) 537-2821.
- Ligonier Valley Public Library: 120 W Main Street, Ligonier, PA 15650, Phone (724) 238-6451.
- Blairsville Public Library: 113 N Walnut Street, Blairsville, PA 15717, Phone (724) 459-6077.
- Greensburg-Hempfield Area Public Library: 237 S. Pennsylvania Avenue, Greensburg, PA 15601, Phone (724) 837-5620.
- USACE Conemaugh Lake Administration Building: 1665 Auen Road, Saltsburg, PA 15681, Phone: (724) 459-7240.
- USACE Loyalhanna Lake Administration Building: 440 Loyalhanna Dam Road, Saltsburg, PA 15681, Phone: (724) 639-9013.

Comments on the Draft EA and Draft FONSI may be submitted to the Baltimore District Corporate Communication Office either by mail to 10 S. Howard Street, ATTN: CCO Room 11400, Baltimore, MD, 21201 or by email to cenab-cc@usace.army.mil no later than 30 days from the 11 October, 2016, which was the publication date of this notice.

Michael Schuster

MICHAEL J. SCHUSTER
Chief, Planning and Environmental
Services Branch, Planning Division

This page intentionally left blank.

MAILING LIST

Federal

Senator Pat Toomey
U.S. Senator for Pennsylvania
United States Federal Building
228 Walnut St. Suite 1104
Harrisburg, PA 17101

Senator Bob Casey
US Senator for Pennsylvania
200 N. Third St, Suite 14A
Harrisburg, PA 17101

Congressman Glenn Thompson
3555 Benner Pike, Suite 101
Bellefonte, PA 16823

Congressman Bill Shuster
310 Penn Street, Suite 200
Hollidaysburg, PA 16648

USDA Natural Resource Conservation Service
Mr. Jim Stewart
10605 Raystown Rd. Suite A
Huntingdon, Pennsylvania 16652

Lora Zimmerman
U.S. Fish and Wildlife Service
Pennsylvania Field Office
110 Radnor Rd, Suite 101
State College, PA 16801

State

Representative Rich Irvin
PA State Representative
612 Pennsylvania Ave.
Huntingdon, PA 16652

Senator John Eichelberger Jr.
PA State Senator
309 Allegheny Street
Hollidaysburg, PA 16648

PA Game Commission
John Taucher
Bureau of Wildlife Habitat Management
Division of Environmental Planning & Habitat Protection
2001 Elmerton Avenue
Harrisburg, PA 17110

Matt Hough, Executive Director
Pennsylvania Game Commission
Bureau of Land Management
2001 Elmerton Avenue
Harrisburg, PA 17110-9797

Robert Einodshofer
PA Game Commission
South Central Office
8627 William Penn Hwy
Huntingdon, PA 16652

John Arway
Chief, Division of Environmental Services
Pennsylvania Fish and Boat Commission
450 Robinson Lane
Bellefonte, PA 16823-9620

PA Fish & Boat Commission
Gary Smith
Bureau of Wildlife Habitat Management
Division of Environmental Services
450 Robinson Lane
Bellefonte, PA 16823

Cindy Adams Dunn, Secretary
Pennsylvania Department of Conservation and Natural Resources
Rachel Carson State Office Building
400 Market Street
PO Box 8552
Harrisburg, PA 17105-8552

PA Department of Conservation and Natural Resources
Bureau of Forestry, Ecological Services Section
Rebecca Bowen/ Jason Ryndock/ Frederick Sechler
400 Market Street
Harrisburg, PA 17105

Tim Dreier
Regional Manager, Water Management
Pennsylvania Department of Environmental Protection
Southwest Regional Office
400 Waterfront Drive
Pittsburgh, PA 15222-4745

Douglas McLearen, Chief
Division of Archaeology & Protection
Pennsylvania Historical & Museum
Commission
400 North St
Harrisburg. PA 17120-0093

Pennsylvania Historical Museum Commission
Cheryl Nagle
State Museum Building
400 North Street
Harrisburg, PA 17120

Director, Natural Heritage Program
Western Pennsylvania Conservancy
Mr. Charles W. Beir
209 Fourth Avenue
Pittsburgh, Pennsylvania 15222-2075

Office of Program Integration
Pennsylvania Department of Environmental Protection
Rachel Carson State Office Building
Ann Roda, Director
400 Market Street/P.O. Box 2063
Harrisburg, PA 17105-2063

Rothrock State Forest
DCNR Bureau of Forestry
Mr. Jason Albright, District Forester
181 Rothrock Lane/P. O. Box 403
Huntingdon, Pennsylvania 16652

Canoe Creek State Park
Mr. Steve Volgstadt
205 Canoe Creek Road
Hollidaysburg, Pennsylvania 16648

Bureau of State Parks
Mr. Roger Fickes
Rachel Carson State Office Bldg.
400 Market Street, #8/ P. O. Box 8551
Harrisburg, Pennsylvania 17105

Huntingdon County Penn DOT
8763 William Penn Highway
Huntingdon, PA 16652

<u>Local</u>
Huntingdon County Commissioners
Scott Walls, Jeff Thomas and Mark Sather
233 Penn Street
Huntingdon, PA 16652

Regina Hileman
Penn Township Supervisors
12281 Redstone Ridge Rd.
Hesston, PA 16647

Ms. Leslie McDermott
Juniata Township Supervisors
6208 Parks Road/P.O. Box 248
Huntingdon, Pennsylvania 16652

Ms. Reba A. Fouse
Hopewell Township Supervisors
1115 Dorman Road
James Creek, Pennsylvania 16657

Ms. Julie E. Johns
Walker Township Supervisors
5568 Bouquet Street /P. O. Box 116
McConnellstown, Pennsylvania 16660

Ms. Cheryl J. Russell
Lincoln Township Supervisor
1181 Russell Drive
James Creek, Pennsylvania 16657

Bedford County Planning Commission
203 South Juliana Street
Bedford, Pennsylvania 15522

Huntingdon County Planning Commission
Mr. Mark Colussy
205 Penn Street, Suite 3
Huntingdon, Pennsylvania 16652

Huntingdon County Emergency Management Director
John Cirko Jr.
223 Penn Street
Huntingdon, PA 16652

Bedford County Emergency Management Director
David Cubbison
200 South Juliana Street
Bedford, PA 15522

Huntingdon County Conservation District
10605 Raystown Rd.
Huntingdon, PA 16652

Southern Allegheny Conservancy
Mr. Dave Steele
702 West Pitt Street
Fairlawn Court, Suite #8
Bedford, Pennsylvania 15522

Other

Mr. Robert Erikson
National Wild Turkey Federation
Regional Wildlife Biologist
27 Canterbury Road
Phillipsburg, New Jersey 08865

Ms. Linda Ordiway
Ruffed Grouse Society
Regional Biologist
72 Gilbert Ln.
Bradford, Pennsylvania 16701

Matt Price
Huntingdon County Visitors Bureau
6993 Seven Points Rd.
Hesston, PA 16647

Rob Rabena
Friends of Raystown Lake
PO Box 87
Hesston, PA 16647

Raystown Mountain Biking Association
Evan Gross
500 Penn St.
Huntingdon, PA 16652

PA Chapter of the American Chestnut Foundation
206 Forest Resource Lab
University Park, PA 16802

Mr. John N. Dalton
Allegheny Electric Cooperative, Inc.
212 Locust Street
P.O. Box 1266
Harrisburg, Pennsylvania 17108

Local Office: William Shearn
Raystown Hydroelectric Project
P.O. Box 395
Huntingdon, PA 16652

Ms. Pauline Hetrick
Seven Points Marina
5922 Seven Points Marina Drive
Hesston, Pennsylvania 16647

Samantha Patt-Kozak
Lake Raystown Resort
3101 Chipmunk Crossing
Entriken, PA 16638

Mr. Charles Yohn
Director, Juniata College Field Station
1700 Moore Street
Huntingdon, Pennsylvania 16652

Brian & Sandy Rickabaugh
Lighthouse Concession
176 Winterberry Lane
James Creek, PA 16657

Bob Moyer
Branch Camp
203 Weaver Road
Duncansville, PA 16635

Carol L. Henderson
Derry Township Municipal Authority
5760 Route 982
New Derry, PA 15671

David Sliska
Derry Township Board of Supervisors
5321 Route 982
Derry PA 15627

Robert Zundel
Salem Township Board of Supervisors
244 Congruity Road
Greensburg, Pa 15601

Bryan Werner
New Alexandria Borough Council
1624 Keystone Park Rd
New Alexandria, PA 15670-9219

Steve Columbus
Western PA Operating Engineers
457 Christopher Road
New Alexandria PA 15670

Susan Miller
Appalachian Audobon Society
PO Box 234
Camp Hill, PA 17001-0234

Trout Unlimited — Chestnut Ridge 670
Dale Kotowski, President
709 Center Avenue
Charleroi, PA 15022-2207

Susan Huba
Loyalhanna Watershed Association
6 Old Lincoln Highway West
Ligonier, Ligonier, PA 15658

Janet Sweeney
PA Organization for Watersheds & Rivers, Inc.
175 Main Street
Luzerne, PA 18709

Thomas Saunders
The Western Pennsylvania Conservancy
800 Waterfront Drive
Pittsburgh, PA 15222

MAILING LIST - TRIBES

Ms. Edwina Butler – Wolfe
Governor, Absentee Shawnee Tribe of Oklahoma
2025 S. Gordon Cooper Drive
Shawnee, OK 74801

Mr. Robert Chicks
President, Stockbridge-Munsee Community of Mohican Indians
North 8476 Moh He Com Nuck Road/PO Box 70
Bowler, WI 54416

Mr. Dan Collins
Chairman, Shinnecock Indian Nation Tribal Office
PO Box 5006
Southampton, NY 11969

Ms. Beverly Cook
Mr. Paul O. Thompson
Mr. Ron LaFrance, Jr.
Chiefs, St. Regis Mohawk Tribe
412 State Route 37
Hogansburg, NY 13655

Ms. Christina Danforth
Chairwoman, Oneida Tribe of Indians of Wisconsin
PO Box 365
Oneida, WI 54115

Mr. Tony Gonyea
Faithkeeper, Onondaga Nation
RR1 Box 245
102 West Conklin Avenue
Nedrow, NY 13120

Mr. Robert Gray
Chief, Pamunkey Indian Tribe
191 Lay Landing Road
Pamunkey Indian Reservation
King William, VA 23086

Mr. Arthur Raymond (Ray) Halbritter
Chief, Oneida Indian Nation
2037 Dream Catcher Plaza
Oneida, NY 13420

Mr. Clint Halftown
Chief, Cayuga Nation of New York
PO Box 803
Seneca Falls, NY 13148

Mr. Leo Henry
Chief, Tuscarora Nation
2006 Mount Hope Road
Lewiston, NY 14092

Mr. Roger Hill
Chief, Tonawanda Band of Seneca Indians of New York
7027 Meadville Road
Basom, NY 14013

Mr. Kerry Holton
President, Delaware Nation
PO Box 825
Anadarko, OK 73005

Mr. LeRoy Howard
Chief, Seneca Cayuga Tribe of Oklahoma
23701 S. 655 Road
Grove, OK 74344

Mr. Maurice A. John, Sr.
President, Seneca Nation of Indians
PO Box 231
Salamanca, NY 14779

Mr. Ron Sparkman
Chairman, Shawnee Tribe
29 South 69a Highway
Miami, OK 74354

Mr. Mathew Thomas
Chief Sachem, Narragansett Indian Tribe
PO Box 268
Charlestown, RI 02813

Ms. Glenna J. Wallace
Chief, Eastern Shawnee Tribe of Oklahoma
127 W. Oneida Street/PO Box 350
Seneca, MO 64864

DEPARTMENT OF THE ARMY
BALTIMORE DISTRICT, CORPS OF ENGINEERS
10 S. HOWARD STREET
BALTIMORE, MD 21201

JUN 02 2016

Operations Division

Mr. Chester L. Brooks Jr.
Chief, Delaware Tribe of Oklahoma
5100 Tuxedo Blvd
Bartlesville, OK 74006-2838

Dear Mr. Brooks:

The U.S. Army Corps of Engineers (Corps) is in receipt of a permit application for the proposed Pennsylvania Pipeline Project (Project) extending from Houston, in Washington County, to the Marcus Hook Facility in Delaware County, Pennsylvania. The purpose of the Project is to interconnect with the existing Mariner East Pipelines, which will increase natural gas liquid transportation up to 350,000 barrels per day. The applicant for this project is Sunoco Pipeline, L.P. (SPLP).

The proposed Project route will cross the areas of responsibility (AOR) for the Corps districts in Pittsburgh, Baltimore, and Philadelphia. Each Corps district will review and make a permit decision within their respective AOR; however, Ms. Nicole Cooper Minnichbach will be your contact for any tribal concerns over the entire Project.

The Project involves the installation of two parallel pipelines within a 50-foot-wide right-of-way. The first is a 20-inch diameter pipeline proposal from Houston to Marcus Hook (306 miles). The second line is proposed from SPLP's Delmont Station, in Westmoreland County, Pennsylvania, to the Marcus Hook facility, paralleling the initial line for approximately 255 miles.

The Project will be reviewed under Section 106 of the National Historic Preservation Act of 1966, as amended (NHPA), pursuant to the Corps implementing regulations found at 33 CFR Part 325 Appendix C. Although we have not yet determined the extent of our Section 106 scope of analysis, or Permit Area, we expect that the proposed Project will impact Waters of the US (WOUS) regulated by Corps and will require authorization under Section 10 of the River and Harbors Act (33 U.S.C. Part 401 et. Seq.) and Section 404 of the Clean Water Act (33 U.S.C. Part 1344).

The proposed Project may also require permission to modify or alter locally or federally maintained Corps Civil Works projects such as existing flood control reservoirs and/or levee facilities. The authority to grant permission for temporary or permanent

alterations to a Corps federally authorized civil works project is contained in Section 14 of the Rivers and Harbors Act and codified in 33 U.S.C. 408 (Section 408). The portions of the Project that will be subject to Section 408 evaluation will be reviewed under Section 106 of the NHPA pursuant to the Advisory Council on Historic Preservation's implementing regulations found at 36 CFR Part 800.

We plan to coordinate on the Project pursuant to both Section 404 of the Clean Water Act and Section 408 as we receive additional information. However, please note that our respective reviews under Section 404 and Section 408 will be coordinated separately and result in independent decisions pursuant to Corps regulations.

This letter and request for participation has been provided to the following federally recognized Tribal Nations:

Absentee Shawnee Tribe of Oklahoma
Cayuga Nation of New York
Delaware Nation
Delaware Tribe of Oklahoma
Eastern Shawnee Tribe of Oklahoma
Narragansett Indian Tribe
Oneida Tribe of Indians of Wisconsin
Oneida Indian Nation of New York
Onondaga Nation
Pamunkey Indian Tribe
Saint Regis Mohawk Tribe
Seneca Nation of Indians of New York
Seneca Cayuga Tribe of Oklahoma
Shawnee Tribe
Shinnecock Indian Nation
Stockbridge-Munsee Community of Mohican Indians
Tonawanda Band of Seneca Indians of New York
Tuscarora Nation of New York

Please consider this letter our request to begin consultation with you on a Government-to-Government basis in accordance with the Department of Defense American Indian and Alaska Native Policy. If you wish to participate in the review of this proposed Project, please contact Ms. Minnichbach, Tribal Liaison for the Philadelphia District, who is coordinating this effort for all three Corps Districts. In order to meet our development timeline, we respectfully request your response, or questions, within 30 days of the receipt of this letter.

If this office can be of further assistance, or if you have any questions concerning this matter, please feel free to contact Ms. Minnichbach via office phone at 215-656-6556, via mobile phone at 215-834-1065 or via email at nicole.c.minnichbach@usace.army.mil.

Sincerely,

Edward P. Chamberlayne, P.E.
Colonel, U.S. Army
Commander and District Engineer

Enclosure

cc:

Dr. Bryce Obermeyer, Tribal Historic Preservation Officer
The Delaware Tribe
1200 Commercial Street
Roosevelt Hall, Room 212
Emporia State University
Emporia, KS 66801

Ms. Susan Bachor
Delaware Tribe Historic Preservation Representatives
Delaware Tribe Historic Preservation Representative
P.O. Box 64
Pocono Lake, PA 18347

CERTIFIED MAIL
Return Receipt Requested

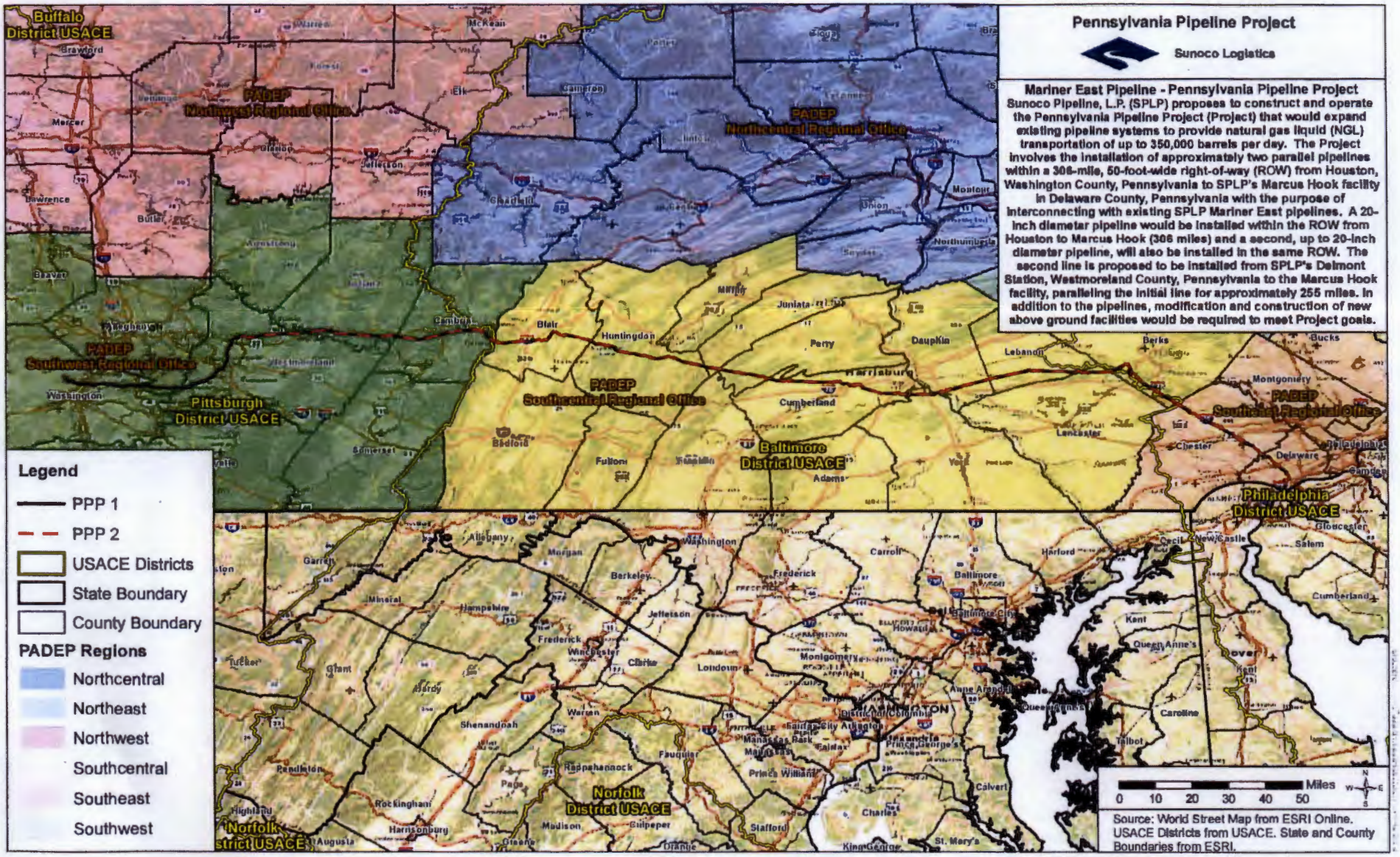
Pennsylvania Pipeline Project
Sunoco Logistics
Mariner East Pipeline - Pennsylvania Pipeline Project
Sunoco Pipeline, L.P. (SPLP) proposes to construct and operate the Pennsylvania Pipeline Project (Project) that would expand existing pipeline systems to provide natural gas liquid (NGL) transportation of up to 350,000 barrels per day. The Project involves the installation of approximately two parallel pipelines within a 306-mile, 50-foot-wide right-of-way (ROW) from Houston, Washington County, Pennsylvania to SPLP's Marcus Hook facility in Delaware County, Pennsylvania with the purpose of interconnecting with existing SPLP Mariner East pipelines. A 20-inch diameter pipeline would be installed within the ROW from Houston to Marcus Hook (306 miles) and a second, up to 20-inch diameter pipeline, will also be installed in the same ROW. The second line is proposed to be installed from SPLP's Delmont Station, Westmoreland County, Pennsylvania to the Marcus Hook facility, paralleling the initial line for approximately 255 miles. In addition to the pipelines, modification and construction of new above ground facilities would be required to meet Project goals.
Buffalo District USACE
PADEP Northwest Regional Office
PADEP Northcentral Regional Office
PADEP Southwest Regional Office
PADEP Southcentral Regional Office
PADEP Southeast Regional Office
Pittsburgh District USACE
Baltimore District USACE
Philadelphia District USACE
Norfolk District USACE
Legend
PPP 1
PPP 2
USACE Districts
State Boundary
County Boundary
PADEP Regions
Northcentral
Northeast
Northwest
Southcentral
Southeast
Southwest
Miles
0 10 20 30 40 50
Source: World Street Map from ESRI Online. USACE Districts from USACE. State and County Boundaries from ESRI.

This page intentionally left blank.

DEPARTMENT OF THE ARMY
BALTIMORE DISTRICT, CORPS OF ENGINEERS
10 S. HOWARD STREET
BALTIMORE, MD 21201

JUN 02 2016

Operations Division

Ms. Edwina Butler-Wolfe
Governor, Absentee Shawnee Tribe of Oklahoma
2025 S. Gordon Cooper Drive
Shawnee, OK 74801

Dear Ms. Butler-Wolfe:

The U.S. Army Corps of Engineers (Corps) is in receipt of a permit application for the proposed Pennsylvania Pipeline Project (Project) extending from Houston, in Washington County, to the Marcus Hook Facility in Delaware County, Pennsylvania. The purpose of the Project is to interconnect with the existing Mariner East Pipelines, which will increase natural gas liquid transportation up to 350,000 barrels per day. The applicant for this project is Sunoco Pipeline, L.P. (SPLP).

The proposed Project route will cross the areas of responsibility (AOR) for the Corps districts in Pittsburgh, Baltimore, and Philadelphia. Each Corps district will review and make a permit decision within their respective AOR; however, Ms. Nicole Cooper Minnichbach will be your contact for any tribal concerns over the entire Project.

The Project involves the installation of two parallel pipelines within a 50-foot-wide right-of-way. The first is a 20-inch diameter pipeline proposal from Houston to Marcus Hook (306 miles). The second line is proposed from SPLP's Delmont Station, in Westmoreland County, Pennsylvania, to the Marcus Hook facility, paralleling the initial line for approximately 255 miles.

The Project will be reviewed under Section 106 of the National Historic Preservation Act of 1966, as amended (NHPA), pursuant to the Corps implementing regulations found at 33 CFR Part 325 Appendix C. Although we have not yet determined the extent of our Section 106 scope of analysis, or Permit Area, we expect that the proposed Project will impact Waters of the US (WOUS) regulated by Corps and will require authorization under Section 10 of the River and Harbors Act (33 U.S.C. Part 401 et. Seq.) and Section 404 of the Clean Water Act (33 U.S.C. Part 1344).

The proposed Project may also require permission to modify or alter locally or federally maintained Corps Civil Works projects such as existing flood control reservoirs and/or levee facilities. The authority to grant permission for temporary or permanent

alterations to a Corps federally authorized civil works project is contained in Section 14 of the Rivers and Harbors Act and codified in 33 U.S.C. 408 (Section 408). The portions of the Project that will be subject to Section 408 evaluation will be reviewed under Section 106 of the NHPA pursuant to the Advisory Council on Historic Preservation's implementing regulations found at 36 CFR Part 800.

We plan to coordinate on the Project pursuant to both Section 404 of the Clean Water Act and Section 408 as we receive additional information. However, please note that our respective reviews under Section 404 and Section 408 will be coordinated separately and result in independent decisions pursuant to Corps regulations.

This letter and request for participation has been provided to the following federally recognized Tribal Nations:

Absentee Shawnee Tribe of Oklahoma
Cayuga Nation of New York
Delaware Nation
Delaware Tribe of Oklahoma
Eastern Shawnee Tribe of Oklahoma
Narragansett Indian Tribe
Oneida Tribe of Indians of Wisconsin
Oneida Indian Nation of New York
Onondaga Nation
Pamunkey Indian Tribe
Saint Regis Mohawk Tribe
Seneca Nation of Indians of New York
Seneca Cayuga Tribe of Oklahoma
Shawnee Tribe
Shinnecock Indian Nation
Stockbridge-Munsee Community of Mohican Indians
Tonawanda Band of Seneca Indians of New York
Tuscarora Nation of New York

Please consider this letter our request to begin consultation with you on a Government-to-Government basis in accordance with the Department of Defense American Indian and Alaska Native Policy. If you wish to participate in the review of this proposed Project, please contact Ms. Minnichbach, Tribal Liaison for the Philadelphia District, who is coordinating this effort for all three Corps Districts. In order to meet our development timeline, we respectfully request your response, or questions, within 30 days of the receipt of this letter.

If this office can be of further assistance, or if you have any questions concerning this matter, please feel free to contact Ms. Minnichbach via office phone at 215-656-6556, via mobile phone at 215-834-1065 or via email at nicole.c.minnichbach@usace.army.mil.

Sincerely,

Edward P. Chamberlayne, P.E.
Colonel, U.S. Army
Commander and District Engineer

Enclosure

cc:

Joseph Blanchard
Absentee Shawnee Tribe of Oklahoma
2025 S. Gordon Cooper Drive
Shawnee, OK 74801

Ms. Carol Butler
Absentee Shawnee Tribe of Oklahoma
2025 S. Gordon Cooper Drive
Shawnee, OK 74801

CERTIFIED MAIL
Return Receipt Requested

DEPARTMENT OF THE ARMY
BALTIMORE DISTRICT, CORPS OF ENGINEERS
10 S. HOWARD STREET
BALTIMORE, MD 21201

JUN 02 2016

Operations Division

Mr. Robert Chicks
President, Stockbridge-Munsee Community of Mohican Indians
North 8476 Moh He Com Nuck Road
PO Box 70
Bowler, WI 54416

Dear Mr. Chicks:

The U.S. Army Corps of Engineers (Corps) is in receipt of a permit application for the proposed Pennsylvania Pipeline Project (Project) extending from Houston, in Washington County, to the Marcus Hook Facility in Delaware County, Pennsylvania. The purpose of the Project is to interconnect with the existing Mariner East Pipelines, which will increase natural gas liquid transportation up to 350,000 barrels per day. The applicant for this project is Sunoco Pipeline, L.P. (SPLP).

The proposed Project route will cross the areas of responsibility (AOR) for the Corps districts in Pittsburgh, Baltimore, and Philadelphia. Each Corps district will review and make a permit decision within their respective AOR; however, Ms. Nicole Cooper Minnichbach will be your contact for any tribal concerns over the entire Project.

The Project involves the installation of two parallel pipelines within a 50-foot-wide right-of-way. The first is a 20-inch diameter pipeline proposal from Houston to Marcus Hook (306 miles). The second line is proposed from SPLP's Delmont Station, in Westmoreland County, Pennsylvania, to the Marcus Hook facility, paralleling the initial line for approximately 255 miles.

The Project will be reviewed under Section 106 of the National Historic Preservation Act of 1966, as amended (NHPA), pursuant to the Corps implementing regulations found at 33 CFR Part 325 Appendix C. Although we have not yet determined the extent of our Section 106 scope of analysis, or Permit Area, we expect that the proposed Project will impact Waters of the US (WOUS) regulated by Corps and will require authorization under Section 10 of the River and Harbors Act (33 U.S.C. Part 401 et. Seq.) and Section 404 of the Clean Water Act (33 U.S.C. Part 1344).

The proposed Project may also require permission to modify or alter locally or federally maintained Corps Civil Works projects such as existing flood control reservoirs and/or levee facilities. The authority to grant permission for temporary or permanent

alterations to a Corps federally authorized civil works project is contained in Section 14 of the Rivers and Harbors Act and codified in 33 U.S.C. 408 (Section 408). The portions of the Project that will be subject to Section 408 evaluation will be reviewed under Section 106 of the NHPA pursuant to the Advisory Council on Historic Preservation's implementing regulations found at 36 CFR Part 800.

We plan to coordinate on the Project pursuant to both Section 404 of the Clean Water Act and Section 408 as we receive additional information. However, please note that our respective reviews under Section 404 and Section 408 will be coordinated separately and result in independent decisions pursuant to Corps regulations.

This letter and request for participation has been provided to the following federally recognized Tribal Nations:

Absentee Shawnee Tribe of Oklahoma
Cayuga Nation of New York
Delaware Nation
Delaware Tribe of Oklahoma
Eastern Shawnee Tribe of Oklahoma
Narragansett Indian Tribe
Oneida Tribe of Indians of Wisconsin
Oneida Indian Nation of New York
Onondaga Nation
Pamunkey Indian Tribe
Saint Regis Mohawk Tribe
Seneca Nation of Indians of New York
Seneca Cayuga Tribe of Oklahoma
Shawnee Tribe
Shinnecock Indian Nation
Stockbridge-Munsee Community of Mohican Indians
Tonawanda Band of Seneca Indians of New York
Tuscarora Nation of New York

Please consider this letter our request to begin consultation with you on a Government-to-Government basis in accordance with the Department of Defense American Indian and Alaska Native Policy. If you wish to participate in the review of this proposed Project, please contact Ms. Minnichbach, Tribal Liaison for the Philadelphia District, who is coordinating this effort for all three Corps Districts. In order to meet our development timeline, we respectfully request your response, or questions, within 30 days of the receipt of this letter.

If this office can be of further assistance, or if you have any questions concerning this matter, please feel free to contact Ms. Minnichbach via office phone at 215-656-6556, via mobile phone at 215-834-1065 or via email at nicole.c.minnichbach@usace.army.mil.

Sincerely,

Edward P. Chamberlayne, P.E.
Colonel, U.S. Army
Commander and District Engineer

Enclosure

cc:

Ms. Sherry White, Tribal Historic Preservation Officer
Stockbridge-Munsee Community of Mohican Indians
W13447 Camp 14 Road
PO Box 70
Bowler WI 54416

Ms. Bonney Hartley
Tribal Historic Preservation Assistant
Stockbridge-Munsee Band of Mohican Indians
PO Box 718
Troy, NY 12181

CERTIFIED MAIL
Return Receipt Requested

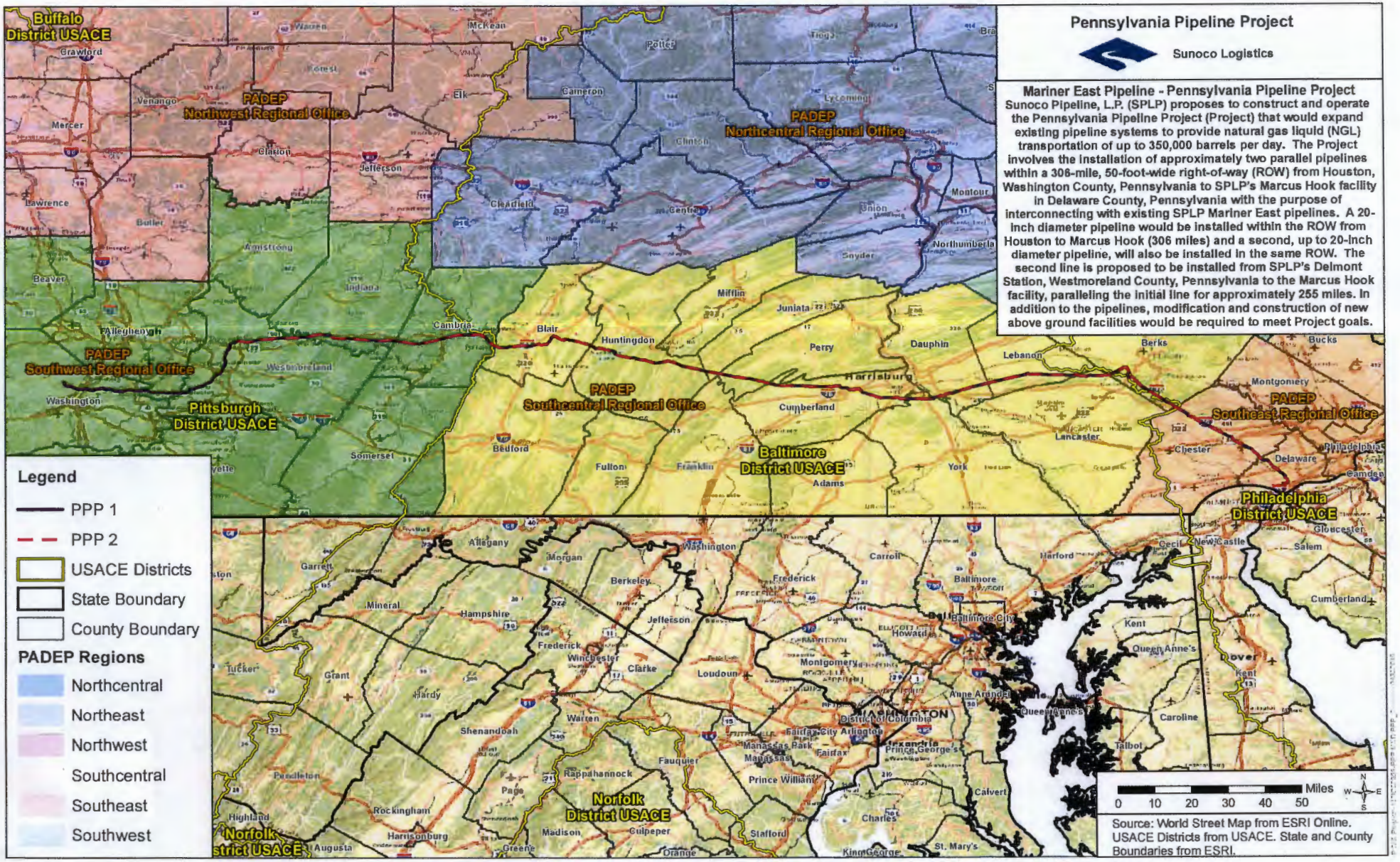
Pennsylvania Pipeline Project
Sunoco Logistics
Mariner East Pipeline - Pennsylvania Pipeline Project
Sunoco Pipeline, L.P. (SPLP) proposes to construct and operate the Pennsylvania Pipeline Project (Project) that would expand existing pipeline systems to provide natural gas liquid (NGL) transportation of up to 350,000 barrels per day. The Project involves the installation of approximately two parallel pipelines within a 306-mile, 50-foot-wide right-of-way (ROW) from Houston, Washington County, Pennsylvania to SPLP's Marcus Hook facility in Delaware County, Pennsylvania with the purpose of interconnecting with existing SPLP Mariner East pipelines. A 20-inch diameter pipeline would be installed within the ROW from Houston to Marcus Hook (306 miles) and a second, up to 20-inch diameter pipeline, will also be installed in the same ROW. The second line is proposed to be installed from SPLP's Delmont Station, Westmoreland County, Pennsylvania to the Marcus Hook facility, paralleling the initial line for approximately 255 miles. In addition to the pipelines, modification and construction of new above ground facilities would be required to meet Project goals.
Buffalo District USACE
PADEP Northwest Regional Office
PADEP Northcentral Regional Office
PADEP Southwest Regional Office
PADEP Southcentral Regional Office
PADEP Southeast Regional Office
Pittsburgh District USACE
Baltimore District USACE
Philadelphia District USACE
Norfolk District USACE
Legend
PPP 1
PPP 2
USACE Districts
State Boundary
County Boundary
PADEP Regions
Northcentral
Northeast
Northwest
Southcentral
Southeast
Southwest
Miles
0 10 20 30 40 50
Source: World Street Map from ESRI Online. USACE Districts from USACE. State and County Boundaries from ESRI.

This page intentionally left blank.

DEPARTMENT OF THE ARMY
BALTIMORE DISTRICT, CORPS OF ENGINEERS
10 S. HOWARD STREET
BALTIMORE, MD 21201

JUN 02 2016

Operations Division

Mr. Dan Collins
Chiarman, Shinnecock Indian Nation Tribal Office
PO Box 5006
Southampton, NY 11969

Dear Mr. Collins:

The U.S. Army Corps of Engineers (Corps) is in receipt of a permit application for the proposed Pennsylvania Pipeline Project (Project) extending from Houston, in Washington County, to the Marcus Hook Facility in Delaware County, Pennsylvania. The purpose of the Project is to interconnect with the existing Mariner East Pipelines, which will increase natural gas liquid transportation up to 350,000 barrels per day. The applicant for this project is Sunoco Pipeline, L.P. (SPLP).

The proposed Project route will cross the areas of responsibility (AOR) for the Corps districts in Pittsburgh, Baltimore, and Philadelphia. Each Corps district will review and make a permit decision within their respective AOR; however, Ms. Nicole Cooper Minnichbach will be your contact for any tribal concerns over the entire Project.

The Project involves the installation of two parallel pipelines within a 50-foot-wide right-of-way. The first is a 20-inch diameter pipeline proposal from Houston to Marcus Hook (306 miles). The second line is proposed from SPLP's Delmont Station, in Westmoreland County, Pennsylvania, to the Marcus Hook facility, paralleling the initial line for approximately 255 miles.

The Project will be reviewed under Section 106 of the National Historic Preservation Act of 1966, as amended (NHPA), pursuant to the Corps implementing regulations found at 33 CFR Part 325 Appendix C. Although we have not yet determined the extent of our Section 106 scope of analysis, or Permit Area, we expect that the proposed Project will impact Waters of the US (WOUS) regulated by Corps and will require authorization under Section 10 of the River and Harbors Act (33 U.S.C. Part 401 et. Seq.) and Section 404 of the Clean Water Act (33 U.S.C. Part 1344).

The proposed Project may also require permission to modify or alter locally or federally maintained Corps Civil Works projects such as existing flood control reservoirs and/or levee facilities. The authority to grant permission for temporary or permanent

alterations to a Corps federally authorized civil works project is contained in Section 14 of the Rivers and Harbors Act and codified in 33 U.S.C. 408 (Section 408). The portions of the Project that will be subject to Section 408 evaluation will be reviewed under Section 106 of the NHPA pursuant to the Advisory Council on Historic Preservation's implementing regulations found at 36 CFR Part 800.

We plan to coordinate on the Project pursuant to both Section 404 of the Clean Water Act and Section 408 as we receive additional information. However, please note that our respective reviews under Section 404 and Section 408 will be coordinated separately and result in independent decisions pursuant to Corps regulations.

This letter and request for participation has been provided to the following federally recognized Tribal Nations:

Absentee Shawnee Tribe of Oklahoma
Cayuga Nation of New York
Delaware Nation
Delaware Tribe of Oklahoma
Eastern Shawnee Tribe of Oklahoma
Narragansett Indian Tribe
Oneida Tribe of Indians of Wisconsin
Oneida Indian Nation of New York
Onondaga Nation
Pamunkey Indian Tribe
Saint Regis Mohawk Tribe
Seneca Nation of Indians of New York
Seneca Cayuga Tribe of Oklahoma
Shawnee Tribe
Shinnecock Indian Nation
Stockbridge-Munsee Community of Mohican Indians
Tonawanda Band of Seneca Indians of New York
Tuscarora Nation of New York

Please consider this letter our request to begin consultation with you on a Government-to-Government basis in accordance with the Department of Defense American Indian and Alaska Native Policy. If you wish to participate in the review of this proposed Project, please contact Ms. Minnichbach, Tribal Liaison for the Philadelphia District, who is coordinating this effort for all three Corps Districts. In order to meet our development timeline, we respectfully request your response, or questions, within 30 days of the receipt of this letter.

If this office can be of further assistance, or if you have any questions concerning this matter, please feel free to contact Ms. Minnichbach via office phone at 215-656-6556, via mobile phone at 215-834-1065 or via email at nicole.c.minnichbach@usace.army.mil.

Sincerely,

Edward P. Chamberlayne, P.E.
Colonel, U.S. Army
Commander and District Engineer

Enclosure

cc:

Mr. Kyle Cause, Office of Records Manager
Shinnecock Indian Nation
kylecause@shinnecock.org

CERTIFIED MAIL
Return Receipt Requested

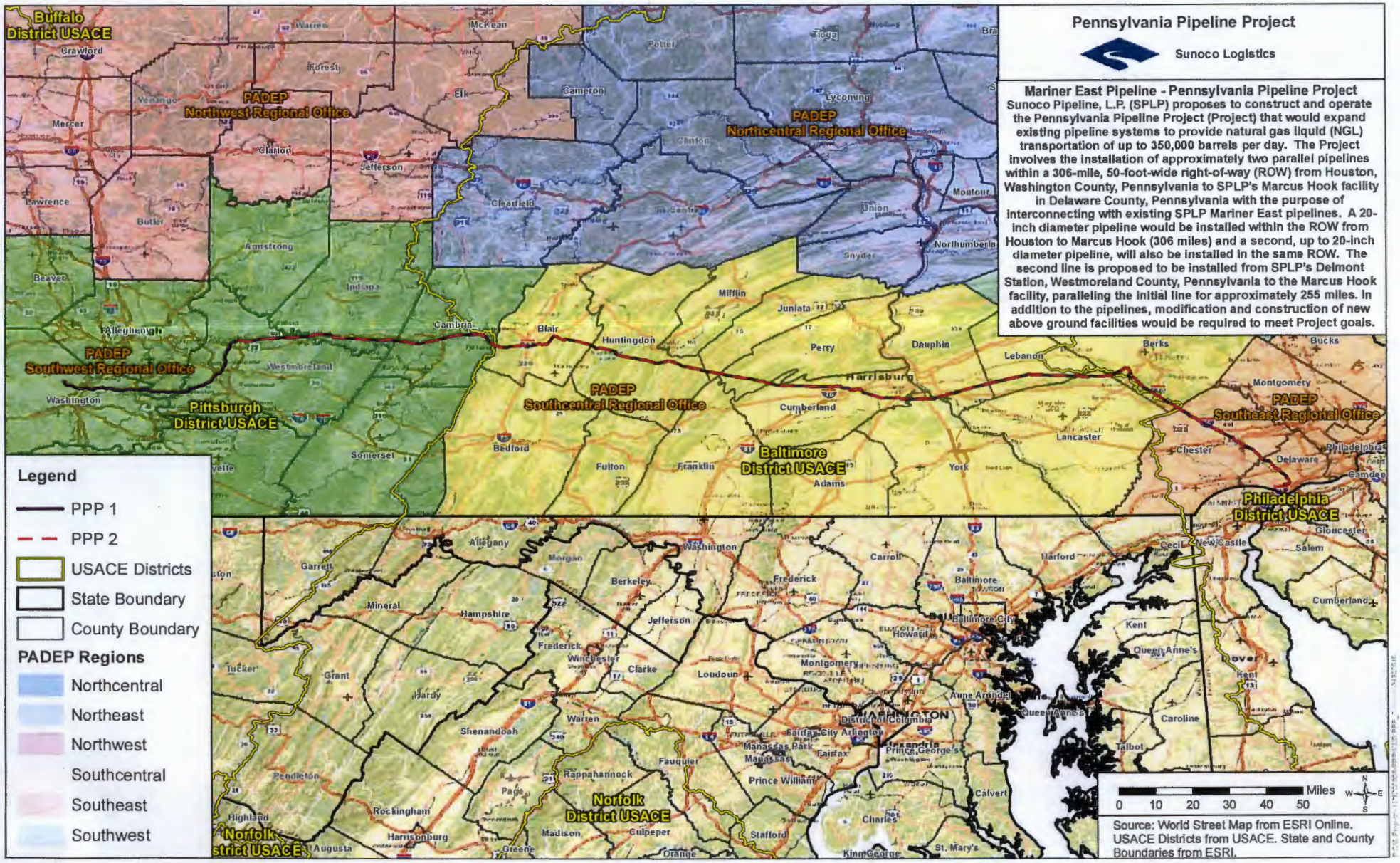
Pennsylvania Pipeline Project
Sunoco Logistics
Mariner East Pipeline - Pennsylvania Pipeline Project
Sunoco Pipeline, L.P. (SPLP) proposes to construct and operate the Pennsylvania Pipeline Project (Project) that would expand existing pipeline systems to provide natural gas liquid (NGL) transportation of up to 350,000 barrels per day. The Project involves the installation of approximately two parallel pipelines within a 306-mile, 50-foot-wide right-of-way (ROW) from Houston, Washington County, Pennsylvania to SPLP's Marcus Hook facility in Delaware County, Pennsylvania with the purpose of interconnecting with existing SPLP Mariner East pipelines. A 20-inch diameter pipeline would be installed within the ROW from Houston to Marcus Hook (306 miles) and a second, up to 20-inch diameter pipeline, will also be installed in the same ROW. The second line is proposed to be installed from SPLP's Delmont Station, Westmoreland County, Pennsylvania to the Marcus Hook facility, paralleling the initial line for approximately 255 miles. In addition to the pipelines, modification and construction of new above ground facilities would be required to meet Project goals.
Buffalo District USACE
PADEP Northwest Regional Office
PADEP Northcentral Regional Office
PADEP Southwest Regional Office
PADEP Southcentral Regional Office
PADEP Southeast Regional Office
Pittsburgh District USACE
Baltimore District USACE
Philadelphia District USACE
Norfolk District USACE
Legend
PPP 1
PPP 2
USACE Districts
State Boundary
County Boundary
PADEP Regions
Northcentral
Northeast
Northwest
Southcentral
Southeast
Southwest
Miles
0 10 20 30 40 50
Source: World Street Map from ESRI Online. USACE Districts from USACE. State and County Boundaries from ESRI.

This page intentionally left blank.

DEPARTMENT OF THE ARMY
BALTIMORE DISTRICT, CORPS OF ENGINEERS
10 S. HOWARD STREET
BALTIMORE, MD 21201

JUN 02 2016

Operations Division

Ms. Beverly Cook
Mr. Paul O. Thompson
Mr. Ron LaFrance, Jr.
Chiefs, St. Regis Mohawk Tribe
412 State Route 37
Hogansburg, NY 13655

Dear Ms. Cook and Messrs. Thompson & LaFrance:

The U.S. Army Corps of Engineers (Corps) is in receipt of a permit application for the proposed Pennsylvania Pipeline Project (Project) extending from Houston, in Washington County, to the Marcus Hook Facility in Delaware County, Pennsylvania. The purpose of the Project is to interconnect with the existing Mariner East Pipelines, which will increase natural gas liquid transportation up to 350,000 barrels per day. The applicant for this project is Sunoco Pipeline, L.P. (SPLP).

The proposed Project route will cross the areas of responsibility (AOR) for the Corps districts in Pittsburgh, Baltimore, and Philadelphia. Each Corps district will review and make a permit decision within their respective AOR; however, Ms. Nicole Cooper Minnichbach will be your contact for any tribal concerns over the entire Project.

The Project involves the installation of two parallel pipelines within a 50-foot-wide right-of-way. The first is a 20-inch diameter pipeline proposal from Houston to Marcus Hook (306 miles). The second line is proposed from SPLP's Delmont Station, in Westmoreland County, Pennsylvania, to the Marcus Hook facility, paralleling the initial line for approximately 255 miles.

The Project will be reviewed under Section 106 of the National Historic Preservation Act of 1966, as amended (NHPA), pursuant to the Corps implementing regulations found at 33 CFR Part 325 Appendix C. Although we have not yet determined the extent of our Section 106 scope of analysis, or Permit Area, we expect that the proposed Project will impact Waters of the US (WOUS) regulated by Corps and will require authorization under Section 10 of the River and Harbors Act (33 U.S.C. Part 401 et. Seq.) and Section 404 of the Clean Water Act (33 U.S.C. Part 1344).

The proposed Project may also require permission to modify or alter locally or federally maintained Corps Civil Works projects such as existing flood control reservoirs and/or levee facilities. The authority to grant permission for temporary or permanent

alterations to a Corps federally authorized civil works project is contained in Section 14 of the Rivers and Harbors Act and codified in 33 U.S.C. 408 (Section 408). The portions of the Project that will be subject to Section 408 evaluation will be reviewed under Section 106 of the NHPA pursuant to the Advisory Council on Historic Preservation's implementing regulations found at 36 CFR Part 800.

We plan to coordinate on the Project pursuant to both Section 404 of the Clean Water Act and Section 408 as we receive additional information. However, please note that our respective reviews under Section 404 and Section 408 will be coordinated separately and result in independent decisions pursuant to Corps regulations.

This letter and request for participation has been provided to the following federally recognized Tribal Nations:

Absentee Shawnee Tribe of Oklahoma
Cayuga Nation of New York
Delaware Nation
Delaware Tribe of Oklahoma
Eastern Shawnee Tribe of Oklahoma
Narragansett Indian Tribe
Oneida Tribe of Indians of Wisconsin
Oneida Indian Nation of New York
Onondaga Nation
Pamunkey Indian Tribe
Saint Regis Mohawk Tribe
Seneca Nation of Indians of New York
Seneca Cayuga Tribe of Oklahoma
Shawnee Tribe
Shinnecock Indian Nation
Stockbridge-Munsee Community of Mohican Indians
Tonawanda Band of Seneca Indians of New York
Tuscarora Nation of New York

Please consider this letter our request to begin consultation with you on a Government-to-Government basis in accordance with the Department of Defense American Indian and Alaska Native Policy. If you wish to participate in the review of this proposed Project, please contact Ms. Minnichbach, Tribal Liaison for the Philadelphia District, who is coordinating this effort for all three Corps Districts. In order to meet our development timeline, we respectfully request your response, or questions, within 30 days of the receipt of this letter.

If this office can be of further assistance, or if you have any questions concerning this matter, please feel free to contact Ms. Minnichbach via office phone at 215-656-6556, via mobile phone at 215-834-1065 or via email at nicole.c.minnichbach@usace.army.mil.

Sincerely,

Edward P. Chamberlayne, P.E.
Colonel, U.S. Army
Commander and District Engineer

Enclosure

cc:

Mr. Arnold Printup, Historic Preservation Officer
St. Regis Mohawk Tribe
412 State Route 37
Hogansburg, NY 13655

CERTIFIED MAIL
Return Receipt Requested

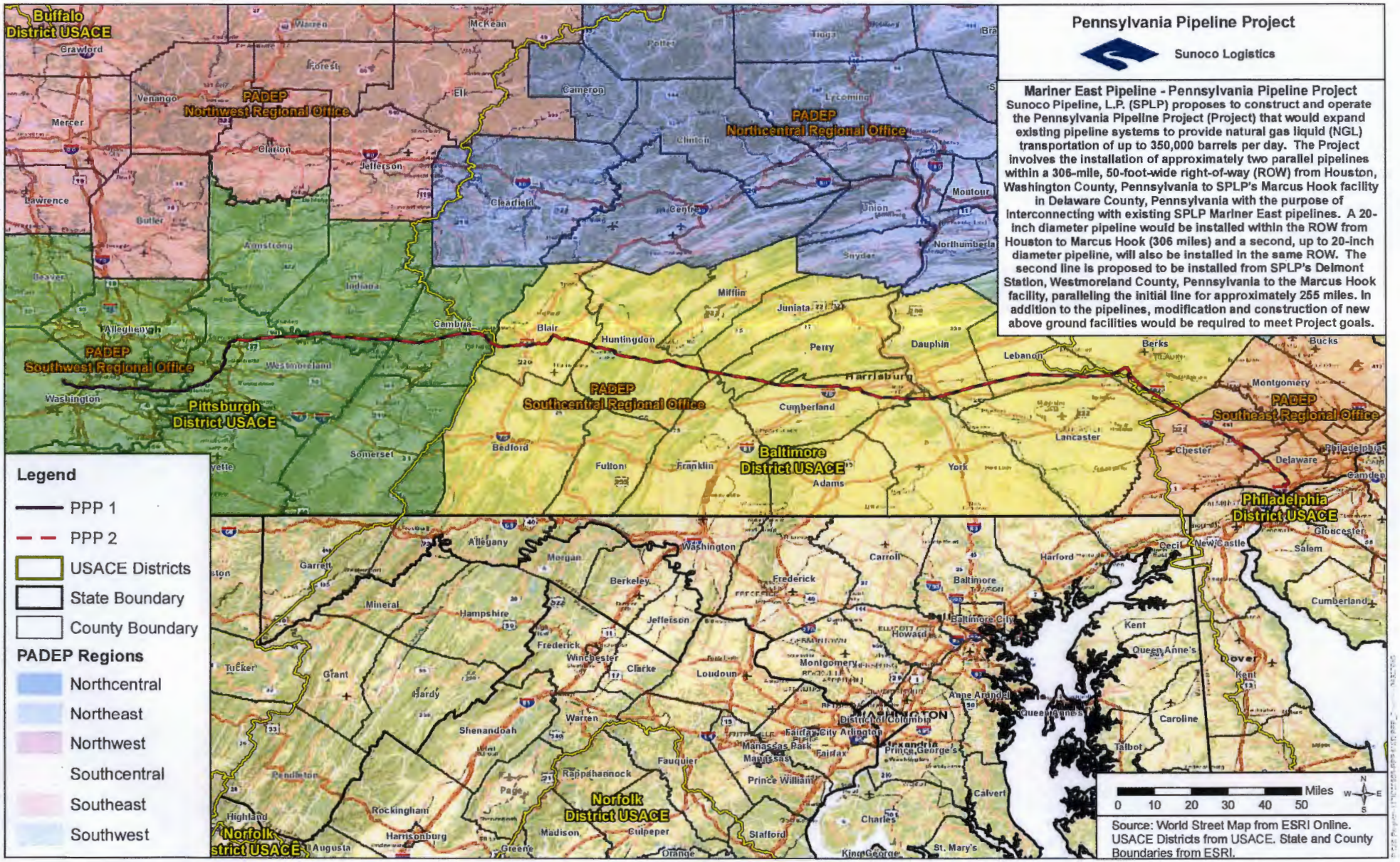
Pennsylvania Pipeline Project
Sunoco Logistics
Mariner East Pipeline - Pennsylvania Pipeline Project
Sunoco Pipeline, L.P. (SPLP) proposes to construct and operate the Pennsylvania Pipeline Project (Project) that would expand existing pipeline systems to provide natural gas liquid (NGL) transportation of up to 350,000 barrels per day. The Project involves the installation of approximately two parallel pipelines within a 306-mile, 50-foot-wide right-of-way (ROW) from Houston, Washington County, Pennsylvania to SPLP's Marcus Hook facility in Delaware County, Pennsylvania with the purpose of interconnecting with existing SPLP Mariner East pipelines. A 20-inch diameter pipeline would be installed within the ROW from Houston to Marcus Hook (306 miles) and a second, up to 20-inch diameter pipeline, will also be installed in the same ROW. The second line is proposed to be installed from SPLP's Delmont Station, Westmoreland County, Pennsylvania to the Marcus Hook facility, paralleling the initial line for approximately 255 miles. In addition to the pipelines, modification and construction of new above ground facilities would be required to meet Project goals.
Legend
PPP 1
PPP 2
USACE Districts
State Boundary
County Boundary
PADEP Regions
Northcentral
Northeast
Northwest
Southcentral
Southeast
Southwest
Buffalo District USACE
PADEP Northwest Regional Office
PADEP Northcentral Regional Office
PADEP Southwest Regional Office
Pittsburgh District USACE
PADEP Southcentral Regional Office
Baltimore District USACE
PADEP Southeast Regional Office
Philadelphia District USACE
Norfolk District USACE
Norfolk District USACE
Harrisburg
Washington
Pennsylvania
Crawford
Warren
McKean
Potter
Tioga
Bradford
Forest
Elk
Cameron
Lycoming
Venango
Mercer
Clarion
Jefferson
Clinton
Lawrence
Butler
Clearfield
Centre
Union
Montour
Northumberland
Snyder
Armstrong
Beaver
Indiana
Mifflin
Juniata
Allegheny
Cambria
Blair
Huntingdon
Perry
Dauphin
Lebanon
Berks
Bucks
Westmoreland
Montgomery
Washington
Cumberland
Lancaster
Chester
Delaware
Philadelphia
Camden
Somerset
Bedford
Fulton
Franklin
Adams
York
Gloucester
Salem
Cecil
New Castle
Harford
Carroll
Baltimore
Baltimore City
Allegany
Garrett
Morgan
Berkeley
Frederick
Mineral
Hampshire
Jefferson
Howard
Kent
Queen Anne's
Dover
Tucker
Grant
Hardy
Winchester
Clarke
Loudoun
Montgomery
Anne Arundel
Caroline
Talbot
Shenandoah
Warren
District of Columbia
Fairfax City
Arlington
Alexandria
Prince George's
Manassas Park
Manassas
Fairfax
Fauquier
Rappahannock
Prince William
Calvert
Pendleton
Page
Rockingham
Highland
Harrisonburg
Augusta
Madison
Culpeper
Stafford
Charles
Greene
Orange
King George
St. Mary's
Miles
0 10 20 30 40 50
N
W E
S
Source: World Street Map from ESRI Online.
USACE Districts from USACE. State and County Boundaries from ESRI.

This page intentionally left blank.

DEPARTMENT OF THE ARMY
BALTIMORE DISTRICT, CORPS OF ENGINEERS
10 S. HOWARD STREET
BALTIMORE, MD 21201

JUN 02 2016

Operations Division

Ms. Christina Danforth
Chiarwoman, Oneida Tribe of Indians of Wisconsin
P.O. Box 365
Oneida, WI 54115

Dear Ms. Danforth:

The U.S. Army Corps of Engineers (Corps) is in receipt of a permit application for the proposed Pennsylvania Pipeline Project (Project) extending from Houston, in Washington County, to the Marcus Hook Facility in Delaware County, Pennsylvania. The purpose of the Project is to interconnect with the existing Mariner East Pipelines, which will increase natural gas liquid transportation up to 350,000 barrels per day. The applicant for this project is Sunoco Pipeline, L.P. (SPLP).

The proposed Project route will cross the areas of responsibility (AOR) for the Corps districts in Pittsburgh, Baltimore, and Philadelphia. Each Corps district will review and make a permit decision within their respective AOR; however, Ms. Nicole Cooper Minnichbach will be your contact for any tribal concerns over the entire Project.

The Project involves the installation of two parallel pipelines within a 50-foot-wide right-of-way. The first is a 20-inch diameter pipeline proposal from Houston to Marcus Hook (306 miles). The second line is proposed from SPLP's Delmont Station, in Westmoreland County, Pennsylvania, to the Marcus Hook facility, paralleling the initial line for approximately 255 miles.

The Project will be reviewed under Section 106 of the National Historic Preservation Act of 1966, as amended (NHPA), pursuant to the Corps implementing regulations found at 33 CFR Part 325 Appendix C. Although we have not yet determined the extent of our Section 106 scope of analysis, or Permit Area, we expect that the proposed Project will impact Waters of the US (WOUS) regulated by Corps and will require authorization under Section 10 of the River and Harbors Act (33 U.S.C. Part 401 et. Seq.) and Section 404 of the Clean Water Act (33 U.S.C. Part 1344).

The proposed Project may also require permission to modify or alter locally or federally maintained Corps Civil Works projects such as existing flood control reservoirs and/or levee facilities. The authority to grant permission for temporary or permanent

alterations to a Corps federally authorized civil works project is contained in Section 14 of the Rivers and Harbors Act and codified in 33 U.S.C. 408 (Section 408). The portions of the Project that will be subject to Section 408 evaluation will be reviewed under Section 106 of the NHPA pursuant to the Advisory Council on Historic Preservation's implementing regulations found at 36 CFR Part 800.

We plan to coordinate on the Project pursuant to both Section 404 of the Clean Water Act and Section 408 as we receive additional information. However, please note that our respective reviews under Section 404 and Section 408 will be coordinated separately and result in independent decisions pursuant to Corps regulations.

This letter and request for participation has been provided to the following federally recognized Tribal Nations:

Absentee Shawnee Tribe of Oklahoma
Cayuga Nation of New York
Delaware Nation
Delaware Tribe of Oklahoma
Eastern Shawnee Tribe of Oklahoma
Narragansett Indian Tribe
Oneida Tribe of Indians of Wisconsin
Oneida Indian Nation of New York
Onondaga Nation
Pamunkey Indian Tribe
Saint Regis Mohawk Tribe
Seneca Nation of Indians of New York
Seneca Cayuga Tribe of Oklahoma
Shawnee Tribe
Shinnecock Indian Nation
Stockbridge-Munsee Community of Mohican Indians
Tonawanda Band of Seneca Indians of New York
Tuscarora Nation of New York

Please consider this letter our request to begin consultation with you on a Government-to-Government basis in accordance with the Department of Defense American Indian and Alaska Native Policy. If you wish to participate in the review of this proposed Project, please contact Ms. Minnichbach, Tribal Liaison for the Philadelphia District, who is coordinating this effort for all three Corps Districts. In order to meet our development timeline, we respectfully request your response, or questions, within 30 days of the receipt of this letter.

If this office can be of further assistance, or if you have any questions concerning this matter, please feel free to contact Ms. Minnichbach via office phone at 215-656-6556, via mobile phone at 215-834-1065 or via email at nicole.c.minnichbach@usace.army.mil.

Sincerely,

Edward P. Chamberlayne, P.E.
Colonel, U.S. Army
Commander and District Engineer

Enclosure

cc:

Ms. Corina Williams, THPO
Oneida Tribe of Indians of Wisconsin
PO Box 365
Oneida, WI 54155-0365

CERTIFIED MAIL
Return Receipt Requested

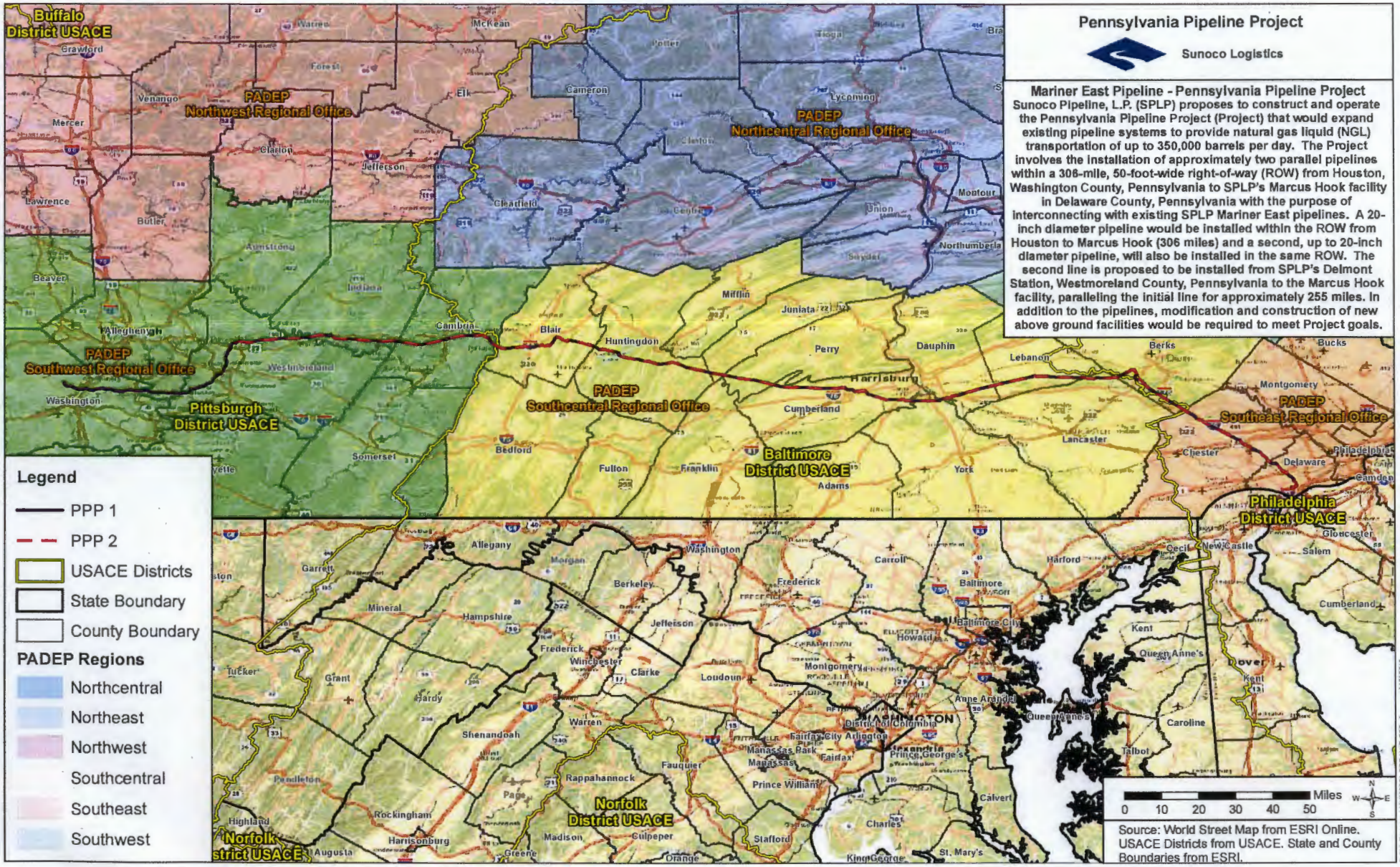
Pennsylvania Pipeline Project
Sunoco Logistics
Mariner East Pipeline - Pennsylvania Pipeline Project
Sunoco Pipeline, L.P. (SPLP) proposes to construct and operate the Pennsylvania Pipeline Project (Project) that would expand existing pipeline systems to provide natural gas liquid (NGL) transportation of up to 350,000 barrels per day. The Project involves the installation of approximately two parallel pipelines within a 306-mile, 50-foot-wide right-of-way (ROW) from Houston, Washington County, Pennsylvania to SPLP's Marcus Hook facility in Delaware County, Pennsylvania with the purpose of interconnecting with existing SPLP Mariner East pipelines. A 20-inch diameter pipeline would be installed within the ROW from Houston to Marcus Hook (306 miles) and a second, up to 20-inch diameter pipeline, will also be installed in the same ROW. The second line is proposed to be installed from SPLP's Delmont Station, Westmoreland County, Pennsylvania to the Marcus Hook facility, paralleling the initial line for approximately 255 miles. In addition to the pipelines, modification and construction of new above ground facilities would be required to meet Project goals.
Buffalo District USACE
PADEP Northwest Regional Office
PADEP Northcentral Regional Office
PADEP Southwest Regional Office
Pittsburgh District USACE
PADEP Southcentral Regional Office
Baltimore District USACE
PADEP Southeast Regional Office
Philadelphia District USACE
Norfolk District USACE
Legend
PPP 1
PPP 2
USACE Districts
State Boundary
County Boundary
PADEP Regions
Northcentral
Northeast
Northwest
Southcentral
Southeast
Southwest
Miles
0 10 20 30 40 50
Source: World Street Map from ESRI Online. USACE Districts from USACE. State and County Boundaries from ESRI.

This page intentionally left blank.

DEPARTMENT OF THE ARMY
BALTIMORE DISTRICT, CORPS OF ENGINEERS
10 S. HOWARD STREET
BALTIMORE, MD 21201

JUN 02 2016

Operations Division

Mr. Tony Gonyea
Faithkeeper, Onondaga Nation
RR1 Box 245
102 West Conklin Ave
Nedrow, NY 13120

Dear Mr. Gonyea:

The U.S. Army Corps of Engineers (Corps) is in receipt of a permit application for the proposed Pennsylvania Pipeline Project (Project) extending from Houston, in Washington County, to the Marcus Hook Facility in Delaware County, Pennsylvania. The purpose of the Project is to interconnect with the existing Mariner East Pipelines, which will increase natural gas liquid transportation up to 350,000 barrels per day. The applicant for this project is Sunoco Pipeline, L.P. (SPLP).

The proposed Project route will cross the areas of responsibility (AOR) for the Corps districts in Pittsburgh, Baltimore, and Philadelphia. Each Corps district will review and make a permit decision within their respective AOR; however, Ms. Nicole Cooper Minnichbach will be your contact for any tribal concerns over the entire Project.

The Project involves the installation of two parallel pipelines within a 50-foot-wide right-of-way. The first is a 20-inch diameter pipeline proposal from Houston to Marcus Hook (306 miles). The second line is proposed from SPLP's Delmont Station, in Westmoreland County, Pennsylvania, to the Marcus Hook facility, paralleling the initial line for approximately 255 miles.

The Project will be reviewed under Section 106 of the National Historic Preservation Act of 1966, as amended (NHPA), pursuant to the Corps implementing regulations found at 33 CFR Part 325 Appendix C. Although we have not yet determined the extent of our Section 106 scope of analysis, or Permit Area, we expect that the proposed Project will impact Waters of the US (WOUS) regulated by Corps and will require authorization under Section 10 of the River and Harbors Act (33 U.S.C. Part 401 et. Seq.) and Section 404 of the Clean Water Act (33 U.S.C. Part 1344).

The proposed Project may also require permission to modify or alter locally or federally maintained Corps Civil Works projects such as existing flood control reservoirs and/or levee facilities. The authority to grant permission for temporary or permanent

alterations to a Corps federally authorized civil works project is contained in Section 14 of the Rivers and Harbors Act and codified in 33 U.S.C. 408 (Section 408). The portions of the Project that will be subject to Section 408 evaluation will be reviewed under Section 106 of the NHPA pursuant to the Advisory Council on Historic Preservation's implementing regulations found at 36 CFR Part 800.

We plan to coordinate on the Project pursuant to both Section 404 of the Clean Water Act and Section 408 as we receive additional information. However, please note that our respective reviews under Section 404 and Section 408 will be coordinated separately and result in independent decisions pursuant to Corps regulations.

This letter and request for participation has been provided to the following federally recognized Tribal Nations:

Absentee Shawnee Tribe of Oklahoma
Cayuga Nation of New York
Delaware Nation
Delaware Tribe of Oklahoma
Eastern Shawnee Tribe of Oklahoma
Narragansett Indian Tribe
Oneida Tribe of Indians of Wisconsin
Oneida Indian Nation of New York
Onondaga Nation
Pamunkey Indian Tribe
Saint Regis Mohawk Tribe
Seneca Nation of Indians of New York
Seneca Cayuga Tribe of Oklahoma
Shawnee Tribe
Shinnecock Indian Nation
Stockbridge-Munsee Community of Mohican Indians
Tonawanda Band of Seneca Indians of New York
Tuscarora Nation of New York

Please consider this letter our request to begin consultation with you on a Government-to-Government basis in accordance with the Department of Defense American Indian and Alaska Native Policy. If you wish to participate in the review of this proposed Project, please contact Ms. Minnichbach, Tribal Liaison for the Philadelphia District, who is coordinating this effort for all three Corps Districts. In order to meet our development timeline, we respectfully request your response, or questions, within 30 days of the receipt of this letter.

If this office can be of further assistance, or if you have any questions concerning this matter, please feel free to contact Ms. Minnichbach via office phone at 215-656-6556, via mobile phone at 215-834-1065 or via email at nicole.c.minnichbach@usace.army.mil.

Sincerely,

Edward P. Chamberlayne, P.E.
Colonel, U.S. Army
Commander and District Engineer

Enclosure

cc:

Ms. Thane Joyal, Esq
thaneyoyal@gmail.com

CERTIFIED MAIL
Return Receipt Requested

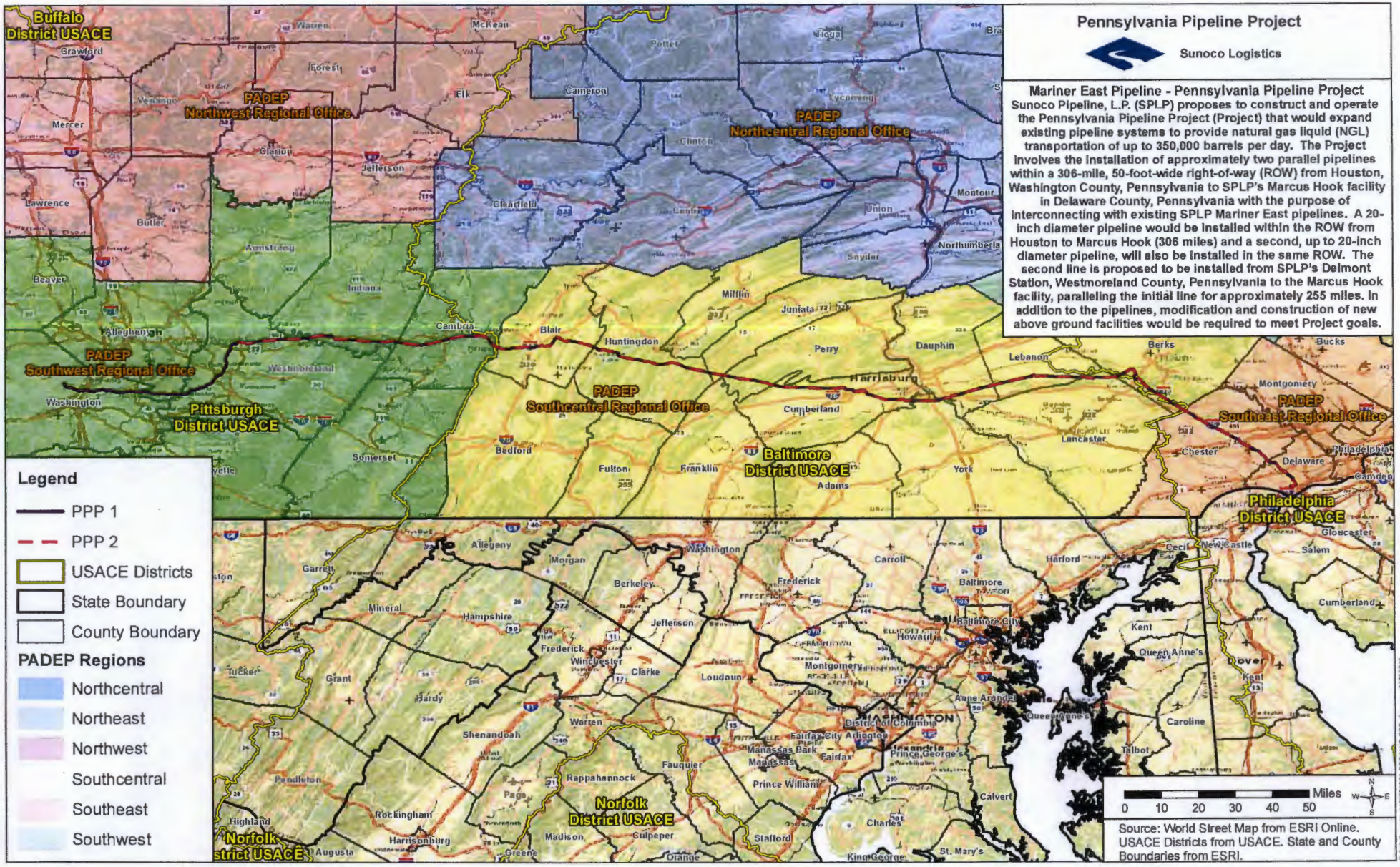
Pennsylvania Pipeline Project
Sunoco Logistics
Mariner East Pipeline - Pennsylvania Pipeline Project
Sunoco Pipeline, L.P. (SPLP) proposes to construct and operate the Pennsylvania Pipeline Project (Project) that would expand existing pipeline systems to provide natural gas liquid (NGL) transportation of up to 350,000 barrels per day. The Project involves the installation of approximately two parallel pipelines within a 306-mile, 50-foot-wide right-of-way (ROW) from Houston, Washington County, Pennsylvania to SPLP's Marcus Hook facility in Delaware County, Pennsylvania with the purpose of interconnecting with existing SPLP Mariner East pipelines. A 20-inch diameter pipeline would be installed within the ROW from Houston to Marcus Hook (306 miles) and a second, up to 20-inch diameter pipeline, will also be installed in the same ROW. The second line is proposed to be installed from SPLP's Delmont Station, Westmoreland County, Pennsylvania to the Marcus Hook facility, paralleling the initial line for approximately 255 miles. In addition to the pipelines, modification and construction of new above ground facilities would be required to meet Project goals.
Buffalo District USACE
PADEP Northwest Regional Office
PADEP Northcentral Regional Office
PADEP Southwest Regional Office
Pittsburgh District USACE
PADEP Southcentral Regional Office
Baltimore District USACE
PADEP Southeast Regional Office
Philadelphia District USACE
Norfolk District USACE
Legend
PPP 1
PPP 2
USACE Districts
State Boundary
County Boundary
PADEP Regions
Northcentral
Northeast
Northwest
Southcentral
Southeast
Southwest
Miles
0 10 20 30 40 50
Source: World Street Map from ESRI Online. USACE Districts from USACE. State and County Boundaries from ESRI.

This page intentionally left blank.

DEPARTMENT OF THE ARMY
BALTIMORE DISTRICT, CORPS OF ENGINEERS
10 S. HOWARD STREET
BALTIMORE, MD 21201

JUN 02 2016

Operations Division

Mr. Robert Gray
Chief, Pamunkey Indian Tribe
191 Lay Landing Road
Pamunkey Indian Reservation
King William, VA 23086

Dear Mr. Gray:

The U.S. Army Corps of Engineers (Corps) is in receipt of a permit application for the proposed Pennsylvania Pipeline Project (Project) extending from Houston, in Washington County, to the Marcus Hook Facility in Delaware County, Pennsylvania. The purpose of the Project is to interconnect with the existing Mariner East Pipelines, which will increase natural gas liquid transportation up to 350,000 barrels per day. The applicant for this project is Sunoco Pipeline, L.P. (SPLP).

The proposed Project route will cross the areas of responsibility (AOR) for the Corps districts in Pittsburgh, Baltimore, and Philadelphia. Each Corps district will review and make a permit decision within their respective AOR; however, Ms. Nicole Cooper Minnichbach will be your contact for any tribal concerns over the entire Project.

The Project involves the installation of two parallel pipelines within a 50-foot-wide right-of-way. The first is a 20-inch diameter pipeline proposal from Houston to Marcus Hook (306 miles). The second line is proposed from SPLP's Delmont Station, in Westmoreland County, Pennsylvania, to the Marcus Hook facility, paralleling the initial line for approximately 255 miles.

The Project will be reviewed under Section 106 of the National Historic Preservation Act of 1966, as amended (NHPA), pursuant to the Corps implementing regulations found at 33 CFR Part 325 Appendix C. Although we have not yet determined the extent of our Section 106 scope of analysis, or Permit Area, we expect that the proposed Project will impact Waters of the US (WOUS) regulated by Corps and will require authorization under Section 10 of the River and Harbors Act (33 U.S.C. Part 401 et. Seq.) and Section 404 of the Clean Water Act (33 U.S.C. Part 1344).

The proposed Project may also require permission to modify or alter locally or federally maintained Corps Civil Works projects such as existing flood control reservoirs and/or levee facilities. The authority to grant permission for temporary or permanent

alterations to a Corps federally authorized civil works project is contained in Section 14 of the Rivers and Harbors Act and codified in 33 U.S.C. 408 (Section 408). The portions of the Project that will be subject to Section 408 evaluation will be reviewed under Section 106 of the NHPA pursuant to the Advisory Council on Historic Preservation's implementing regulations found at 36 CFR Part 800.

We plan to coordinate on the Project pursuant to both Section 404 of the Clean Water Act and Section 408 as we receive additional information. However, please note that our respective reviews under Section 404 and Section 408 will be coordinated separately and result in independent decisions pursuant to Corps regulations.

This letter and request for participation has been provided to the following federally recognized Tribal Nations:

Absentee Shawnee Tribe of Oklahoma
Cayuga Nation of New York
Delaware Nation
Delaware Tribe of Oklahoma
Eastern Shawnee Tribe of Oklahoma
Narragansett Indian Tribe
Oneida Tribe of Indians of Wisconsin
Oneida Indian Nation of New York
Onondaga Nation
Pamunkey Indian Tribe
Saint Regis Mohawk Tribe
Seneca Nation of Indians of New York
Seneca Cayuga Tribe of Oklahoma
Shawnee Tribe
Shinnecock Indian Nation
Stockbridge-Munsee Community of Mohican Indians
Tonawanda Band of Seneca Indians of New York
Tuscarora Nation of New York

Please consider this letter our request to begin consultation with you on a Government-to-Government basis in accordance with the Department of Defense American Indian and Alaska Native Policy. If you wish to participate in the review of this proposed Project, please contact Ms. Minnichbach, Tribal Liaison for the Philadelphia District, who is coordinating this effort for all three Corps Districts. In order to meet our development timeline, we respectfully request your response, or questions, within 30 days of the receipt of this letter.

If this office can be of further assistance, or if you have any questions concerning this matter, please feel free to contact Ms. Minnichbach via office phone at 215-656-6556, via mobile phone at 215-834-1065 or via email at nicole.c.minnichbach@usace.army.mil.

Sincerely,

Edward P. Chamberlayne, P.E.
Colonel, U.S. Army
Commander and District Engineer

Enclosure

CERTIFIED MAIL
Return Receipt Requested

This page intentionally left blank.

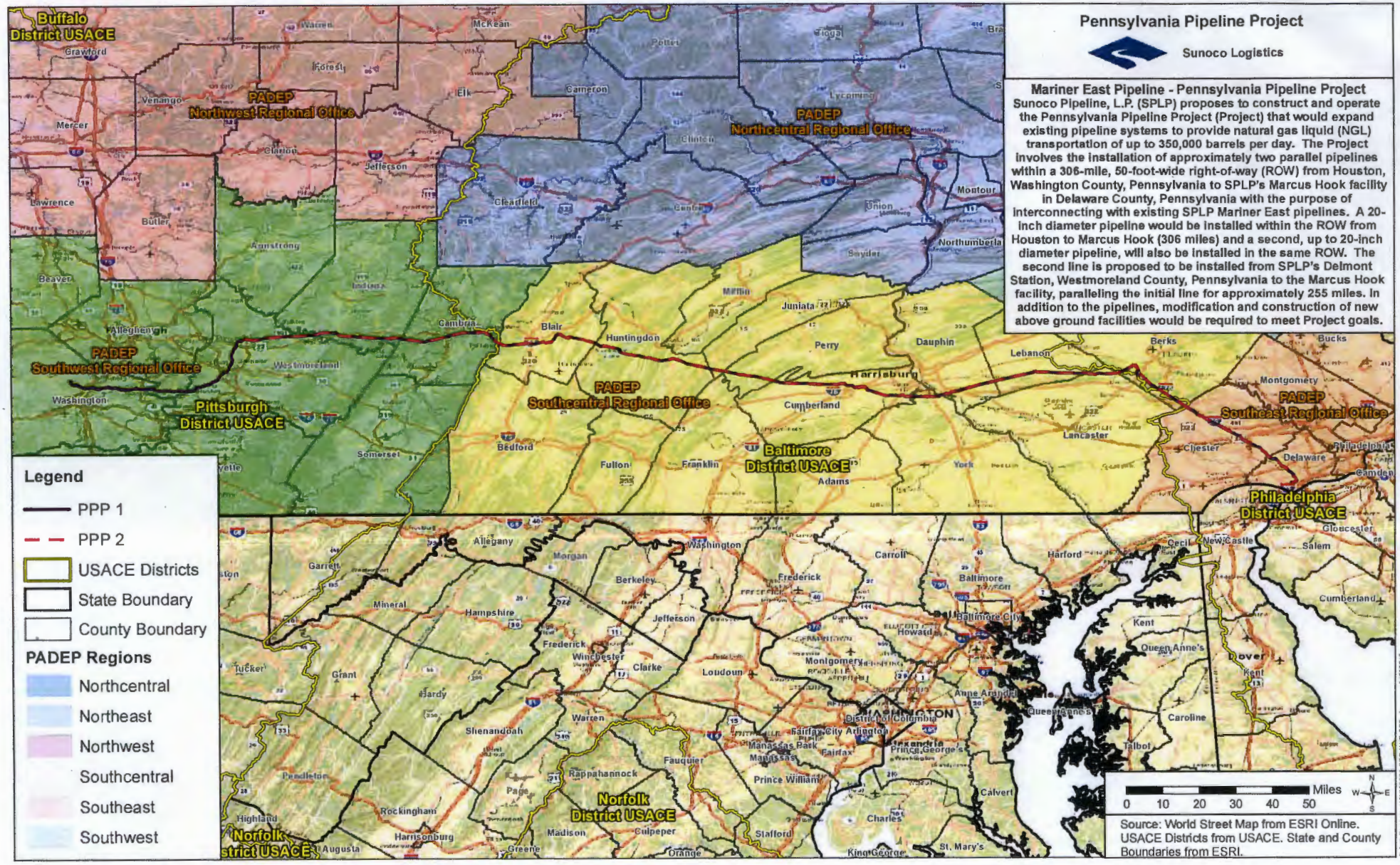
Pennsylvania Pipeline Project
Sunoco Logistics
Mariner East Pipeline - Pennsylvania Pipeline Project
Sunoco Pipeline, L.P. (SPLP) proposes to construct and operate the Pennsylvania Pipeline Project (Project) that would expand existing pipeline systems to provide natural gas liquid (NGL) transportation of up to 350,000 barrels per day. The Project involves the installation of approximately two parallel pipelines within a 306-mile, 50-foot-wide right-of-way (ROW) from Houston, Washington County, Pennsylvania to SPLP's Marcus Hook facility in Delaware County, Pennsylvania with the purpose of interconnecting with existing SPLP Mariner East pipelines. A 20-inch diameter pipeline would be installed within the ROW from Houston to Marcus Hook (306 miles) and a second, up to 20-inch diameter pipeline, will also be installed in the same ROW. The second line is proposed to be installed from SPLP's Delmont Station, Westmoreland County, Pennsylvania to the Marcus Hook facility, paralleling the initial line for approximately 255 miles. In addition to the pipelines, modification and construction of new above ground facilities would be required to meet Project goals.
Buffalo District USACE
PADEP Northwest Regional Office
PADEP Northcentral Regional Office
PADEP Southwest Regional Office
Pittsburgh District USACE
PADEP Southcentral Regional Office
Baltimore District USACE
PADEP Southeast Regional Office
Philadelphia District USACE
Norfolk District USACE
Legend
PPP 1
PPP 2
USACE Districts
State Boundary
County Boundary
PADEP Regions
Northcentral
Northeast
Northwest
Southcentral
Southeast
Southwest
Miles
0 10 20 30 40 50
Source: World Street Map from ESRI Online. USACE Districts from USACE. State and County Boundaries from ESRI.

This page intentionally left blank.

DEPARTMENT OF THE ARMY
BALTIMORE DISTRICT, CORPS OF ENGINEERS
10 S. HOWARD STREET
BALTIMORE, MD 21201

JUN 02 2016

Operations Division

Mr. Arthur Raymond (Ray) Halbritter
Chief, Oneida Indian Nation
2037 Dream Catcher Plaza
Oneida, NY 13420

Dear Mr. Halbritter:

The U.S. Army Corps of Engineers (Corps) is in receipt of a permit application for the proposed Pennsylvania Pipeline Project (Project) extending from Houston, in Washington County, to the Marcus Hook Facility in Delaware County, Pennsylvania. The purpose of the Project is to interconnect with the existing Mariner East Pipelines, which will increase natural gas liquid transportation up to 350,000 barrels per day. The applicant for this project is Sunoco Pipeline, L.P. (SPLP).

The proposed Project route will cross the areas of responsibility (AOR) for the Corps districts in Pittsburgh, Baltimore, and Philadelphia. Each Corps district will review and make a permit decision within their respective AOR; however, Ms. Nicole Cooper Minnichbach will be your contact for any tribal concerns over the entire Project.

The Project involves the installation of two parallel pipelines within a 50-foot-wide right-of-way. The first is a 20-inch diameter pipeline proposal from Houston to Marcus Hook (306 miles). The second line is proposed from SPLP's Delmont Station, in Westmoreland County, Pennsylvania, to the Marcus Hook facility, paralleling the initial line for approximately 255 miles.

The Project will be reviewed under Section 106 of the National Historic Preservation Act of 1966, as amended (NHPA), pursuant to the Corps implementing regulations found at 33 CFR Part 325 Appendix C. Although we have not yet determined the extent of our Section 106 scope of analysis, or Permit Area, we expect that the proposed Project will impact Waters of the US (WOUS) regulated by Corps and will require authorization under Section 10 of the River and Harbors Act (33 U.S.C. Part 401 et. Seq.) and Section 404 of the Clean Water Act (33 U.S.C. Part 1344).

The proposed Project may also require permission to modify or alter locally or federally maintained Corps Civil Works projects such as existing flood control reservoirs and/or levee facilities. The authority to grant permission for temporary or permanent

alterations to a Corps federally authorized civil works project is contained in Section 14 of the Rivers and Harbors Act and codified in 33 U.S.C. 408 (Section 408). The portions of the Project that will be subject to Section 408 evaluation will be reviewed under Section 106 of the NHPA pursuant to the Advisory Council on Historic Preservation's implementing regulations found at 36 CFR Part 800.

We plan to coordinate on the Project pursuant to both Section 404 of the Clean Water Act and Section 408 as we receive additional information. However, please note that our respective reviews under Section 404 and Section 408 will be coordinated separately and result in independent decisions pursuant to Corps regulations.

This letter and request for participation has been provided to the following federally recognized Tribal Nations:

Absentee Shawnee Tribe of Oklahoma
Cayuga Nation of New York
Delaware Nation
Delaware Tribe of Oklahoma
Eastern Shawnee Tribe of Oklahoma
Narragansett Indian Tribe
Oneida Tribe of Indians of Wisconsin
Oneida Indian Nation of New York
Onondaga Nation
Pamunkey Indian Tribe
Saint Regis Mohawk Tribe
Seneca Nation of Indians of New York
Seneca Cayuga Tribe of Oklahoma
Shawnee Tribe
Shinnecock Indian Nation
Stockbridge-Munsee Community of Mohican Indians
Tonawanda Band of Seneca Indians of New York
Tuscarora Nation of New York

Please consider this letter our request to begin consultation with you on a Government-to-Government basis in accordance with the Department of Defense American Indian and Alaska Native Policy. If you wish to participate in the review of this proposed Project, please contact Ms. Minnichbach, Tribal Liaison for the Philadelphia District, who is coordinating this effort for all three Corps Districts. In order to meet our development timeline, we respectfully request your response, or questions, within 30 days of the receipt of this letter.

If this office can be of further assistance, or if you have any questions concerning this matter, please feel free to contact Ms. Minnichbach via office phone at 215-656-6556, via mobile phone at 215-834-1065 or via email at nicole.c.minnichbach@usace.army.mil.

Sincerely,

Edward P. Chamberlayne, P.E.
Colonel, U.S. Army
Commander and District Engineer

Enclosure

cc:

Mr. Jesse Bergevin, Tribal Historic Preservation Officer
Oneida Indian Nation
2037 Dream Catcher Plaza
Oneida, NY 13421

CERTIFIED MAIL
Return Receipt Requested

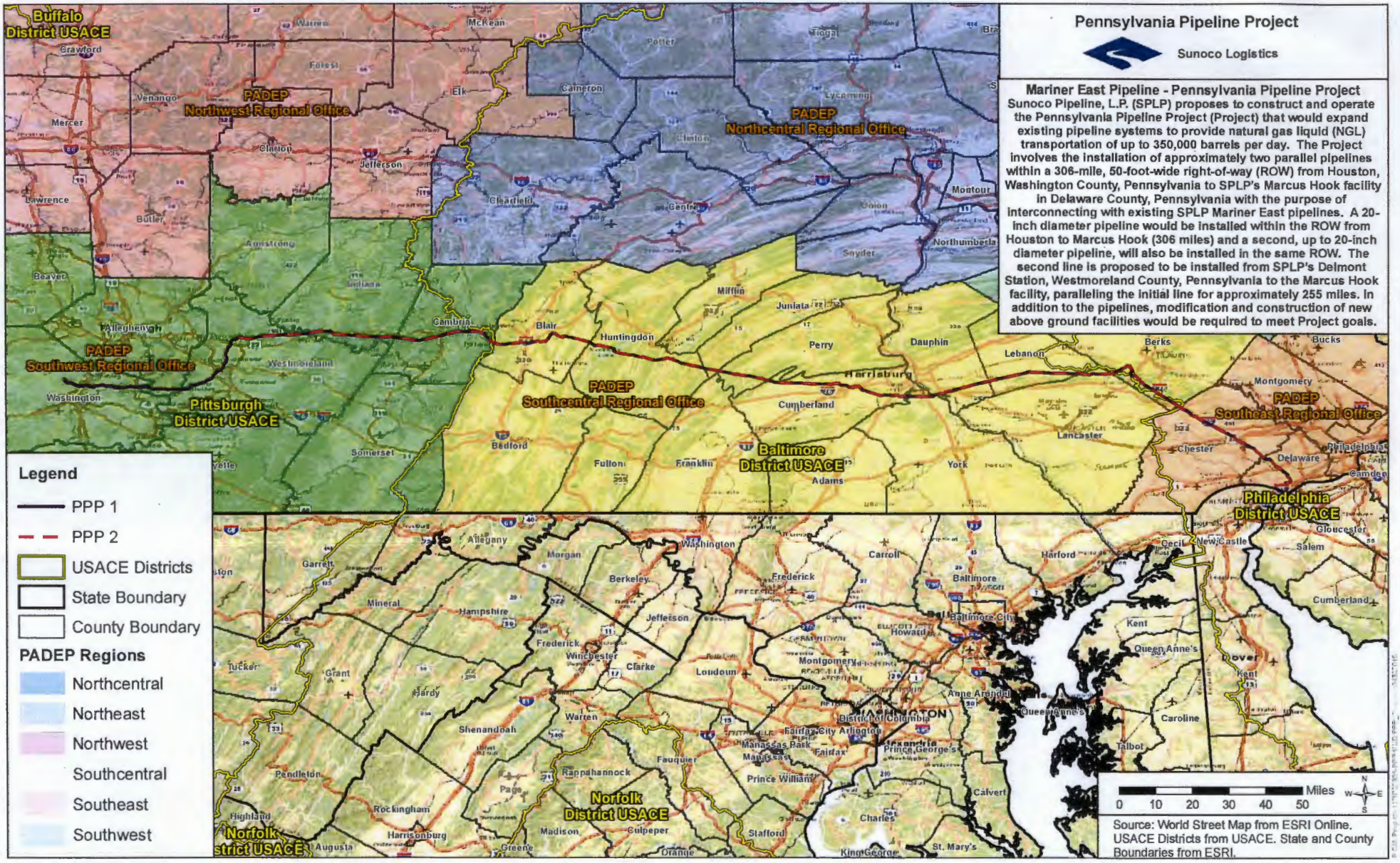
Pennsylvania Pipeline Project
Sunoco Logistics
Mariner East Pipeline - Pennsylvania Pipeline Project
Sunoco Pipeline, L.P. (SPLP) proposes to construct and operate the Pennsylvania Pipeline Project (Project) that would expand existing pipeline systems to provide natural gas liquid (NGL) transportation of up to 350,000 barrels per day. The Project involves the installation of approximately two parallel pipelines within a 306-mile, 50-foot-wide right-of-way (ROW) from Houston, Washington County, Pennsylvania to SPLP's Marcus Hook facility in Delaware County, Pennsylvania with the purpose of interconnecting with existing SPLP Mariner East pipelines. A 20-inch diameter pipeline would be installed within the ROW from Houston to Marcus Hook (306 miles) and a second, up to 20-inch diameter pipeline, will also be installed in the same ROW. The second line is proposed to be installed from SPLP's Delmont Station, Westmoreland County, Pennsylvania to the Marcus Hook facility, paralleling the initial line for approximately 255 miles. In addition to the pipelines, modification and construction of new above ground facilities would be required to meet Project goals.
Buffalo District USACE
PADEP Northwest Regional Office
PADEP Northcentral Regional Office
PADEP Southwest Regional Office
Pittsburgh District USACE
PADEP Southcentral Regional Office
Baltimore District USACE
PADEP Southeast Regional Office
Philadelphia District USACE
Norfolk District USACE
Legend
PPP 1
PPP 2
USACE Districts
State Boundary
County Boundary
PADEP Regions
Northcentral
Northeast
Northwest
Southcentral
Southeast
Southwest
Miles
0 10 20 30 40 50
Source: World Street Map from ESRI Online. USACE Districts from USACE. State and County Boundaries from ESRI.

This page intentionally left blank.

DEPARTMENT OF THE ARMY
BALTIMORE DISTRICT, CORPS OF ENGINEERS
10 S. HOWARD STREET
BALTIMORE, MD 21201

JUN 02 2016

Operations Division

Mr. Clint Halftown
Chief, Cayuga Nation of New York
P.O. Box 803
Seneca Falls, NY 13148

Dear Mr. Halftown:

The U.S. Army Corps of Engineers (Corps) is in receipt of a permit application for the proposed Pennsylvania Pipeline Project (Project) extending from Houston, in Washington County, to the Marcus Hook Facility in Delaware County, Pennsylvania. The purpose of the Project is to interconnect with the existing Mariner East Pipelines, which will increase natural gas liquid transportation up to 350,000 barrels per day. The applicant for this project is Sunoco Pipeline, L.P. (SPLP).

The proposed Project route will cross the areas of responsibility (AOR) for the Corps districts in Pittsburgh, Baltimore, and Philadelphia. Each Corps district will review and make a permit decision within their respective AOR; however, Ms. Nicole Cooper Minnichbach will be your contact for any tribal concerns over the entire Project.

The Project involves the installation of two parallel pipelines within a 50-foot-wide right-of-way. The first is a 20-inch diameter pipeline proposal from Houston to Marcus Hook (306 miles). The second line is proposed from SPLP's Delmont Station, in Westmoreland County, Pennsylvania, to the Marcus Hook facility, paralleling the initial line for approximately 255 miles.

The Project will be reviewed under Section 106 of the National Historic Preservation Act of 1966, as amended (NHPA), pursuant to the Corps implementing regulations found at 33 CFR Part 325 Appendix C. Although we have not yet determined the extent of our Section 106 scope of analysis, or Permit Area, we expect that the proposed Project will impact Waters of the US (WOUS) regulated by Corps and will require authorization under Section 10 of the River and Harbors Act (33 U.S.C. Part 401 et. Seq.) and Section 404 of the Clean Water Act (33 U.S.C. Part 1344).

The proposed Project may also require permission to modify or alter locally or federally maintained Corps Civil Works projects such as existing flood control reservoirs and/or levee facilities. The authority to grant permission for temporary or permanent

alterations to a Corps federally authorized civil works project is contained in Section 14 of the Rivers and Harbors Act and codified in 33 U.S.C. 408 (Section 408). The portions of the Project that will be subject to Section 408 evaluation will be reviewed under Section 106 of the NHPA pursuant to the Advisory Council on Historic Preservation's implementing regulations found at 36 CFR Part 800.

We plan to coordinate on the Project pursuant to both Section 404 of the Clean Water Act and Section 408 as we receive additional information. However, please note that our respective reviews under Section 404 and Section 408 will be coordinated separately and result in independent decisions pursuant to Corps regulations.

This letter and request for participation has been provided to the following federally recognized Tribal Nations:

Absentee Shawnee Tribe of Oklahoma
Cayuga Nation of New York
Delaware Nation
Delaware Tribe of Oklahoma
Eastern Shawnee Tribe of Oklahoma
Narragansett Indian Tribe
Oneida Tribe of Indians of Wisconsin
Oneida Indian Nation of New York
Onondaga Nation
Pamunkey Indian Tribe
Saint Regis Mohawk Tribe
Seneca Nation of Indians of New York
Seneca Cayuga Tribe of Oklahoma
Shawnee Tribe
Shinnecock Indian Nation
Stockbridge-Munsee Community of Mohican Indians
Tonawanda Band of Seneca Indians of New York
Tuscarora Nation of New York

Please consider this letter our request to begin consultation with you on a Government-to-Government basis in accordance with the Department of Defense American Indian and Alaska Native Policy. If you wish to participate in the review of this proposed Project, please contact Ms. Minnichbach, Tribal Liaison for the Philadelphia District, who is coordinating this effort for all three Corps Districts. In order to meet our development timeline, we respectfully request your response, or questions, within 30 days of the receipt of this letter.

If this office can be of further assistance, or if you have any questions concerning this matter, please feel free to contact Ms. Minnichbach via office phone at 215-656-6556, via mobile phone at 215-834-1065 or via email at nicole.c.minnichbach@usace.army.mil.

Sincerely,

Edward P. Chamberlayne, P.E.
Colonel, U.S. Army
Commander and District Engineer

Enclosure

cc:

Mr. Timothy Two Guns
Cayuga Nation of New York
P.O. Box 803
Seneca Falls, NY 13148

CERTIFIED MAIL
Return Receipt Requested

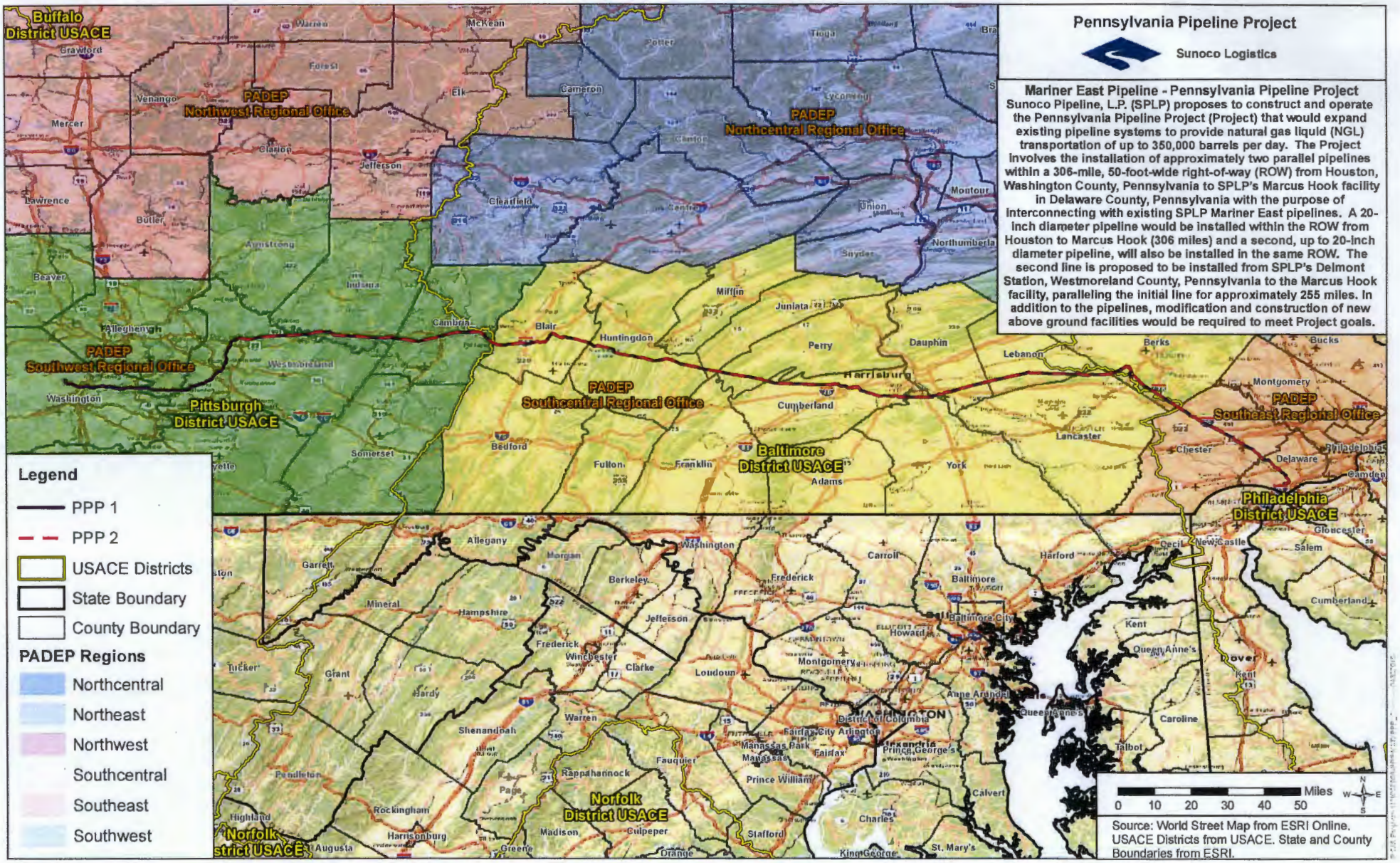
Pennsylvania Pipeline Project
Sunoco Logistics
Mariner East Pipeline - Pennsylvania Pipeline Project
Sunoco Pipeline, L.P. (SPLP) proposes to construct and operate the Pennsylvania Pipeline Project (Project) that would expand existing pipeline systems to provide natural gas liquid (NGL) transportation of up to 350,000 barrels per day. The Project involves the installation of approximately two parallel pipelines within a 306-mile, 50-foot-wide right-of-way (ROW) from Houston, Washington County, Pennsylvania to SPLP's Marcus Hook facility in Delaware County, Pennsylvania with the purpose of interconnecting with existing SPLP Mariner East pipelines. A 20-inch diameter pipeline would be installed within the ROW from Houston to Marcus Hook (306 miles) and a second, up to 20-inch diameter pipeline, will also be installed in the same ROW. The second line is proposed to be installed from SPLP's Delmont Station, Westmoreland County, Pennsylvania to the Marcus Hook facility, paralleling the initial line for approximately 255 miles. In addition to the pipelines, modification and construction of new above ground facilities would be required to meet Project goals.
Buffalo District USACE
PADEP Northwest Regional Office
PADEP Northcentral Regional Office
PADEP Southwest Regional Office
PADEP Southcentral Regional Office
PADEP Southeast Regional Office
Pittsburgh District USACE
Baltimore District USACE
Philadelphia District USACE
Norfolk District USACE
Legend
PPP 1
PPP 2
USACE Districts
State Boundary
County Boundary
PADEP Regions
Northcentral
Northeast
Northwest
Southcentral
Southeast
Southwest
Miles
0 10 20 30 40 50
Source: World Street Map from ESRI Online. USACE Districts from USACE. State and County Boundaries from ESRI.

This page intentionally left blank.

DEPARTMENT OF THE ARMY
BALTIMORE DISTRICT, CORPS OF ENGINEERS
10 S. HOWARD STREET
BALTIMORE, MD 21201

JUN 02 2016

Operations Division

Mr. Leo Henry
Chief, Tuscarora Nation
2006 Mount Hope Road
Lewiston, NY 14092

Dear Mr. Henry:

The U.S. Army Corps of Engineers (Corps) is in receipt of a permit application for the proposed Pennsylvania Pipeline Project (Project) extending from Houston, in Washington County, to the Marcus Hook Facility in Delaware County, Pennsylvania. The purpose of the Project is to interconnect with the existing Mariner East Pipelines, which will increase natural gas liquid transportation up to 350,000 barrels per day. The applicant for this project is Sunoco Pipeline, L.P. (SPLP).

The proposed Project route will cross the areas of responsibility (AOR) for the Corps districts in Pittsburgh, Baltimore, and Philadelphia. Each Corps district will review and make a permit decision within their respective AOR; however, Ms. Nicole Cooper Minnichbach will be your contact for any tribal concerns over the entire Project.

The Project involves the installation of two parallel pipelines within a 50-foot-wide right-of-way. The first is a 20-inch diameter pipeline proposal from Houston to Marcus Hook (306 miles). The second line is proposed from SPLP's Delmont Station, in Westmoreland County, Pennsylvania, to the Marcus Hook facility, paralleling the initial line for approximately 255 miles.

The Project will be reviewed under Section 106 of the National Historic Preservation Act of 1966, as amended (NHPA), pursuant to the Corps implementing regulations found at 33 CFR Part 325 Appendix C. Although we have not yet determined the extent of our Section 106 scope of analysis, or Permit Area, we expect that the proposed Project will impact Waters of the US (WOUS) regulated by Corps and will require authorization under Section 10 of the River and Harbors Act (33 U.S.C. Part 401 et. Seq.) and Section 404 of the Clean Water Act (33 U.S.C. Part 1344).

The proposed Project may also require permission to modify or alter locally or federally maintained Corps Civil Works projects such as existing flood control reservoirs and/or levee facilities. The authority to grant permission for temporary or permanent

alterations to a Corps federally authorized civil works project is contained in Section 14 of the Rivers and Harbors Act and codified in 33 U.S.C. 408 (Section 408). The portions of the Project that will be subject to Section 408 evaluation will be reviewed under Section 106 of the NHPA pursuant to the Advisory Council on Historic Preservation's implementing regulations found at 36 CFR Part 800.

We plan to coordinate on the Project pursuant to both Section 404 of the Clean Water Act and Section 408 as we receive additional information. However, please note that our respective reviews under Section 404 and Section 408 will be coordinated separately and result in independent decisions pursuant to Corps regulations.

This letter and request for participation has been provided to the following federally recognized Tribal Nations:

Absentee Shawnee Tribe of Oklahoma
Cayuga Nation of New York
Delaware Nation
Delaware Tribe of Oklahoma
Eastern Shawnee Tribe of Oklahoma
Narragansett Indian Tribe
Oneida Tribe of Indians of Wisconsin
Oneida Indian Nation of New York
Onondaga Nation
Pamunkey Indian Tribe
Saint Regis Mohawk Tribe
Seneca Nation of Indians of New York
Seneca Cayuga Tribe of Oklahoma
Shawnee Tribe
Shinnecock Indian Nation
Stockbridge-Munsee Community of Mohican Indians
Tonawanda Band of Seneca Indians of New York
Tuscarora Nation of New York

Please consider this letter our request to begin consultation with you on a Government-to-Government basis in accordance with the Department of Defense American Indian and Alaska Native Policy. If you wish to participate in the review of this proposed Project, please contact Ms. Minnichbach, Tribal Liaison for the Philadelphia District, who is coordinating this effort for all three Corps Districts. In order to meet our development timeline, we respectfully request your response, or questions, within 30 days of the receipt of this letter.

If this office can be of further assistance, or if you have any questions concerning this matter, please feel free to contact Ms. Minnichbach via office phone at 215-656-6556, via mobile phone at 215-834-1065 or via email at nicole.c.minnichbach@usace.army.mil.

Sincerely,

Edward P. Chamberlayne, P.E.
Colonel, U.S. Army
Commander and District Engineer

Enclosure

cc:

Mr. Brian Printup – 106 Director
5226 Walmore Road
Lewiston, NY 14092

CERTIFIED MAIL
Return Receipt Requested

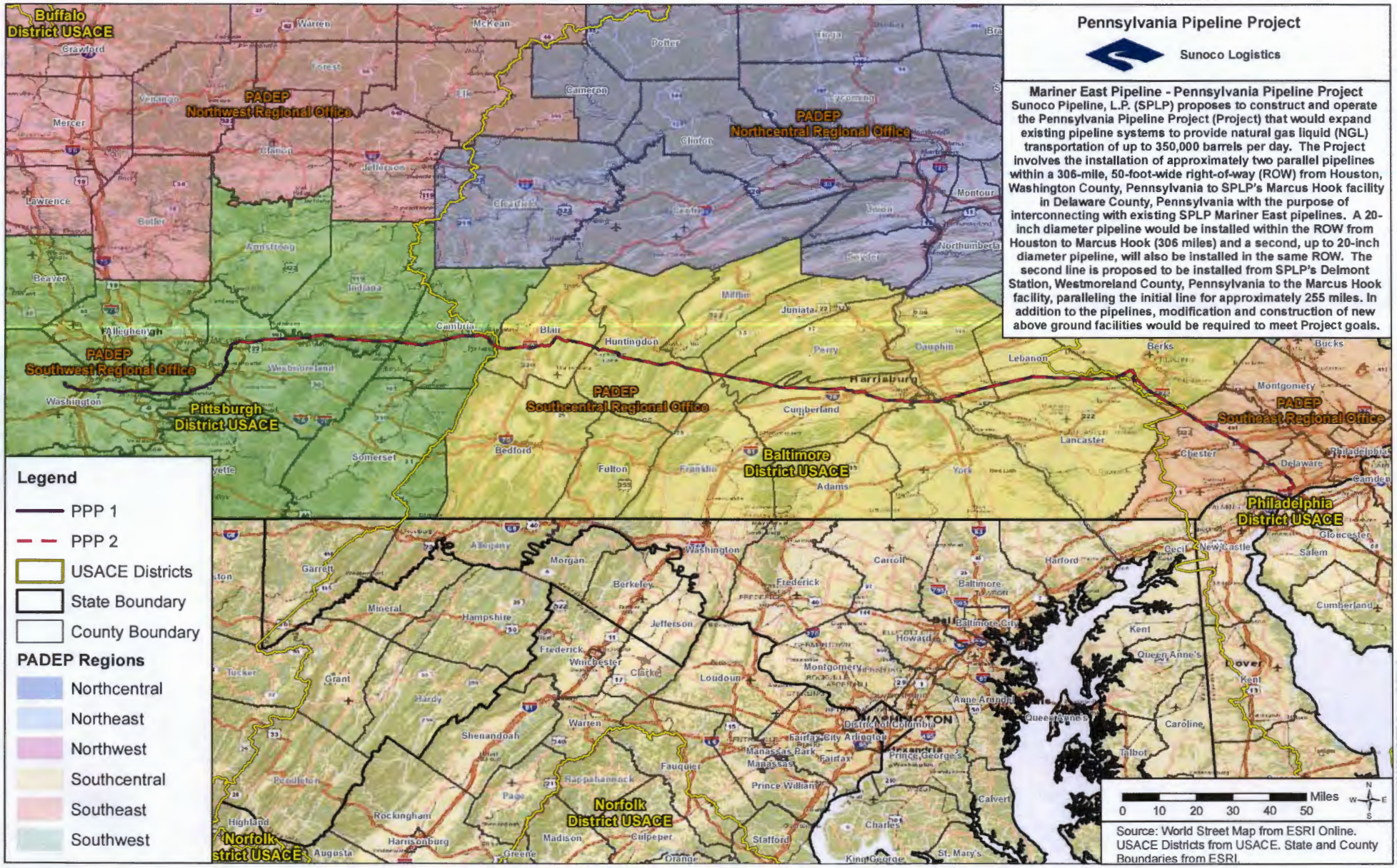
Pennsylvania Pipeline Project
Sunoco Logistics
Mariner East Pipeline - Pennsylvania Pipeline Project
Sunoco Pipeline, L.P. (SPLP) proposes to construct and operate the Pennsylvania Pipeline Project (Project) that would expand existing pipeline systems to provide natural gas liquid (NGL) transportation of up to 350,000 barrels per day. The Project involves the installation of approximately two parallel pipelines within a 306-mile, 50-foot-wide right-of-way (ROW) from Houston, Washington County, Pennsylvania to SPLP's Marcus Hook facility in Delaware County, Pennsylvania with the purpose of interconnecting with existing SPLP Mariner East pipelines. A 20-inch diameter pipeline would be installed within the ROW from Houston to Marcus Hook (306 miles) and a second, up to 20-inch diameter pipeline, will also be installed in the same ROW. The second line is proposed to be installed from SPLP's Delmont Station, Westmoreland County, Pennsylvania to the Marcus Hook facility, paralleling the initial line for approximately 255 miles. In addition to the pipelines, modification and construction of new above ground facilities would be required to meet Project goals.
Buffalo District USACE
PADEP Northwest Regional Office
PADEP Northcentral Regional Office
PADEP Southwest Regional Office
Pittsburgh District USACE
PADEP Southcentral Regional Office
Baltimore District USACE
PADEP Southeast Regional Office
Philadelphia District USACE
Norfolk District USACE
Legend
PPP 1
PPP 2
USACE Districts
State Boundary
County Boundary
PADEP Regions
Northcentral
Northeast
Northwest
Southcentral
Southeast
Southwest
Miles
0 10 20 30 40 50
Source: World Street Map from ESRI Online. USACE Districts from USACE. State and County Boundaries from ESRI.

This page intentionally left blank.

DEPARTMENT OF THE ARMY
BALTIMORE DISTRICT, CORPS OF ENGINEERS
10 S. HOWARD STREET
BALTIMORE, MD 21201

JUN 02 2016

Operations Division

Mr. Roger Hill
Chief, Tonawanda Band of Seneca Indians of New York
7027 Meadville Road
Basom, NY 14013

Dear Mr. Hill:

The U.S. Army Corps of Engineers (Corps) is in receipt of a permit application for the proposed Pennsylvania Pipeline Project (Project) extending from Houston, in Washington County, to the Marcus Hook Facility in Delaware County, Pennsylvania. The purpose of the Project is to interconnect with the existing Mariner East Pipelines, which will increase natural gas liquid transportation up to 350,000 barrels per day. The applicant for this project is Sunoco Pipeline, L.P. (SPLP).

The proposed Project route will cross the areas of responsibility (AOR) for the Corps districts in Pittsburgh, Baltimore, and Philadelphia. Each Corps district will review and make a permit decision within their respective AOR; however, Ms. Nicole Cooper Minnichbach will be your contact for any tribal concerns over the entire Project.

The Project involves the installation of two parallel pipelines within a 50-foot-wide right-of-way. The first is a 20-inch diameter pipeline proposal from Houston to Marcus Hook (306 miles). The second line is proposed from SPLP's Delmont Station, in Westmoreland County, Pennsylvania, to the Marcus Hook facility, paralleling the initial line for approximately 255 miles.

The Project will be reviewed under Section 106 of the National Historic Preservation Act of 1966, as amended (NHPA), pursuant to the Corps implementing regulations found at 33 CFR Part 325 Appendix C. Although we have not yet determined the extent of our Section 106 scope of analysis, or Permit Area, we expect that the proposed Project will impact Waters of the US (WOUS) regulated by Corps and will require authorization under Section 10 of the River and Harbors Act (33 U.S.C. Part 401 et. Seq.) and Section 404 of the Clean Water Act (33 U.S.C. Part 1344).

The proposed Project may also require permission to modify or alter locally or federally maintained Corps Civil Works projects such as existing flood control reservoirs and/or levee facilities. The authority to grant permission for temporary or permanent

alterations to a Corps federally authorized civil works project is contained in Section 14 of the Rivers and Harbors Act and codified in 33 U.S.C. 408 (Section 408). The portions of the Project that will be subject to Section 408 evaluation will be reviewed under Section 106 of the NHPA pursuant to the Advisory Council on Historic Preservation's implementing regulations found at 36 CFR Part 800.

We plan to coordinate on the Project pursuant to both Section 404 of the Clean Water Act and Section 408 as we receive additional information. However, please note that our respective reviews under Section 404 and Section 408 will be coordinated separately and result in independent decisions pursuant to Corps regulations.

This letter and request for participation has been provided to the following federally recognized Tribal Nations:

Absentee Shawnee Tribe of Oklahoma
Cayuga Nation of New York
Delaware Nation
Delaware Tribe of Oklahoma
Eastern Shawnee Tribe of Oklahoma
Narragansett Indian Tribe
Oneida Tribe of Indians of Wisconsin
Oneida Indian Nation of New York
Onondaga Nation
Pamunkey Indian Tribe
Saint Regis Mohawk Tribe
Seneca Nation of Indians of New York
Seneca Cayuga Tribe of Oklahoma
Shawnee Tribe
Shinnecock Indian Nation
Stockbridge-Munsee Community of Mohican Indians
Tonawanda Band of Seneca Indians of New York
Tuscarora Nation of New York

Please consider this letter our request to begin consultation with you on a Government-to-Government basis in accordance with the Department of Defense American Indian and Alaska Native Policy. If you wish to participate in the review of this proposed Project, please contact Ms. Minnichbach, Tribal Liaison for the Philadelphia District, who is coordinating this effort for all three Corps Districts. In order to meet our development timeline, we respectfully request your response, or questions, within 30 days of the receipt of this letter.

If this office can be of further assistance, or if you have any questions concerning this matter, please feel free to contact Ms. Minnichbach via office phone at 215-656-6556, via mobile phone at 215-834-1065 or via email at nicole.c.minnichbach@usace.army.mil.

Sincerely,

Edward P. Chamberlayne, P.E.
Colonel, U.S. Army
Commander and District Engineer

Enclosure

cc:

Ms. Christine Abrams
Cultural Preservation
Tonawanda Band of Seneca Indians of New York
7027 Meadville Road
Basom, NY 14013

CERTIFIED MAIL
Return Receipt Requested

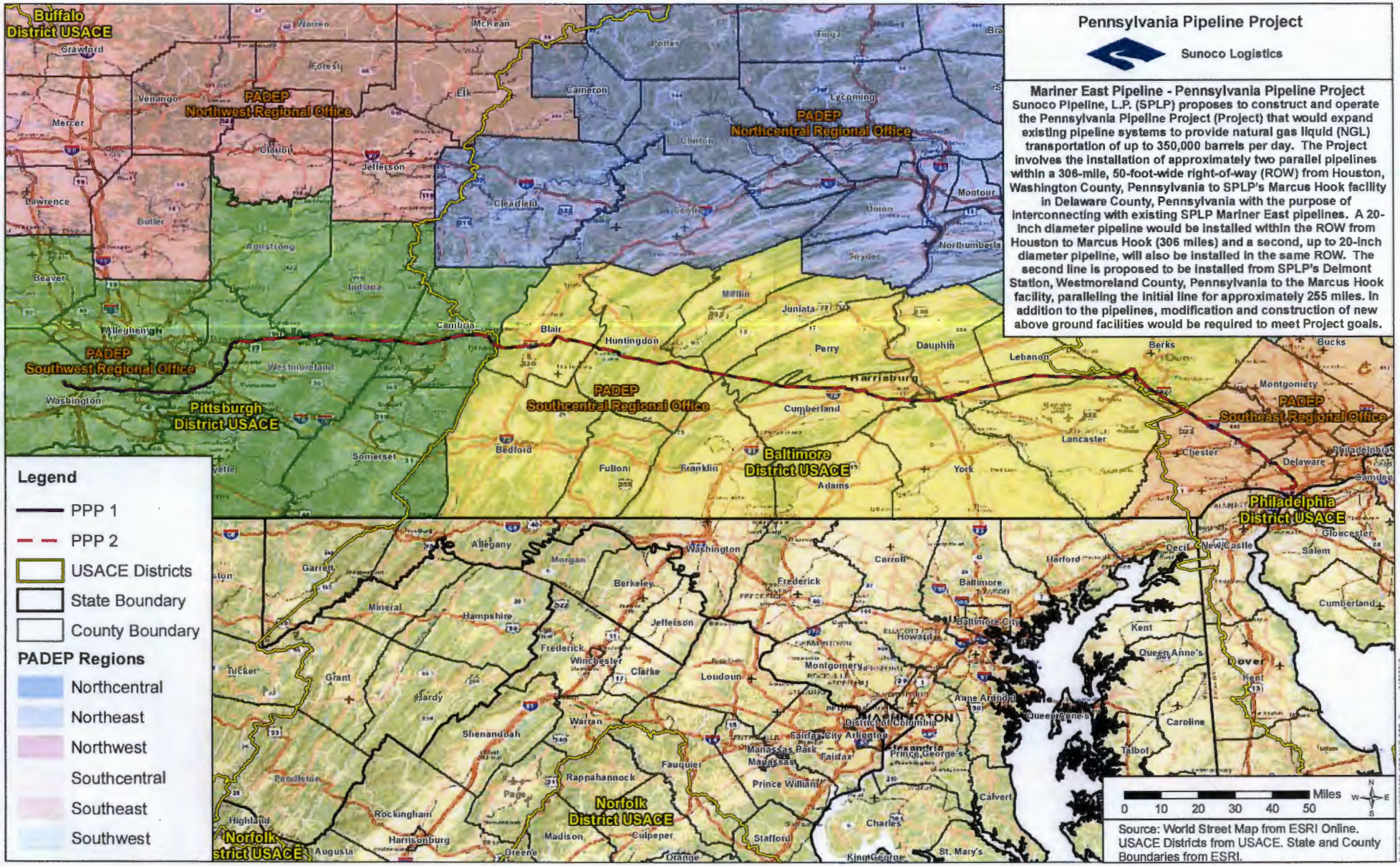
Pennsylvania Pipeline Project
Sunoco Logistics
Mariner East Pipeline - Pennsylvania Pipeline Project
Sunoco Pipeline, L.P. (SPLP) proposes to construct and operate the Pennsylvania Pipeline Project (Project) that would expand existing pipeline systems to provide natural gas liquid (NGL) transportation of up to 350,000 barrels per day. The Project involves the installation of approximately two parallel pipelines within a 306-mile, 50-foot-wide right-of-way (ROW) from Houston, Washington County, Pennsylvania to SPLP's Marcus Hook facility in Delaware County, Pennsylvania with the purpose of interconnecting with existing SPLP Mariner East pipelines. A 20-inch diameter pipeline would be installed within the ROW from Houston to Marcus Hook (306 miles) and a second, up to 20-inch diameter pipeline, will also be installed in the same ROW. The second line is proposed to be installed from SPLP's Delmont Station, Westmoreland County, Pennsylvania to the Marcus Hook facility, paralleling the initial line for approximately 255 miles. In addition to the pipelines, modification and construction of new above ground facilities would be required to meet Project goals.
Buffalo District USACE
PADEP Northwest Regional Office
PADEP Northcentral Regional Office
PADEP Southwest Regional Office
PADEP Southcentral Regional Office
PADEP Southeast Regional Office
Pittsburgh District USACE
Baltimore District USACE
Philadelphia District USACE
Norfolk District USACE
Legend
PPP 1
PPP 2
USACE Districts
State Boundary
County Boundary
PADEP Regions
Northcentral
Northeast
Northwest
Southcentral
Southeast
Southwest
Miles
0 10 20 30 40 50
Source: World Street Map from ESRI Online. USACE Districts from USACE. State and County Boundaries from ESRI.

This page intentionally left blank.

DEPARTMENT OF THE ARMY
BALTIMORE DISTRICT, CORPS OF ENGINEERS
10 S. HOWARD STREET
BALTIMORE, MD 21201

JUN 02 2016

Operations Division

Mr. Kerry Holton
President, Delaware Nation
P.O. Box 825
Anadarko, OK 73005

Dear Mr. Holton:

The U.S. Army Corps of Engineers (Corps) is in receipt of a permit application for the proposed Pennsylvania Pipeline Project (Project) extending from Houston, in Washington County, to the Marcus Hook Facility in Delaware County, Pennsylvania. The purpose of the Project is to interconnect with the existing Mariner East Pipelines, which will increase natural gas liquid transportation up to 350,000 barrels per day. The applicant for this project is Sunoco Pipeline, L.P. (SPLP).

The proposed Project route will cross the areas of responsibility (AOR) for the Corps districts in Pittsburgh, Baltimore, and Philadelphia. Each Corps district will review and make a permit decision within their respective AOR; however, Ms. Nicole Cooper Minnichbach will be your contact for any tribal concerns over the entire Project.

The Project involves the installation of two parallel pipelines within a 50-foot-wide right-of-way. The first is a 20-inch diameter pipeline proposal from Houston to Marcus Hook (306 miles). The second line is proposed from SPLP's Delmont Station, in Westmoreland County, Pennsylvania, to the Marcus Hook facility, paralleling the initial line for approximately 255 miles.

The Project will be reviewed under Section 106 of the National Historic Preservation Act of 1966, as amended (NHPA), pursuant to the Corps implementing regulations found at 33 CFR Part 325 Appendix C. Although we have not yet determined the extent of our Section 106 scope of analysis, or Permit Area, we expect that the proposed Project will impact Waters of the US (WOUS) regulated by Corps and will require authorization under Section 10 of the River and Harbors Act (33 U.S.C. Part 401 et. Seq.) and Section 404 of the Clean Water Act (33 U.S.C. Part 1344).

The proposed Project may also require permission to modify or alter locally or federally maintained Corps Civil Works projects such as existing flood control reservoirs and/or levee facilities. The authority to grant permission for temporary or permanent

alterations to a Corps federally authorized civil works project is contained in Section 14 of the Rivers and Harbors Act and codified in 33 U.S.C. 408 (Section 408). The portions of the Project that will be subject to Section 408 evaluation will be reviewed under Section 106 of the NHPA pursuant to the Advisory Council on Historic Preservation's implementing regulations found at 36 CFR Part 800.

We plan to coordinate on the Project pursuant to both Section 404 of the Clean Water Act and Section 408 as we receive additional information. However, please note that our respective reviews under Section 404 and Section 408 will be coordinated separately and result in independent decisions pursuant to Corps regulations.

This letter and request for participation has been provided to the following federally recognized Tribal Nations:

Absentee Shawnee Tribe of Oklahoma
Cayuga Nation of New York
Delaware Nation
Delaware Tribe of Oklahoma
Eastern Shawnee Tribe of Oklahoma
Narragansett Indian Tribe
Oneida Tribe of Indians of Wisconsin
Oneida Indian Nation of New York
Onondaga Nation
Pamunkey Indian Tribe
Saint Regis Mohawk Tribe
Seneca Nation of Indians of New York
Seneca Cayuga Tribe of Oklahoma
Shawnee Tribe
Shinnecock Indian Nation
Stockbridge-Munsee Community of Mohican Indians
Tonawanda Band of Seneca Indians of New York
Tuscarora Nation of New York

Please consider this letter our request to begin consultation with you on a Government-to-Government basis in accordance with the Department of Defense American Indian and Alaska Native Policy. If you wish to participate in the review of this proposed Project, please contact Ms. Minnichbach, Tribal Liaison for the Philadelphia District, who is coordinating this effort for all three Corps Districts. In order to meet our development timeline, we respectfully request your response, or questions, within 30 days of the receipt of this letter.

If this office can be of further assistance, or if you have any questions concerning this matter, please feel free to contact Ms. Minnichbach via office phone at 215-656-6556, via mobile phone at 215-834-1065 or via email at nicole.c.minnichbach@usace.army.mil.

Sincerely,

Edward P. Chamberlayne, P.E.
Colonel, U.S. Army
Commander and District Engineer

Enclosure

cc:

Ms. Nekole Alligood, Director of NAGPRA and Section 106
Delaware Nation
31064 State Highway 281
PO Box 825
Anadarko, OK 73005

Mr. Jason Ross
Museum/Section 106 Assistant
Cultural Preservation Department
The Delaware Nation
PO Box 825
Anadarko, OK 73005

CERTIFIED MAIL
Return Receipt Requested

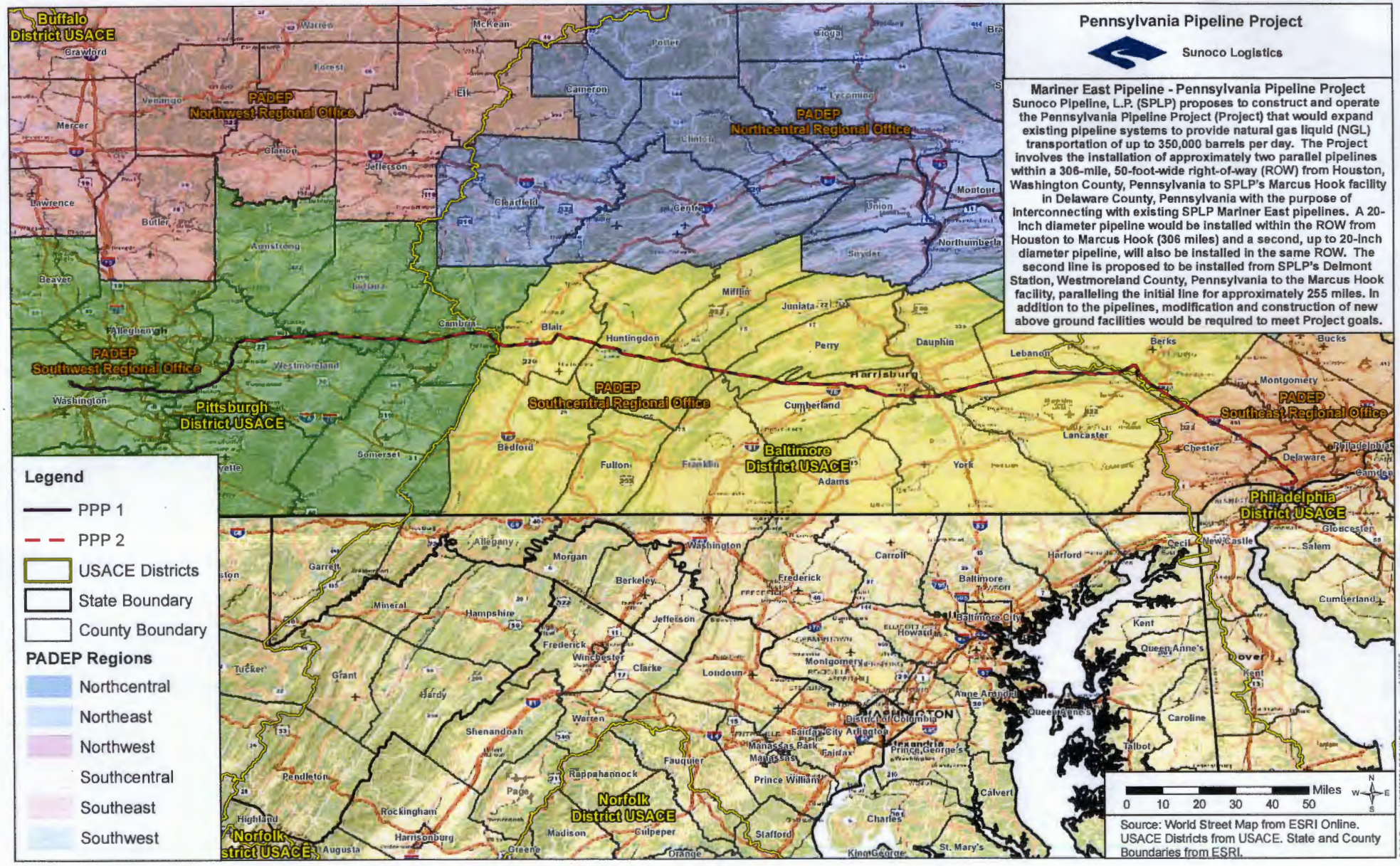
Pennsylvania Pipeline Project
Sunoco Logistics
Mariner East Pipeline - Pennsylvania Pipeline Project
Sunoco Pipeline, L.P. (SPLP) proposes to construct and operate the Pennsylvania Pipeline Project (Project) that would expand existing pipeline systems to provide natural gas liquid (NGL) transportation of up to 350,000 barrels per day. The Project involves the installation of approximately two parallel pipelines within a 306-mile, 50-foot-wide right-of-way (ROW) from Houston, Washington County, Pennsylvania to SPLP's Marcus Hook facility in Delaware County, Pennsylvania with the purpose of interconnecting with existing SPLP Mariner East pipelines. A 20-inch diameter pipeline would be installed within the ROW from Houston to Marcus Hook (306 miles) and a second, up to 20-inch diameter pipeline, will also be installed in the same ROW. The second line is proposed to be installed from SPLP's Delmont Station, Westmoreland County, Pennsylvania to the Marcus Hook facility, paralleling the initial line for approximately 255 miles. In addition to the pipelines, modification and construction of new above ground facilities would be required to meet Project goals.
Buffalo District USACE
PADEP Northwest Regional Office
PADEP Northcentral Regional Office
PADEP Southwest Regional Office
Pittsburgh District USACE
PADEP Southcentral Regional Office
Baltimore District USACE
PADEP Southeast Regional Office
Philadelphia District USACE
Norfolk District USACE
Legend
PPP 1
PPP 2
USACE Districts
State Boundary
County Boundary
PADEP Regions
Northcentral
Northeast
Northwest
Southcentral
Southeast
Southwest
Miles
0 10 20 30 40 50
Source: World Street Map from ESRI Online. USACE Districts from USACE. State and County Boundaries from ESRI.

This page intentionally left blank.

DEPARTMENT OF THE ARMY
BALTIMORE DISTRICT, CORPS OF ENGINEERS
10 S. HOWARD STREET
BALTIMORE, MD 21201

JUN 02 2016

Operations Division

Mr. LeRoy Howard
Chief, Seneca Cayuga Tribe of Oklahoma
23701 S. 655 Road
Grove, OK 74344

Dear Mr. Howard

The U.S. Army Corps of Engineers (Corps) is in receipt of a permit application for the proposed Pennsylvania Pipeline Project (Project) extending from Houston, in Washington County, to the Marcus Hook Facility in Delaware County, Pennsylvania. The purpose of the Project is to interconnect with the existing Mariner East Pipelines, which will increase natural gas liquid transportation up to 350,000 barrels per day. The applicant for this project is Sunoco Pipeline, L.P. (SPLP).

The proposed Project route will cross the areas of responsibility (AOR) for the Corps districts in Pittsburgh, Baltimore, and Philadelphia. Each Corps district will review and make a permit decision within their respective AOR; however, Ms. Nicole Cooper Minnichbach will be your contact for any tribal concerns over the entire Project.

The Project involves the installation of two parallel pipelines within a 50-foot-wide right-of-way. The first is a 20-inch diameter pipeline proposal from Houston to Marcus Hook (306 miles). The second line is proposed from SPLP's Delmont Station, in Westmoreland County, Pennsylvania, to the Marcus Hook facility, paralleling the initial line for approximately 255 miles.

The Project will be reviewed under Section 106 of the National Historic Preservation Act of 1966, as amended (NHPA), pursuant to the Corps implementing regulations found at 33 CFR Part 325 Appendix C. Although we have not yet determined the extent of our Section 106 scope of analysis, or Permit Area, we expect that the proposed Project will impact Waters of the US (WOUS) regulated by Corps and will require authorization under Section 10 of the River and Harbors Act (33 U.S.C. Part 401 et. Seq.) and Section 404 of the Clean Water Act (33 U.S.C. Part 1344).

The proposed Project may also require permission to modify or alter locally or federally maintained Corps Civil Works projects such as existing flood control reservoirs and/or levee facilities. The authority to grant permission for temporary or permanent

alterations to a Corps federally authorized civil works project is contained in Section 14 of the Rivers and Harbors Act and codified in 33 U.S.C. 408 (Section 408). The portions of the Project that will be subject to Section 408 evaluation will be reviewed under Section 106 of the NHPA pursuant to the Advisory Council on Historic Preservation's implementing regulations found at 36 CFR Part 800.

We plan to coordinate on the Project pursuant to both Section 404 of the Clean Water Act and Section 408 as we receive additional information. However, please note that our respective reviews under Section 404 and Section 408 will be coordinated separately and result in independent decisions pursuant to Corps regulations.

This letter and request for participation has been provided to the following federally recognized Tribal Nations:

Absentee Shawnee Tribe of Oklahoma
Cayuga Nation of New York
Delaware Nation
Delaware Tribe of Oklahoma
Eastern Shawnee Tribe of Oklahoma
Narragansett Indian Tribe
Oneida Tribe of Indians of Wisconsin
Oneida Indian Nation of New York
Onondaga Nation
Pamunkey Indian Tribe
Saint Regis Mohawk Tribe
Seneca Nation of Indians of New York
Seneca Cayuga Tribe of Oklahoma
Shawnee Tribe
Shinnecock Indian Nation
Stockbridge-Munsee Community of Mohican Indians
Tonawanda Band of Seneca Indians of New York
Tuscarora Nation of New York

Please consider this letter our request to begin consultation with you on a Government-to-Government basis in accordance with the Department of Defense American Indian and Alaska Native Policy. If you wish to participate in the review of this proposed Project, please contact Ms. Minnichbach, Tribal Liaison for the Philadelphia District, who is coordinating this effort for all three Corps Districts. In order to meet our development timeline, we respectfully request your response, or questions, within 30 days of the receipt of this letter.

If this office can be of further assistance, or if you have any questions concerning this matter, please feel free to contact Ms. Minnichbach via office phone at 215-656-6556, via mobile phone at 215-834-1065 or via email at nicole.c.minnichbach@usace.army.mil.

Sincerely,

Edward P. Chamberlayne, P.E.
Colonel, U.S. Army
Commander and District Engineer

Enclosure

cc:

Mr. Paul Barton, THPO
Seneca Cayuga Tribe of Oklahoma
23701 S. 655 Road
Grove, OK 74344

CERTIFIED MAIL
Return Receipt Requested

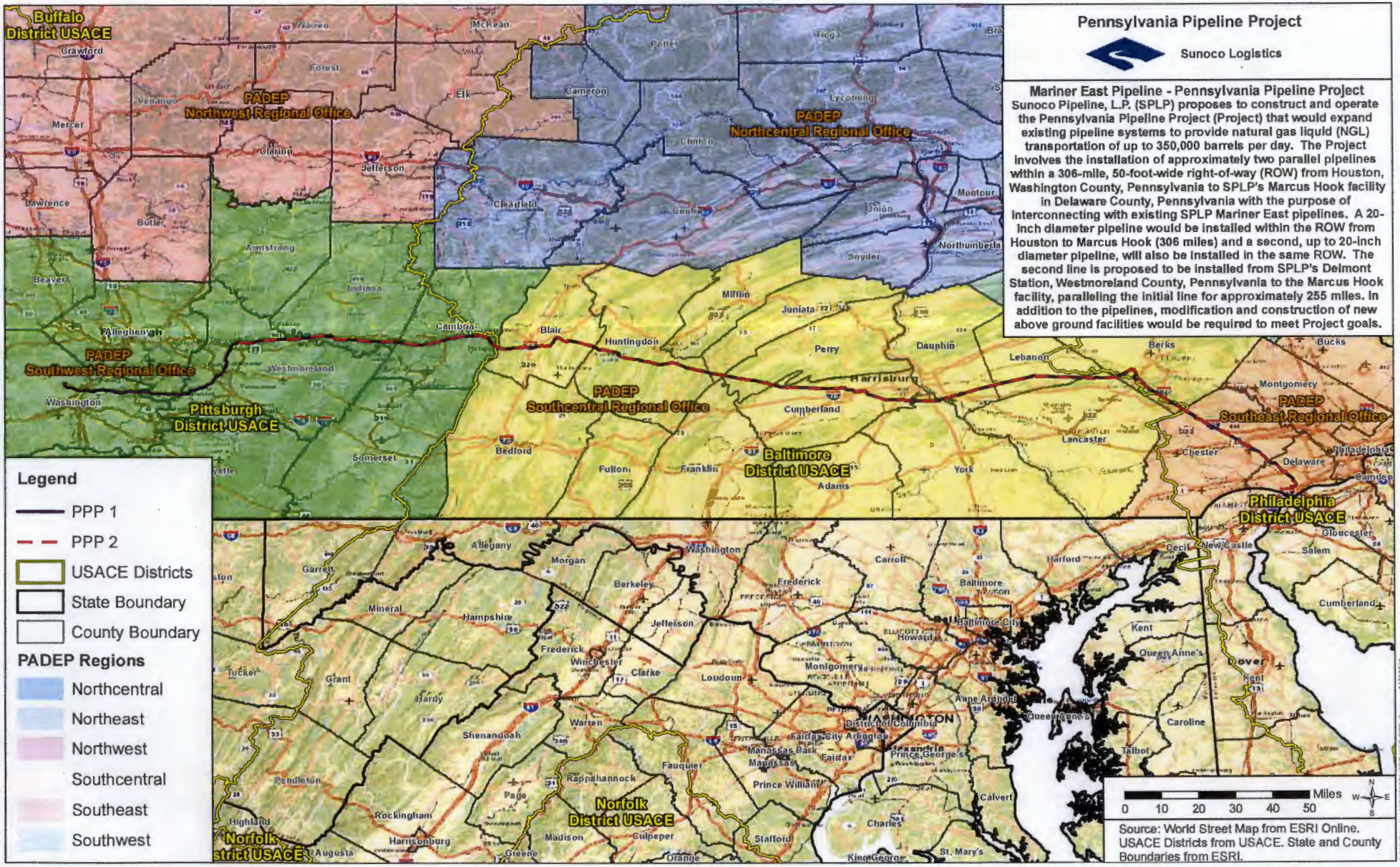
Pennsylvania Pipeline Project
Sunoco Logistics
Mariner East Pipeline - Pennsylvania Pipeline Project
Sunoco Pipeline, L.P. (SPLP) proposes to construct and operate the Pennsylvania Pipeline Project (Project) that would expand existing pipeline systems to provide natural gas liquid (NGL) transportation of up to 350,000 barrels per day. The Project involves the installation of approximately two parallel pipelines within a 306-mile, 50-foot-wide right-of-way (ROW) from Houston, Washington County, Pennsylvania to SPLP's Marcus Hook facility in Delaware County, Pennsylvania with the purpose of interconnecting with existing SPLP Mariner East pipelines. A 20-inch diameter pipeline would be installed within the ROW from Houston to Marcus Hook (306 miles) and a second, up to 20-inch diameter pipeline, will also be installed in the same ROW. The second line is proposed to be installed from SPLP's Delmont Station, Westmoreland County, Pennsylvania to the Marcus Hook facility, paralleling the initial line for approximately 255 miles. In addition to the pipelines, modification and construction of new above ground facilities would be required to meet Project goals.
Buffalo District USACE
PADEP Northwest Regional Office
PADEP Northcentral Regional Office
PADEP Southwest Regional Office
PADEP Southcentral Regional Office
PADEP Southeast Regional Office
Pittsburgh District USACE
Baltimore District USACE
Philadelphia District USACE
Norfolk District USACE
Legend
PPP 1
PPP 2
USACE Districts
State Boundary
County Boundary
PADEP Regions
Northcentral
Northeast
Northwest
Southcentral
Southeast
Southwest
Miles
0 10 20 30 40 50
Source: World Street Map from ESRI Online. USACE Districts from USACE. State and County Boundaries from ESRI.

This page intentionally left blank.

DEPARTMENT OF THE ARMY
BALTIMORE DISTRICT, CORPS OF ENGINEERS
10 S. HOWARD STREET
BALTIMORE, MD 21201

JUN 02 2016

Operations Division

Mr. Maurice A. John, Sr.
President, Seneca Nation of Indians
PO Box 231
Salamanca, NY 14779

Dear Mr. John:

The U.S. Army Corps of Engineers (Corps) is in receipt of a permit application for the proposed Pennsylvania Pipeline Project (Project) extending from Houston, in Washington County, to the Marcus Hook Facility in Delaware County, Pennsylvania. The purpose of the Project is to interconnect with the existing Mariner East Pipelines, which will increase natural gas liquid transportation up to 350,000 barrels per day. The applicant for this project is Sunoco Pipeline, L.P. (SPLP).

The proposed Project route will cross the areas of responsibility (AOR) for the Corps districts in Pittsburgh, Baltimore, and Philadelphia. Each Corps district will review and make a permit decision within their respective AOR; however, Ms. Nicole Cooper Minnichbach will be your contact for any tribal concerns over the entire Project.

The Project involves the installation of two parallel pipelines within a 50-foot-wide right-of-way. The first is a 20-inch diameter pipeline proposal from Houston to Marcus Hook (306 miles). The second line is proposed from SPLP's Delmont Station, in Westmoreland County, Pennsylvania, to the Marcus Hook facility, paralleling the initial line for approximately 255 miles.

The Project will be reviewed under Section 106 of the National Historic Preservation Act of 1966, as amended (NHPA), pursuant to the Corps implementing regulations found at 33 CFR Part 325 Appendix C. Although we have not yet determined the extent of our Section 106 scope of analysis, or Permit Area, we expect that the proposed Project will impact Waters of the US (WOUS) regulated by Corps and will require authorization under Section 10 of the River and Harbors Act (33 U.S.C. Part 401 et. Seq.) and Section 404 of the Clean Water Act (33 U.S.C. Part 1344).

The proposed Project may also require permission to modify or alter locally or federally maintained Corps Civil Works projects such as existing flood control reservoirs and/or levee facilities. The authority to grant permission for temporary or permanent

alterations to a Corps federally authorized civil works project is contained in Section 14 of the Rivers and Harbors Act and codified in 33 U.S.C. 408 (Section 408). The portions of the Project that will be subject to Section 408 evaluation will be reviewed under Section 106 of the NHPA pursuant to the Advisory Council on Historic Preservation's implementing regulations found at 36 CFR Part 800.

We plan to coordinate on the Project pursuant to both Section 404 of the Clean Water Act and Section 408 as we receive additional information. However, please note that our respective reviews under Section 404 and Section 408 will be coordinated separately and result in independent decisions pursuant to Corps regulations.

This letter and request for participation has been provided to the following federally recognized Tribal Nations:

Absentee Shawnee Tribe of Oklahoma
Cayuga Nation of New York
Delaware Nation
Delaware Tribe of Oklahoma
Eastern Shawnee Tribe of Oklahoma
Narragansett Indian Tribe
Oneida Tribe of Indians of Wisconsin
Oneida Indian Nation of New York
Onondaga Nation
Pamunkey Indian Tribe
Saint Regis Mohawk Tribe
Seneca Nation of Indians of New York
Seneca Cayuga Tribe of Oklahoma
Shawnee Tribe
Shinnecock Indian Nation
Stockbridge-Munsee Community of Mohican Indians
Tonawanda Band of Seneca Indians of New York
Tuscarora Nation of New York

Please consider this letter our request to begin consultation with you on a Government-to-Government basis in accordance with the Department of Defense American Indian and Alaska Native Policy. If you wish to participate in the review of this proposed Project, please contact Ms. Minnichbach, Tribal Liaison for the Philadelphia District, who is coordinating this effort for all three Corps Districts. In order to meet our development timeline, we respectfully request your response, or questions, within 30 days of the receipt of this letter.

If this office can be of further assistance, or if you have any questions concerning this matter, please feel free to contact Ms. Minnichbach via office phone at 215-656-6556, via mobile phone at 215-834-1065 or via email at nicole.c.minnichbach@usace.army.mil.

Sincerely,

Edward P. Chamberlayne, P.E.
Colonel, U.S. Army
Commander and District Engineer

Enclosure

cc:

Mr. Jay Toth, Tribal Archaeologist
Seneca Nation of Indians
Tribal Historic Preservation Office
90 Ohio Way
Salamanca, NY 14779

CERTIFIED MAIL
Return Receipt Requested

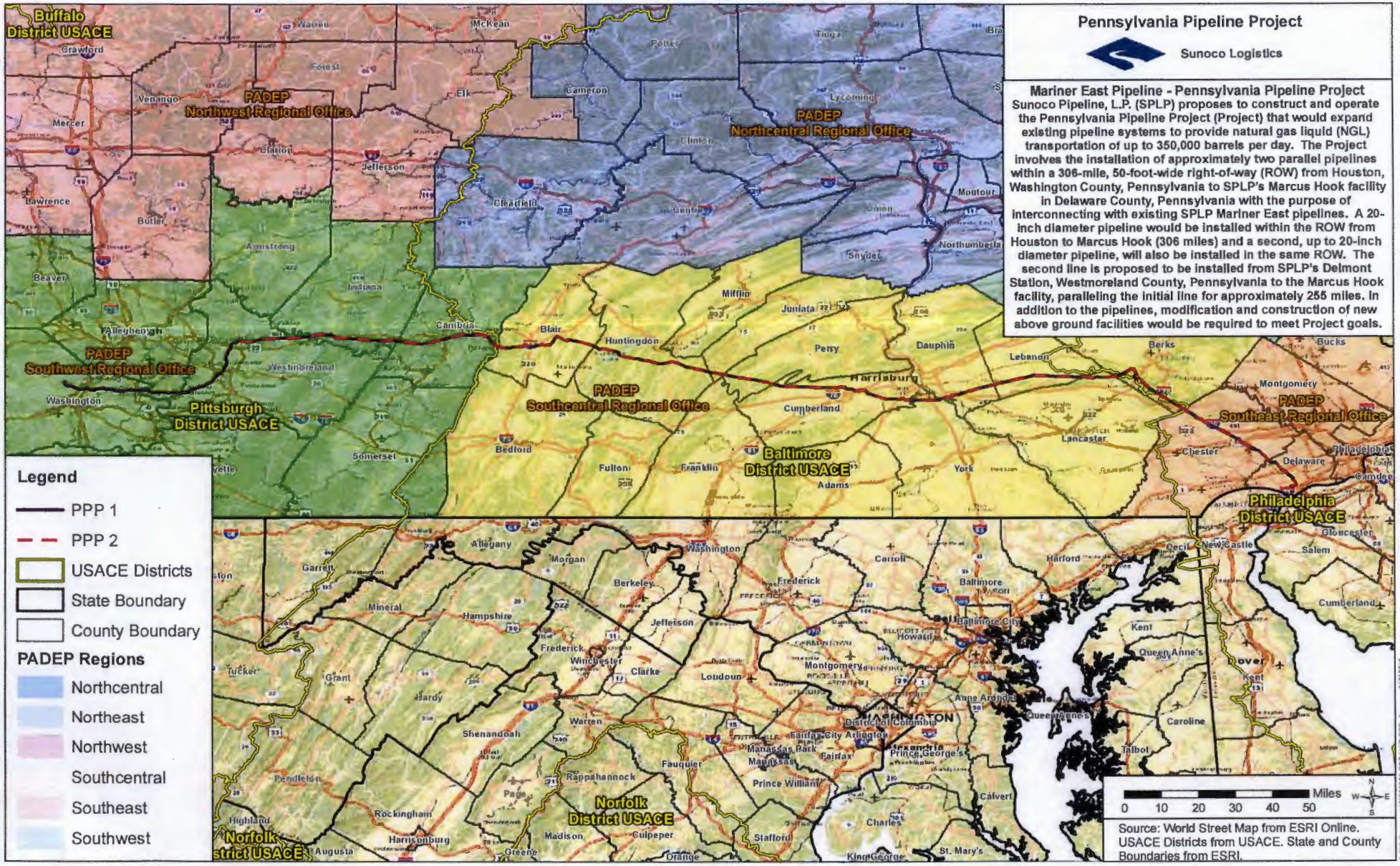
Pennsylvania Pipeline Project
Sunoco Logistics
Mariner East Pipeline - Pennsylvania Pipeline Project
Sunoco Pipeline, L.P. (SPLP) proposes to construct and operate the Pennsylvania Pipeline Project (Project) that would expand existing pipeline systems to provide natural gas liquid (NGL) transportation of up to 350,000 barrels per day. The Project involves the installation of approximately two parallel pipelines within a 306-mile, 50-foot-wide right-of-way (ROW) from Houston, Washington County, Pennsylvania to SPLP's Marcus Hook facility in Delaware County, Pennsylvania with the purpose of interconnecting with existing SPLP Mariner East pipelines. A 20-inch diameter pipeline would be installed within the ROW from Houston to Marcus Hook (306 miles) and a second, up to 20-inch diameter pipeline, will also be installed in the same ROW. The second line is proposed to be installed from SPLP's Delmont Station, Westmoreland County, Pennsylvania to the Marcus Hook facility, paralleling the initial line for approximately 255 miles. In addition to the pipelines, modification and construction of new above ground facilities would be required to meet Project goals.
Buffalo District USACE
PADEP Northwest Regional Office
PADEP Northcentral Regional Office
PADEP Southwest Regional Office
PADEP Southcentral Regional Office
PADEP Southeast Regional Office
Pittsburgh District USACE
Baltimore District USACE
Philadelphia District USACE
Norfolk District USACE
Legend
PPP 1
PPP 2
USACE Districts
State Boundary
County Boundary
PADEP Regions
Northcentral
Northeast
Northwest
Southcentral
Southeast
Southwest
Miles
0 10 20 30 40 50
Source: World Street Map from ESRI Online. USACE Districts from USACE. State and County Boundaries from ESRI.

This page intentionally left blank.

DEPARTMENT OF THE ARMY
BALTIMORE DISTRICT, CORPS OF ENGINEERS
10 S. HOWARD STREET
BALTIMORE, MD 21201

JUN 02 2016

Operations Division

Mr. Ron Sparkman
Chairman, Shawnee Tribe
29 South 69a Highway
Miami, OK 74354

Dear Mr. Sparkman:

The U.S. Army Corps of Engineers (Corps) is in receipt of a permit application for the proposed Pennsylvania Pipeline Project (Project) extending from Houston, in Washington County, to the Marcus Hook Facility in Delaware County, Pennsylvania. The purpose of the Project is to interconnect with the existing Mariner East Pipelines, which will increase natural gas liquid transportation up to 350,000 barrels per day. The applicant for this project is Sunoco Pipeline, L.P. (SPLP).

The proposed Project route will cross the areas of responsibility (AOR) for the Corps districts in Pittsburgh, Baltimore, and Philadelphia. Each Corps district will review and make a permit decision within their respective AOR; however, Ms. Nicole Cooper Minnichbach will be your contact for any tribal concerns over the entire Project.

The Project involves the installation of two parallel pipelines within a 50-foot-wide right-of-way. The first is a 20-inch diameter pipeline proposal from Houston to Marcus Hook (306 miles). The second line is proposed from SPLP's Delmont Station, in Westmoreland County, Pennsylvania, to the Marcus Hook facility, paralleling the initial line for approximately 255 miles.

The Project will be reviewed under Section 106 of the National Historic Preservation Act of 1966, as amended (NHPA), pursuant to the Corps implementing regulations found at 33 CFR Part 325 Appendix C. Although we have not yet determined the extent of our Section 106 scope of analysis, or Permit Area, we expect that the proposed Project will impact Waters of the US (WOUS) regulated by Corps and will require authorization under Section 10 of the River and Harbors Act (33 U.S.C. Part 401 et. Seq.) and Section 404 of the Clean Water Act (33 U.S.C. Part 1344).

The proposed Project may also require permission to modify or alter locally or federally maintained Corps Civil Works projects such as existing flood control reservoirs and/or levee facilities. The authority to grant permission for temporary or permanent

alterations to a Corps federally authorized civil works project is contained in Section 14 of the Rivers and Harbors Act and codified in 33 U.S.C. 408 (Section 408). The portions of the Project that will be subject to Section 408 evaluation will be reviewed under Section 106 of the NHPA pursuant to the Advisory Council on Historic Preservation's implementing regulations found at 36 CFR Part 800.

We plan to coordinate on the Project pursuant to both Section 404 of the Clean Water Act and Section 408 as we receive additional information. However, please note that our respective reviews under Section 404 and Section 408 will be coordinated separately and result in independent decisions pursuant to Corps regulations.

This letter and request for participation has been provided to the following federally recognized Tribal Nations:

Absentee Shawnee Tribe of Oklahoma
Cayuga Nation of New York
Delaware Nation
Delaware Tribe of Oklahoma
Eastern Shawnee Tribe of Oklahoma
Narragansett Indian Tribe
Oneida Tribe of Indians of Wisconsin
Oneida Indian Nation of New York
Onondaga Nation
Pamunkey Indian Tribe
Saint Regis Mohawk Tribe
Seneca Nation of Indians of New York
Seneca Cayuga Tribe of Oklahoma
Shawnee Tribe
Shinnecock Indian Nation
Stockbridge-Munsee Community of Mohican Indians
Tonawanda Band of Seneca Indians of New York
Tuscarora Nation of New York

Please consider this letter our request to begin consultation with you on a Government-to-Government basis in accordance with the Department of Defense American Indian and Alaska Native Policy. If you wish to participate in the review of this proposed Project, please contact Ms. Minnichbach, Tribal Liaison for the Philadelphia District, who is coordinating this effort for all three Corps Districts. In order to meet our development timeline, we respectfully request your response, or questions, within 30 days of the receipt of this letter.

If this office can be of further assistance, or if you have any questions concerning this matter, please feel free to contact Ms. Minnichbach via office phone at 215-656-6556, via mobile phone at 215-834-1065 or via email at nicole.c.minnichbach@usace.army.mil.

Sincerely,

Edward P. Chamberlayne, P.E.
Colonel, U.S. Army
Commander and District Engineer

Enclosure

cc:

Ms. Kim Jumper, THPO
Shawnee Tribe
29 South 69a Highway
Miami, OK 74354

CERTIFIED MAIL
Return Receipt Requested

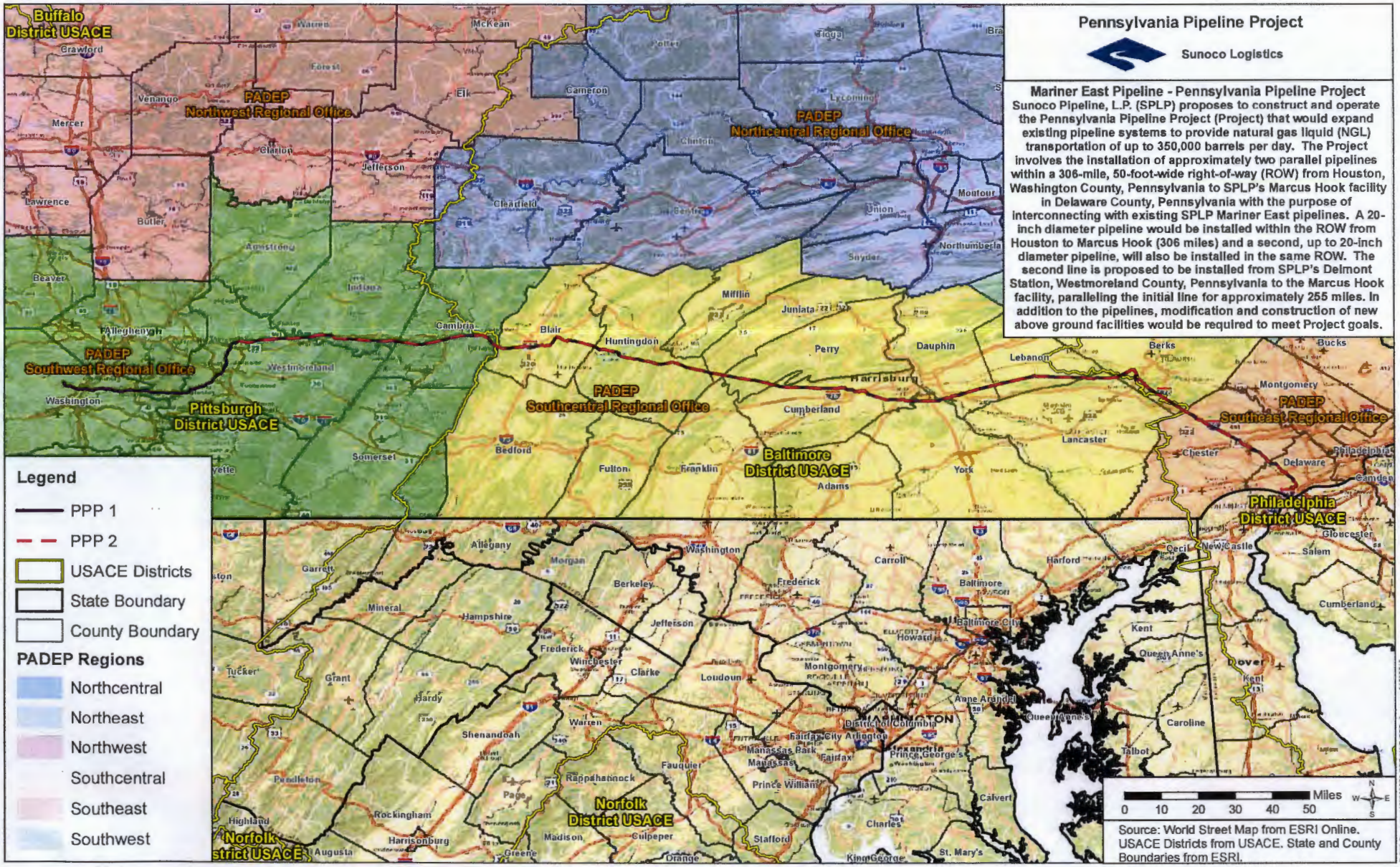
Pennsylvania Pipeline Project
Sunoco Logistics
Mariner East Pipeline - Pennsylvania Pipeline Project
Sunoco Pipeline, L.P. (SPLP) proposes to construct and operate the Pennsylvania Pipeline Project (Project) that would expand existing pipeline systems to provide natural gas liquid (NGL) transportation of up to 350,000 barrels per day. The Project involves the installation of approximately two parallel pipelines within a 306-mile, 50-foot-wide right-of-way (ROW) from Houston, Washington County, Pennsylvania to SPLP's Marcus Hook facility in Delaware County, Pennsylvania with the purpose of interconnecting with existing SPLP Mariner East pipelines. A 20-inch diameter pipeline would be installed within the ROW from Houston to Marcus Hook (306 miles) and a second, up to 20-inch diameter pipeline, will also be installed in the same ROW. The second line is proposed to be installed from SPLP's Delmont Station, Westmoreland County, Pennsylvania to the Marcus Hook facility, paralleling the initial line for approximately 255 miles. In addition to the pipelines, modification and construction of new above ground facilities would be required to meet Project goals.
Legend
PPP 1
PPP 2
USACE Districts
State Boundary
County Boundary
PADEP Regions
Northcentral
Northeast
Northwest
Southcentral
Southeast
Southwest
Buffalo District USACE
PADEP Northwest Regional Office
PADEP Northcentral Regional Office
PADEP Southwest Regional Office
PADEP Southcentral Regional Office
PADEP Southeast Regional Office
Pittsburgh District USACE
Baltimore District USACE
Philadelphia District USACE
Norfolk District USACE
Norfolk District USACE
Crawford
Venango
Mercer
Clarion
Jefferson
Elk
McKean
Cameron
Clinton
Lycoming
Tioga
Potter
Clearfield
Union
Montour
Northumberland
Snyder
Lawrence
Butler
Armstrong
Beaver
Indiana
Allegheny
Cambria
Westmoreland
Washington
Somerset
Bedford
Blair
Huntingdon
Mifflin
Juniata
Perry
Dauphin
Harrisburg
Lebanon
Berks
Bucks
Montgomery
Cumberland
Lancaster
Chester
Delaware
Philadelphia
Camden
Gloucester
Salem
Cumberland
Fulton
Franklin
Adams
York
Cecil
New Castle
Harford
Carroll
Baltimore
Baltimore City
Howard
Kent
Queen Anne's
Kent
Dover
Caroline
Talbot
Anne Arundel
Calvert
Charles
St. Mary's
King George
Stafford
Prince William
Fairfax
Fairfax City
Arlington
District of Columbia
Alexandria
Prince George's
Manassas Park
Manassas
Loudoun
Montgomery
Frederick
Winchester
Clarke
Warren
Shenandoah
Fauquier
Rappahannock
Page
Madison
Culpeper
Orange
Greene
Rockingham
Harrisonburg
Augusta
Highland
Pendleton
Hardy
Grant
Tucker
Mineral
Hampshire
Jefferson
Berkeley
Morgan
Allegany
Garrett
Washington
Miles
0 10 20 30 40 50
N
W E
S
Source: World Street Map from ESRI Online. USACE Districts from USACE. State and County Boundaries from ESRI.

This page intentionally left blank.

DEPARTMENT OF THE ARMY
BALTIMORE DISTRICT, CORPS OF ENGINEERS
10 S. HOWARD STREET
BALTIMORE, MD 21201

JUN 02 2016

Operations Division

Mr. Mathew Thomas
Chief Sachem, Narragansett Indian Tribe
P.O. Box 268
Charlestown, RI 02813

Dear Mr. Thomas:

The U.S. Army Corps of Engineers (Corps) is in receipt of a permit application for the proposed Pennsylvania Pipeline Project (Project) extending from Houston, in Washington County, to the Marcus Hook Facility in Delaware County, Pennsylvania. The purpose of the Project is to interconnect with the existing Mariner East Pipelines, which will increase natural gas liquid transportation up to 350,000 barrels per day. The applicant for this project is Sunoco Pipeline, L.P. (SPLP).

The proposed Project route will cross the areas of responsibility (AOR) for the Corps districts in Pittsburgh, Baltimore, and Philadelphia. Each Corps district will review and make a permit decision within their respective AOR; however, Ms. Nicole Cooper Minnichbach will be your contact for any tribal concerns over the entire Project.

The Project involves the installation of two parallel pipelines within a 50-foot-wide right-of-way. The first is a 20-inch diameter pipeline proposal from Houston to Marcus Hook (306 miles). The second line is proposed from SPLP's Delmont Station, in Westmoreland County, Pennsylvania, to the Marcus Hook facility, paralleling the initial line for approximately 255 miles.

The Project will be reviewed under Section 106 of the National Historic Preservation Act of 1966, as amended (NHPA), pursuant to the Corps implementing regulations found at 33 CFR Part 325 Appendix C. Although we have not yet determined the extent of our Section 106 scope of analysis, or Permit Area, we expect that the proposed Project will impact Waters of the US (WOUS) regulated by Corps and will require authorization under Section 10 of the River and Harbors Act (33 U.S.C. Part 401 et. Seq.) and Section 404 of the Clean Water Act (33 U.S.C. Part 1344).

The proposed Project may also require permission to modify or alter locally or federally maintained Corps Civil Works projects such as existing flood control reservoirs and/or levee facilities. The authority to grant permission for temporary or permanent

alterations to a Corps federally authorized civil works project is contained in Section 14 of the Rivers and Harbors Act and codified in 33 U.S.C. 408 (Section 408). The portions of the Project that will be subject to Section 408 evaluation will be reviewed under Section 106 of the NHPA pursuant to the Advisory Council on Historic Preservation's implementing regulations found at 36 CFR Part 800.

We plan to coordinate on the Project pursuant to both Section 404 of the Clean Water Act and Section 408 as we receive additional information. However, please note that our respective reviews under Section 404 and Section 408 will be coordinated separately and result in independent decisions pursuant to Corps regulations.

This letter and request for participation has been provided to the following federally recognized Tribal Nations:

Absentee Shawnee Tribe of Oklahoma
Cayuga Nation of New York
Delaware Nation
Delaware Tribe of Oklahoma
Eastern Shawnee Tribe of Oklahoma
Narragansett Indian Tribe
Oneida Tribe of Indians of Wisconsin
Oneida Indian Nation of New York
Onondaga Nation
Pamunkey Indian Tribe
Saint Regis Mohawk Tribe
Seneca Nation of Indians of New York
Seneca Cayuga Tribe of Oklahoma
Shawnee Tribe
Shinnecock Indian Nation
Stockbridge-Munsee Community of Mohican Indians
Tonawanda Band of Seneca Indians of New York
Tuscarora Nation of New York

Please consider this letter our request to begin consultation with you on a Government-to-Government basis in accordance with the Department of Defense American Indian and Alaska Native Policy. If you wish to participate in the review of this proposed Project, please contact Ms. Minnichbach, Tribal Liaison for the Philadelphia District, who is coordinating this effort for all three Corps Districts. In order to meet our development timeline, we respectfully request your response, or questions, within 30 days of the receipt of this letter.

If this office can be of further assistance, or if you have any questions concerning this matter, please feel free to contact Ms. Minnichbach via office phone at 215-656-6556, via mobile phone at 215-834-1065 or via email at nicole.c.minnichbach@usace.army.mil.

Sincerely,

Edward P. Chamberlayne, P.E.
Colonel, U.S. Army
Commander and District Engineer

Enclosure

cc:

Mr. John Brown, THPO
Narragansett Indian Tribe
215 Fenner Hill Road
Hope Valley, RI 02832

CERTIFIED MAIL
Return Receipt Requested

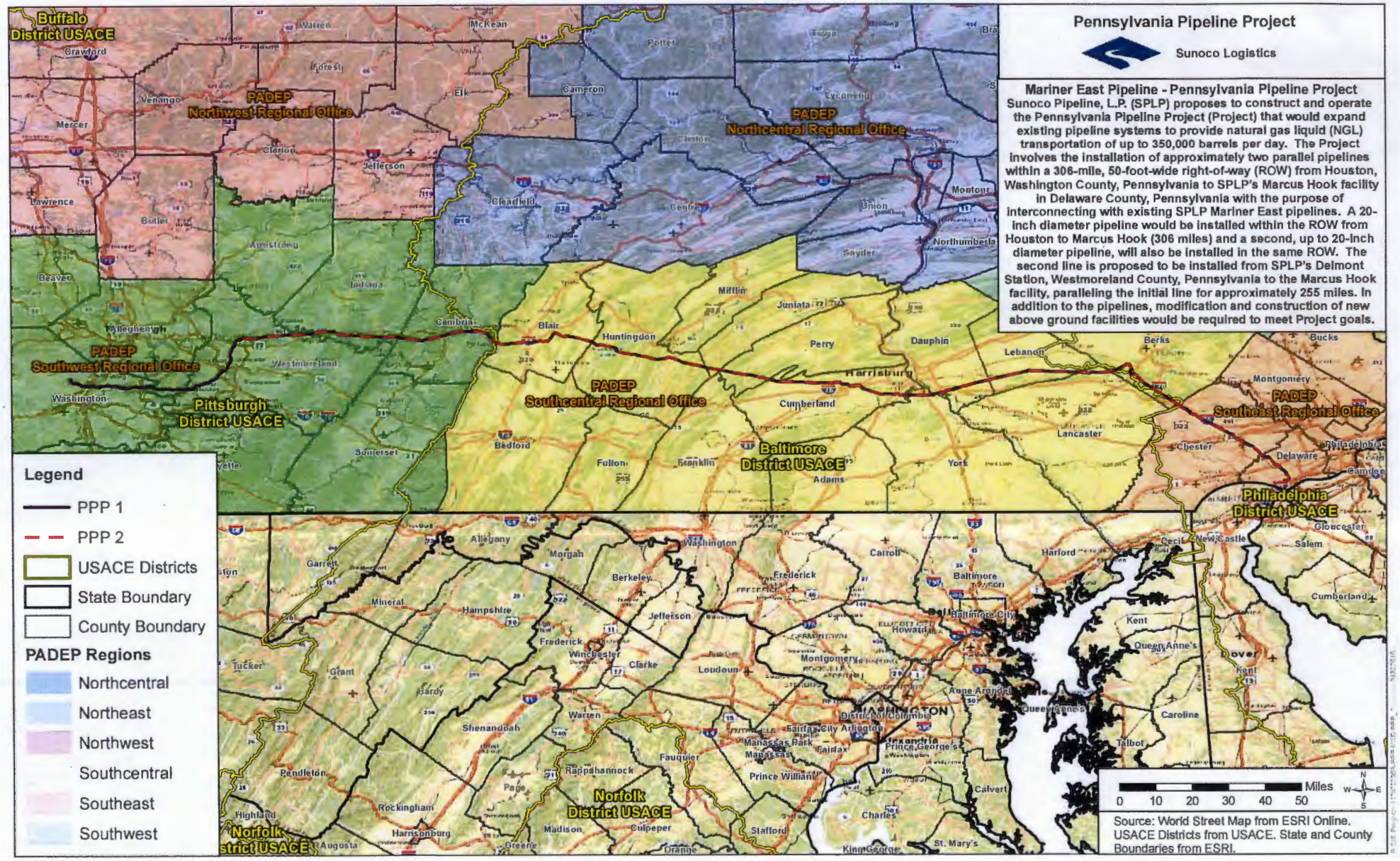
Pennsylvania Pipeline Project
Sunoco Logistics
Mariner East Pipeline - Pennsylvania Pipeline Project
Sunoco Pipeline, L.P. (SPLP) proposes to construct and operate the Pennsylvania Pipeline Project (Project) that would expand existing pipeline systems to provide natural gas liquid (NGL) transportation of up to 350,000 barrels per day. The Project involves the installation of approximately two parallel pipelines within a 306-mile, 50-foot-wide right-of-way (ROW) from Houston, Washington County, Pennsylvania to SPLP's Marcus Hook facility in Delaware County, Pennsylvania with the purpose of interconnecting with existing SPLP Mariner East pipelines. A 20-inch diameter pipeline would be installed within the ROW from Houston to Marcus Hook (306 miles) and a second, up to 20-inch diameter pipeline, will also be installed in the same ROW. The second line is proposed to be installed from SPLP's Delmont Station, Westmoreland County, Pennsylvania to the Marcus Hook facility, paralleling the initial line for approximately 255 miles. In addition to the pipelines, modification and construction of new above ground facilities would be required to meet Project goals.
Buffalo District USACE
PADEP Northwest Regional Office
PADEP Northcentral Regional Office
PADEP Southwest Regional Office
Pittsburgh District USACE
PADEP Southcentral Regional Office
Baltimore District USACE
PADEP Southeast Regional Office
Philadelphia District USACE
Norfolk District USACE
Legend
PPP 1
PPP 2
USACE Districts
State Boundary
County Boundary
PADEP Regions
Northcentral
Northeast
Northwest
Southcentral
Southeast
Southwest
Miles
0 10 20 30 40 50
Source: World Street Map from ESRI Online. USACE Districts from USACE. State and County Boundaries from ESRI.

This page intentionally left blank.

DEPARTMENT OF THE ARMY
BALTIMORE DISTRICT, CORPS OF ENGINEERS
10 S. HOWARD STREET
BALTIMORE, MD 21201

JUN 02 2016

Operations Division

Ms. Glenna J. Wallace
Chief, Eastern Shawnee Tribe of Oklahoma
127 W Oneida Street
P.O. Box 350
Seneca, MO 64864

Dear Ms. Wallace:

The U.S. Army Corps of Engineers (Corps) is in receipt of a permit application for the proposed Pennsylvania Pipeline Project (Project) extending from Houston, in Washington County, to the Marcus Hook Facility in Delaware County, Pennsylvania. The purpose of the Project is to interconnect with the existing Mariner East Pipelines, which will increase natural gas liquid transportation up to 350,000 barrels per day. The applicant for this project is Sunoco Pipeline, L.P. (SPLP).

The proposed Project route will cross the areas of responsibility (AOR) for the Corps districts in Pittsburgh, Baltimore, and Philadelphia. Each Corps district will review and make a permit decision within their respective AOR; however, Ms. Nicole Cooper Minnichbach will be your contact for any tribal concerns over the entire Project.

The Project involves the installation of two parallel pipelines within a 50-foot-wide right-of-way. The first is a 20-inch diameter pipeline proposal from Houston to Marcus Hook (306 miles). The second line is proposed from SPLP's Delmont Station, in Westmoreland County, Pennsylvania, to the Marcus Hook facility, paralleling the initial line for approximately 255 miles.

The Project will be reviewed under Section 106 of the National Historic Preservation Act of 1966, as amended (NHPA), pursuant to the Corps implementing regulations found at 33 CFR Part 325 Appendix C. Although we have not yet determined the extent of our Section 106 scope of analysis, or Permit Area, we expect that the proposed Project will impact Waters of the US (WOUS) regulated by Corps and will require authorization under Section 10 of the River and Harbors Act (33 U.S.C. Part 401 et. Seq.) and Section 404 of the Clean Water Act (33 U.S.C. Part 1344).

The proposed Project may also require permission to modify or alter locally or federally maintained Corps Civil Works projects such as existing flood control reservoirs and/or levee facilities. The authority to grant permission for temporary or permanent

alterations to a Corps federally authorized civil works project is contained in Section 14 of the Rivers and Harbors Act and codified in 33 U.S.C. 408 (Section 408). The portions of the Project that will be subject to Section 408 evaluation will be reviewed under Section 106 of the NHPA pursuant to the Advisory Council on Historic Preservation's implementing regulations found at 36 CFR Part 800.

We plan to coordinate on the Project pursuant to both Section 404 of the Clean Water Act and Section 408 as we receive additional information. However, please note that our respective reviews under Section 404 and Section 408 will be coordinated separately and result in independent decisions pursuant to Corps regulations.

This letter and request for participation has been provided to the following federally recognized Tribal Nations:

Absentee Shawnee Tribe of Oklahoma
Cayuga Nation of New York
Delaware Nation
Delaware Tribe of Oklahoma
Eastern Shawnee Tribe of Oklahoma
Narragansett Indian Tribe
Oneida Tribe of Indians of Wisconsin
Oneida Indian Nation of New York
Onondaga Nation
Pamunkey Indian Tribe
Saint Regis Mohawk Tribe
Seneca Nation of Indians of New York
Seneca Cayuga Tribe of Oklahoma
Shawnee Tribe
Shinnecock Indian Nation
Stockbridge-Munsee Community of Mohican Indians
Tonawanda Band of Seneca Indians of New York
Tuscarora Nation of New York

Please consider this letter our request to begin consultation with you on a Government-to-Government basis in accordance with the Department of Defense American Indian and Alaska Native Policy. If you wish to participate in the review of this proposed Project, please contact Ms. Minnichbach, Tribal Liaison for the Philadelphia District, who is coordinating this effort for all three Corps Districts. In order to meet our development timeline, we respectfully request your response, or questions, within 30 days of the receipt of this letter.

If this office can be of further assistance, or if you have any questions concerning this matter, please feel free to contact Ms. Minnichbach via office phone at 215-656-6556, via mobile phone at 215-834-1065 or via email at nicole.c.minnichbach@usace.army.mil.

Sincerely,

Edward P. Chamberlayne, P.E.
Colonel, U.S. Army
Commander and District Engineer

Enclosure

cc:

Ms. Robin Dushane, Cultural Preservation Director
Eastern Shawnee Tribe of Oklahoma
12705 S. 705 Road
Wyandotte, OK 74370

CERTIFIED MAIL
Return Receipt Requested

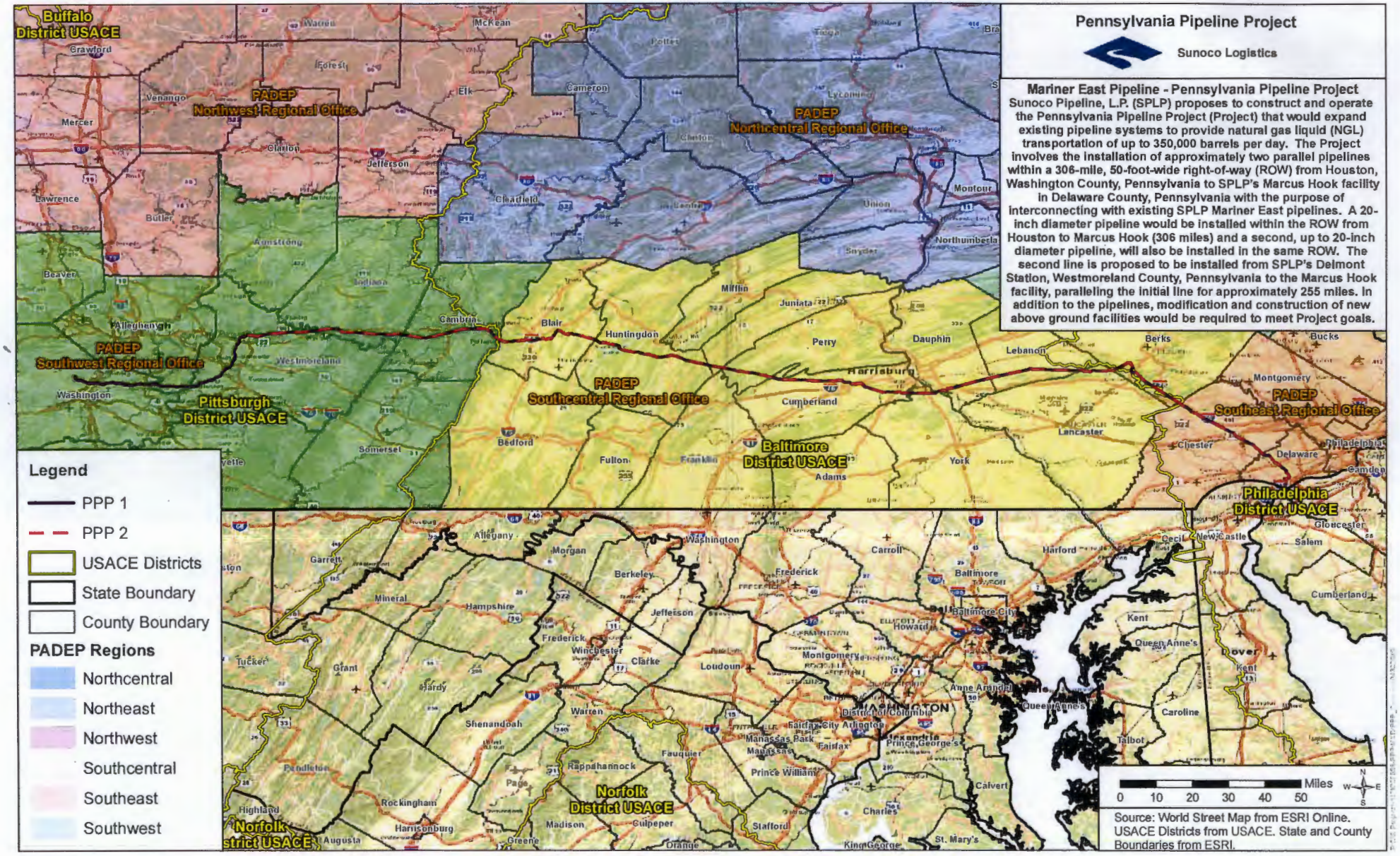
Pennsylvania Pipeline Project
Sunoco Logistics
Mariner East Pipeline - Pennsylvania Pipeline Project
Sunoco Pipeline, L.P. (SPLP) proposes to construct and operate the Pennsylvania Pipeline Project (Project) that would expand existing pipeline systems to provide natural gas liquid (NGL) transportation of up to 350,000 barrels per day. The Project involves the installation of approximately two parallel pipelines within a 306-mile, 50-foot-wide right-of-way (ROW) from Houston, Washington County, Pennsylvania to SPLP's Marcus Hook facility in Delaware County, Pennsylvania with the purpose of interconnecting with existing SPLP Mariner East pipelines. A 20-inch diameter pipeline would be installed within the ROW from Houston to Marcus Hook (306 miles) and a second, up to 20-inch diameter pipeline, will also be installed in the same ROW. The second line is proposed to be installed from SPLP's Delmont Station, Westmoreland County, Pennsylvania to the Marcus Hook facility, paralleling the initial line for approximately 255 miles. In addition to the pipelines, modification and construction of new above ground facilities would be required to meet Project goals.
Buffalo District USACE
PADEP Northwest Regional Office
PADEP Northcentral Regional Office
PADEP Southwest Regional Office
Pittsburgh District USACE
PADEP Southcentral Regional Office
Baltimore District USACE
PADEP Southeast Regional Office
Philadelphia District USACE
Norfolk District USACE
Legend
PPP 1
PPP 2
USACE Districts
State Boundary
County Boundary
PADEP Regions
Northcentral
Northeast
Northwest
Southcentral
Southeast
Southwest
Miles
0 10 20 30 40 50
Source: World Street Map from ESRI Online. USACE Districts from USACE. State and County Boundaries from ESRI.

This page intentionally left blank.

COMMENTS

This page intentionally left blank.

Comment 1

From: Temple University Archaeology <temple@delawaretribe.org>
Sent: Monday, June 6, 2016 10:18 AM
To: Minnichbach, Nicole C NAP
Subject: [EXTERNAL] Re: Sunoco Pennsylvania Pipeline

Nicole,
We charge a fee for reviewing all non-governmental entities projects such as pipelines, cell towers, and housing developments that apply for Federal Funds or Federally Regulated . We would need to arrange for this payment before a review will be provided.

Susan Bachor
Delaware Tribe Historic Preservation Representative
P.O. Box 64
Pocono Lake, PA 18347
temple@delawaretribe.org

Please note that effective immediately our address has changed.

This electronic message contains information from the Delaware Tribe of Indians that may be confidential, privileged or proprietary in nature. The information is intended solely for the specific use of the individual or entity to which this is addressed. If you are not the intended recipient of this message, you are notified that any use, distribution, copying, or disclosure of this communication is strictly prohibited. If you received this message in error, please notify the sender then delete this message.
*

From: "Minnichbach, Nicole C NAP" <Nicole.C.Minnichbach@usace.army.mil>
To: Temple University Archaeology <temple@delawaretribe.org>, Bonney Hartley <Bonney.Hartley@mohican-nsn.gov>, "Robin Dushane (rdushane@estoo.net)" <rdushane@estoo.net>, "Bergevin, Jesse" <jbergevin@oneida-nation.org>, "Arnold Printup (arnold.printup@srmt-nsn.gov)" <arnold.printup@srmt-nsn.gov>, Nekole Alligood <NAlligood@delawarenation.com>, Jason Ross <JRoss@delawarenation.com>, Jay Toth <jay.toth@sni.org>
Sent: 6/2/2016 12:35 PM
Subject: Sunoco Pennsylvania Pipeline

Good afternoon everyone,

I just wanted to send you an informal email letting you know that the Baltimore District (Lead), the Philadelphia District and the Pittsburgh District have selected me to be the

Tribal Liaison for the Sunoco Pennsylvania Pipeline Project, which proposes to extend from Houston, in Washington County to the Marcus Hook Facility in Delaware County, Pennsylvania (Attachment). A letter signed by the Baltimore District Commander was just sent out today to Tribal Leaders, with a copy furnished to the Tribal Nations Section 106 Coordinators/THPOs/Cultural Directors introducing the project, which has just been formally submitted to USACE as an application for a permit.

The USACE is the Lead Federal Agency for this project; therefore, the project will be reviewed under Section 106 of the NHPA, pursuant to the USACE implementing regulations found at 33CFR325, Appendix C. At this time we have not yet determined the extent of our Section 106 scope of analysis. Also, since the proposed project will require permission for alterations to a Corps federally authorized civil works project (Raystown Lake and Loyalhanna), we are also going to be reviewing sections of the project under Section 408, using the 36CFR800 implementing regulations. I will be coordinating both efforts.

At this time, it is my understanding that a cultural resources survey, which includes both above and below ground resources, has been conducted on all high probability areas along the proposed alignment. I have been told that the reports will be submitted to me, to forward to all of you, on DVD. As soon as I receive the disks I will send them to you. Other information will be submitted for your review and comment as they are available throughout this process.

Once we have reviewed the information, I can schedule a teleconference for those who want to discuss the project and the results of the cultural resources investigation. Please feel free to contact me anytime.

Nicole Cooper Minnichbach
Cultural Resource Specialist and Tribal Liaison (CRSTL)
US Army Corps of Engineers Philadelphia District
(O) 215-656-6556
(M) 215-834-1065

Comment 2

-----Original Message-----
From: Minnichbach, Nicole C NAP
Sent: Tuesday, September 13, 2016 9:26 AM
To: 'Robin Dushane' <RDushane@estoo.net>; Temple University Archaeology <temple@delawaretribe.org>; Nekole Alligood <NAlligood@delawarenation.com>; Bergevin, Jesse <jbergevin@oneida-nation.org>; Jay Toth <jay.toth@sni.org>; ben.barnes@gmail.com; Bonney Hartley <Bonney.Hartley@mohican-nsn.gov>; Arnold Printup (arnold.printup@srmt-nsn.gov) <arnold.printup@srmt-nsn.gov>; tonseneca@aol.com; bprintup@hetf.org
Cc: Locking, Bonnie <Bonnie.Locking@tetratech.com>; Caplan, David J NAP <David.J.Caplan@usace.army.mil>
Subject: RE: [EXTERNAL] RE: Pennsylvania Pipeline Determination of Effects Meeting in Harrisburg

Good Morning All,

I have heard from several of you, Bonney, Susan and Robin that due to prior commitments, were unable to call in to the Determination of Effects Meeting yesterday morning that was held in Harrisburg at the PHMC for sites located during investigations for the Sunoco Pennsylvania Pipeline Project (PPP).

The Determination of effects meeting is a PASHPO meeting (usually just internal to their office) and not a USACE one (so I was unable to postpone or reschedule). However, I will set up a teleconference within the next few weeks for all of us to discuss the investigations, the sites that were found, and the outcome of this meeting. I would like to hear from you regarding site eligibility, avoidance measures, and the need for further investigation.

At this time I can tell you that most sites that were determined eligible will be either avoided, or skirted with the majority of the site remaining intact. Other sites that may have larger impacts will need additional testing.

I will pull together some information for all of you that includes a meeting briefing and a spreadsheet discussing each site's eligibility determination and the need for additional work.

I will send out a doodle poll to check for teleconference availability.

Please let me know if you were able to use the Google Earth files that I sent. I have found it useful for site location in proximity to the proposed route.

If you have any other questions or inquiries please feel free to email me or call me on my mobile at 215-834-1065.

Respectfully,

Nicole Cooper Minnichbach

Cultural Resource Specialist and Tribal Liaison (CRSTL)
US Army Corps of Engineers Philadelphia District
(O) 215-656-6556
(M) 215-834-1065

-----Original Message-----
From: Robin Dushane [mailto:RDushane@estoo.net]
Sent: Tuesday, September 13, 2016 8:21 AM
To: Temple University Archaeology <temple@delawaretribe.org>; Minnichbach, Nicole C NAP <Nicole.C.Minnichbach@usace.army.mil>; Nekole Alligood <NAlligood@delawarenation.com>; Bergevin, Jesse <jbergevin@oneida-nation.org>; Jay Toth <jay.toth@sni.org>; ben.barnes@gmail.com; Bonney Hartley <Bonney.Hartley@mohican-nsn.gov>; Arnold Printup (arnold.printup@srmt-nsn.gov) <arnold.printup@srmt-nsn.gov>; tonseneca@aol.com; bprintup@hetf.org
Cc: Locking, Bonnie <Bonnie.Locking@tetratech.com>; Heinrich, Kira <kiheinrich@pa.gov>
Subject: [EXTERNAL] RE: Pennsylvania Pipeline Determination of Effects Meeting in Harrisburg

Hi Nikki, I echo Susan's request. Robin Dishane, Eastern Shawnee THPO

Sent from my U.S. Cellular(r) Smartphone

-------- Original message --------
From: Temple University Archaeology <temple@delawaretribe.org>
Date: 09/13/2016 6:53 AM (GMT-06:00)
To: "Minnichbach, Nicole C NAP" <Nicole.C.Minnichbach@usace.army.mil>, Nekole Alligood <NAlligood@delawarenation.com>, Robin Dushane <RDushane@estoo.net>, "Bergevin, Jesse" <jbergevin@oneida-nation.org>, Jay Toth <jay.toth@sni.org>, ben.barnes@gmail.com, Bonney Hartley <Bonney.Hartley@mohican-nsn.gov>, "Arnold Printup (arnold.printup@srmt-nsn.gov)" <arnold.printup@srmt-nsn.gov>, tonseneca@aol.com, bprintup@hetf.org
Cc: "Locking, Bonnie" <Bonnie.Locking@tetratech.com>, "Heinrich, Kira" <kiheinrich@pa.gov>
Subject: Re: Pennsylvania Pipeline Determination of Effects Meeting in Harrisburg

Hi, Nikki,
I am sorry but I teach on Mondays and Wednesdays. I thought I would have time to pull away but that obviously didn't happen. Can we reschedule?
Susan
Delaware Tribe Historic Preservation Representative
P.O. Box 64
Pocono Lake, PA 18347
temple@delawaretribe.org

*Please note that effective immediately our address has changed.

This electronic message contains information from the Delaware Tribe of Indians that may be confidential, privileged or proprietary in nature. The information is intended solely for the specific use of the individual or entity to which this is addressed. If you are not the intended recipient of this message, you are notified that any use, distribution, copying, or disclosure of this communication is strictly prohibited. If you received this message in error, please notify the sender then delete this message.

From: "Minnichbach, Nicole C NAP" <Nicole.C.Minnichbach@usace.army.mil>

To: Temple University Archaeology <temple@delawaretribe.org>, Nekole Alligood <NAlligood@delawarenation.com>, "Robin Dushane (rdushane@estoo.net)" <rdushane@estoo.net>, "Bergevin, Jesse" <jbergevin@oneida-nation.org>, Jay Toth <jay.toth@sni.org>, "ben.barnes@gmail.com" <ben.barnes@gmail.com>, Bonney Hartley <Bonney.Hartley@mohican-nsn.gov>, "Arnold Printup (arnold.printup@srmt-nsn.gov)" <arnold.printup@srmt-nsn.gov>, "tonseneca@aol.com" <tonseneca@aol.com>, "bprintup@hetf.org" <bprintup@hetf.org>
Cc: "Locking, Bonnie" <Bonnie.Locking@tetratech.com>, "Heinrich, Kira" <kiheinrich@pa.gov>
Sent: 9/12/2016 9:18 AM
Subject: Re: Pennsylvania Pipeline Determination of Effects Meeting in Harrisburg

Good morning

We opened the conference bridge for 15 minutes and it now is closed since no one called in.

If anyone wants to call please email me and we will try to open the conference bridge again.

Thank you.

Nikki Minnichbach
Cultural Resource Specialist and Tribal Liaison
Original Message
From: Minnichbach, Nicole C NAP
Sent: Friday, September 2, 2016 12:17 PM
To: Temple University Archaeology; Nekole Alligood; Robin Dushane (rdushane@estoo.net); Jesse Bergevin; Jay Toth; ben.barnes@gmail.com; Bonney Hartley; Arnold Printup (arnold.printup@srmt-nsn.gov); tonseneca@aol.com; bprintup@hetf.org
Cc: Locking, Bonnie; Heinrich, Kira
Subject: Pennsylvania Pipeline Determination of Effects Meeting in Harrisburg

Good Afternoon to you All,

The Pennsylvania State Historic Preservation Office is having a Determination of Effects meeting for sites located during the cultural resource investigation for the Sunoco Pennsylvania Pipeline Project at their office located on the 2nd floor of 400 North Street, Harrisburg, PA on Monday, September 12, 2016 at 10 am. I would like to invite you to attend this meeting personally, or via phone. Please let me know if you plan to attend the meeting or if you will be calling in.

The call information is:

PIN: 234166
Bridge Number: 17176124733
Toll-free: 18557501027

I also wanted to send along some Google Earth files that show all of the site locations, as well as the proposed pipeline. These files should be useful with the determination of effects meeting as well as for project review. At this time you all should have a DVD with both the above-ground and below-ground investigations. Please let me know if you require any additional information to assist with your review.

If you are unable to attend the September 12th meeting/teleconference, I will be scheduling a follow-up teleconference so that we can discuss the project, the results of the DOE meeting, and the cultural resource investigations. I will send out a doodle poll next week to assist with scheduling.

Thank you for your assistance with this project review. And please feel free to contact me at any time.

Respectfully,

Nicole Cooper Minnichbach
Cultural Resource Specialist and Tribal Liaison (CRSTL)
CENAP-PL-E
US Army Corps of Engineers, Philadelphia District
Wanamaker Bldg, 7th Floor
100 Penn Square East
Philadelphia, PA 19107
215-656-6556 office
215-834-1065 mobile