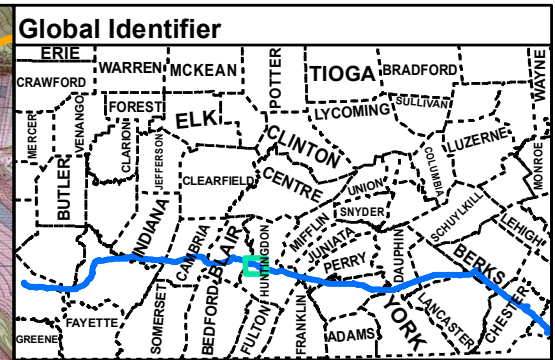
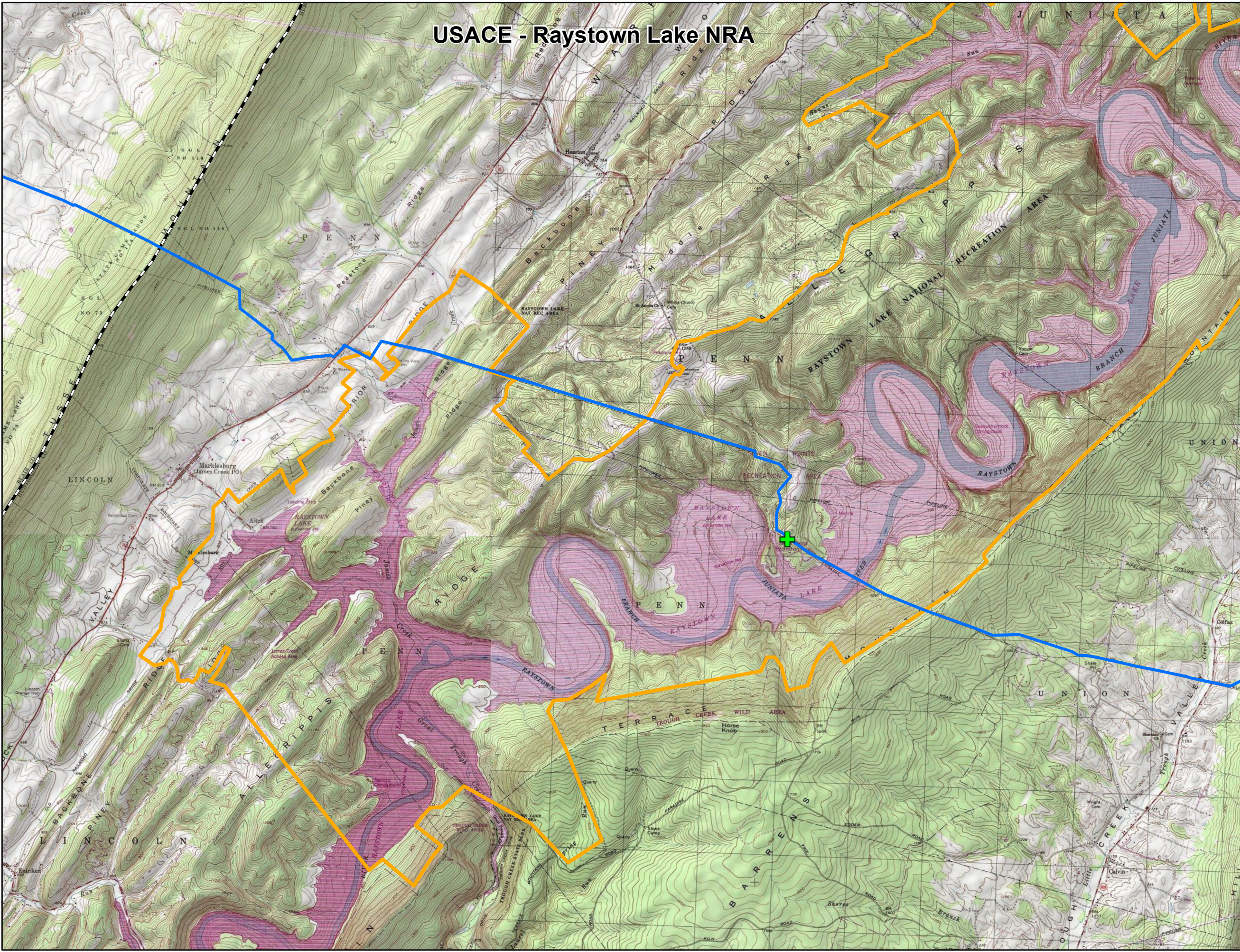


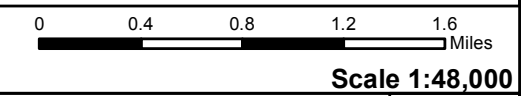
USACE - Raystown Lake NRA



Legend

- + Block Valve Location
- Proposed Pipelines
- USACE Raystown Lake Property
- County Boundary

**Figure 4 - Project ROW through USACE Raystown Lake NRA
Huntingdon County, PA**



Prepared By:	Date:
TETRA TECH	07/2016

Base Map;
ESRI AtcGIS Online
Coordinate System NAD 83
Stateplane, PA South, Feet

USACE Parcels:
County Assessment
GIS Shapefiles

Location: P:\GIS\PROJECTS\1120095958-PPP\MXD\PERMITS\FIGURE 3 - PROJECT ROW THROUGH RAYSTOWN LAKE PROPERTY USGS TOPO.MXD 7/7/2016.LN