

Public Notice

U.S. Army Corps
of Engineers
Baltimore District

In Reply to Application Number
CENAB-OP-RMN (LEHIGH CEMENT CO/NEW WINDSOR
QUARRY) 2008-65243

PN 13-14

Comment Period: March 22, 2013 – May 17, 2013

THE PURPOSE OF THIS PUBLIC NOTICE IS TO SOLICIT COMMENTS FROM THE PUBLIC ABOUT THE WORK DESCRIBED BELOW AND TO ANNOUNCE THE DATE OF A CORPS PUBLIC HEARING/MARYLAND DEPARTMENT OF THE ENVIRONMENT PUBLIC INFORMATION HEARING ON THE SUBJECT APPLICATION. AT THIS TIME, NO DECISION HAS BEEN MADE AS TO WHETHER OR NOT AUTHORIZATIONS WILL BE ISSUED. THE CORPS PUBLIC INFORMATION MEETING/MDE PUBLIC INFORMATION HEARING WILL BE HELD:

Thursday, May 2, 2013

6:00 pm to 9:00 pm

Community Room of New Windsor
1100 Green Valley Road
New Windsor, Maryland 21776

The public hearing provides members of the public the opportunity to present views, opinions, and information which will be considered by the U.S. Army Corps of Engineers, Baltimore District (Corps) and the Maryland Department of the Environment (MDE) in evaluating the permit application. Beginning at 6:00 pm, agency statements will be given followed by a short presentation by the applicant, followed by public testimony. A time limit of three minutes per speaker may be set, depending on the number of speakers, to ensure that all interested parties have an opportunity to voice their views.

Anyone who is hearing impaired and/or is non-English speaking; who wishes to attend this public hearing should notify Mrs. Deborah Nizer at the address/telephone number listed near the end of this public notice. All requests for an oral, sign language, or non-English language interpreter must be received by April 15, 2013. To the extent possible and feasible, an interpreter will be provided.

The Baltimore District has received an application for a Department of the Army permit pursuant to the Section 404 of the Clean Water Act (33 U.S.C 1344), as described below:

APPLICANT: Mr. Kurt Deery
Lehigh Cement Company
675 Quaker Hill Road
Union Bridge, Maryland 21791

LOCATION AND WATERWAY: The proposed project is located within the existing Lehigh Cement Company's New Windsor Quarry, near Old New Windsor Road; near McKinstry's Mill Road, Hawk's Hill Road, Greenwood Church Road, Beacham Farm in New Windsor, Carroll County, Maryland. The aquatic resources located within the propose project include Five Daughters Run and adjacent nontidal emergent wetlands; Dickenson Run and adjacent nontidal emergent wetlands; Haines Branch; McKinstry Mill Creek; and four additional unnamed tributaries.

PROPOSED WORK: To discharge fill material into waters of the United States, including nontidal emergent wetlands. The project involves (a) the excavation and extraction of subsurface limestone; (b) deposition of the overburden materials; (c) construction of redundant material transport systems, including the installation of a combined underground and aboveground stone conveyor belt system; and (d) construction of a railroad spur. The proposed work will result in permanent impacts to approximately 21,194 linear feet of perennial and intermittent streams; and will result in the loss of function and services of approximately 1.68 acres of palustine emergent wetlands. The applicant has demonstrated avoidance and minimization of impacts to waters of the United States by utilizing all available upland areas within the project site for placement of the overburden materials, proposing a partially underground conveyor system, and bottomless arch railway culvert crossings.

As compensatory mitigation for the unavoidable permanent loss of functions and services to approximately 21,194 linear feet of streams and 1.68 acres of nontidal emergent wetlands, the applicant is proposing an off-site compensatory mitigation area within the watershed, which includes: a) stabilization and restoration of approximately 13,061 linear feet of Haines Branch and two unnamed tributaries to Haines Branch; b) the creation of an approximately 200 linear foot wide forested riparian buffer adjacent to this reach of Haines Branch; and c) the creation of a minimum of 1.68 acres of palustine emergent wetlands. The proposed mitigation site is located on property owned by Lehigh Cement Company and would be protected in perpetuity. In addition to the proposed compensatory mitigation, the applicant is proposing enhancements (e.g., bank stabilization and riparian plantings) to approximately 1,165 linear feet of five streams within the project area.

Attached are the tables of impacts by resource which are associated with this project. All work would be completed in accordance with the attached plans. If you have received this notification via e-mail, plans are attached. If you have received this notification through the U.S. Mail, plans are available for review from the following sources:

- The Baltimore District Regulatory website located at:

<http://www.nab.usace.army.mil/Missions/Regulatory/PublicNotices.aspx>

- Carroll County public library:

Carroll County Public Library
Taneytown Branch
10 Grand Drive
Taneytown, Maryland 21787
(Ask for Docket #06-13)

- Government Agencies:

U.S Army Corps of Engineers
Baltimore District
Regulatory Branch
10 South Howard Street
Baltimore, Maryland 21201
Call (410) 962-4252 to schedule an appointment.

Maryland Department of the Environment
Air and Radiation Management Administration
1800 Washington Boulevard
Baltimore, Maryland 21230
(Ask for Docket #06-13)

- You can request a copy of the plans from the Corps by contacting Ms. Erin Shaw at (410) 962-4252 or Mrs. Deborah Nizer at the number below.

If you have any questions concerning this matter, please contact Mrs. Deborah Nizer at (410) 962-6085 or debby.nizer@usace.army.mil.

The comment period expires on May 17, 2013.

PROJECT PURPOSE: The purpose of this project is to facilitate the continuation and expansion of the existing mining operation at the Lehigh New Windsor Quarry; the modernization of the transport of lime stone to the Lehigh Cement Company in Union Bridge; and the continued operation of cement production at the facility.

The decision whether to issue a permit will be based on an evaluation of the probable impact including cumulative impacts of the proposed activity on the public interest. That decision will reflect the national concern for both protection and utilization of important resources. The benefit which reasonably may be expected to accrue from the proposal must be balanced against its reasonably foreseeable detriments. All factors which may be relevant to the proposal will be considered including the cumulative effects thereof; among those are conservation, economics, aesthetics, general environmental concerns, wetlands, cultural values, fish and wildlife values, flood hazards, flood plain values, land use, navigation, shoreline erosion and accretion, water supply and conservation, water quality, energy needs, safety, food and fiber production, and, in general, the needs and welfare of the people.

The evaluation of the impact of the work described above on the public interest will include application of the Clean Water Act Section 404(b)(1) Guidelines promulgated by the Administrator, U.S. Environmental Protection Agency, under authority of Section 404 of the Clean Water Act.

The Corps of Engineers is soliciting comments from the public; Federal, State, and local agencies and officials; Indian Tribes; and other interested parties in order to consider and evaluate the impacts of this proposed activity. Any comments received will be considered by the Corps of Engineers to determine whether to issue, modify, condition, or deny a permit for this proposal. To make this decision, comments are used to assess impacts on endangered species, historic properties, water quality, general environmental effects, and the other public interest factors listed above. Comments are used in the preparation of an Environmental Assessment and/or and Environmental Impact Statement pursuant to the National Environmental Policy Act. Comments are also used to determine the overall public interest of the proposed activity.

Written comments concerning the work described above related to the factors listed above or other pertinent factors must be received by the District Engineer, U.S. Army Corps of

Engineers, Baltimore District, Attn: Mrs. Deborah Nizer, CENAB-OP-RPA, P.O. Box 1715, Baltimore Maryland 21203-1715.

SECTION 401 WATER QUALITY CERTIFICATION: The applicant is required to obtain a water quality certification in accordance with Section 401 of the Clean Water Act from the Maryland Department of the Environment. Any written comments concerning the work described above which relate to water quality certification must be received by the Nontidal Wetlands Division, Wetlands and Waterways Program, Maryland Department of the Environment, Montgomery Park Business Center, 1800 Washington Boulevard, Suite 430, Baltimore, Maryland 21230-1708 within the comment period as specified above to receive consideration. The 401 certifying agency has a statutory limit of one year to make its decision.

The applicant must obtain any Federal, State or local government permits which may be required.

A preliminary review of this application indicates that the proposed work will not affect listed species or their critical habitat pursuant to Section 7 of the Endangered Species Act as amended. As the evaluation of this application continues, additional information may become available which could modify this preliminary determination.

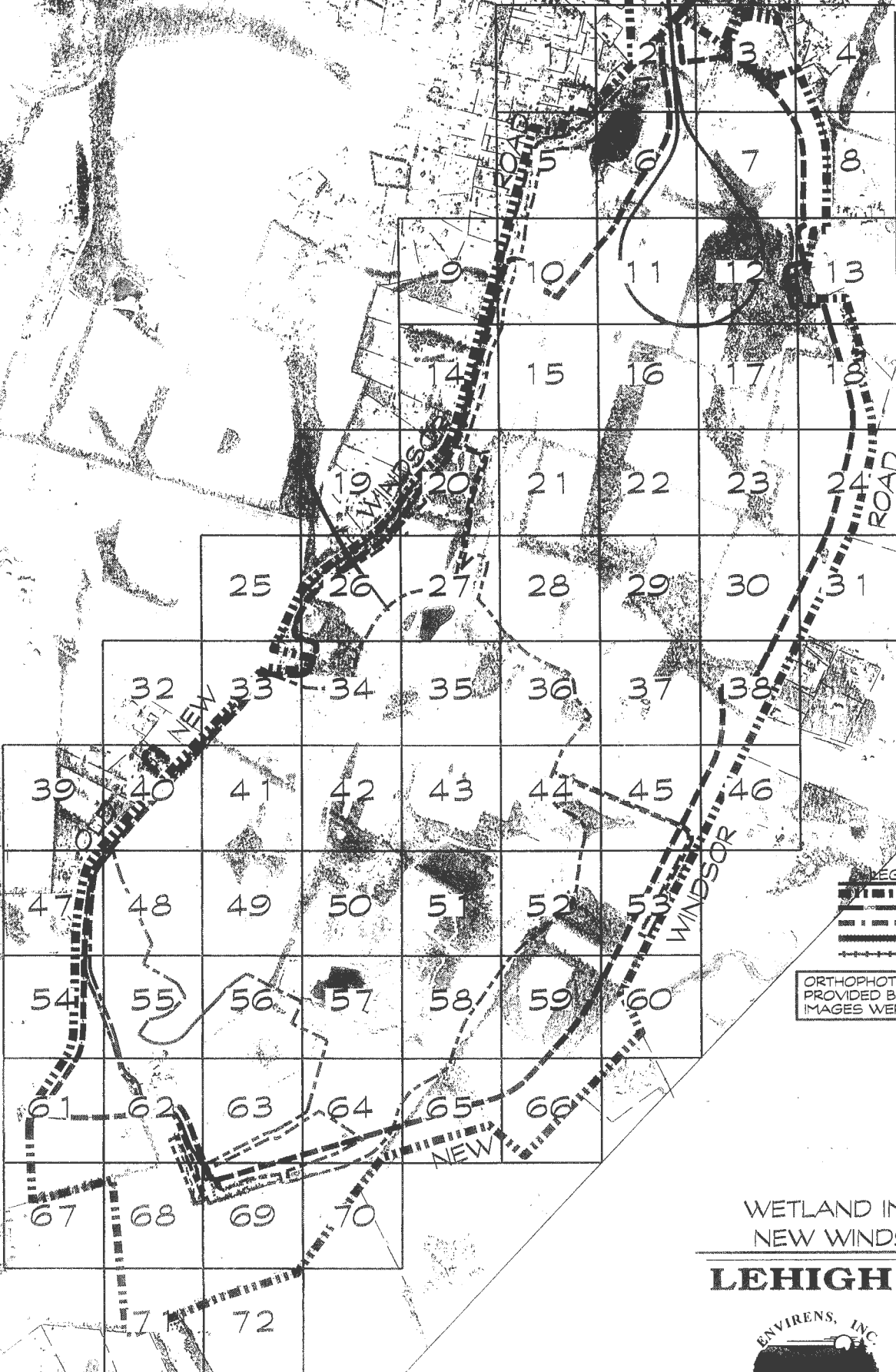
Review of the latest published version of the National Register of Historic Places indicated that there are no registered properties listed as eligible for inclusion therein located at the site of the proposed work. However, the site is adjacent to a National Register-listed historic district. Therefore, there is a potential for direct or indirect effects on historic buildings and landscapes, as well as on undiscovered existing archeological deposits. Currently unknown archeological, scientific, prehistoric, or historical data may be lost or destroyed by the work to be accomplished under the requested permit. As the evaluation of this application continues, additional information may become available which could modify this preliminary determination.

It is requested that you communicate the foregoing information concerning the proposed work to any persons known by you to be interested and not being known to this office, who did not receive a copy of this notice.

FOR THE DISTRICT ENGINEER

JOSEPH P. DAVIA
Chief, Maryland Section Northern

TOWN OF NEW WINDSOR



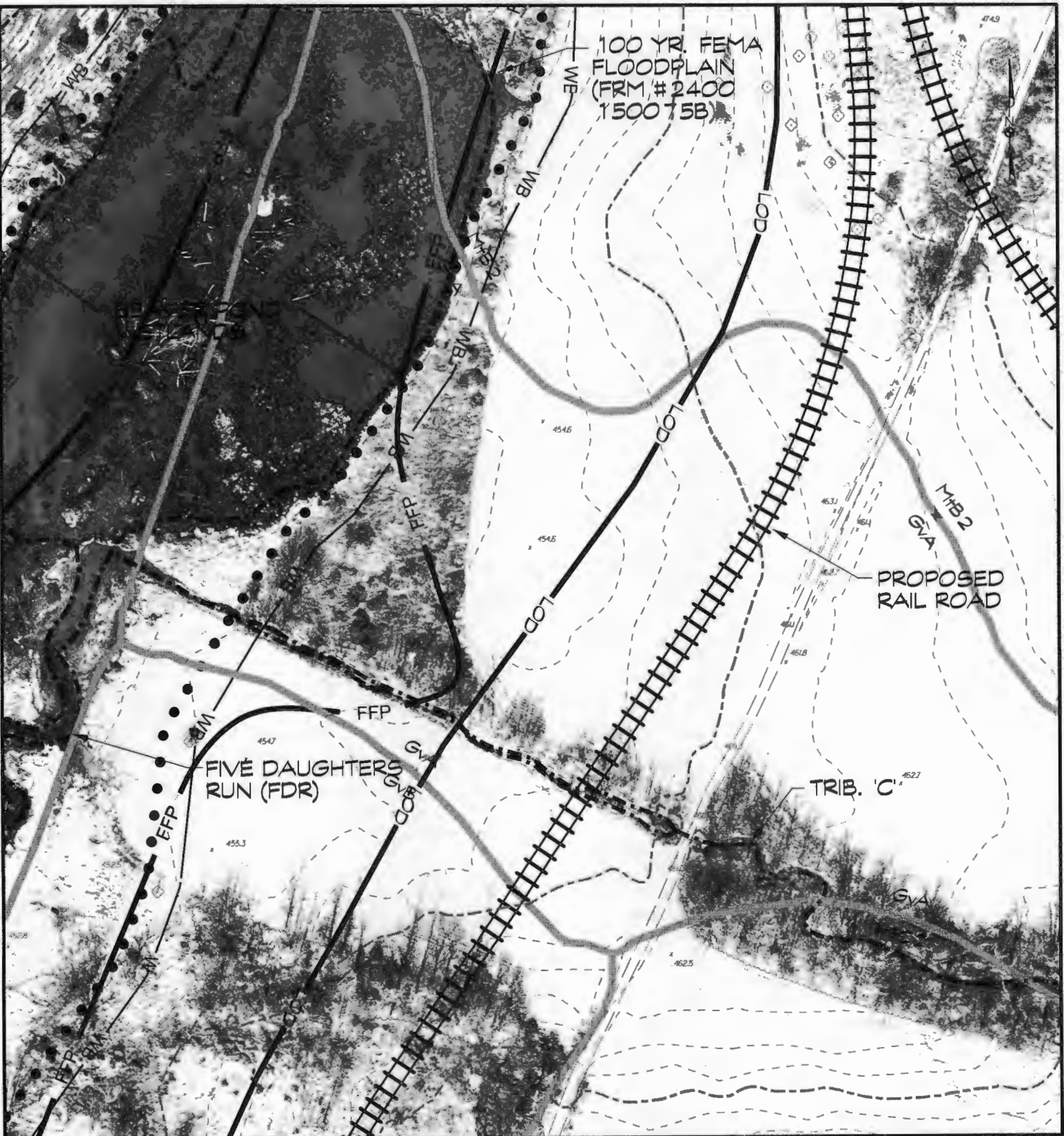
LEGEND

	LEHIGH PROPERTY LINE
	LIMIT OF DISTURBANCE
	EX. MINING PERMIT
	RAIL ROAD
	CONVEYOR LINE

ORTHOGRAPHY IMAGES PROVIDED BY CARROLL COUNTY. IMAGES WERE TAKEN IN MARCH, 2006

WETLAND IMPACT EXHIBIT
 NEW WINDSOR QUARRY
LEHIGH CEMENT



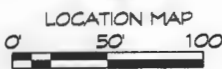
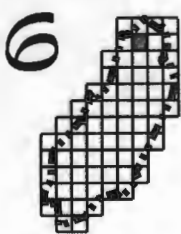


AREA OF IMPACT BY WETLAND TYPE (this sheet only)

TYPE	DESCRIPTION	IMPACT
PP	PERENNIAL STREAM	600 Linear Feet
IT	SEASONAL / INTERMITTENT STREAM	0 Linear Feet
WUS/POW	WATERS OF THE US	0.00 Acres
PEM 1c	WETLANDS	0.00 Acres
	25' WETLANDS BUFFER	0.00 Acres


LEGEND

- PERENNIAL STREAM (NHWPM)
- SEASONAL / INTERMITTENT STREAM
- WATERS OF THE US
- LIMIT OF WETLANDS
- WB 25' WETLANDS BUFFER
- FFP 100 YR FLOODPLAIN (FRM # 2400 1500 75B)
- LOD LIMIT OF DISTURBANCE
- LIMIT OF EXISTING MINING PERMIT
- LEHIGH PROPERTY LINE



WETLAND IMPACT EXHIBIT
NEW WINDSOR QUARRY
LEHIGH CEMENT





AREA OF IMPACT BY WETLAND TYPE (this sheet only)

TYPE	DESCRIPTION	IMPACT
PP	PERENNIAL STREAM	320 Linear Feet
IT	SEASONAL / INTERMITTENT STREAM	0 Linear Feet
WUS/POW	WATERS OF THE US	0.00 Acres
PEM 1c	WETLANDS	0.00 Acres
	25 WETLANDS BUFFER	0.00 Acres

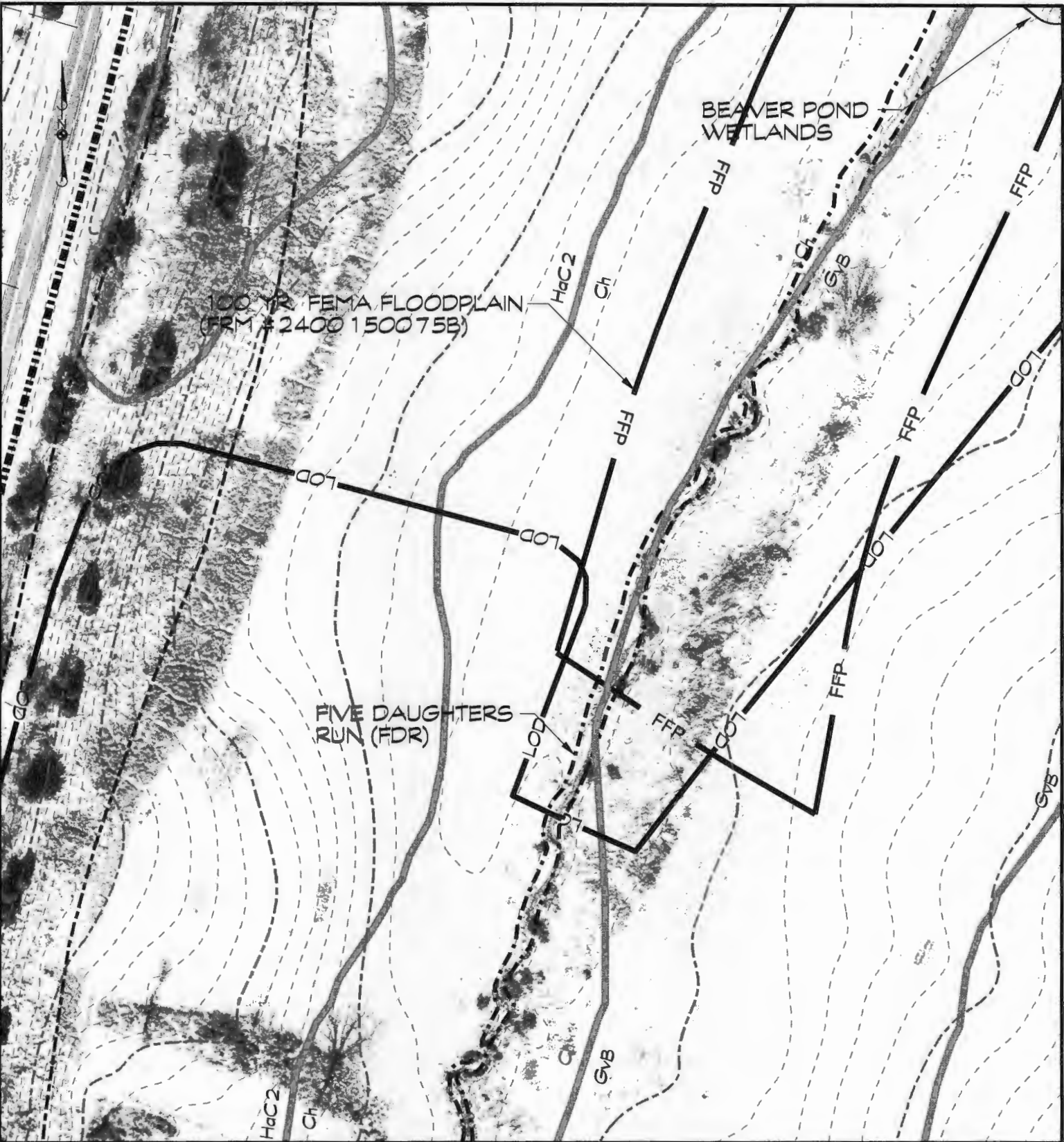
LEGEND

- PERENNIAL STREAM (NHWM)
- SEASONAL / INTERMITTENT STREAM
- WATERS OF THE US
- LIMIT OF WETLANDS
- WB —— 25 WETLANDS BUFFER
- FFP —— 100 YR FLOODPLAIN (FRM #2400 1500756)
- LOD —— LIMIT OF DISTURBANCE
- LIMIT OF EXISTING MINING PERMIT
- LEHIGH PROPERTY LINE



WETLAND IMPACT EXHIBIT
NEW WINDSOR QUARRY
LEHIGH CEMENT





AREA OF IMPACT BY WETLAND TYPE (this sheet only)

TYPE	DESCRIPTION	IMPACT
PP	PERENNIAL STREAM	300 Linear Feet
IT	SEASONAL / INTERMITTENT STREAM	0 Linear Feet
WUS/POW	WATERS OF THE US	0.00 Acres
PEM 1c	WETLANDS	0.00 Acres
	25' WETLANDS BUFFER	0.00 Acres

LEGEND


- PERENNIAL STREAM (NHWM)
- - - SEASONAL / INTERMITTENT STREAM
- WATERS OF THE US
- ● ● ● LIMIT OF WETLANDS
- WB — 25' WETLANDS BUFFER
- FFP — 100 YR FLOODPLAIN (FRM # 2400 1500 75B)
- LOD — LIMIT OF DISTURBANCE
- — — — — LIMIT OF EXISTING MINING PERMIT
- ▬▬▬▬▬▬▬ LEHIGH PROPERTY LINE



WETLAND IMPACT EXHIBIT
NEW WINDSOR QUARRY

LEHIGH CEMENT



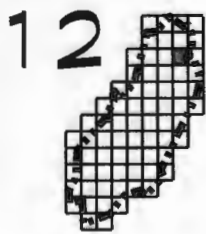


AREA OF IMPACT BY WETLAND TYPE (this sheet only)

TYPE	DESCRIPTION	IMPACT
PP	PERENNIAL STREAM	935 Linear Feet
IT	SEASONAL / INTERMITTENT STREAM	463 Linear Feet
WUS/POW	WATERS OF THE US	0.00 Acres
PEM 1c	WETLANDS	0.00 Acres
	25' WETLANDS BUFFER	0.00 Acres

LEGEND

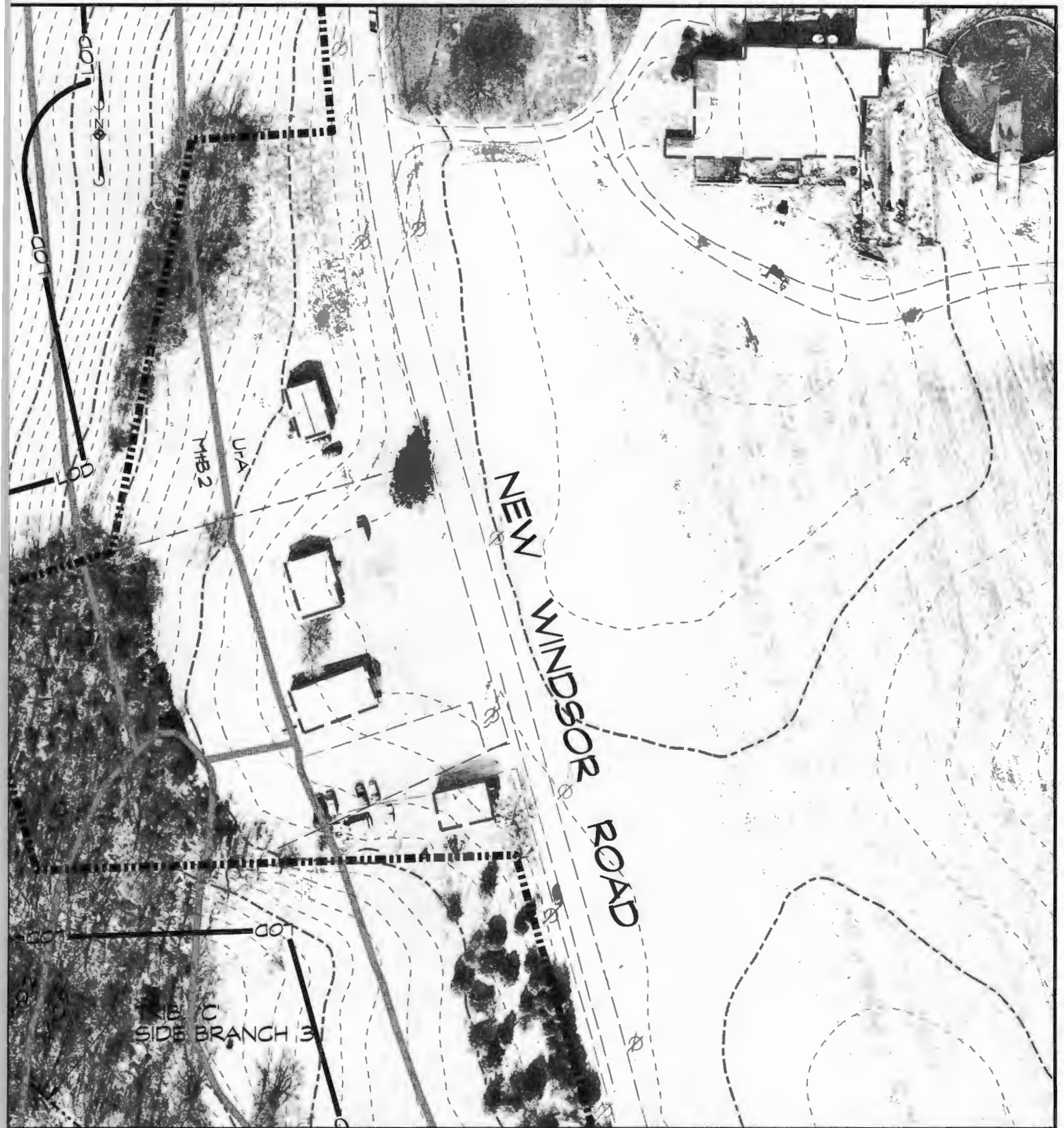
- PERENNIAL STREAM (NHWM)
- - - - SEASONAL / INTERMITTENT STREAM
- WATERS OF THE US
- LIMIT OF WETLANDS
- WB 25' WETLANDS BUFFER
- FFP 100 YR FLOODPLAIN (FRIM # 2400 1300 75B)
- - - - LOD LIMIT OF DISTURBANCE
- LIMIT OF EXISTING MINING PERMIT
- LEHIGH PROPERTY LINE



WETLAND IMPACT EXHIBIT
NEW WINDSOR QUARRY

LEHIGH CEMENT





AREA OF IMPACT BY WETLAND TYPE (this sheet only)

TYPE	DESCRIPTION	IMPACT
PP	PERENNIAL STREAM	0 Linear Feet
IT	SEASONAL / INTERMITTENT STREAM	73 Linear Feet
WUS/POW	WATERS OF THE US	0.00 Acres
PEM 1c	WETLANDS	0.00 Acres
	25' WETLANDS BUFFER	0.00 Acres


LEGEND

- PERENNIAL STREAM (NHWM)
- SEASONAL / INTERMITTENT STREAM
- WATERS OF THE US
- LIMIT OF WETLANDS
- WB 25' WETLANDS BUFFER
- FFP 100 YR FLOODPLAIN (FRM # 2400 1500 75B)
- LOD LIMIT OF DISTURBANCE
- LIMIT OF EXISTING MINING PERMIT
- LEHIGH PROPERTY LINE



WETLAND IMPACT EXHIBIT
NEW WINDSOR QUARRY
LEHIGH CEMENT




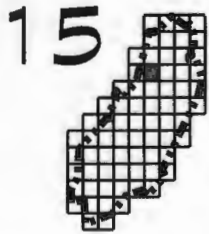


AREA OF IMPACT BY WETLAND TYPE (this sheet only)

TYPE	DESCRIPTION	IMPACT
PP	PERENNIAL STREAM	1852 Linear Feet
IT	SEASONAL / INTERMITTENT STREAM	0 Linear Feet
WUS/POW	WATERS OF THE US	0.00 Acres
PEM 1c	WETLANDS	0.00 Acres
	25' WETLANDS BUFFER	0.00 Acres


LEGEND

- PERENNIAL STREAM (NIHWM)
- - - SEASONAL / INTERMITTENT STREAM
- WATERS OF THE US
- • • • • LIMIT OF WETLANDS
- WB 25' WETLANDS BUFFER
- FFP 100 YR FLOODPLAIN (FRIM #2400 1500756)
- LOD LIMIT OF DISTURBANCE
- - - LIMIT OF EXISTING MINING PERMIT
- ▬▬▬▬▬▬▬ LEHIGH PROPERTY LINE



WETLAND IMPACT EXHIBIT
NEW WINDSOR QUARRY
LEHIGH CEMENT





AREA OF IMPACT BY WETLAND TYPE (this sheet only)

TYPE	DESCRIPTION	IMPACT
PP	PERENNIAL STREAM	900 Linear Feet
IT	SEASONAL / INTERMITTENT STREAM	0 Linear Feet
WUS/POW	WATERS OF THE US	0.00 Acres
PEM 1c	WETLANDS	0.33 Acres
	25 WETLANDS BUFFER	0.74 Acres

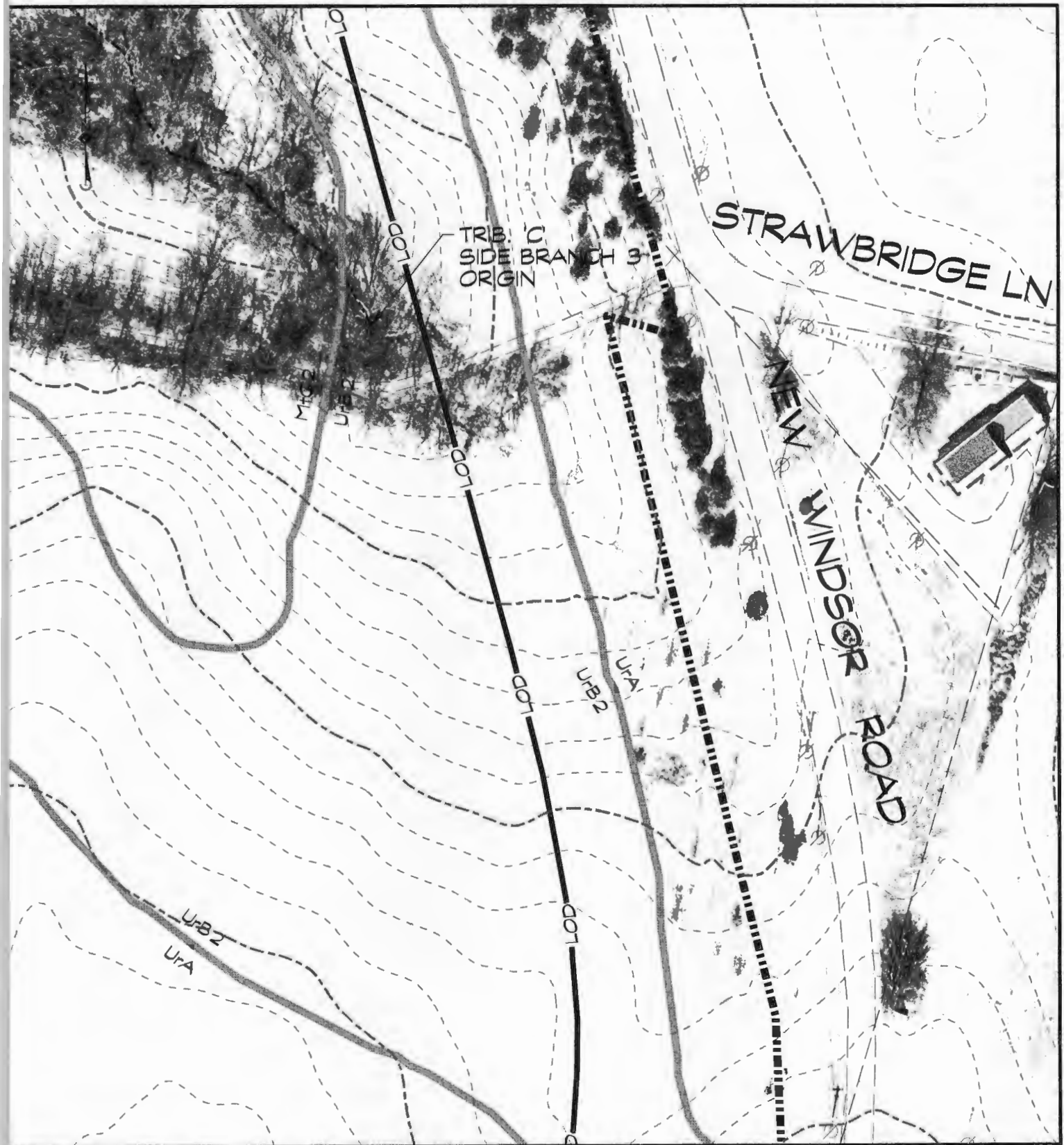
LEGEND

- PERENNIAL STREAM (NHWM)
- SEASONAL / INTERMITTENT STREAM
- WATERS OF THE US
- LIMIT OF WETLANDS
- WB 25 WETLANDS BUFFER
- FFP 100 YR FLOODPLAIN (FRIM #2400 1500756)
- LOD LIMIT OF DISTURBANCE
- LIMIT OF EXISTING MINING PERMIT
- LEHIGH PROPERTY LINE



WETLAND IMPACT EXHIBIT
NEW WINDSOR QUARRY
LEHIGH CEMENT






AREA OF IMPACT BY WETLAND TYPE (this sheet only)

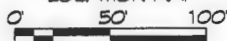
TYPE	DESCRIPTION	IMPACT
PP	PERENNIAL STREAM (NHWM)	0 Linear Feet
IT	SEASONAL / INTERMITTENT STREAM	344 Linear Feet
WUS/POW	WATERS OF THE US	0.00 Acres
PEM 1c	WETLANDS	0.00 Acres
	25' WETLANDS BUFFER	0.00 Acres

LEGEND

- PERENNIAL STREAM (NHWM)
- - - - SEASONAL / INTERMITTENT STREAM
- WATERS OF THE US
- LIMIT OF WETLANDS
- WB 25' WETLANDS BUFFER
- FFP 100 YR FLOODPLAIN (FRM #24001500758)
- LOD LIMIT OF DISTURBANCE
- LIMIT OF EXISTING MINING PERMIT
- LEHIGH PROPERTY LINE



LOCATION MAP



WETLAND IMPACT EXHIBIT
NEW WINDSOR QUARRY

LEHIGH CEMENT



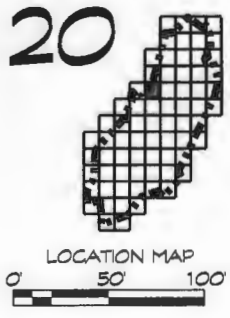


AREA OF IMPACT BY WETLAND TYPE (this sheet only)

TYPE	DESCRIPTION	IMPACT
PP	PERENNIAL STREAM	295 Linear Feet
IT	SEASONAL / INTERMITTENT STREAM	535 Linear Feet
WUS/POW	WATERS OF THE US	0.00 Acres
PEM 1c	WETLANDS	0.07 Acres
	25' WETLANDS BUFFER	0.32 Acres

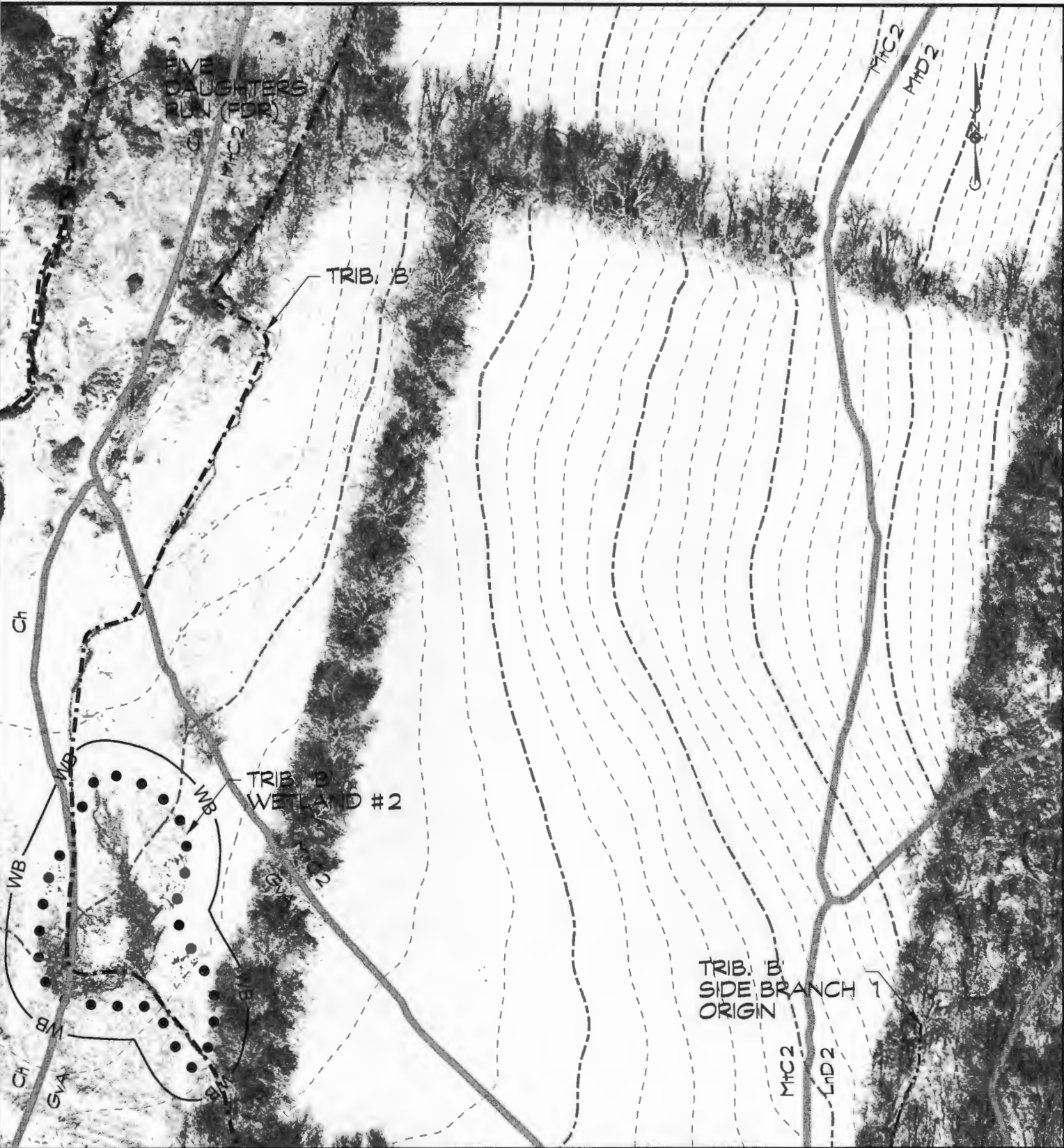
LEGEND

- PERENNIAL STREAM (NHWM)
- - - - SEASONAL / INTERMITTENT STREAM
- WATERS OF THE US
- LIMIT OF WETLANDS
- 25' WETLANDS BUFFER
- FFP — 100 YR FLOODPLAIN (FRM # 2400 1300 758)
- LOD — LIMIT OF DISTURBANCE
- - - - LIMIT OF EXISTING MINING PERMIT
- ▬▬▬▬▬▬▬ LEHIGH PROPERTY LINE



WETLAND IMPACT EXHIBIT
NEW WINDSOR QUARRY
LEHIGH CEMENT





AREA OF IMPACT BY WETLAND TYPE (this sheet only)

TYPE	DESCRIPTION	IMPACT
PP	PERENNIAL STREAM	1344 Linear Feet
IT	SEASONAL / INTERMITTENT STREAM	100 Linear Feet
WUS/POW	WATERS OF THE US	0.00 Acres
PEM 1c	WETLANDS	0.41 Acres
	25' WETLANDS BUFFER	0.38 Acres

LEGEND

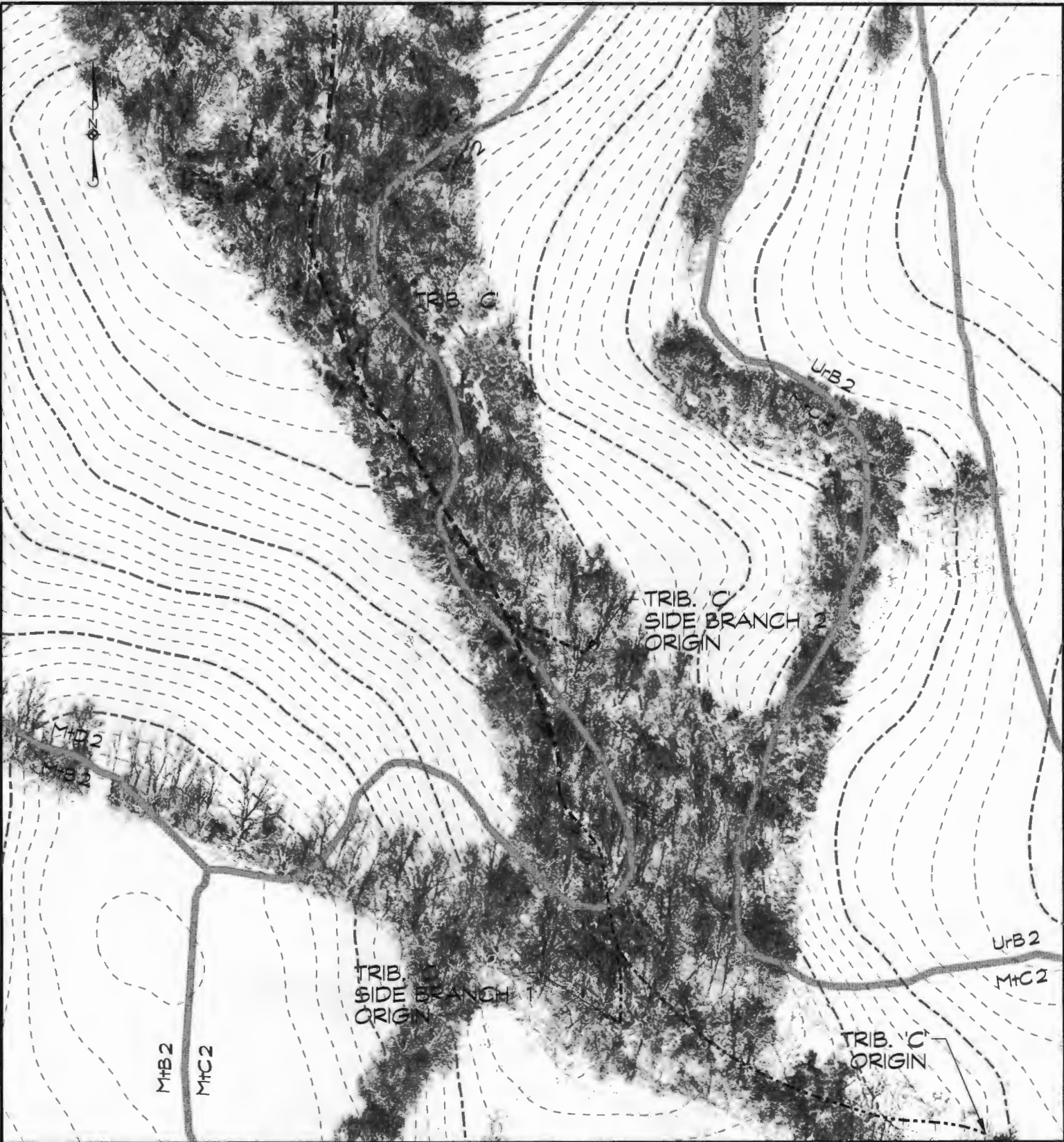
- PERENNIAL STREAM (NHWM)
- SEASONAL / INTERMITTENT STREAM
- WATERS OF THE US
- LIMIT OF WETLANDS
- WB 25' WETLANDS BUFFER
- FFP 100 YR FLOODPLAIN (FRIM # 2400 1500 758)
- LOD LIMIT OF DISTURBANCE
- LIMIT OF EXISTING MINING PERMIT
- LEHIGH PROPERTY LINE

21



WETLAND IMPACT EXHIBIT
NEW WINDSOR QUARRY
LEHIGH CEMENT





AREA OF IMPACT BY WETLAND TYPE (this sheet only)

TYPE	DESCRIPTION	IMPACT
PP	PERENNIAL STREAM	640 Linear Feet
IT	SEASONAL / INTERMITTENT STREAM	580 Linear Feet
WUS/POW	WATERS OF THE US	0.00 Acres
PEM 1c	WETLANDS	0.00 Acres
	25' WETLANDS BUFFER	0.00 Acres

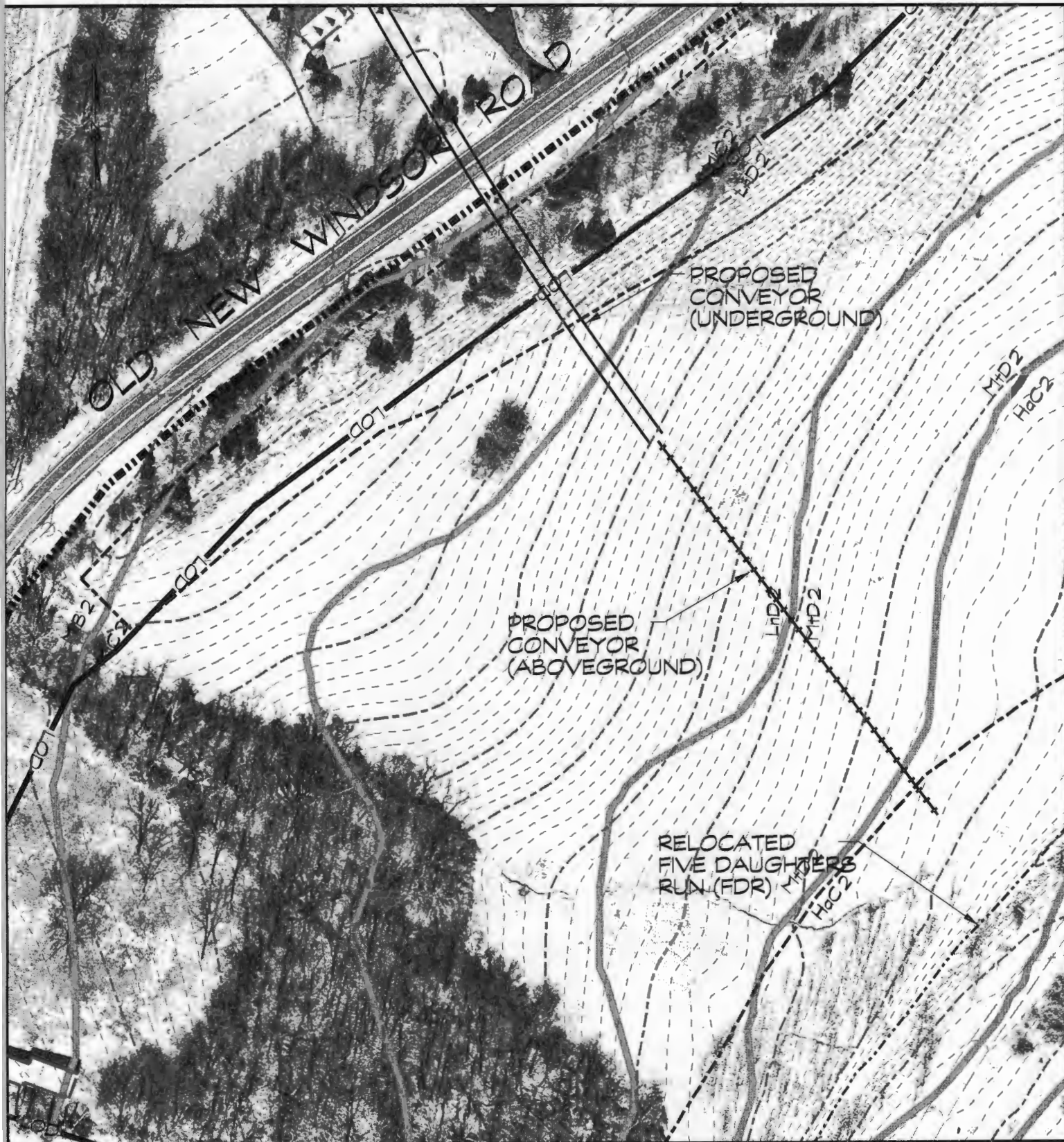
LEGEND

- PERENNIAL STREAM (NHWM)
- - - SEASONAL / INTERMITTENT STREAM
- WATERS OF THE US
- ● ● ● ● LIMIT OF WETLANDS
- WB — 25' WETLANDS BUFFER
- FFP — 100 YR FLOODPLAIN (FRIM # 2400 1500758)
- LOD — LIMIT OF DISTURBANCE
- — — — — LIMIT OF EXISTING MINING PERMIT
- ▬▬▬▬▬▬▬ LEHIGH PROPERTY LINE



WETLAND IMPACT EXHIBIT
NEW WINDSOR QUARRY
LEHIGH CEMENT



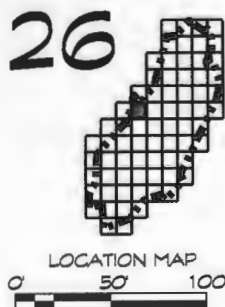


AREA OF IMPACT BY WETLAND TYPE (this sheet only)

TYPE	DESCRIPTION	IMPACT
PP	PERENNIAL STREAM	0 Linear Feet
IT	SEASONAL / INTERMITTENT STREAM	308 Linear Feet
WUS/POW	WATERS OF THE US	0.00 Acres
PEM 1c	WETLANDS	0.00 Acres
	25 WETLANDS BUFFER	0.00 Acres

LEGEND

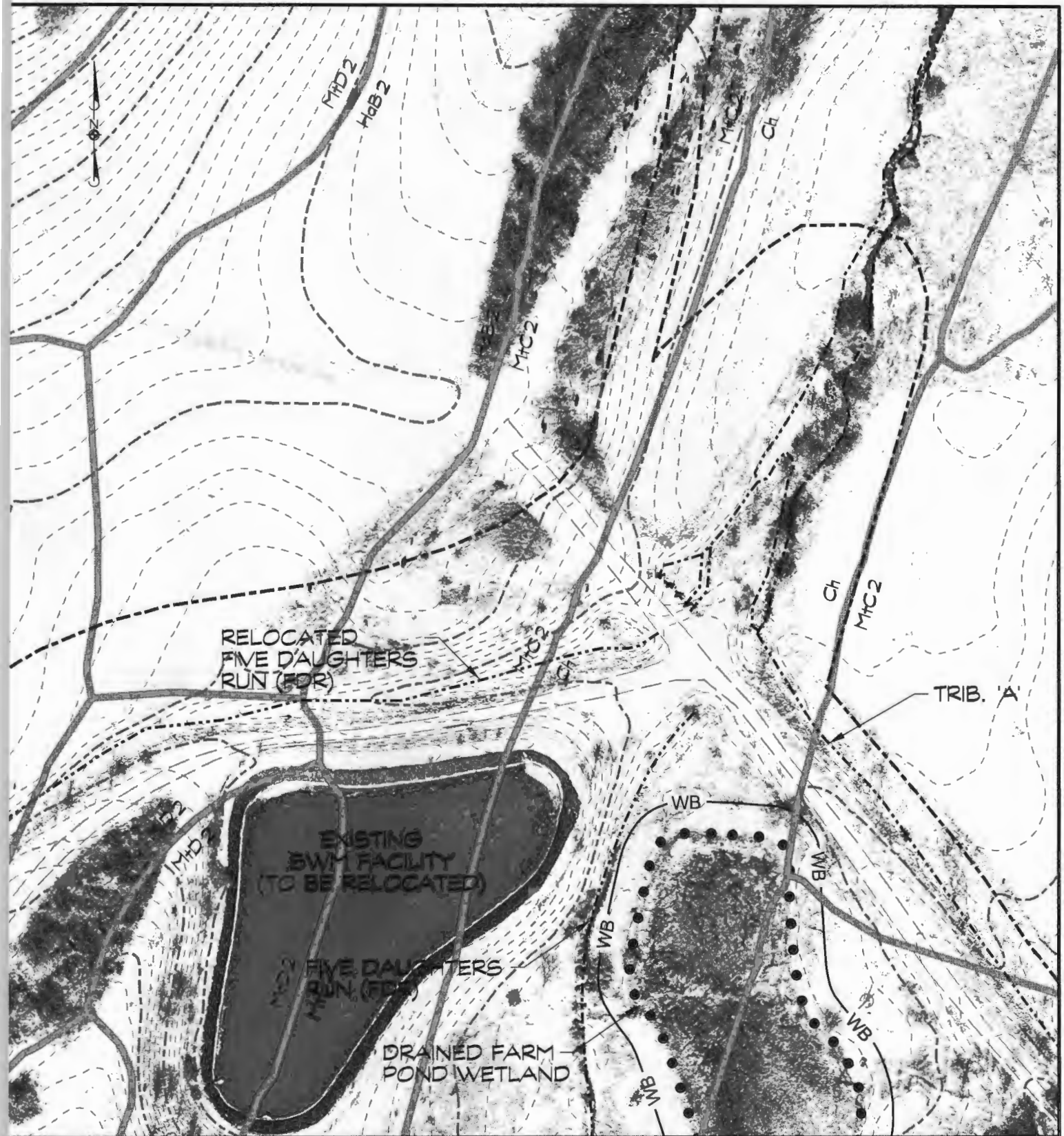
- PERENNIAL STREAM (NHWM)
- SEASONAL / INTERMITTENT STREAM
- WATERS OF THE US
- LIMIT OF WETLANDS
- WB 25 WETLANDS BUFFER
- FFP 100 YR FLOODPLAIN (FRIM # 2400 150075B)
- LOD LIMIT OF DISTURBANCE
- LIMIT OF EXISTING MINING PERMIT
- LEHIGH PROPERTY LINE



WETLAND IMPACT EXHIBIT
NEW WINDSOR QUARRY

LEHIGH CEMENT





AREA OF IMPACT BY WETLAND TYPE (this sheet only)


TYPE	DESCRIPTION	IMPACT
PP	PERENNIAL STREAM	0 Linear Feet
IT	SEASONAL / INTERMITTENT STREAM	1780 Linear Feet
WUS/POW	WATERS OF THE US	0.00 Acres
PEM 1c	WETLANDS	0.64 Acres
	25' WETLANDS BUFFER	0.38 Acres



WETLAND IMPACT EXHIBIT
 NEW WINDSOR QUARRY
LEHIGH CEMENT

- LEGEND**
- PERENNIAL STREAM (NHW)
 - - - SEASONAL / INTERMITTENT STREAM
 - WATERS OF THE US
 - ● ● ● ● LIMIT OF WETLANDS
 - ○ ○ ○ ○ 25' WETLANDS BUFFER
 - FFP WB —— 100 YR FLOODPLAIN (FRM # 2400 1500 758)
 - LOD —— LIMIT OF DISTURBANCE
 - LIMIT OF EXISTING MINING PERMIT
 - LEHIGH PROPERTY LINE



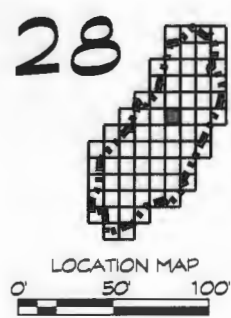


AREA OF IMPACT BY WETLAND TYPE (this sheet only)

TYPE	DESCRIPTION	IMPACT
PP	PERENNIAL STREAM	668 Linear Feet
IT	SEASONAL / INTERMITTENT STREAM	270 Linear Feet
WJUS/POW	WATERS OF THE US	0.00 Acres
PEM 1c	WETLANDS	0.00 Acres
	25' WETLANDS BUFFER	0.00 Acres

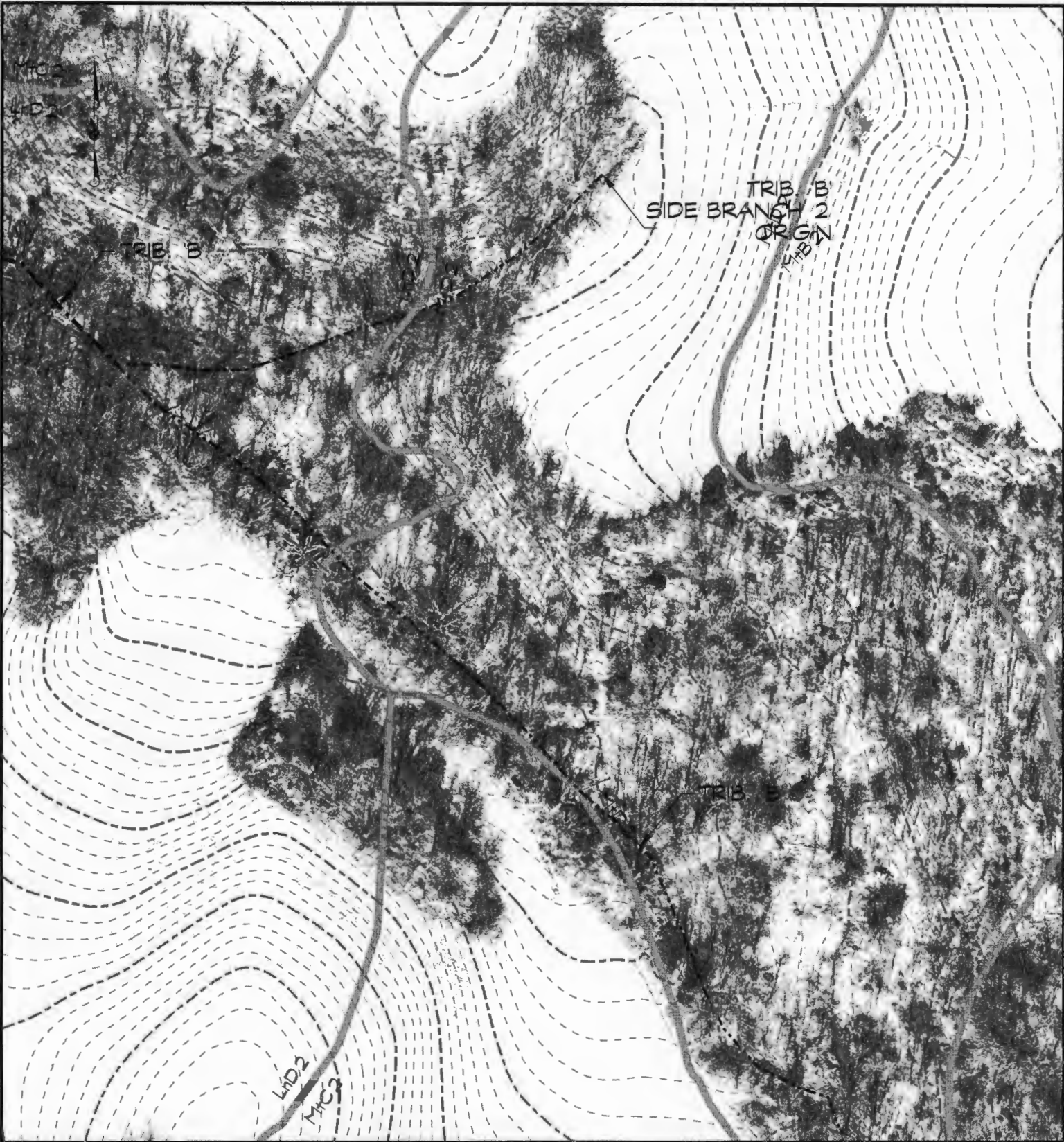
LEGEND

- PERENNIAL STREAM (NHWM)
- - - - - SEASONAL / INTERMITTENT STREAM
- WATERS OF THE US
- LIMIT OF WETLANDS
- WB 25' WETLANDS BUFFER
- FFP 100 YR FLOODPLAIN (FRM #2400 1500758)
- LOD LIMIT OF DISTURBANCE
- LIMIT OF EXISTING MINING PERMIT
- LEHIGH PROPERTY LINE



WETLAND IMPACT EXHIBIT
NEW WINDSOR QUARRY
LEHIGH CEMENT





AREA OF IMPACT BY WETLAND TYPE (this sheet only)

TYPE	DESCRIPTION	IMPACT
PP	PERENNIAL STREAM	107 Linear Feet
IT	SEASONAL / INTERMITTENT STREAM	1230 Linear Feet
WUS/POW	WATERS OF THE US	0.00 Acres
PEM 1c	WETLANDS	0.00 Acres
	25' WETLANDS BUFFER	0.00 Acres

LEGEND

- PERENNIAL STREAM (NHWM)
- - - SEASONAL / INTERMITTENT STREAM
- WATERS OF THE US
- ● ● ● ● LIMIT OF WETLANDS
- WB — 25' WETLANDS BUFFER
- FFP — 100 YR FLOODPLAIN (PRM # 2400 1300 758)
- LOD — LIMIT OF DISTURBANCE
- - - - - LIMIT OF EXISTING MINING PERMIT
- LEHIGH PROPERTY LINE



WETLAND IMPACT EXHIBIT
NEW WINDSOR QUARRY

LEHIGH CEMENT





AREA OF IMPACT BY WETLAND TYPE (this sheet only)

TYPE	DESCRIPTION	IMPACT
PP	PERENNIAL STREAM	0 Linear Feet
IT	SEASONAL / INTERMITTENT STREAM	934 Linear Feet
WUB/POW	WATERS OF THE US	0.00 Acres
PEM 1c	WETLANDS	0.00 Acres
	25' WETLANDS BUFFER	0.00 Acres

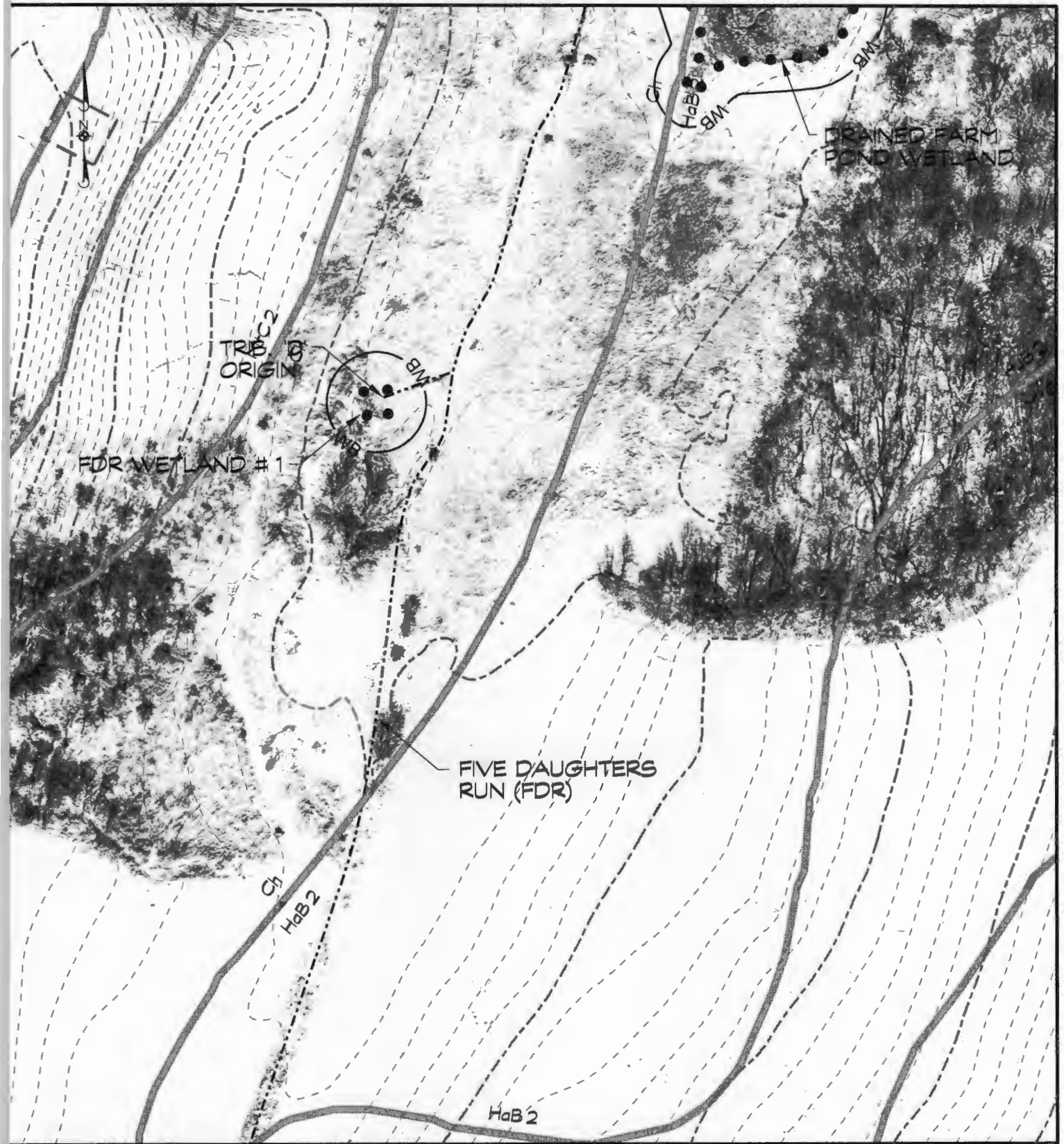
LEGEND

- PERENNIAL STREAM (NHWM)
- - - SEASONAL / INTERMITTENT STREAM
- WATERS OF THE US
- ● ● ● ● LIMIT OF WETLANDS
- WB 25' WETLANDS BUFFER
- FFP 100 YR FLOODPLAIN (FRIM # 2400 1500 75B)
- LOD LIMIT OF DISTURBANCE
- LIMIT OF EXISTING MINING PERMIT
- LEHIGH PROPERTY LINE



WETLAND IMPACT EXHIBIT
NEW WINDSOR QUARRY
LEHIGH CEMENT





AREA OF IMPACT BY WETLAND TYPE (this sheet only)

TYPE	DESCRIPTION	IMPACT
PP	PERENNIAL STREAM	0 Linear Feet
IT	SEASONAL / INTERMITTENT STREAM	930 Linear Feet
WUS/POW	WATERS OF THE US	0.00 Acres
PEM 1c	WETLANDS	0.11 Acres
	25' WETLANDS BUFFER	0.19 Acres

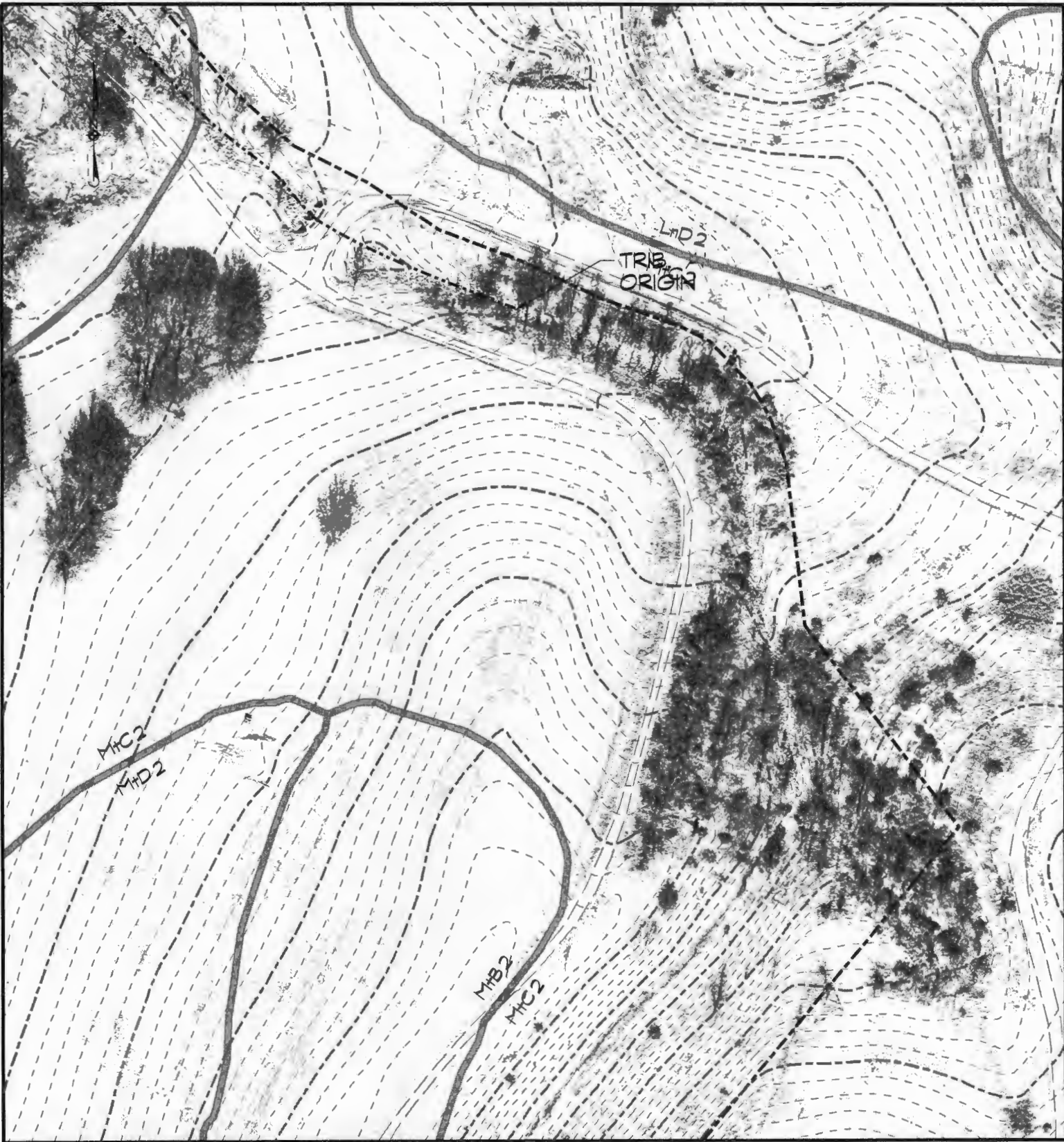
LEGEND

	PERENNIAL STREAM (NHWM)
	SEASONAL / INTERMITTENT STREAM
	WATERS OF THE US
	LIMIT OF WETLANDS
	25' WETLANDS BUFFER
	100 YR FLOODPLAIN (FRM #2400 1500758)
	LIMIT OF DISTURBANCE
	LIMIT OF EXISTING MINING PERMIT
	LEHIGH PROPERTY LINE



WETLAND IMPACT EXHIBIT
NEW WINDSOR QUARRY
LEHIGH CEMENT





AREA OF IMPACT BY WETLAND TYPE (this sheet only)

TYPE	DESCRIPTION	IMPACT
PP	PERENNIAL STREAM	0 Linear Feet
IT	SEASONAL / INTERMITTENT STREAM	393 Linear Feet
WUS/POW	WATERS OF THE US	0.00 Acres
PEM 1c	WETLANDS	0.00 Acres
	25' WETLANDS BUFFER	0.00 Acres


LEGEND

- PERENNIAL STREAM (NHWM)
- - - - - SEASONAL / INTERMITTENT STREAM
- WATERS OF THE US
- LIMIT OF WETLANDS
- WB 25' WETLANDS BUFFER
- FFP 100 YR FLOODPLAIN (FRM #2400 1500755)
- LOD LIMIT OF DISTURBANCE
- LIMIT OF EXISTING MINING PERMIT
- ===== LEHIGH PROPERTY LINE



WETLAND IMPACT EXHIBIT
NEW WINDSOR QUARRY
LEHIGH CEMENT





AREA OF IMPACT BY WETLAND TYPE (this sheet only)

TYPE	DESCRIPTION	IMPACT
PP	PERENNIAL STREAM	0 Linear Feet
IT	SEASONAL / INTERMITTENT STREAM	245 Linear Feet
WUS/POW	WATERS OF THE US	0.00 Acres
PEM 1c	WETLANDS	0.00 Acres
	25' WETLANDS BUFFER	0.00 Acres

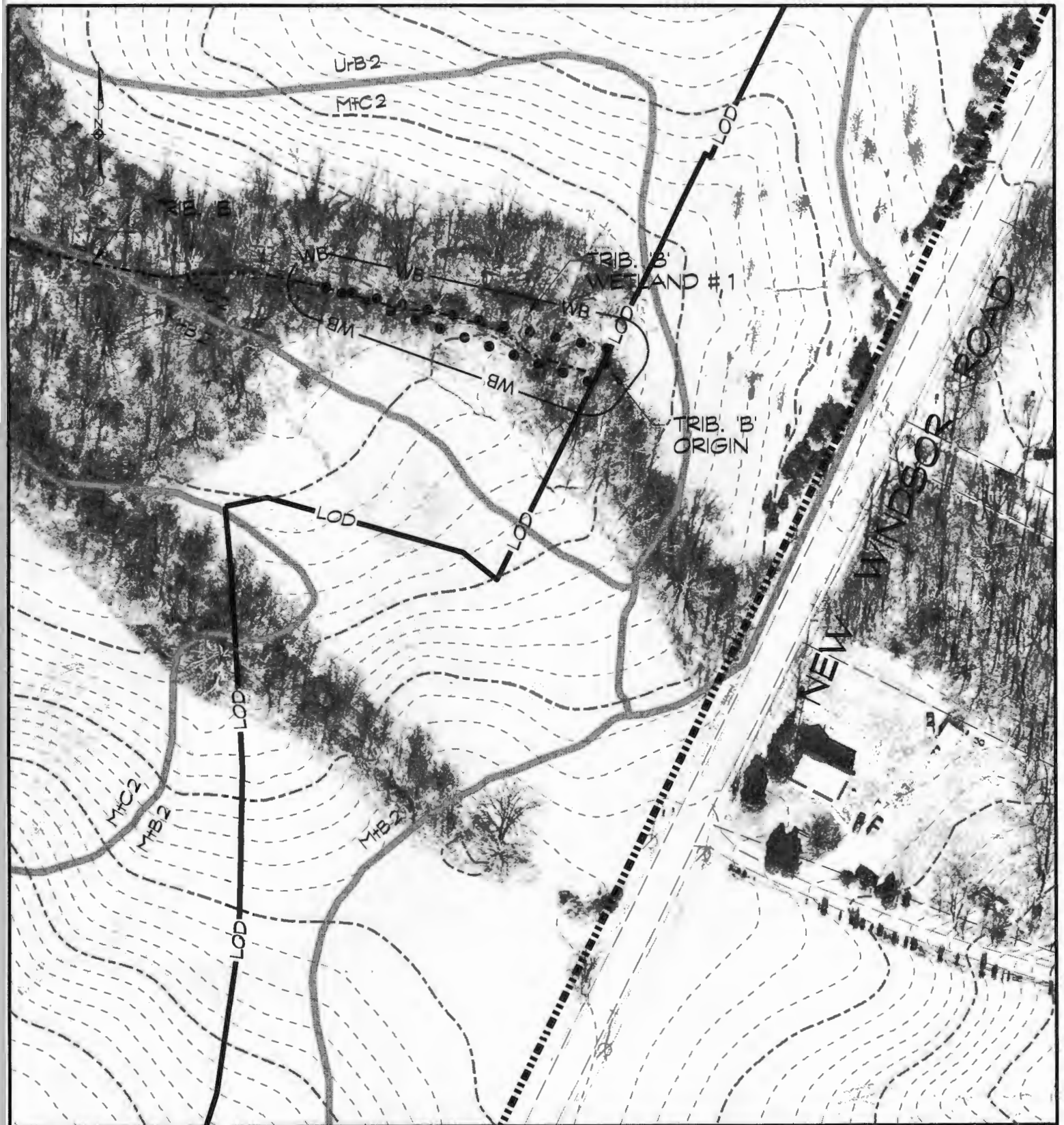
LEGEND

- PERENNIAL STREAM (NHWM)
- - - SEASONAL / INTERMITTENT STREAM
- WATERS OF THE US
- LIMIT OF WETLANDS
- WB — 25' WETLANDS BUFFER
- FFP — 100 YR FLOODPLAIN (FRM #2400 1500 758)
- LOD — LIMIT OF DISTURBANCE
- - - LIMIT OF EXISTING MINING PERMIT
- LEHIGH PROPERTY LINE



WETLAND IMPACT EXHIBIT
NEW WINDSOR QUARRY
LEHIGH CEMENT



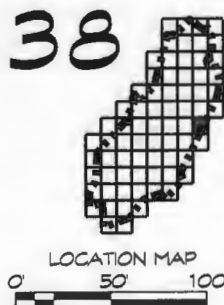


AREA OF IMPACT BY WETLAND TYPE (this sheet only)

TYPE	DESCRIPTION	IMPACT
PP	PERENNIAL STREAM	0 Linear Feet
IT	SEASONAL / INTERMITTENT STREAM	460 Linear Feet
WUS/POW	WATERS OF THE US	0.00 Acres
PEM 1c	WETLANDS	0.07 Acres
	25' WETLANDS BUFFER	0.29 Acres

LEGEND

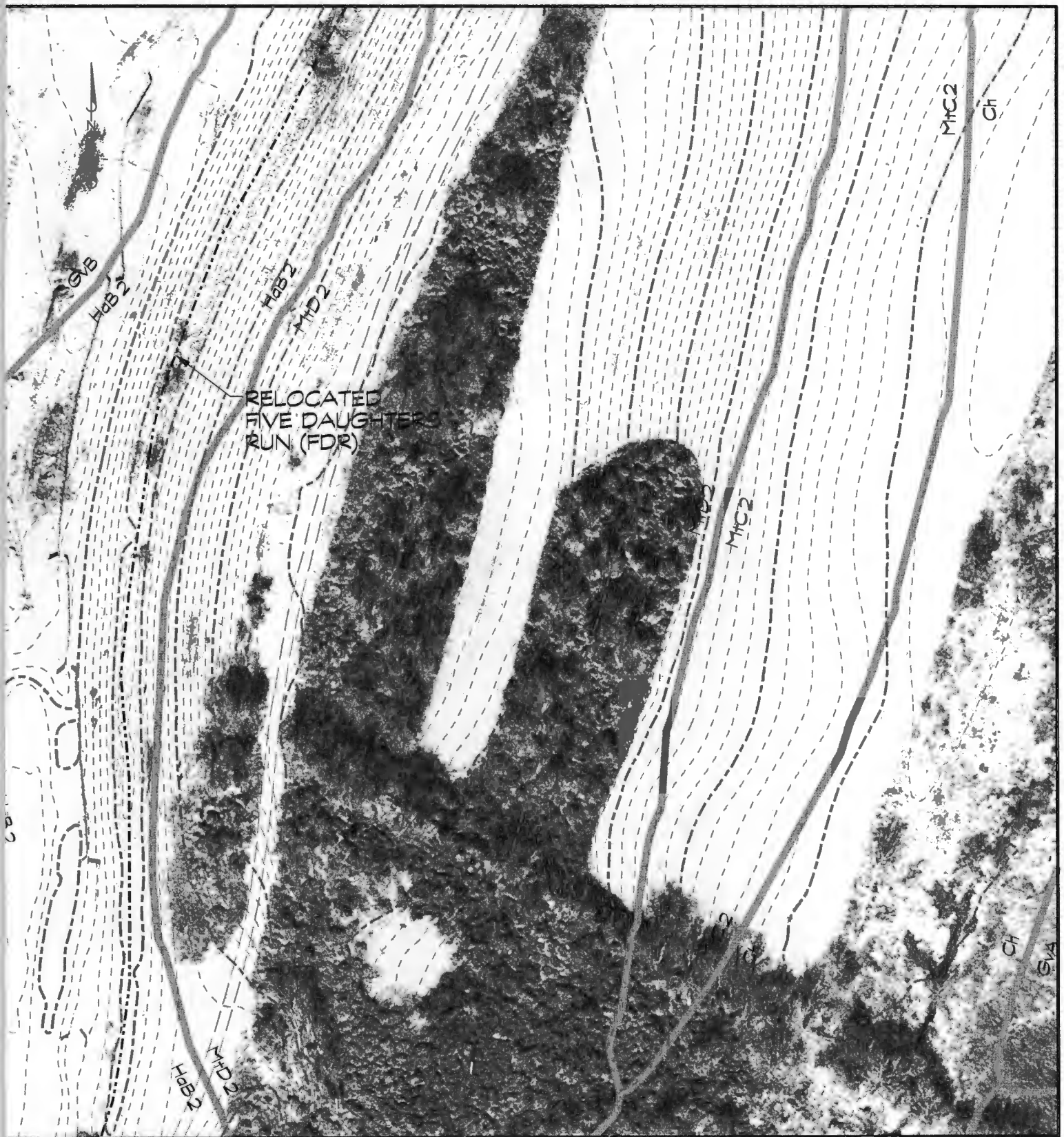
- PERENNIAL STREAM (NHWM)
- SEASONAL / INTERMITTENT STREAM
- WATERS OF THE US
- LIMIT OF WETLANDS
- 25' WETLANDS BUFFER
- FFP
- 100 YR FLOODPLAIN (FRIM # 2400 150075B)
- LOD
- LIMIT OF EXISTING MINING PERMIT
- LEHIGH PROPERTY LINE



WETLAND IMPACT EXHIBIT
NEW WINDSOR QUARRY

LEHIGH CEMENT





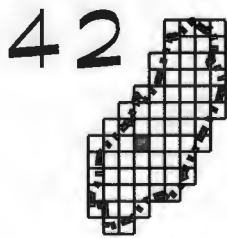
RELOCATED
FIVE DAUGHTERS
RUN (FDR)

AREA OF IMPACT BY WETLAND TYPE (this sheet only)

TYPE	DESCRIPTION	IMPACT
PP	PERENNIAL STREAM	0 Linear Feet
IT	SEASONAL / INTERMITTENT STREAM	888 Linear Feet
WUS/POW	WATERS OF THE US	0.00 Acres
PEM 1c	WETLANDS	0.00 Acres
	25' WETLANDS BUFFER	0.00 Acres

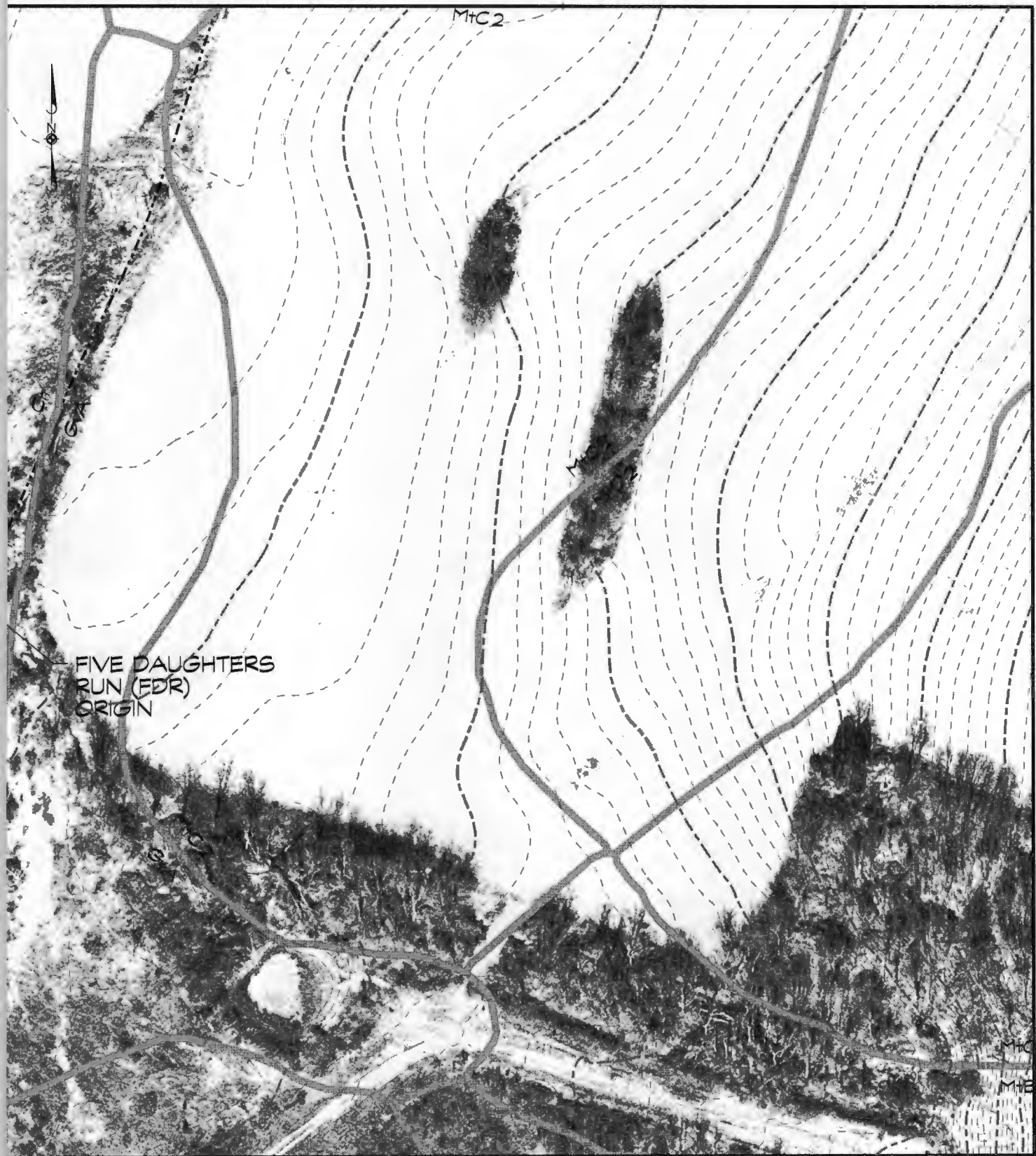
LEGEND

- PERENNIAL STREAM (NHWM)
- SEASONAL / INTERMITTENT STREAM
- WATERS OF THE US
- LIMIT OF WETLANDS
- WB —— 25' WETLANDS BUFFER
- FFP —— 100 YR FLOODPLAIN (FRIM # 2400 130075B)
- LOD —— LIMIT OF DISTURBANCE
- LIMIT OF EXISTING MINING PERMIT
- LEHIGH PROPERTY LINE



WETLAND IMPACT EXHIBIT
NEW WINDSOR QUARRY
LEHIGH CEMENT





FIVE DAUGHTERS RUN (FDR) ORIGIN

AREA OF IMPACT BY WETLAND TYPE (this sheet only)

DESCRIPTION	IMPACT
PERENNIAL STREAM	0 Linear Feet
SEASONAL / INTERMITTENT STREAM	4.75 Linear Feet
WATERS OF THE US	0.00 Acres
WETLANDS	0.00 Acres
25' WETLANDS BUFFER	0.00 Acres

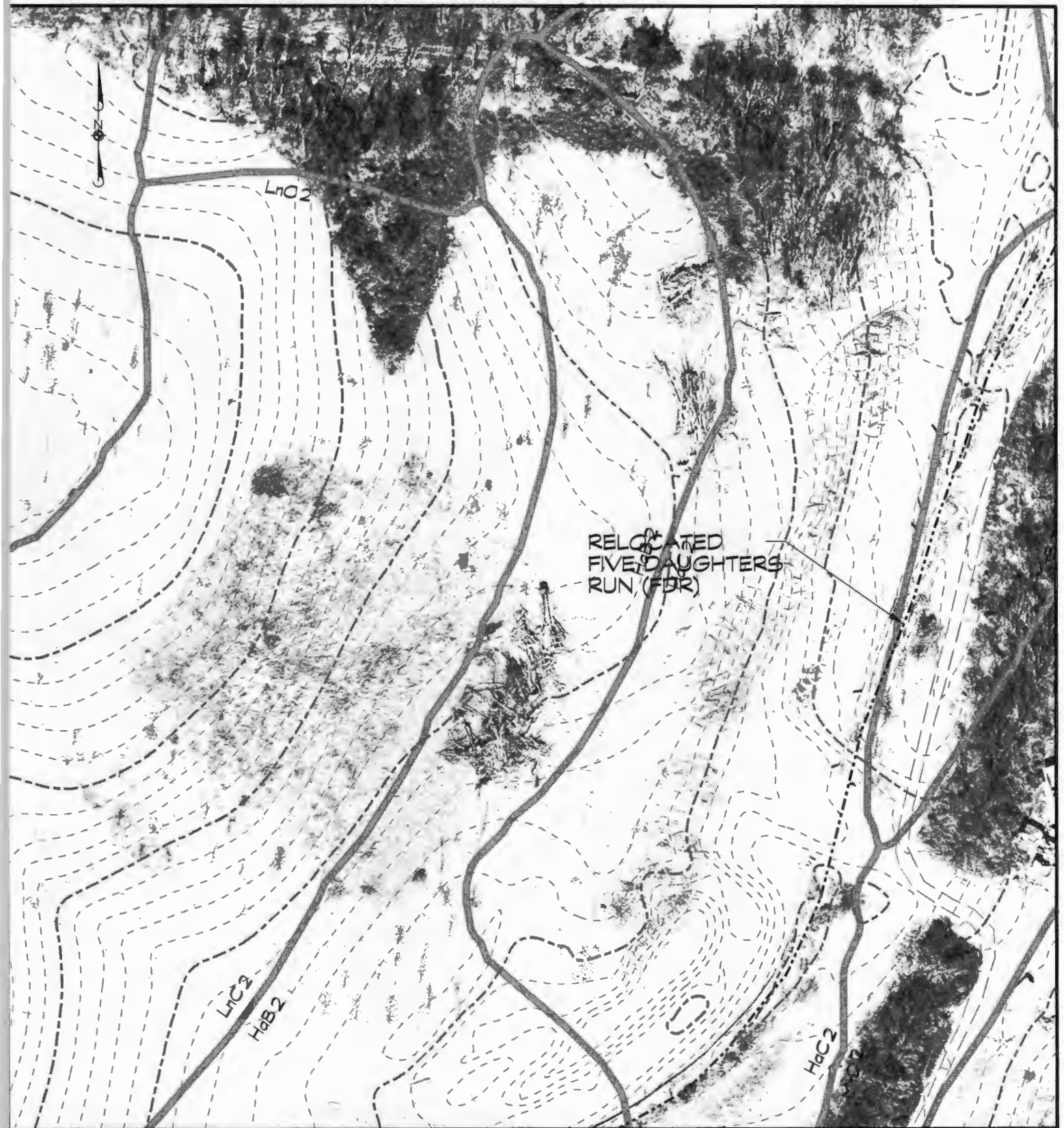
LEGEND

	PERENNIAL STREAM (NHWM)
	SEASONAL / INTERMITTENT STREAM
	WATERS OF THE US
	LIMIT OF WETLANDS
	25' WETLANDS BUFFER
	100 YR FLOODPLAIN (FRM # 2400 1500758)
	LIMIT OF DISTURBANCE
	LIMIT OF EXISTING MINING PERMIT
	LEHIGH PROPERTY LINE



WETLAND IMPACT EXHIBIT
NEW WINDSOR QUARRY
LEHIGH CEMENT





AREA OF IMPACT BY WETLAND TYPE (this sheet only)

TYPE	DESCRIPTION	IMPACT
PP	PERENNIAL STREAM	0 Linear Feet
IT	SEASONAL / INTERMITTENT STREAM	7.70 Linear Feet
WUB/POW	WATERS OF THE US	0.00 Acres
PEM 1c	WETLANDS	0.00 Acres
	25' WETLANDS BUFFER	0.00 Acres

LEGEND

- PERENNIAL STREAM (NHWM)
- SEASONAL / INTERMITTENT STREAM
- WATERS OF THE US
- LIMIT OF WETLANDS
- 25' WETLANDS BUFFER
- FFP 100 YR FLOODPLAIN (FRIM #24001500756)
- LOD LIMIT OF DISTURBANCE
- LIMIT OF EXISTING MINING PERMIT
- LEHIGH PROPERTY LINE



WETLAND IMPACT EXHIBIT
NEW WINDSOR QUARRY

LEHIGH CEMENT





AREA OF IMPACT BY WETLAND TYPE (this sheet only)

TYPE	DESCRIPTION	IMPACT
PP	PERENNIAL STREAM	0 Linear Feet
IT	SEASONAL / INTERMITTENT STREAM	19.5 Linear Feet
WUS/POW	WATERS OF THE US	0.00 Acres
PEM1c	WETLANDS	0.00 Acres
	25 WETLANDS BUFFER	0.00 Acres

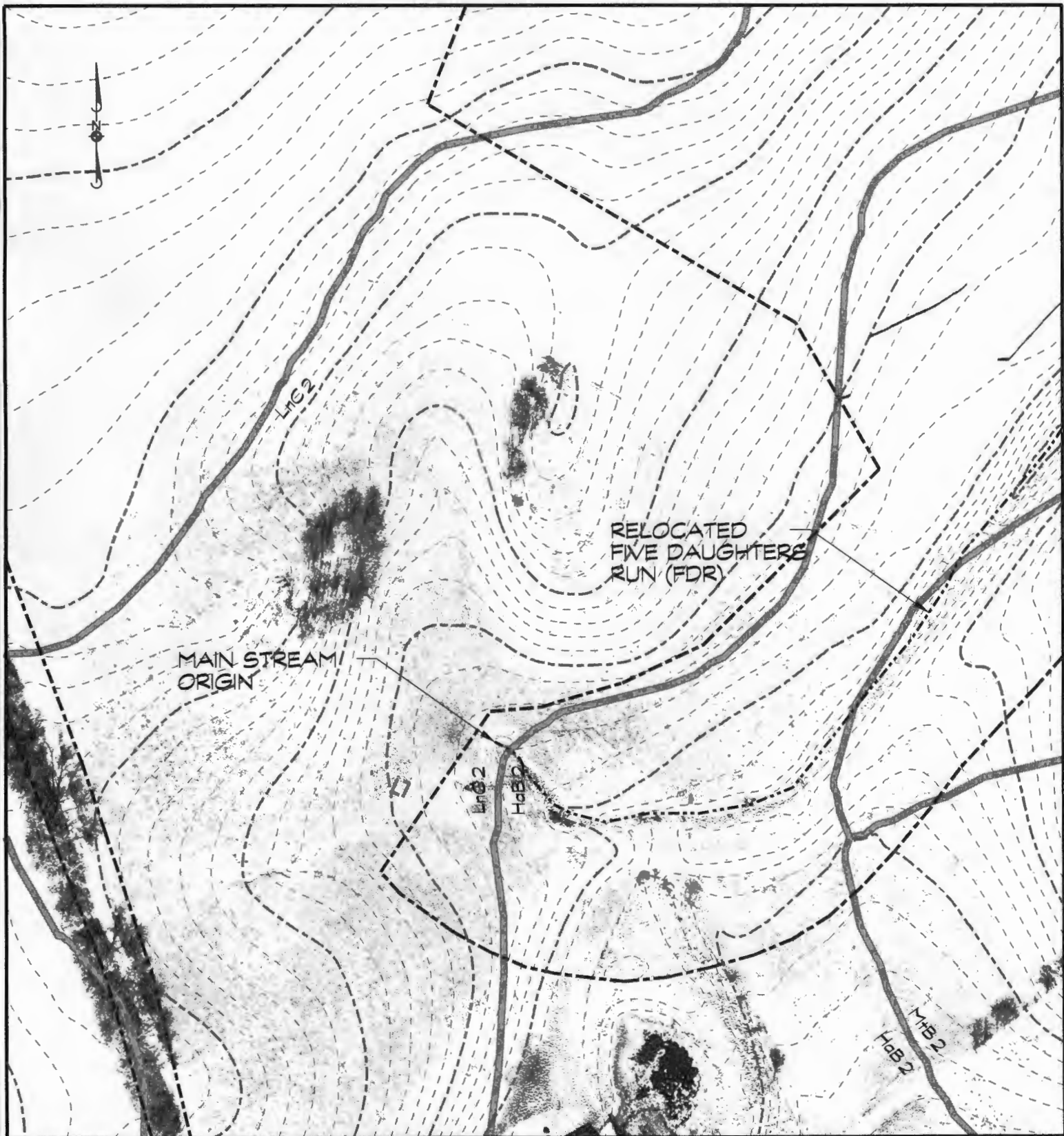
LEGEND

- PERENNIAL STREAM (NHWM)
- - - - SEASONAL / INTERMITTENT STREAM
- ===== WATERS OF THE US
- ● ● ● ● LIMIT OF WETLANDS
- WB 25 WETLANDS BUFFER
- FFP 100 YR FLOODPLAIN (FRM #2400190075B)
- LOD LIMIT OF DISTURBANCE
- - - - LIMIT OF EXISTING MINING PERMIT
- ===== LEHIGH PROPERTY LINE



WETLAND IMPACT EXHIBIT
NEW WINDSOR QUARRY
LEHIGH CEMENT





AREA OF IMPACT BY WETLAND TYPE (this sheet only)

TYPE	DESCRIPTION	IMPACT
PP	PERENNIAL STREAM	0 Linear Feet
IT	SEASONAL / INTERMITTENT STREAM	592 Linear Feet
WUS/POW	WATERS OF THE US	0.00 Acres
PEM 1c	WETLANDS	0.00 Acres
	25' WETLANDS BUFFER	0.00 Acres

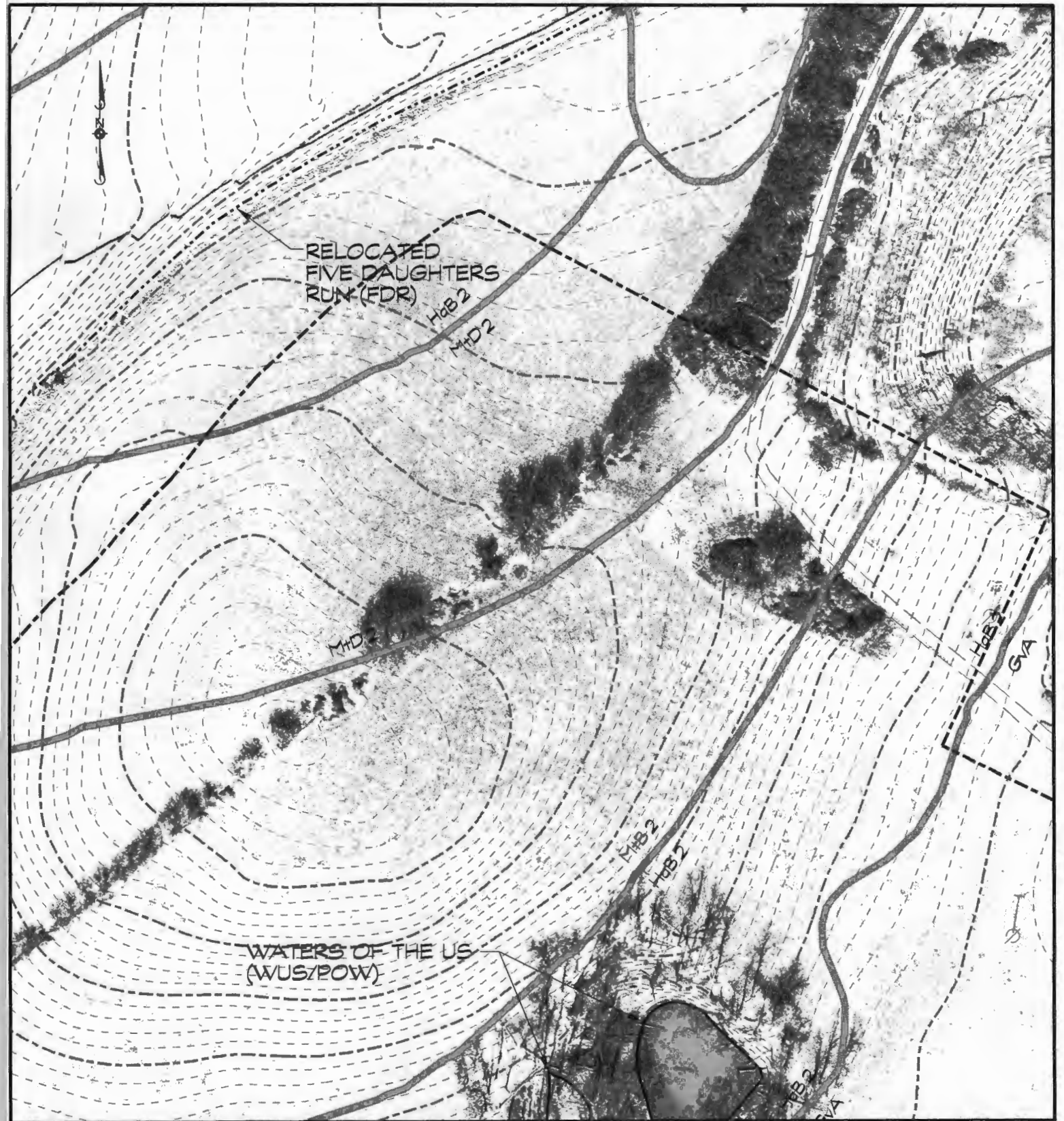
LEGEND

- PERENNIAL STREAM (NHWM)
- - - SEASONAL / INTERMITTENT STREAM
- WATERS OF THE US
- LIMIT OF WETLANDS
- WB 25' WETLANDS BUFFER
- FFP 100 YR FLOODPLAIN (FRM # 2400 1500 755)
- LOD LIMIT OF DISTURBANCE
- LIMIT OF EXISTING MINING PERMIT
- ▬▬▬▬▬▬▬ LEHIGH PROPERTY LINE



WETLAND IMPACT EXHIBIT
NEW WINDSOR QUARRY
LEHIGH CEMENT





AREA OF IMPACT BY WETLAND TYPE (this sheet only)

TYPE	DESCRIPTION	IMPACT
PP	PERENNIAL STREAM	0 Linear Feet
IT	SEASONAL / INTERMITTENT STREAM	568 Linear Feet
WUS/POW	WATERS OF THE US	0.17 Acres
PEM1c	WETLANDS	0.00 Acres
	25' WETLANDS BUFFER	0.00 Acres

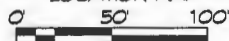
LEGEND

- PERENNIAL STREAM (NHWM)
- - - SEASONAL / INTERMITTENT STREAM
- WATERS OF THE US
- ● ● ● ● LIMIT OF WETLANDS
- WB — 25 WETLANDS BUFFER
- FFP — 100 YR FLOODPLAIN (FRM # 2400 190075B)
- LOD — LIMIT OF DISTURBANCE
- — — — — LIMIT OF EXISTING MINING PERMIT
- — — — — LEHIGH PROPERTY LINE

56



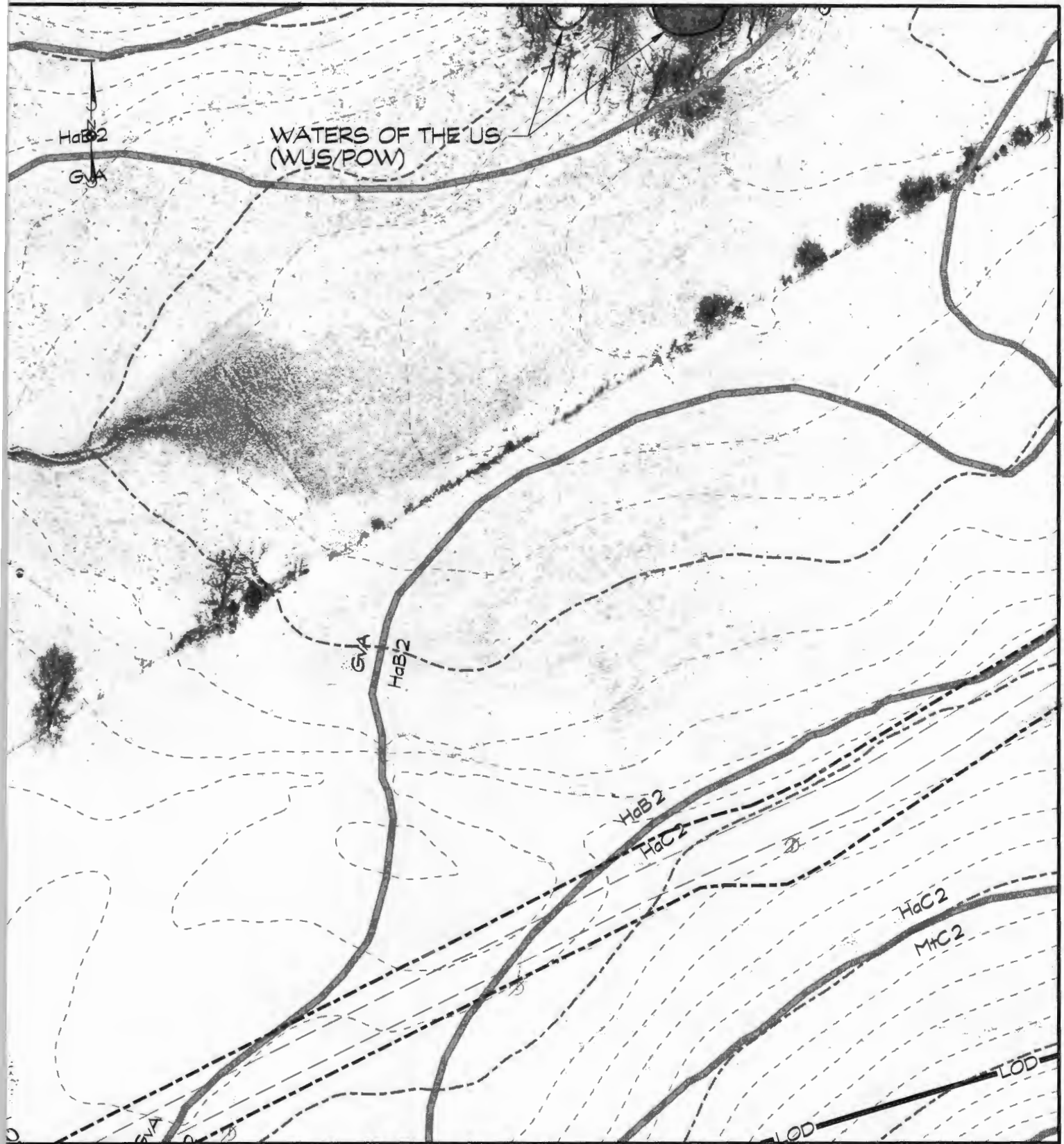
LOCATION MAP



WETLAND IMPACT EXHIBIT
NEW WINDSOR QUARRY

LEHIGH CEMENT





AREA OF IMPACT BY WETLAND TYPE (this sheet only)

TYPE	DESCRIPTION	IMPACT
PP	PERENNIAL STREAM	0 Linear Feet
IT	SEASONAL / INTERMITTENT STREAM	0 Linear Feet
WUS/POW	WATERS OF THE US	0.03 Acres
PEM 1c	WETLANDS	0.00 Acres
	25' WETLANDS BUFFER	0.00 Acres

LEGEND

- PERENNIAL STREAM (NHWM)
- - - - SEASONAL / INTERMITTENT STREAM
- WATERS OF THE US
- LIMIT OF WETLANDS
- WB 25' WETLANDS BUFFER
- FFP 100 YR FLOODPLAIN (FRM #24001500756)
- LOD LIMIT OF DISTURBANCE
- LIMIT OF EXISTING MINING PERMIT
- LEHIGH PROPERTY LINE



WETLAND IMPACT EXHIBIT
NEW WINDSOR QUARRY
LEHIGH CEMENT



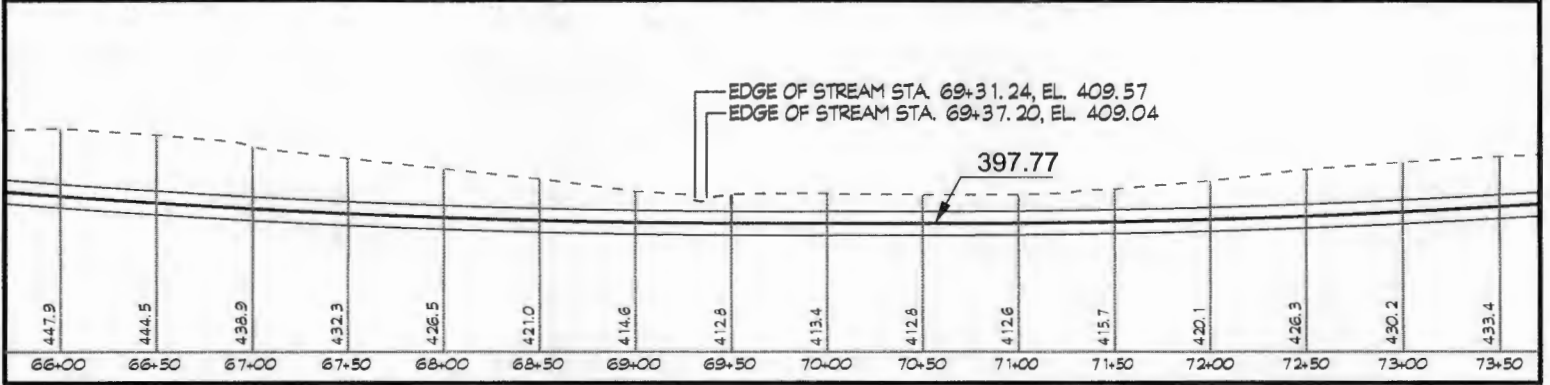
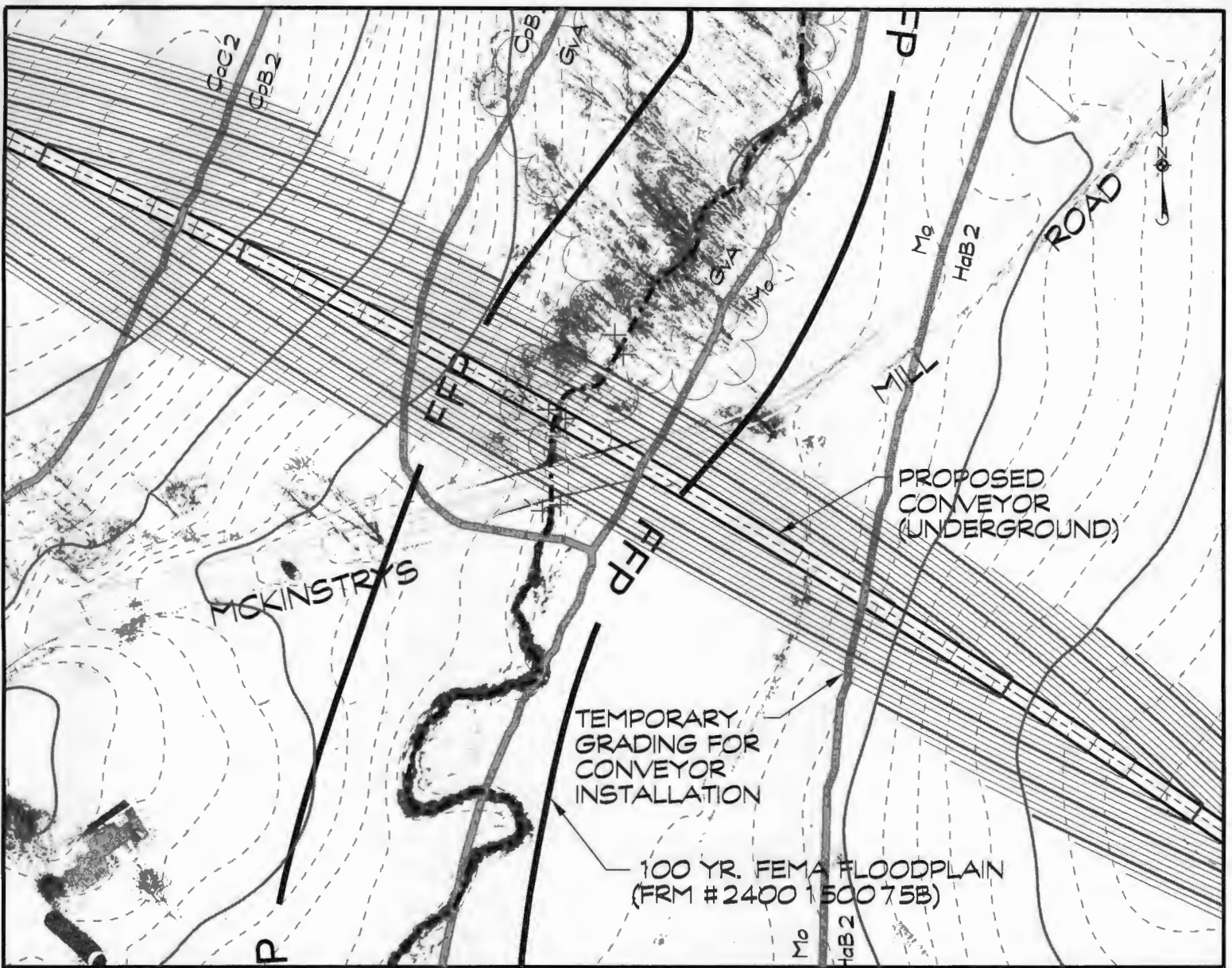


WETLAND IMPACT EXHIBIT
 TRANSPORTATION PLAN
 (RAILROAD & CONVEYOR)

LEHIGH CEMENT

ORTHOGRAPHY IMAGES
 PROVIDED BY CARROLL COUNTY.
 IMAGES WERE TAKEN IN MARCH, 20 10



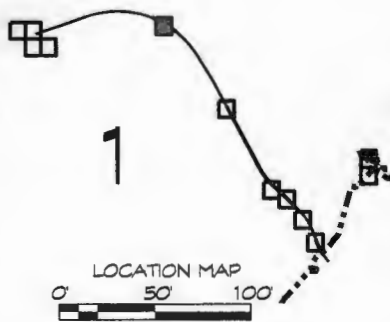


AREA OF IMPACT BY WETLAND TYPE (this sheet only)

TYPE	DESCRIPTION	IMPACT
PP	PERENNIAL STREAM	0 Linear Feet
IT	SEASONAL / INTERMITTENT STREAM	0 Linear Feet
WUS/POW	WATERS OF THE US	0.00 Acres
PEM 1c	WETLANDS	0.00 Acres
	25' WETLANDS BUFFER	0.00 Acres

LEGEND

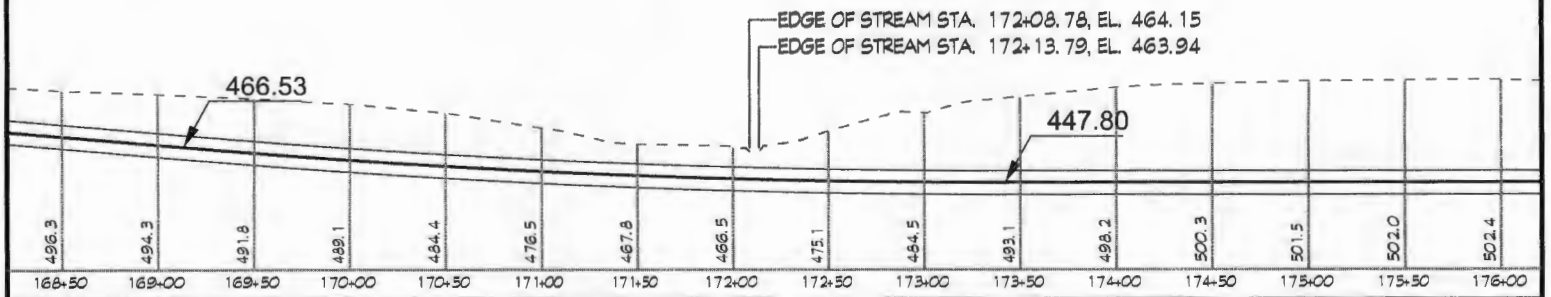
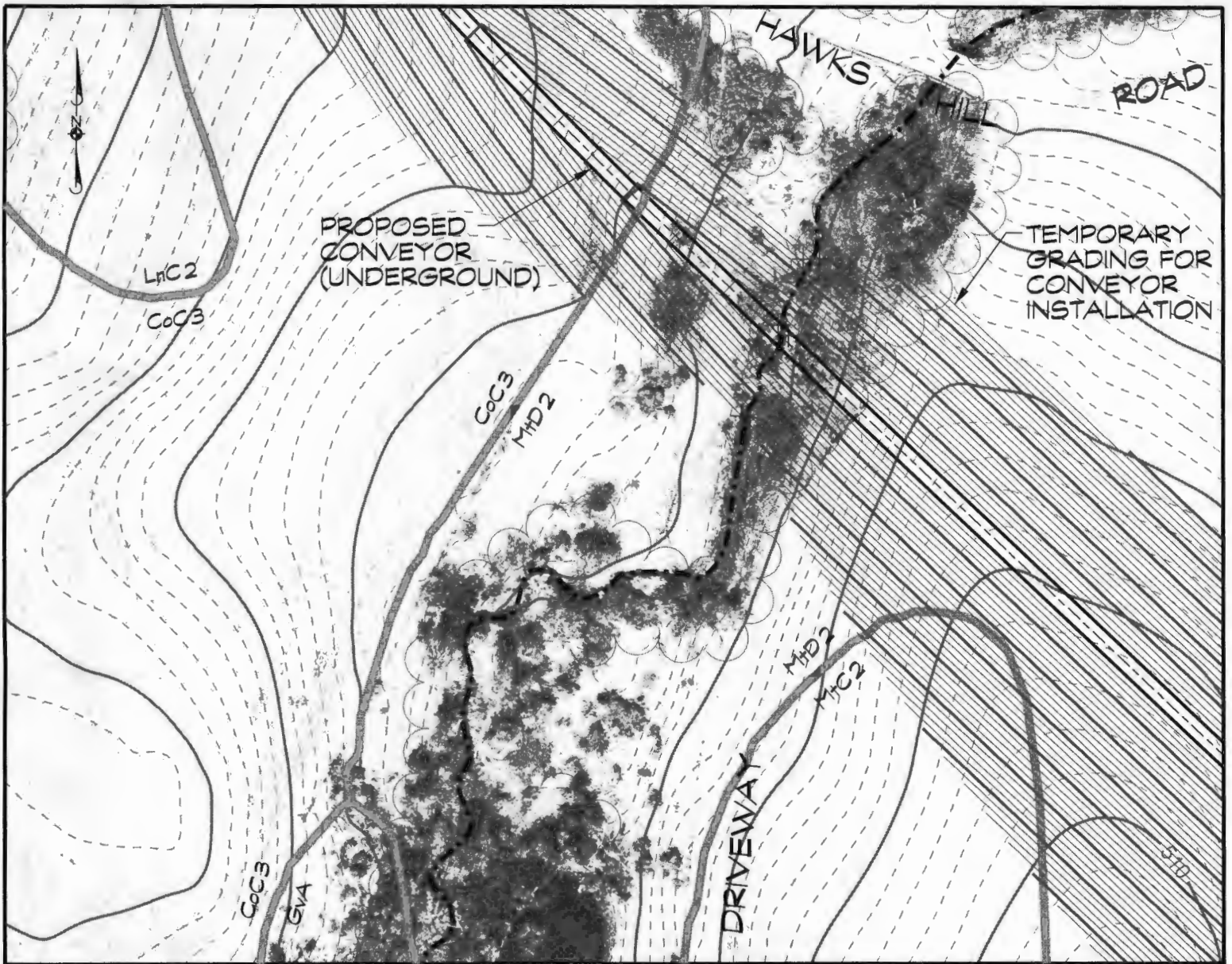
- PERENNIAL STREAM (NHWM)
- SEASONAL / INTERMITTENT STREAM
- WATERS OF THE US
- LIMIT OF WETLANDS
- 25' WETLANDS BUFFER
- 100 YR FLOODPLAIN (FRM # 2400 1500 75B)
- LIMIT OF DISTURBANCE
- ORDINARY HIGH WATER MARK; TEMPORARY IMPACTS TO WATERS OF THE US



WETLAND IMPACT EXHIBIT
TRANSPORTATION PLAN
(RAILROAD & CONVEYOR)

LEHIGH CEMENT



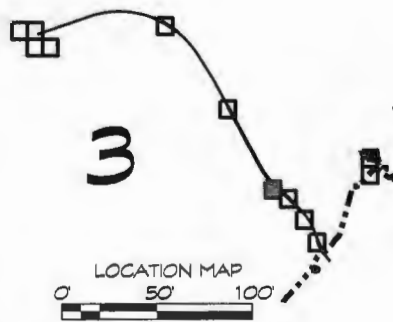


AREA OF IMPACT BY WETLAND TYPE (this sheet only)

TYPE	DESCRIPTION	IMPACT
PP	PERENNIAL STREAM	0 Linear Feet
IT	SEASONAL / INTERMITTENT STREAM	0 Linear Feet
WUS/POW	WATERS OF THE US	0.00 Acres
PEM 1c	WETLANDS	0.00 Acres
	25' WETLANDS BUFFER	0.00 Acres

LEGEND

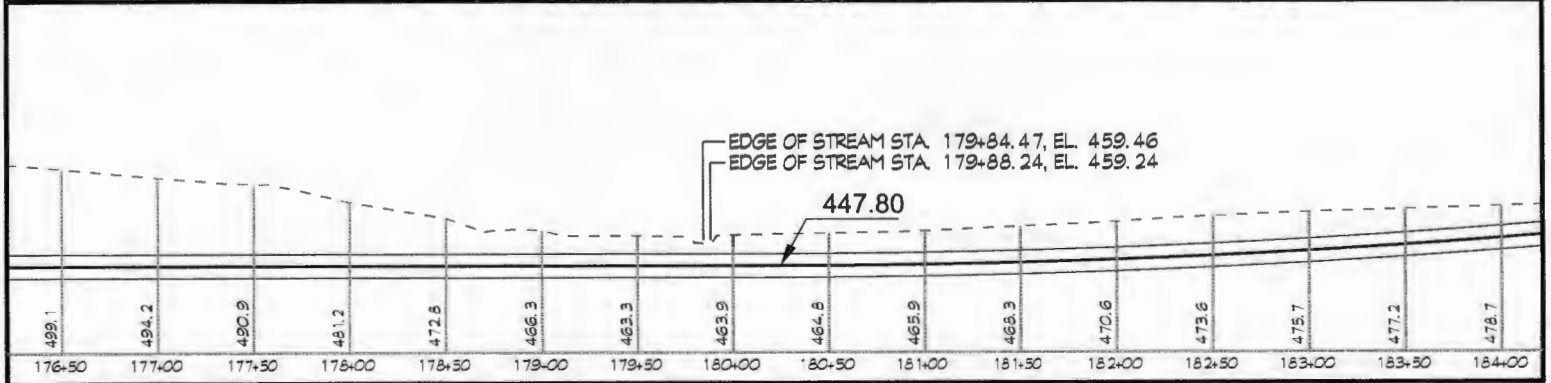
	PERENNIAL STREAM (NHWM)
	SEASONAL / INTERMITTENT STREAM
	WATERS OF THE US
	LIMIT OF WETLANDS
	WB 25' WETLANDS BUFFER
	FFP 100 YR FLOODPLAIN (FRIM #2400 1500758)
	LOD LIMIT OF DISTURBANCE
	ORDINARY HIGH WATER MARK: TEMPORARY IMPACTS TO WATERS OF THE US



**WETLAND IMPACT EXHIBIT
TRANSPORTATION PLAN
(RAILROAD & CONVEYOR)**

LEHIGH CEMENT



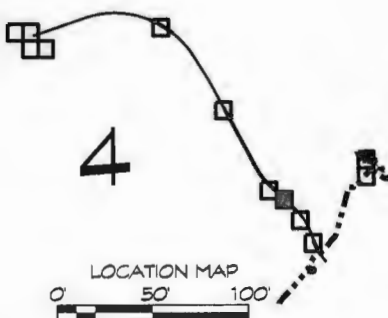


AREA OF IMPACT BY WETLAND TYPE (this sheet only)

TYPE	DESCRIPTION	IMPACT
PP	PERENNIAL STREAM	0 Linear Feet
IT	SEASONAL / INTERMITTENT STREAM	0 Linear Feet
WUS/POW	WATERS OF THE US	0.00 Acres
PEM 1c	WETLANDS	0.00 Acres
	25' WETLANDS BUFFER	0.00 Acres

LEGEND

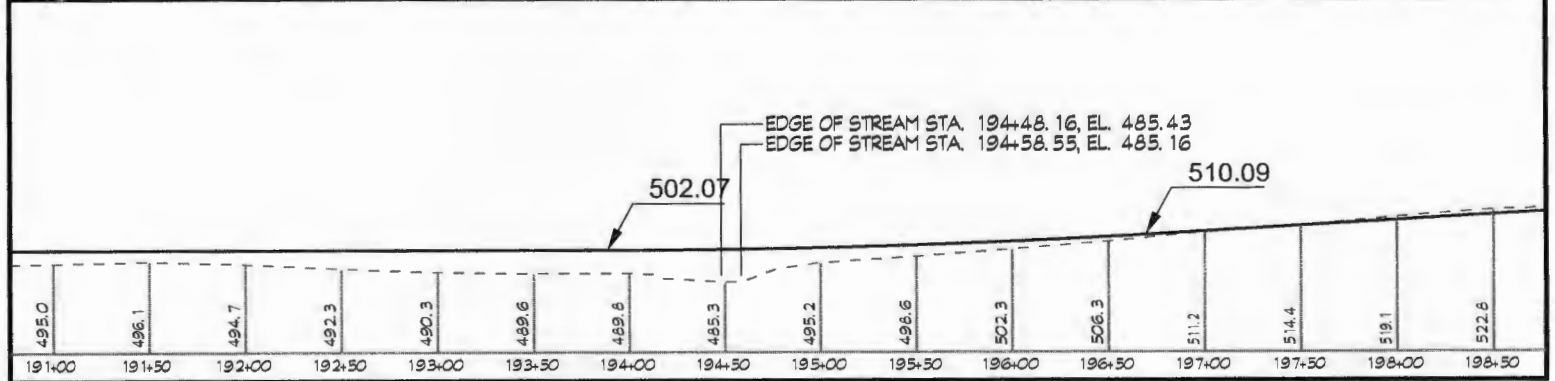
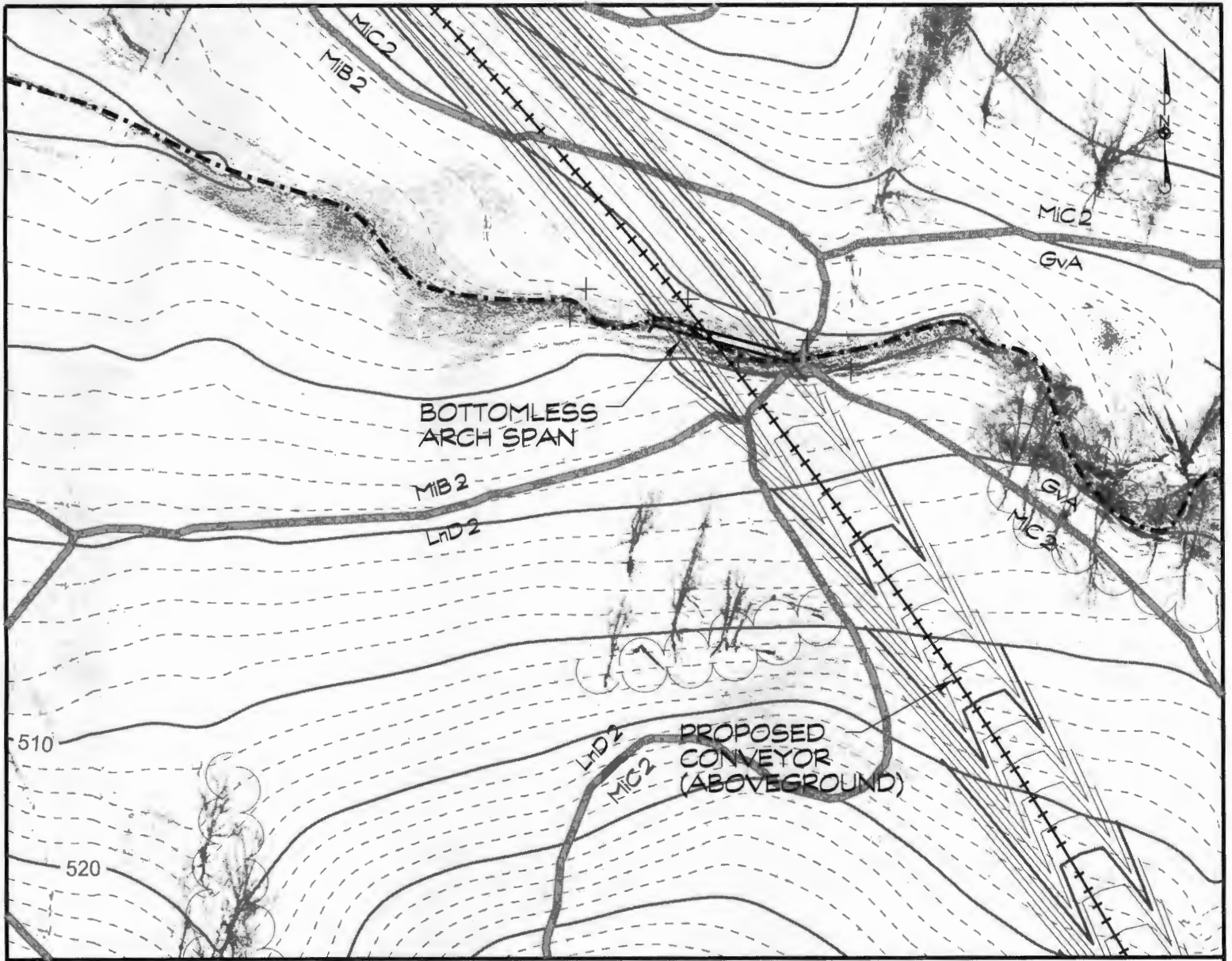
- PERENNIAL STREAM (NHWM)
- SEASONAL / INTERMITTENT STREAM
- WATERS OF THE US
- LIMIT OF WETLANDS
- WB 25' WETLANDS BUFFER
- FFP 100 YR FLOODPLAIN (FRIM #2400 150075B)
- LOD LIMIT OF DISTURBANCE
- ORDINARY HIGH WATER MARK; TEMPORARY IMPACTS TO WATERS OF THE US



WETLAND IMPACT EXHIBIT
TRANSPORTATION PLAN
(RAILROAD & CONVEYOR)

LEHIGH CEMENT





AREA OF IMPACT BY WETLAND TYPE (this sheet only)

TYPE	DESCRIPTION	IMPACT
PP	PERENNIAL STREAM	0 Linear Feet
IT	SEASONAL / INTERMITTENT STREAM	0 Linear Feet
WUS/POW	WATERS OF THE US	0.00 Acres
PEM 1c	WETLANDS	0.00 Acres
	25 WETLANDS BUFFER	0.00 Acres

LEGEND

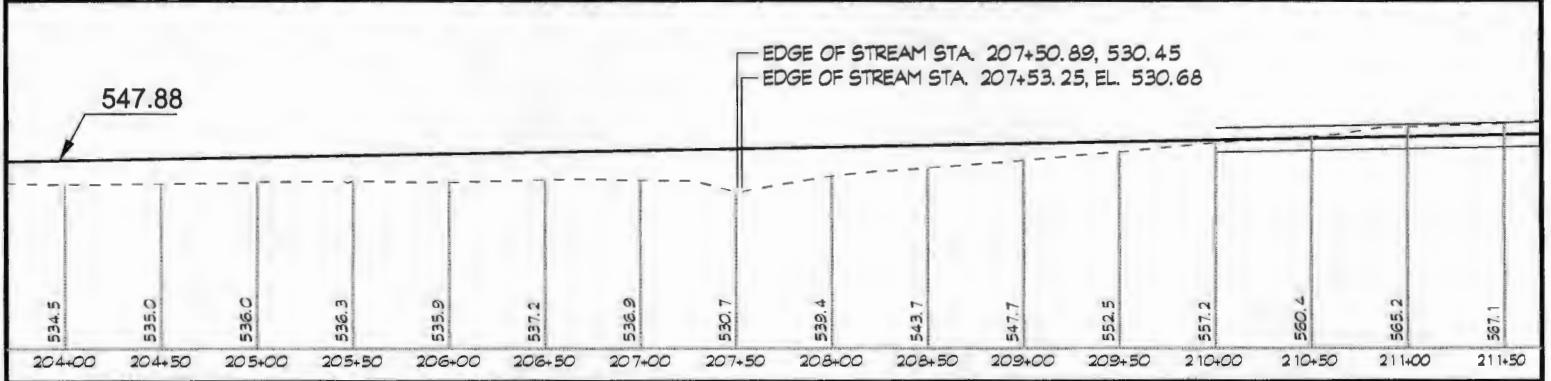

- PERENNIAL STREAM (NHWM)
- SEASONAL / INTERMITTENT STREAM
- WATERS OF THE US
- LIMIT OF WETLANDS
- 25 WETLANDS BUFFER
- 100 YR FLOODPLAIN (FRM #2400 150075B)
- LIMIT OF DISTURBANCE
- ORDINARY HIGH WATER MARK; TEMPORARY IMPACTS TO WATERS OF THE US



WETLAND IMPACT EXHIBIT
TRANSPORTATION PLAN
(RAILROAD & CONVEYOR)

LEHIGH CEMENT



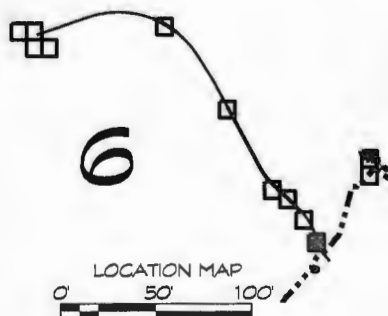


AREA OF IMPACT BY WETLAND TYPE (this sheet only)

TYPE	DESCRIPTION	IMPACT
PP	PERENNIAL STREAM	0 Linear Feet
IT	SEASONAL / INTERMITTENT STREAM	0 Linear Feet
WUS/POW	WATERS OF THE US	0.00 Acres
PEM 1c	WETLANDS	0.00 Acres
	25 WETLANDS BUFFER	0.00 Acres

LEGEND

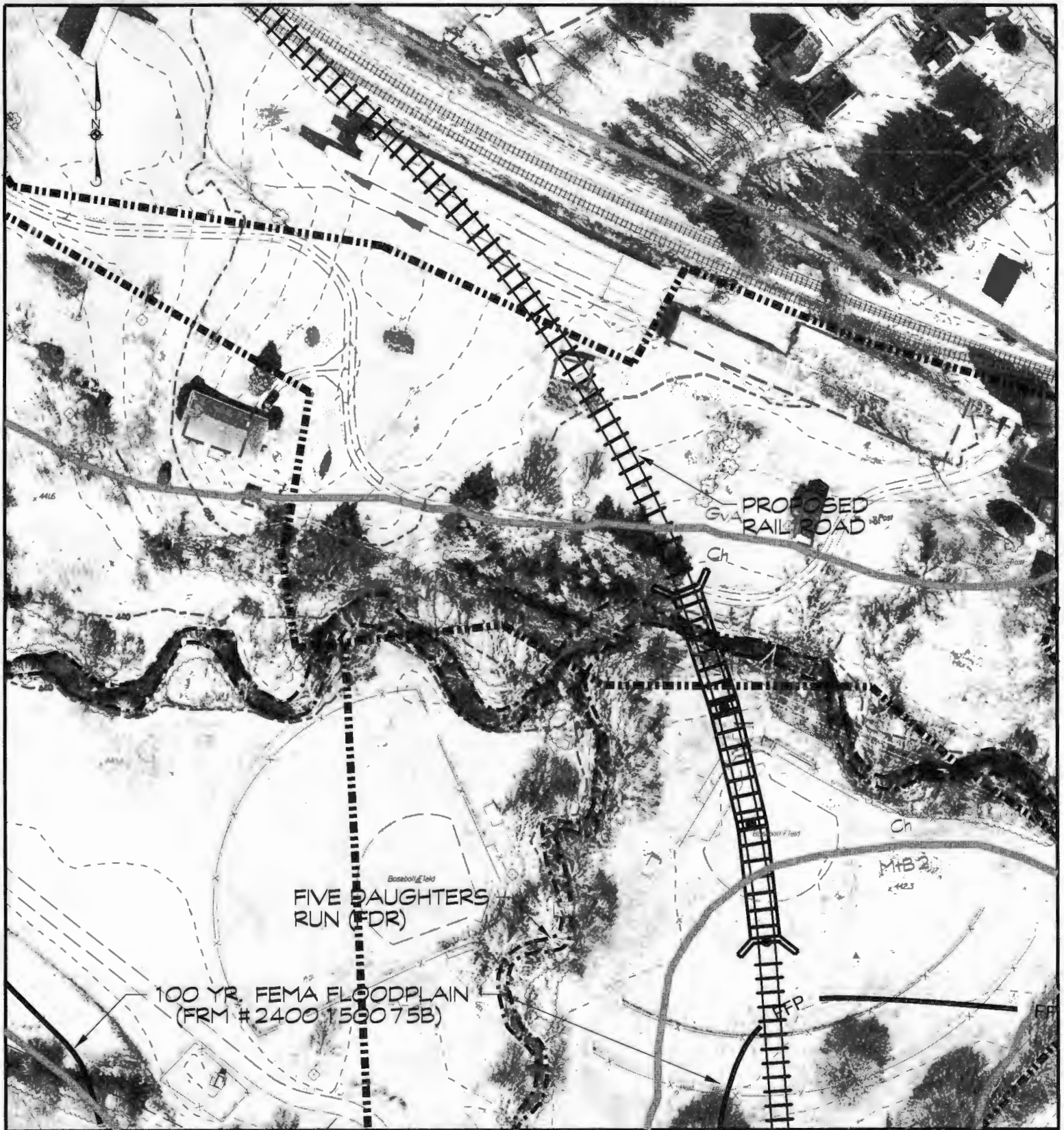
- PERENNIAL STREAM (NHWM)
- SEASONAL / INTERMITTENT STREAM
- WATERS OF THE US
- LIMIT OF WETLANDS
- 25 WETLANDS BUFFER
- 100 YR FLOODPLAIN (PRM # 2400150075B)
- LIMIT OF DISTURBANCE
- ORDINARY HIGH WATER MARK; TEMPORARY IMPACTS TO WATERS OF THE US



WETLAND IMPACT EXHIBIT
TRANSPORTATION PLAN
(RAILROAD & CONVEYOR)

LEHIGH CEMENT



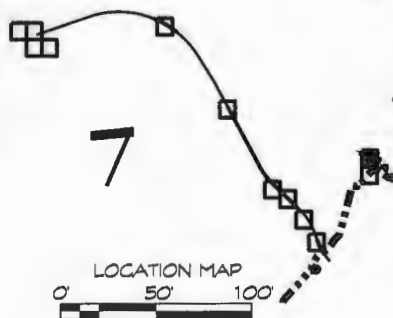


AREA OF IMPACT BY WETLAND TYPE (this sheet only)

TYPE	DESCRIPTION	IMPACT
PP	PERENNIAL STREAM	0 Linear Feet
IT	SEASONAL / INTERMITTENT STREAM	0 Linear Feet
WUS/POW	WATERS OF THE US	0.00 Acres
PEM 1c	WETLANDS	0.00 Acres
	25' WETLANDS BUFFER	0.00 Acres

LEGEND


- PERENNIAL STREAM (NHWM)
- SEASONAL / INTERMITTENT STREAM
- WATERS OF THE US
- LIMIT OF WETLANDS
- WB 25' WETLANDS BUFFER
- FFP 100 YR FLOODPLAIN (FRM # 2400 1500 75B)
- LOD LIMIT OF DISTURBANCE
- LIMIT OF EXISTING MINING PERMIT
- LEHIGH PROPERTY LINE



WETLAND IMPACT EXHIBIT
TRANSPORTATION PLAN
(RAILROAD & CONVEYOR)

LEHIGH CEMENT



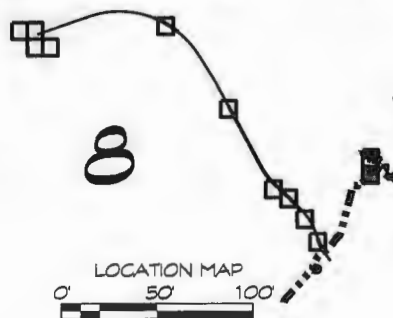


AREA OF IMPACT BY WETLAND TYPE (this sheet only)

TYPE	DESCRIPTION	IMPACT
PP	PERENNIAL STREAM	0 Linear Feet
IT	SEASONAL / INTERMITTENT STREAM	0 Linear Feet
WUS/POW	WATERS OF THE US	0.00 Acres
PEM 1c	WETLANDS	0.00 Acres
	25' WETLANDS BUFFER	0.00 Acres

LEGEND

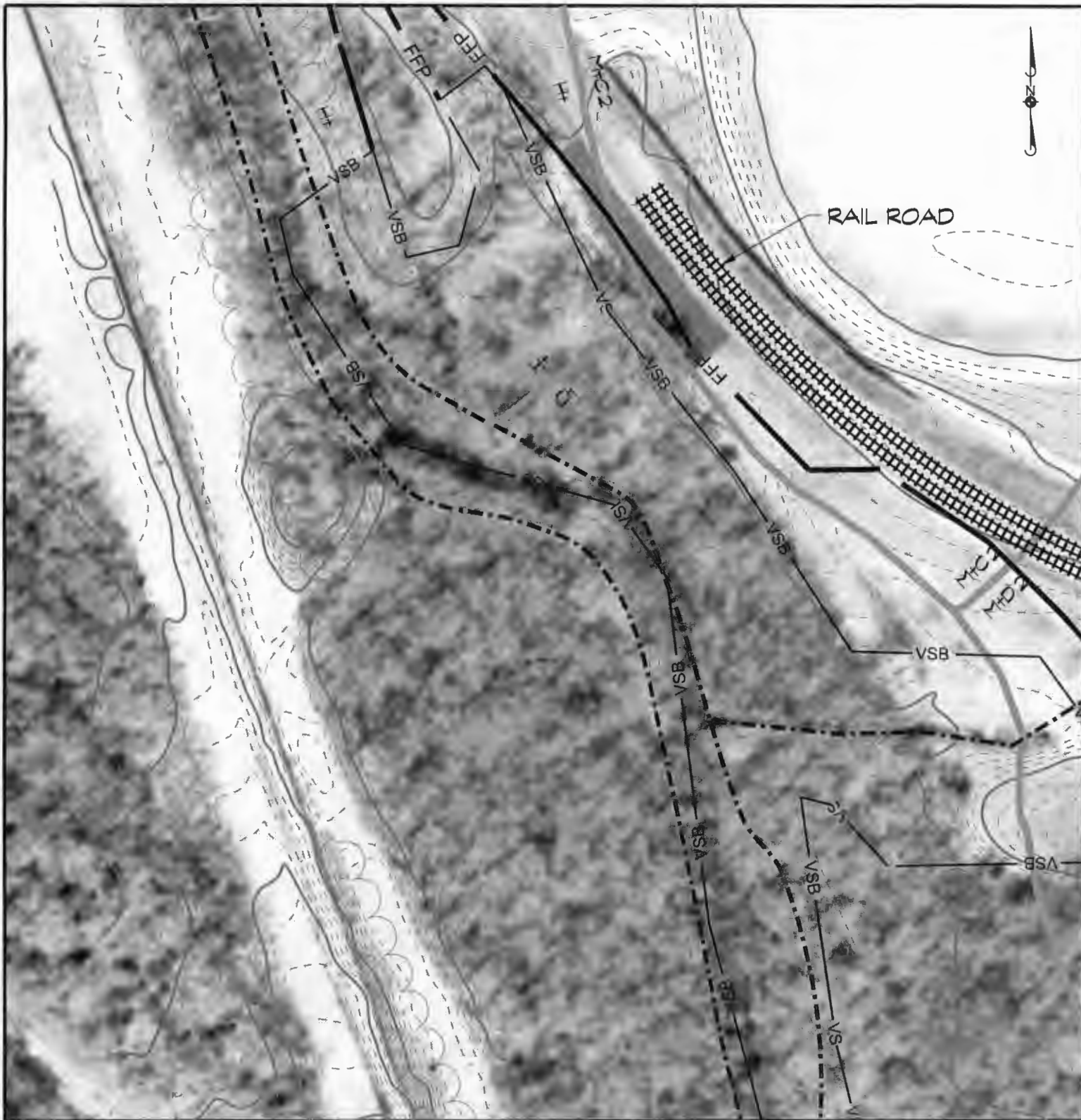
- PERENNIAL STREAM (NHWM)
- SEASONAL / INTERMITTENT STREAM
- WATERS OF THE US
- LIMIT OF WETLANDS
- WB— 25' WETLANDS BUFFER
- FFP— 100 YR FLOODPLAIN (PRIM #2400 150075B)
- LOD— LIMIT OF DISTURBANCE
- LIMIT OF EXISTING MINING PERMIT
- LEHIGH PROPERTY LINE



WETLAND IMPACT EXHIBIT
TRANSPORTATION PLAN
(RAILROAD & CONVEYOR)

LEHIGH CEMENT



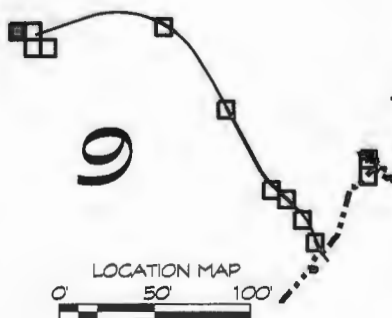


AREA OF IMPACT BY WETLAND TYPE (this sheet only)

TYPE	DESCRIPTION	IMPACT
PP	PERENNIAL STREAM	0 Linear Feet
IT	SEASONAL / INTERMITTENT STREAM	0 Linear Feet
WUS/POW	WATERS OF THE US	0.00 Acres
PEM 1c	WETLANDS	0.00 Acres
	25' WETLANDS BUFFER	0.00 Acres

LEGEND


- PERENNIAL STREAM (NHWM)
- - - SEASONAL / INTERMITTENT STREAM
- WATERS OF THE US
- LIMIT OF WETLANDS
- WB — 25' WETLANDS BUFFER
- FFP — 100 YR FLOODPLAIN (FRM #2400 1500 75B)
- LOD — LIMIT OF DISTURBANCE
- VSB — FORESTED/NON-FORESTED WATER RESOURCE PROTECTION EASEMENT



WETLAND IMPACT EXHIBIT
TRANSPORTATION PLAN
(RAILROAD & CONVEYOR)

LEHIGH CEMENT



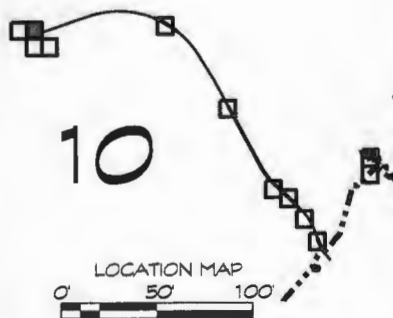


AREA OF IMPACT BY WETLAND TYPE (this sheet only)

TYPE	DESCRIPTION	IMPACT
PP	PERENNIAL STREAM	0 Linear Feet
IT	SEASONAL / INTERMITTENT STREAM	0 Linear Feet
WUS/POW	WATERS OF THE US	0.00 Acres
PEM 1c	WETLANDS	0.00 Acres
	25' WETLANDS BUFFER	0.00 Acres

LEGEND

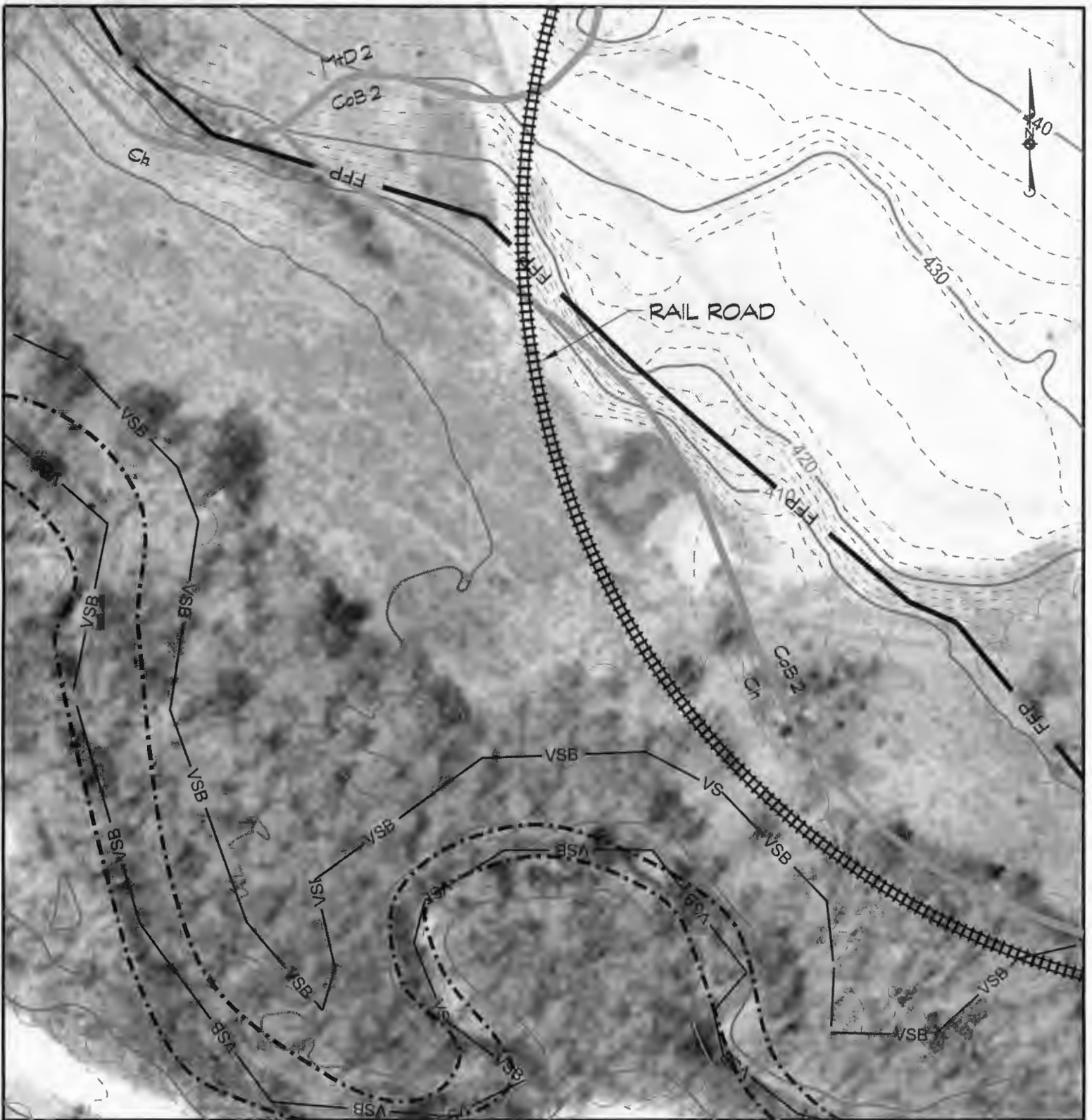
- PERENNIAL STREAM (NHWM)
- SEASONAL / INTERMITTENT STREAM
- WATERS OF THE US
- LIMIT OF WETLANDS
- WB —— 25' WETLANDS BUFFER
- FFP —— 100 YR FLOODPLAIN (FRIM # 2400 1500 75B)
- LOD —— LIMIT OF DISTURBANCE
- VSB —— FORESTED/NON-FORESTED WATER RESOURCE PROTECTION EASEMENT



WETLAND IMPACT EXHIBIT
TRANSPORTATION PLAN
(RAILROAD & CONVEYOR)

LEHIGH CEMENT



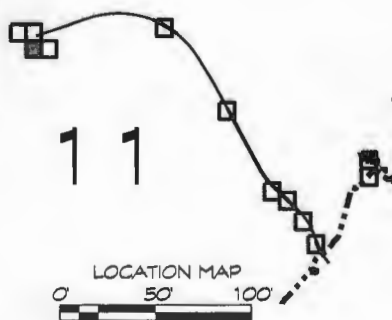


AREA OF IMPACT BY WETLAND TYPE (this sheet only)

TYPE	DESCRIPTION	IMPACT
PP	PERENNIAL STREAM	0 Linear Feet
IT	SEASONAL / INTERMITTENT STREAM	0 Linear Feet
WUS/POW	WATERS OF THE US	0.00 Acres
PEM 1c	WETLANDS	0.00 Acres
	25' WETLANDS BUFFER	0.00 Acres

LEGEND

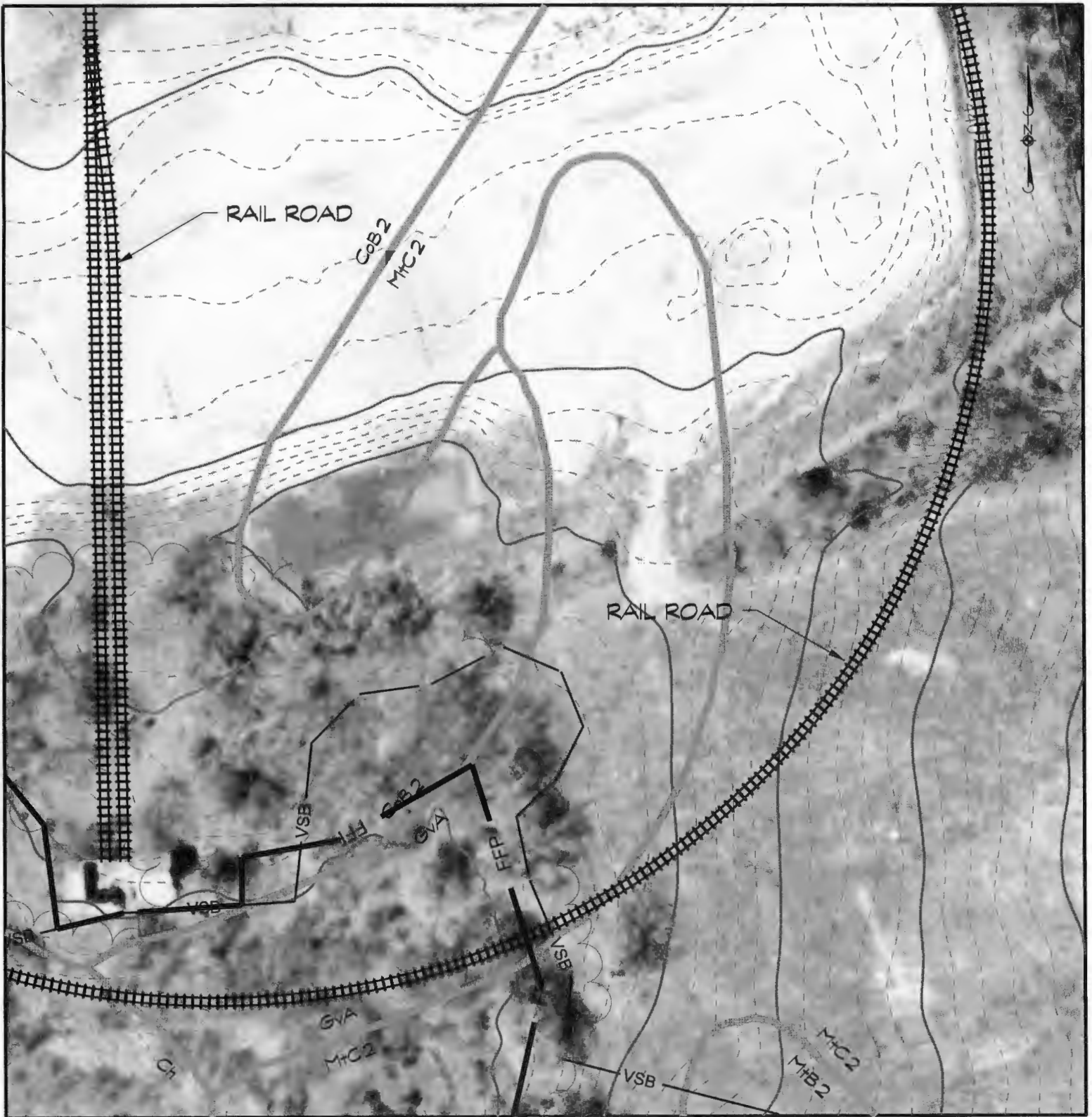
- PERENNIAL STREAM (NHWM)
- SEASONAL / INTERMITTENT STREAM
- WATERS OF THE US
- LIMIT OF WETLANDS
- WB —— 25' WETLANDS BUFFER
- FFP —— 100 YR FLOODPLAIN (FRM #2400 1500 75B)
- LOD —— LIMIT OF DISTURBANCE
- VSB —— FORESTED/NON-FORESTED WATER RESOURCE PROTECTION EASEMENT



WETLAND IMPACT EXHIBIT
TRANSPORTATION PLAN
(RAILROAD & CONVEYOR)

LEHIGH CEMENT



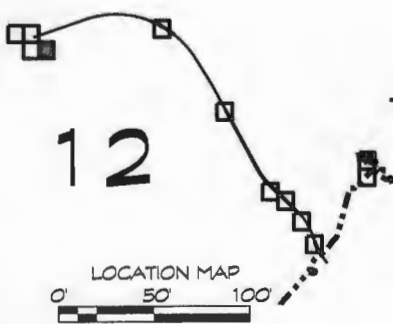


AREA OF IMPACT BY WETLAND TYPE (this sheet only)

TYPE	DESCRIPTION	IMPACT
PP	PERENNIAL STREAM	0 Linear Feet
IT	SEASONAL / INTERMITTENT STREAM	0 Linear Feet
WUS/POW	WATERS OF THE US	0.00 Acres
PEM 1c	WETLANDS	0.00 Acres
	25 WETLANDS BUFFER	0.00 Acres

LEGEND

- PERENNIAL STREAM (NHWM)
- - - - SEASONAL / INTERMITTENT STREAM
- WATERS OF THE US
- LIMIT OF WETLANDS
- WB —— 25 WETLANDS BUFFER
- FFP —— 100 YR FLOODPLAIN (FRIM #2400 1500 758)
- LOD —— LIMIT OF DISTURBANCE
- VSB —— FORESTED/NON-FORESTED WATER RESOURCE PROTECTION EASEMENT



WETLAND IMPACT EXHIBIT
TRANSPORTATION PLAN
(RAILROAD & CONVEYOR)

LEHIGH CEMENT

