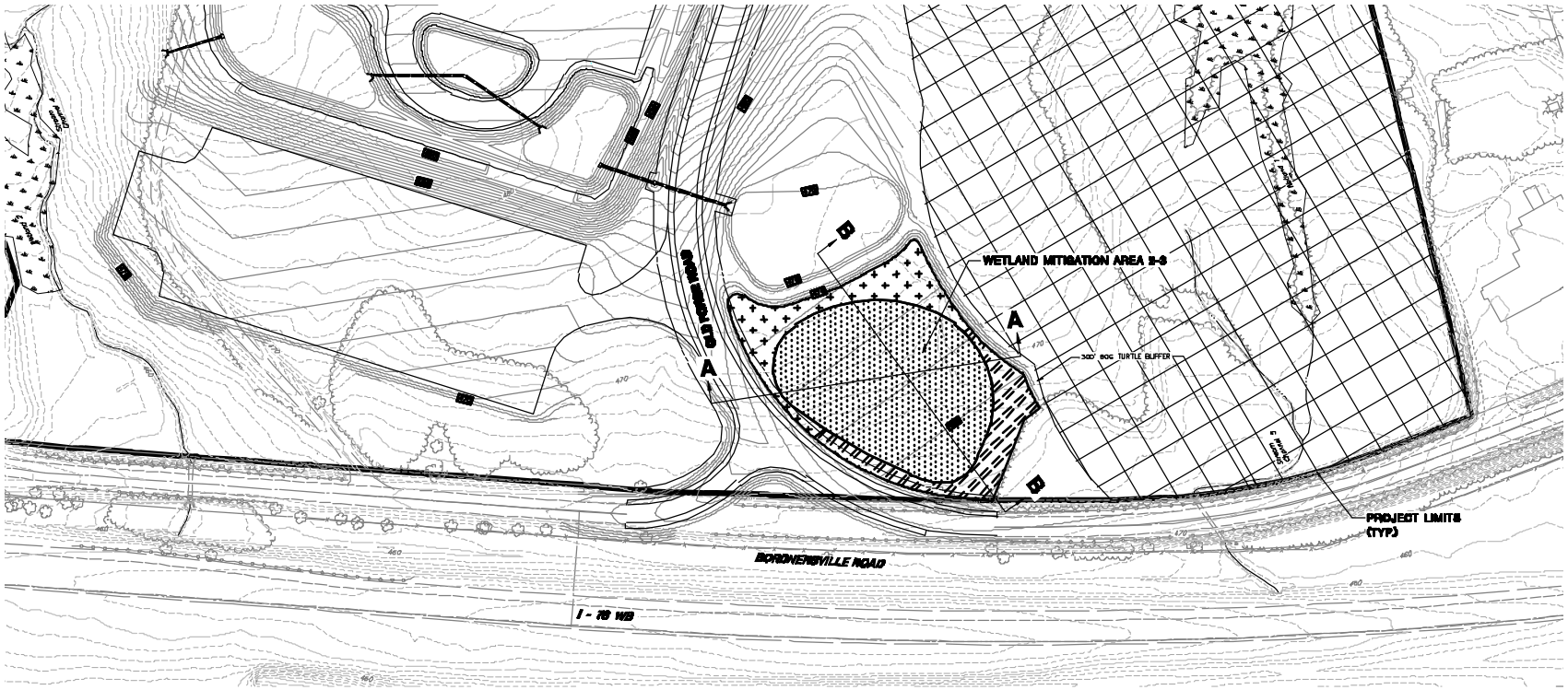

WETLAND MITIGATION AREA 2-S

SCALE: 1" = 60'

GRAPHIC SCALE

60' 30' 0' 60'

SCALE 1"=60'

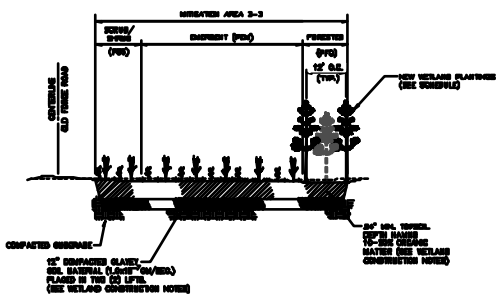

CROSS SECTION "A-A"

NOT TO SCALE

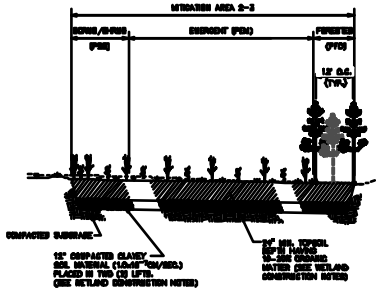

CROSS SECTION "B-B"

NOT TO SCALE

NOTE:

1. FOR ADDITIONAL WETLAND CONSTRUCTION NOTES AND PLANTING SCHEDULE, SEE "WETLAND AND STREAM MITIGATION REPORT FOR I-78/I-81 LOGISTICS PARK", DATED MARCH 2008.

LEGEND

- WETLAND IMPACT AREA
- EMERGENT (PEM) FACW WETLAND MEADOW MIX (ERNMX-122)
- SCRUB/SHRUB (PSS) AND WILDLIFE FOOD AND SHELTER SHRUB MIX (ERNMX-138)
- FORESTED (PFO) AND WILDLIFE FOOD AND SHELTER SHRUB MIX (ERNMX-138)
- BOG TURTLE BUFFER AREA

NO.	REVISION	DATE	BY
1	PER DEP TECHNICAL DEFICIENCY LETTER DATED 09-17-08	10-08-08	MK

HRG Engineering & Related Services

LICKDALE ASSOCIATES LP
C/O VISION PROPERTIES LLC
635 WEST GERMANTOWN PIKE, SUITE 104
PLYMOUTH MEETING, PA 19462

WETLAND MITIGATION PLAN FOR AREA 2-S
FOR
I-78/I-81 LOGISTICS PARK

UNION TOWNSHIP — LEBANON COUNTY — PENNSYLVANIA

FIELD DOC. – SWR
DESIGN– CJ
CADD– MK
CHECKED–CJ
SCALE– 1" = 60'
DATE– 04-18-08

DRAWING NO. A-2
SHEET NO. 2 OF 3
PROJECT 3861.002