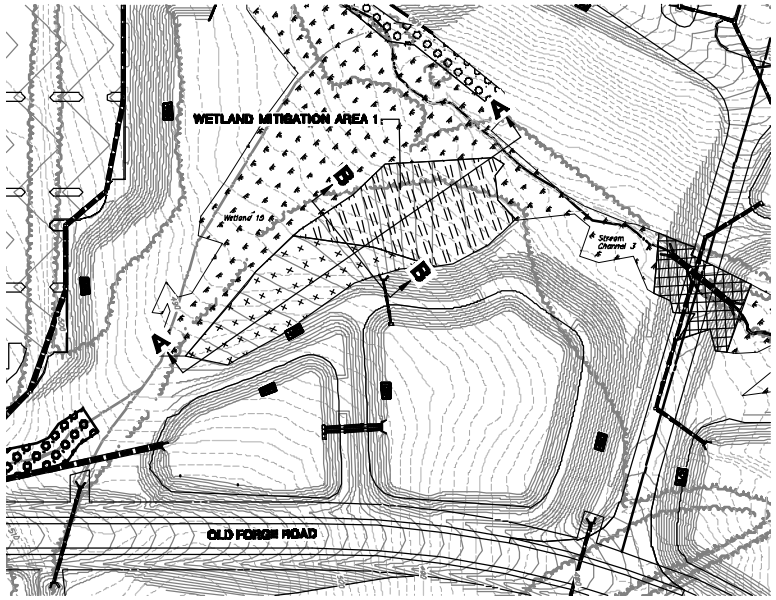

WETLAND MITIGATION AREA 1
SCALE 1" = 50'

GRAPHIC SCALE
50' 25' 0' 50'
SCALE 1"=50'

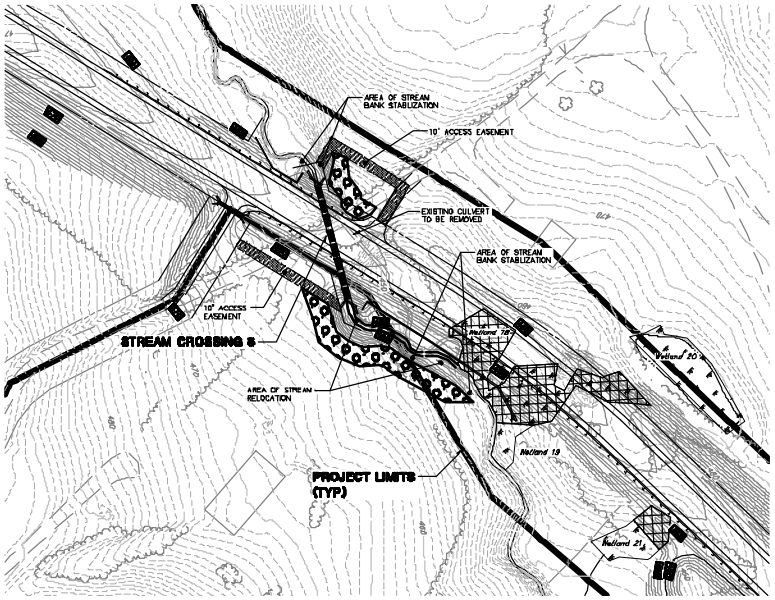

CROSSING 6 STREAM RELOCATION AND STABILIZATION
SCALE 1" = 50'

GRAPHIC SCALE
50' 25' 0' 50'
SCALE 1"=50'

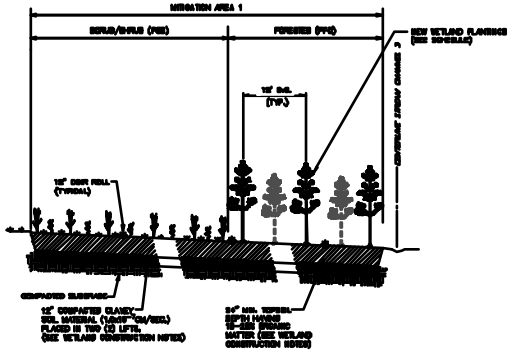

CROSS SECTION "A-A"
NOT TO SCALE

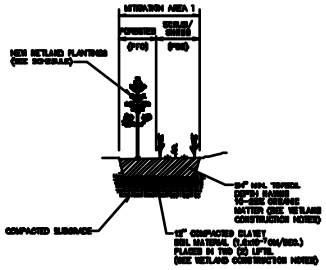

CROSS SECTION "B-B"
NOT TO SCALE

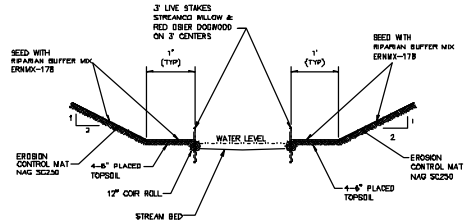

TYPICAL STREAM SECTION
NOT TO SCALE

NOTE:

1. FOR ADDITIONAL WETLAND CONSTRUCTION NOTES AND PLANTING SCHEDULE, SEE "WETLAND AND STREAM MITIGATION REPORT FOR I-78/I-81 LOGISTICS PARK", DATED MARCH 2008.

LEGEND

- WETLAND IMPACT AREA
- EMERGENT (PEM) FACW WETLAND MEADOW MIX (ERNMX-122)
- SCRUB/SHRUB (PSS) AND WILDLIFE FOOD AND SHELTER SHRUB MIX (ERNMX-136)
- FORESTED (PFO) AND WILDLIFE FOOD AND SHELTER SHRUB MIX (ERNMX-138)
- RIPARIAN ENHANCEMENT AREA

NO.	REVISION	DATE	BY
1	PER DEP TECHNICAL DEFICIENCY LETTER DATED 09-17-08	10-08-08	MK

HRG
Engineering & Related Services

LICKDALE ASSOCIATES LP
C/O VISION PROPERTIES LLC
635 WEST GERMANTOWN PIKE, SUITE 104
PLYMOUTH MEETING, PA 19462

WETLAND MITIGATION PLAN (AREA 1) AND CROSSING 6 RELOCATION
FOR
I-78/I-81 LOGISTICS PARK

UNION TOWNSHIP — LEBANON COUNTY — PENNSYLVANIA

FIELD MGR.	GWR
DESIGN	CJ
CADD	MK
CHECKED	CJ
SCALE	1" = 50'
DATE	04-18-08

DRAWING NO. A-3
SHEET NO. 3 OF 3
PROJECT 3681.002