

MAIN CHANNEL SEGMENT "A"  
548'x50' TO -7.5' MLW. CHANNEL  
OUTLINE REPRESENTS BOTTOM WIDTH.  
FOR TOTAL IMPACT SEE TYPICAL CROSS  
SECTION AND CHANNEL DATA TABLE.

MATCHLINE REFER TO SHEET 4

CABLE AREA  
ACCORDING TO  
NOAA CHART 12281

NAB-2021-60146 (AA CO DPW/Deep  
Creek/Mechanical Dredging)  
Sheet 3 of 10  
December 2021

LEGEND	
	PREVIOUSLY DREDGED CHANNEL
	PROPOSED COUNTY CHANNEL
	SOUNDINGS
	PROPOSED CHANNEL DEPTH
	PROPOSED SEDIMENT SAMPLE LOCATION
	APPROX. MHW
	APPROX. MLW
	APPROX. PROPERTY LINES
	COMMUNITY BOAT RAMP
	EXISTING BOAT LIFT
	EXISTING PILING

SAV LEGEND	
	COMPOSITE SAV BED FROM SPRING AND SUMMER SAV SURVEY 2020
	SPRING SURVEY DATE: MAY 14, 2020
	SUMMER SURVEY DATE: JULY 16, 2020

NOTE:  
BASEMAP TAKEN FROM ANNE ARUNDEL COUNTY  
2016 PLANIMETRICS AND 2017 IMAGERY.

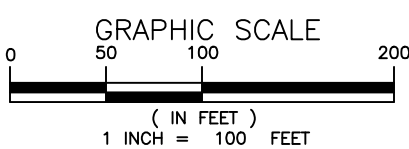
# DEEP CREEK HEADWATERS & COVE CHANNEL DREDGING

## ANNE ARUNDEL COUNTY

APPL. BY: ANNE ARUNDEL COUNTY  
DEPARTMENT OF PUBLIC WORKS

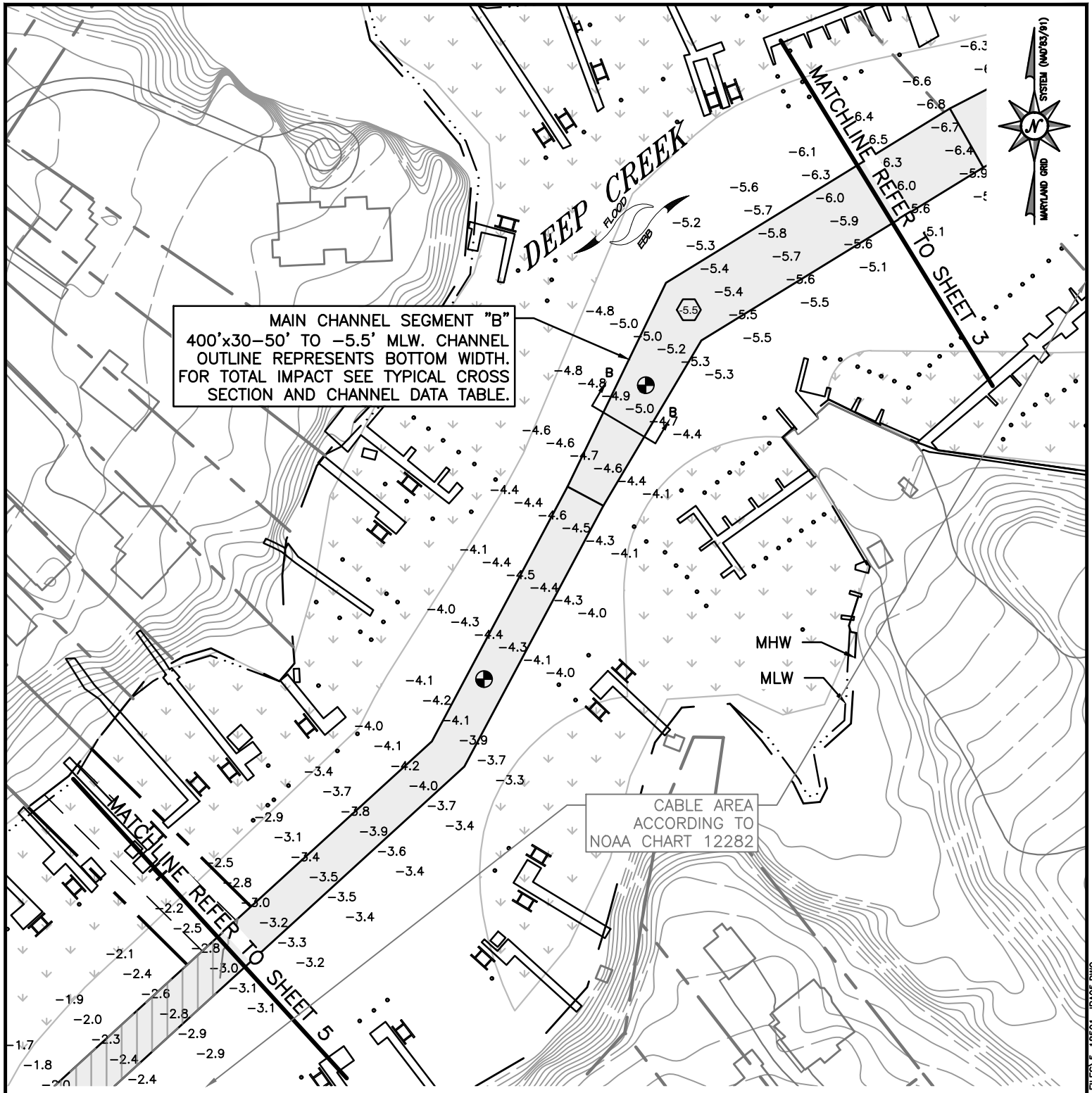
### MAIN CHANNEL PLAN

DATE REVISED: DECEMBER 2021 SHEET 3 OF 10



**Bayland**  
Consultants & Designers, Inc.  
7455 New Ridge Road, Suite 1 Hanover, Maryland 21076  
Phone: (410) 694-9401 Fax: (410) 694-9405  
www.baylandinc.com

Z:\5\_18501\_DEEP\_CREEK\_HW\_&\_COVE\_DREDGING\CAD FILES\SHEET FILES\5\_18501\_JPA04.DWG



**DEEP CREEK HEADWATERS & COVE  
 CHANNEL DREDGING**

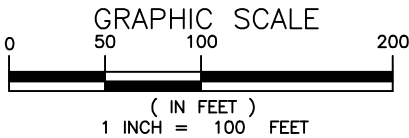
**ANNE ARUNDEL COUNTY**

APPL. BY: ANNE ARUNDEL COUNTY  
 DEPARTMENT OF PUBLIC WORKS

**MAIN CHANNEL PLAN**

DATE REVISED: DECEMBER 2021 SHEET 4 OF 10

**NAB-2021-60146 (AA CO DPW/Deep  
 Creek/Mechanical Dredging)**  
**Sheet 4 of 10**  
**December 2021**



**NOTE:**  
 BASEMAP TAKEN FROM ANNE ARUNDEL COUNTY  
 2016 PLANIMETRICS AND 2017 IMAGERY.

**Bayland**  
 Consultants & Designers, Inc.  
 "Integrating Engineering and Environment"

7455 New Ridge Road, Suite 1 Phone: (410) 694-9401  
 Hanover, Maryland 21076 Fax: (410) 694-9405  
 www.baylandinc.com

Z:\5\_18501\_DEEP\_CREEK\_HW\_&\_COVE\_DREDGING\CAD FILES\SHEET FILES\5\_18501\_JPA05.DWG