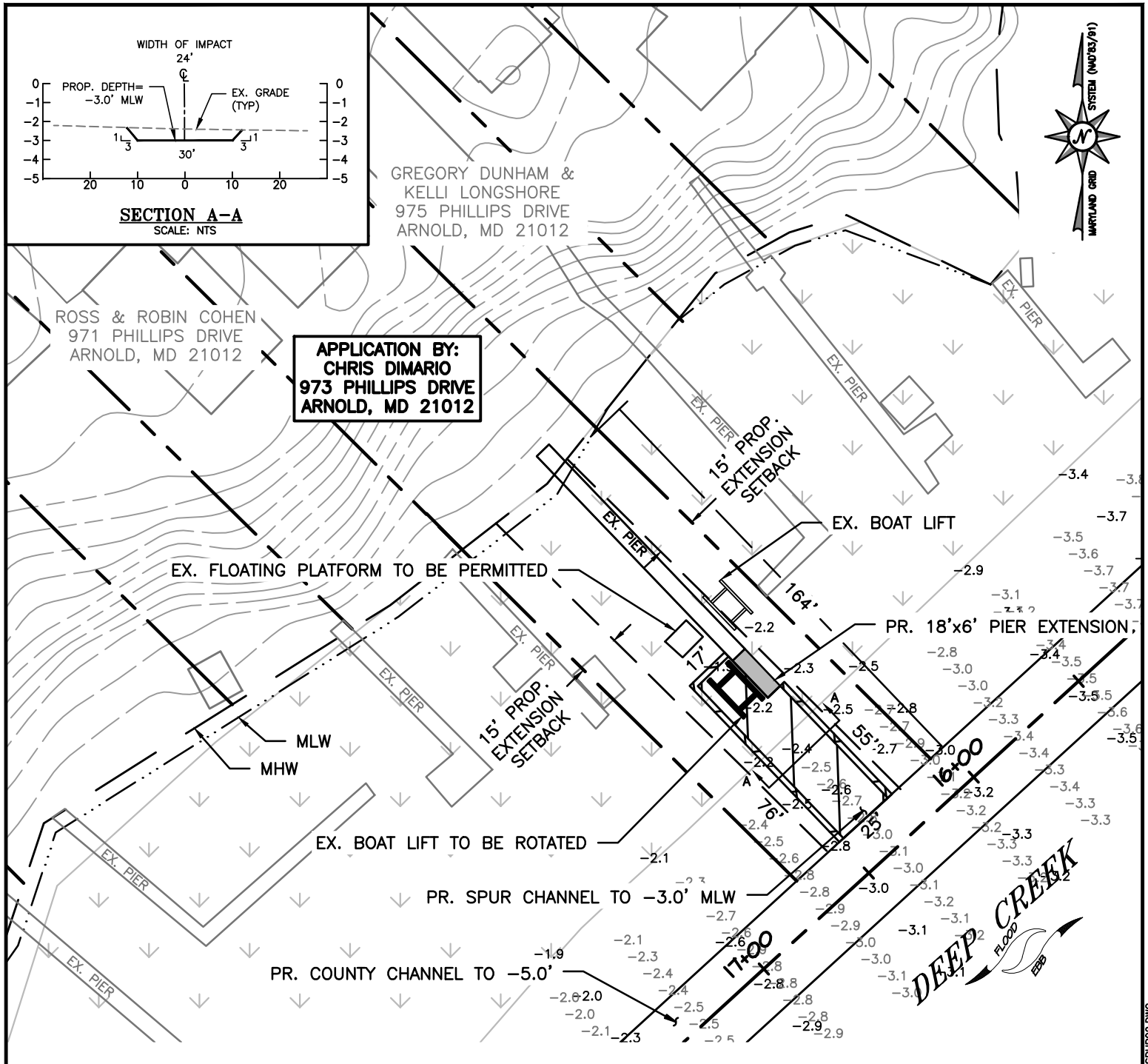


GREGORY DUNHAM &
KELLI LONGSHORE
975 PHILLIPS DRIVE
ARNOLD, MD 21012



ROSS & ROBIN COHEN
971 PHILLIPS DRIVE
ARNOLD, MD 21012

APPLICATION BY:
CHRIS DIMARIO
973 PHILLIPS DRIVE
ARNOLD, MD 21012



SPUR DATA

AREA = 1,733 SF
VOLUME = 50 CY
2020 SAV IMPACT = 730 SF

SAV LEGEND

COMPOSITE SAV BED FROM SPRING AND SUMMER SAV SURVEY 2020
SPRING SURVEY DATE: MAY 13, 2020
SUMMER SURVEY DATES: JULY 15, 2020

NOTE:

1. ADDITIONAL DETAILS INCLUDING SIDE SLOPES AND CROSS SECTION HAVE BEEN ADDED TO GRAPHICALLY REPRESENT IMPACTS.

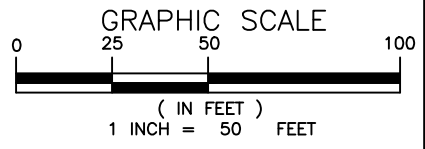
LEGEND

- 1.0 EXISTING DEPTH
- EXISTING PILING
- PROPOSED PILING
- BOTTOM CUT AREA
- SIDE SLOPE AREA

NAB-2021-60564 (DiMario, Chris)
Sheet 1 of 1
February 2021

NOTES:

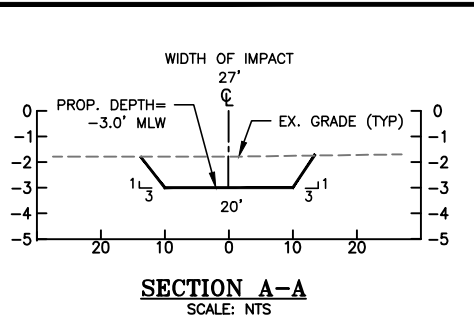
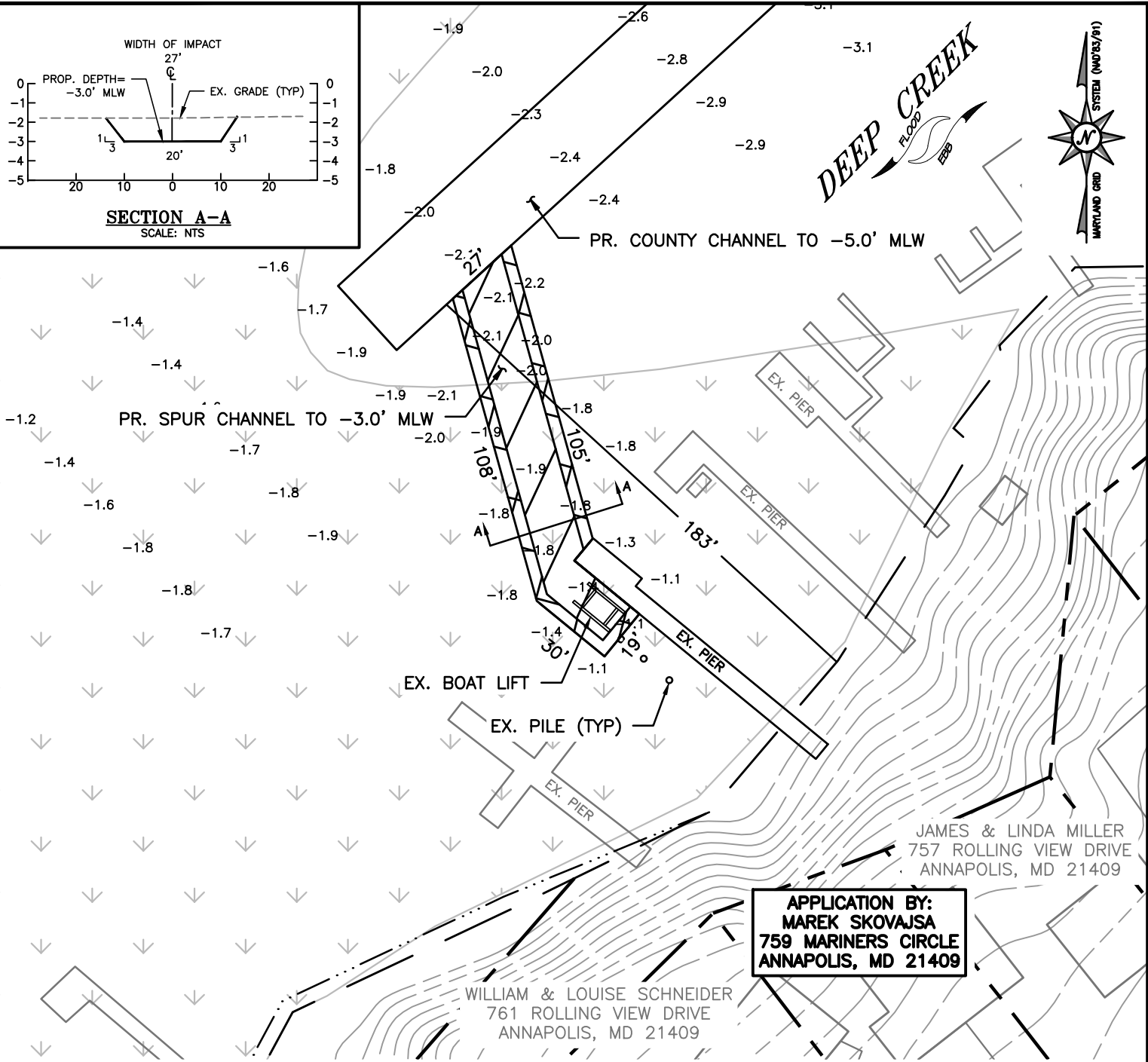
1. TIDAL RANGE IS 1.0 FEET.
2. SOUNDINGS ARE IN FEET AND REFER TO MLW.
3. MATERIAL WILL BE PLACED AT ROCK CREEK DMP SITE.
4. THESE ARE PERMIT DRAWINGS ONLY. DESIGN DRAWINGS WILL BE PREPARED SEPARATELY.
5. BASEMAP TAKEN FROM ANNE ARUNDEL COUNTY 2016 PLANIMETRICS AND 2017 IMAGERY.



BayLand
Consultants & Designers, Inc.
"Integrating Engineering and Environment"
7455 New Ridge Road, Suite T Phone: (410) 694-9401
Hanover, Maryland 21076 Fax: (410) 694-9405
www.baylandinc.com

DEEP CREEK HEADWATERS & COVE SPURS
SPUR 7
CHRIS DIMARIO
973 PHILLIPS DRIVE
ARNOLD, MD 21012
FEBRUARY 2021
SHEET 1 OF 3

Z:\5_18501_DEEP_CREEK_HW_&_COVE_DREDGING\CAD FILES\SHEET FILES\5_18501_SPUR02.DWG



APPLICATION BY:
MAREK SKOVAJSA
759 MARINERS CIRCLE
ANNAPOLIS, MD 21409

SPUR DATA

AREA = 3,169 SF
 VOLUME = 118 CY
 2020 SAV IMPACT = 2,202 SF

LEGEND

- 1.0 EXISTING DEPTH
- EXISTING PILING
- PROPOSED PILING

SAV LEGEND

COMPOSITE SAV BED FROM SPRING AND SUMMER SAV SURVEY 2020
 SPRING SURVEY DATE: MAY 13, 2020
 SUMMER SURVEY DATES: JULY 15, 2020

- BOTTOM CUT AREA
- SIDE SLOPE AREA

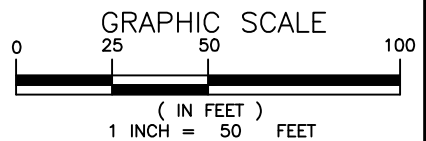
NOTE:

1. ADDITIONAL DETAILS INCLUDING SIDE SLOPES AND CROSS SECTION HAVE BEEN ADDED TO GRAPHICALLY REPRESENT IMPACTS.

NAB-2021-60715 (Skovajsa, Marek)
Sheet 1 of 1
February 2021

NOTES:

1. TIDAL RANGE IS 1.0 FEET.
2. SOUNDINGS ARE IN FEET AND REFER TO MLW.
3. MATERIAL WILL BE PLACED AT ROCK CREEK DMP SITE.
4. THESE ARE PERMIT DRAWINGS ONLY. DESIGN DRAWINGS WILL BE PREPARED SEPARATELY.
5. BASEMAP TAKEN FROM ANNE ARUNDEL COUNTY 2016 PLANIMETRICS AND 2017 IMAGERY.



Bayland
 Consultants & Designers, Inc.
 "Integrating Engineering and Environment"
 7455 New Ridge Road, Suite T Phone: (410) 694-9401
 Hanover, Maryland 21076 Fax: (410) 694-9405
 www.baylandinc.com

DEEP CREEK HEADWATERS & COVE SPURS
 SPUR 8
 MAREK SKOVAJSA
 759 MARINERS CIRCLE
 ANNAPOLIS, MD 21409
 FEBRUARY 2021

Z:\5_18501_DEEP_CREEK_HW_&_COVE_DREDGING\CAD FILES\SHEET FILES\5_18501_SPUR04.DWG