

**PROJECT
SITE**

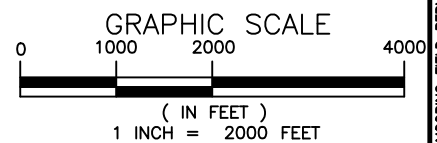
COUNTY OF ANNE ARUNDEL, VGIN, ESRI, TOMTOM, GARMIN, SAFEGRAPH, GEOTECHNOLOGIES INC, METI/NASA, USGS, EPA, NPS, US CENSUS BUREAU, USDA, USFWS, ESRI, NASA, NGA, USGS, FEMA

**BACK CREEK MOORING
FIELD RECONFIGURATION
AT
ANNAPOLIS
ANNE ARUNDEL COUNTY**

APPL. BY: CITY OF ANNAPOLIS C/O TYLER NORTHFIELD

VICINITY MAP

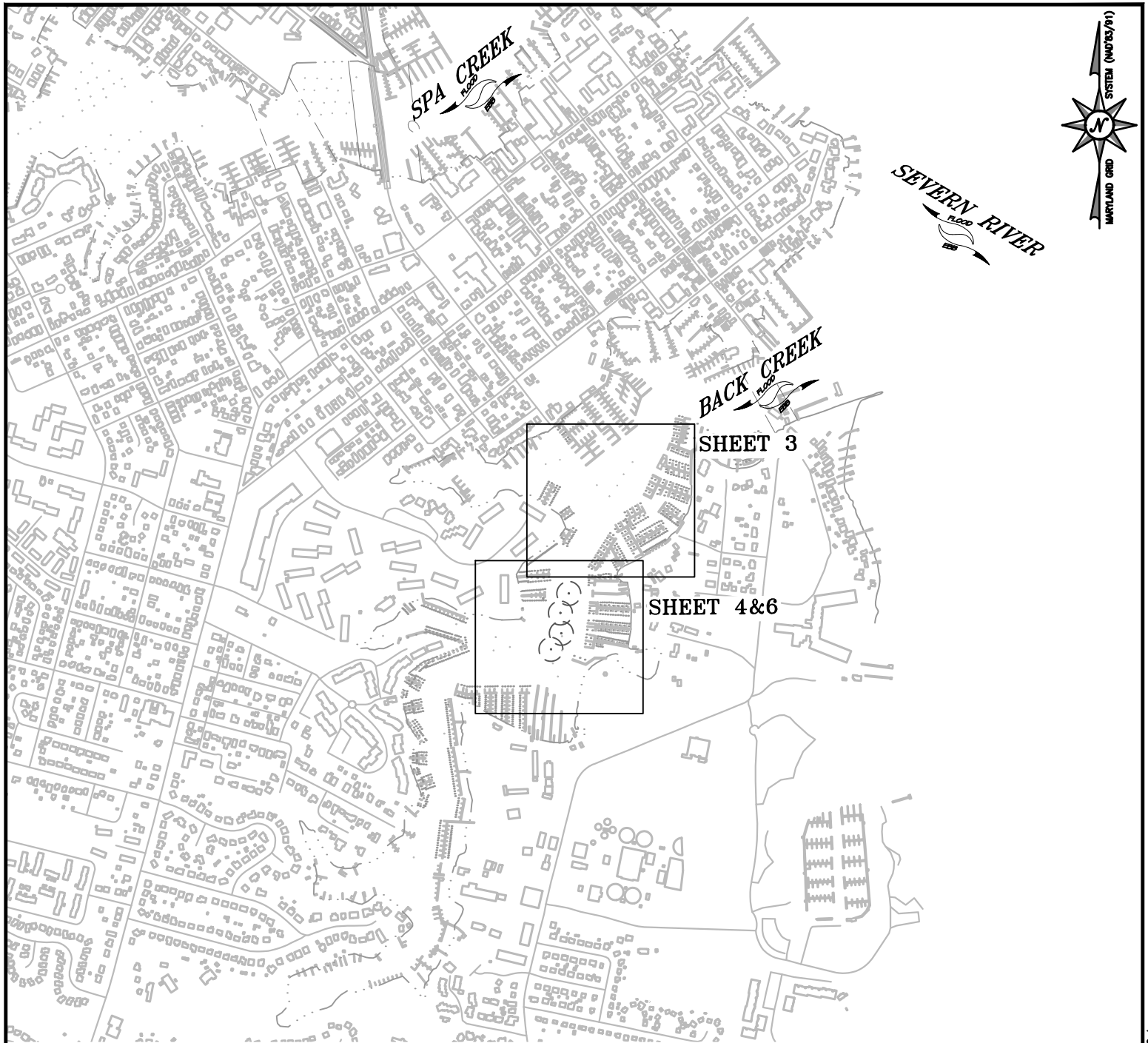
DATE: SEPTEMBER 2025 SHEET 1 OF 7



Consultants & Designers, Inc.

"Integrating Engineering and Environment"

7455 New Ridge Road, Suite 1 Phone: (410) 694-9401
Hanover, Maryland 21076 Fax: (410) 694-9405
www.baylandinc.com

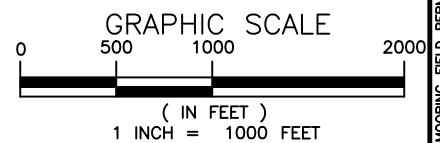


BACK CREEK MOORING
FIELD RECONFIGURATION
AT
ANNAPOLIS
ANNE ARUNDEL COUNTY

APPL. BY: CITY OF ANNAPOLIS C/O TYLER NORTHFIELD

KEY SHEET

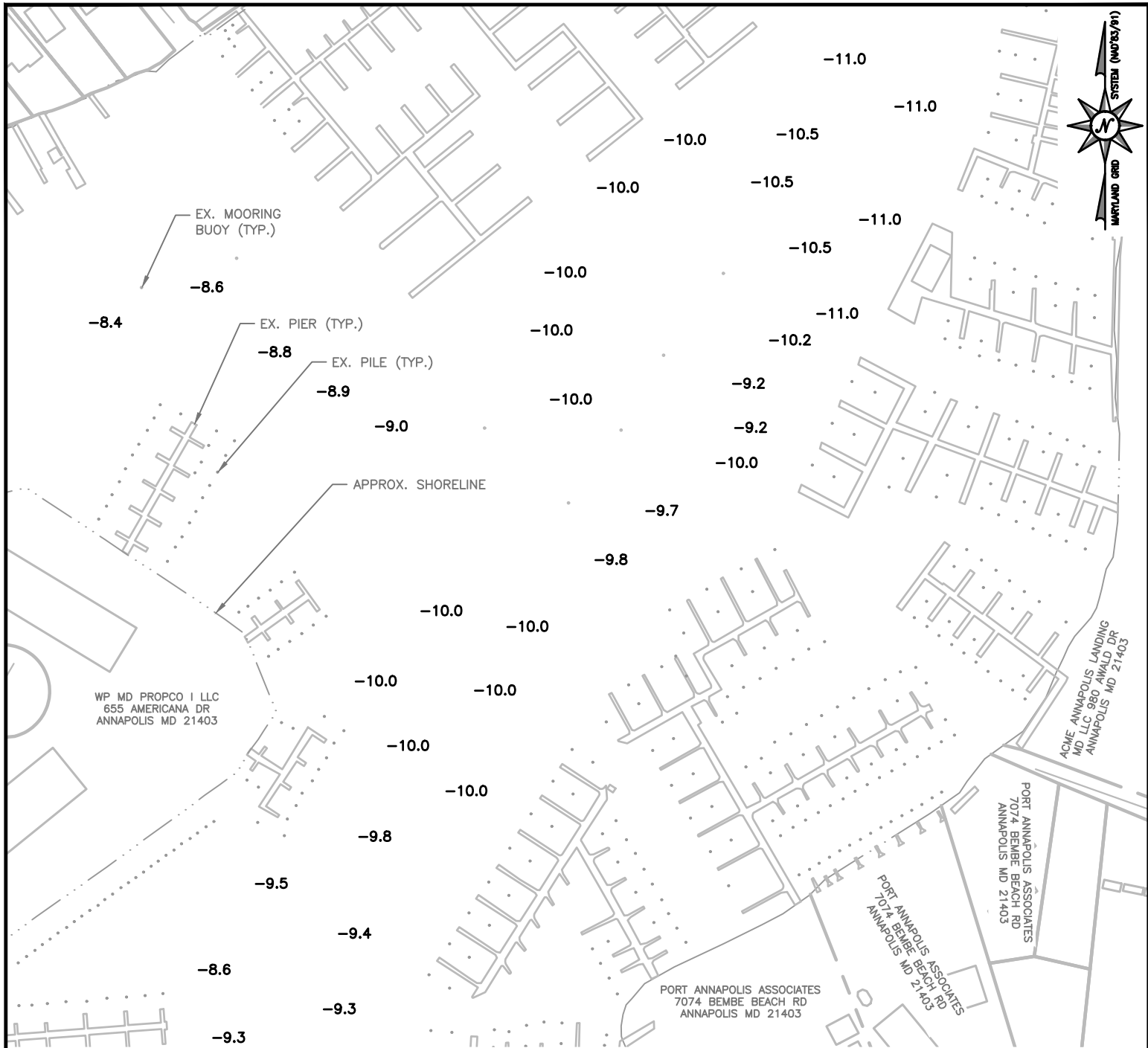
DATE: SEPTEMBER 2025 SHEET 2 OF 7



Consultants & Designers, Inc.

"Integrating Engineering and Environment"

7455 New Ridge Road, Suite 1 Phone: (410) 694-9401
Hanover, Maryland 21076 Fax: (410) 694-9405
www.baylandinc.com

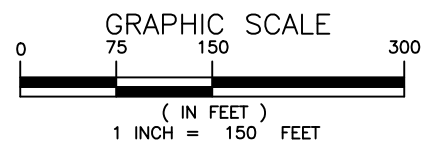


BACK CREEK MOORING
FIELD RECONFIGURATION
AT
ANNAPOLIS
ANNE ARUNDEL COUNTY

APPL. BY: CITY OF ANNAPOLIS C/O TYLER NORTHFIELD

EXISTING CONDITIONS

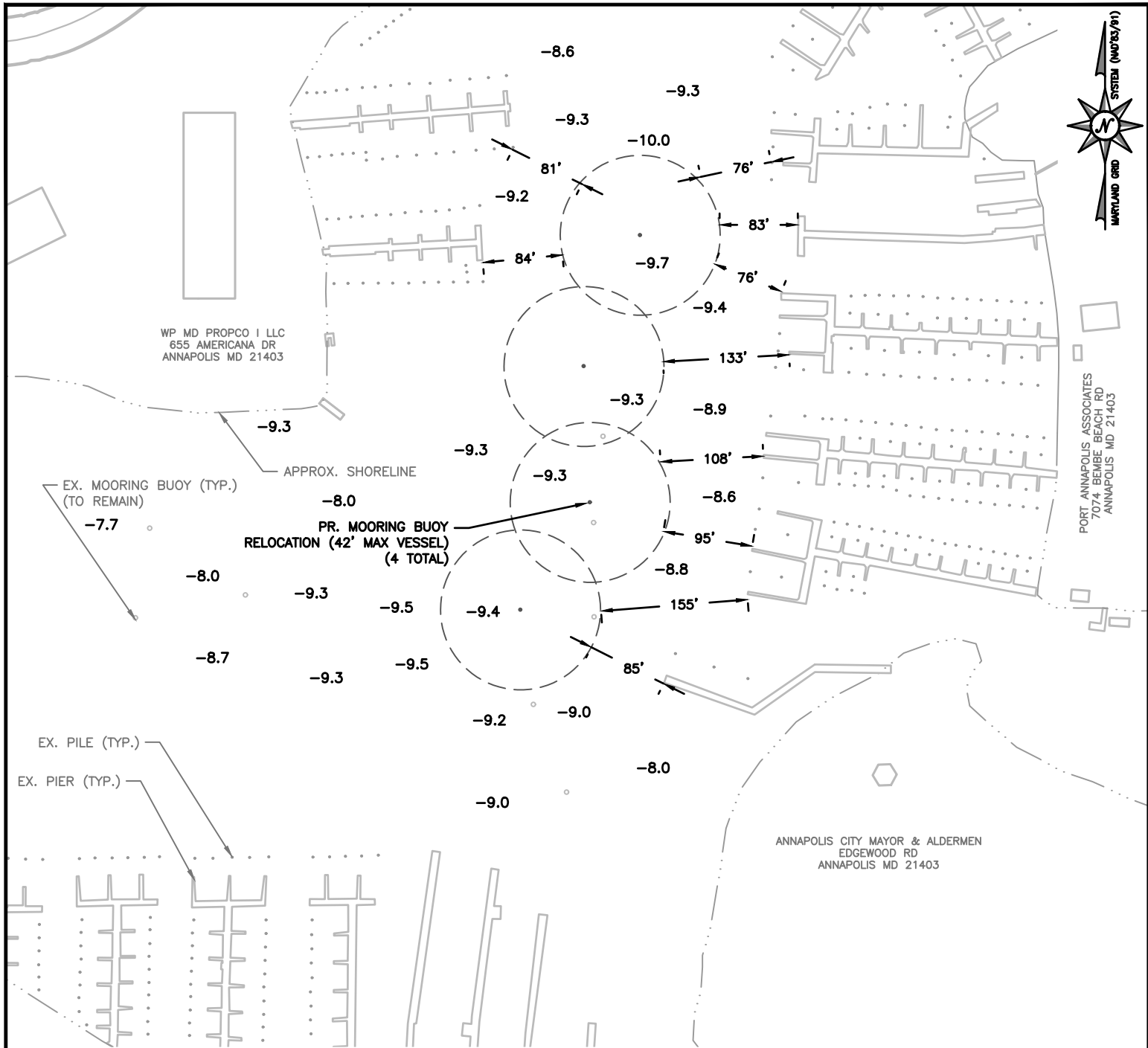
DATE: SEPTEMBER 2025 SHEET 3 OF 7



Consultants & Designers, Inc.

"Integrating Engineering and Environment"

7455 New Ridge Road, Suite T Phone: (410) 694-9401
Hanover, Maryland 21076 Fax: (410) 694-9405
www.baylandinc.com



BACK CREEK MOORING FIELD RECONFIGURATION AT ANNAPOLIS ANNE ARUNDEL COUNTY

APPL. BY: CITY OF ANNAPOLIS C/O TYLER NORTHFIELD

SITE PLANS

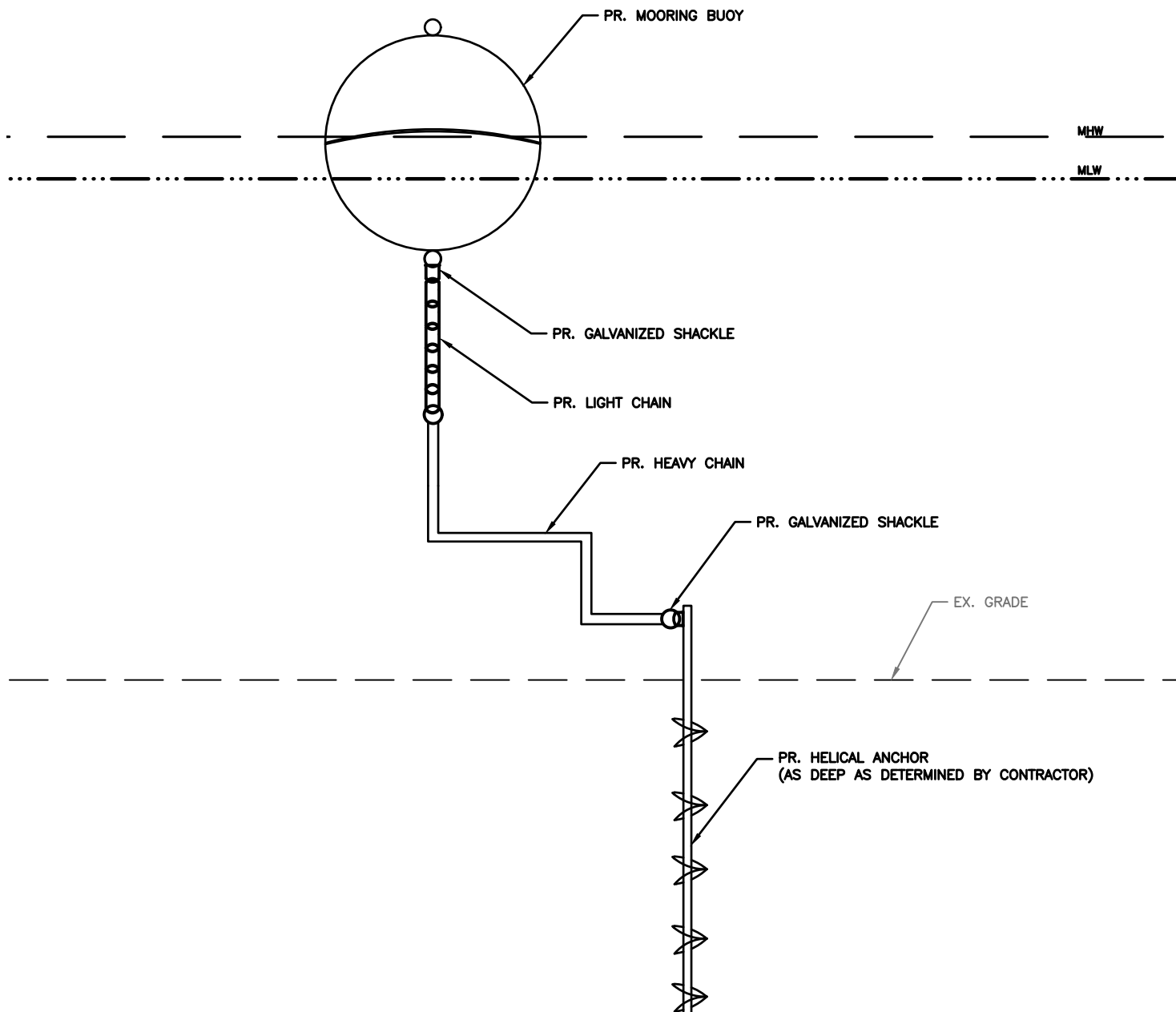
DATE: SEPTEMBER 2025 SHEET 5 OF 7



Consultants & Designers, Inc.

"Integrating Engineering and Environment"

7455 New Ridge Road, Suite 1 Phone: (410) 694-9401
Hanover, Maryland 21076 Fax: (410) 694-9405
www.baylandinc.com



MOORING BUOY WITH HELICAL **ANCHOR TYPICAL**

SCALE: NTS

BACK CREEK MOORING
 FIELD RECONFIGURATION
 AT
 ANNAPOLIS
 ANNE ARUNDEL COUNTY

APPL. BY: CITY OF ANNAPOLIS C/O TYLER NORTHFIELD

CROSS SECTIONS

DATE: SEPTEMBER 2025 SHEET 6 OF 7



Consultants & Designers, Inc.

"Integrating Engineering and Environment"

7455 New Ridge Road, Suite T Phone: (410) 694-9401
 Hanover, Maryland 21076 Fax: (410) 694-9405
 www.baylandinc.com

PROJECT SUMMARY

MOORING BUOYS TO BE RELOCATED
4 - 16 SF (4-42' MOORINGS)

IMPACT SUMMARY

TOTAL PROPOSED IMPACT = 16 SF (0.0004 AC)
TOTAL AREA OF IMPACT FROM MHW INTO TIDAL WATERS = 16 SF (0.0004 AC)
TOTAL AREA OF IMPACT TO PRIVATE TIDAL WETLANDS = 0 SF

NOTES

1. BASEMAP COMPILED FROM ANNE ARUNDEL COUNTY PLANIMETRICS AND AERIAL PHOTOGRAPHY.
2. SOUNDINGS AND CONTOURS ARE IN FEET AND REFER TO MLW.
3. TIDAL RANGE IS ~0.97'.
4. BATHYMETRIC SURVEYS WERE PERFORMED BY MARYLAND DEPARTMENT OF NATURAL RESOURCES MAY 2021, APRIL 2022, AND JUNE 2022.
5. THESE ARE PERMIT DRAWINGS ONLY AND SUBJECT TO CHANGE DURING THE PERMIT PROCESS. DESIGN DRAWINGS ARE TO BE PREPARED SEPARATELY.

BACK CREEK MOORING FIELD RECONFIGURATION AT ANNAPOLIS ANNE ARUNDEL COUNTY

APPL. BY: CITY OF ANNAPOLIS C/O TYLER NORTHFIELD

SITE NOTES

DATE: SEPTEMBER 2025 SHEET 7 OF 7



Consultants & Designers, Inc.

"Integrating Engineering and Environment"

7455 New Ridge Road, Suite T Phone: (410) 694-9401
Hanover, Maryland 21076 Fax: (410) 694-9405
www.baylandinc.com