

BASE IMAGERY 2016 COLOR ORTHOIMAGERY OBTAINED FROM MARYLAND IMAP



SHORELINE KEY SHEET PLAN

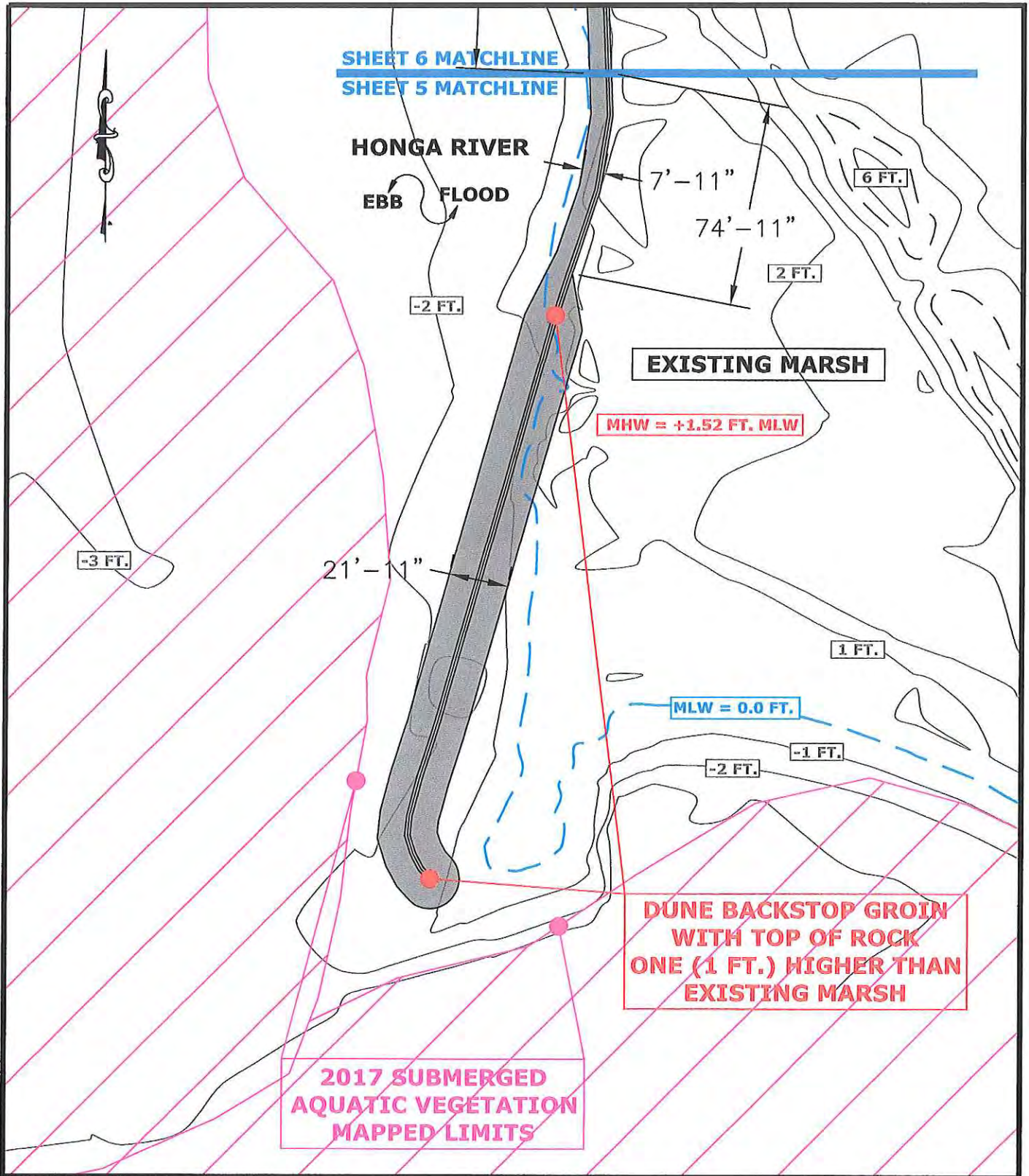
Wroten Island Shoreline Protection Project
Novak Property

Dorchester County, Maryland

SUSTAINABLE SCIENCE LLC
Ecological Engineering Services
 410 S. Second Street
 Denton, Maryland 21629
 Phone: (+10) 924-4316
 www.sustainable-science.com

SCALE:	1 Inch = 50 feet
DRAWN BY:	A. McCullough
DATE:	December 20th, 2018
LAST REVISION:	NONE
SS PROJECT NO:	16016

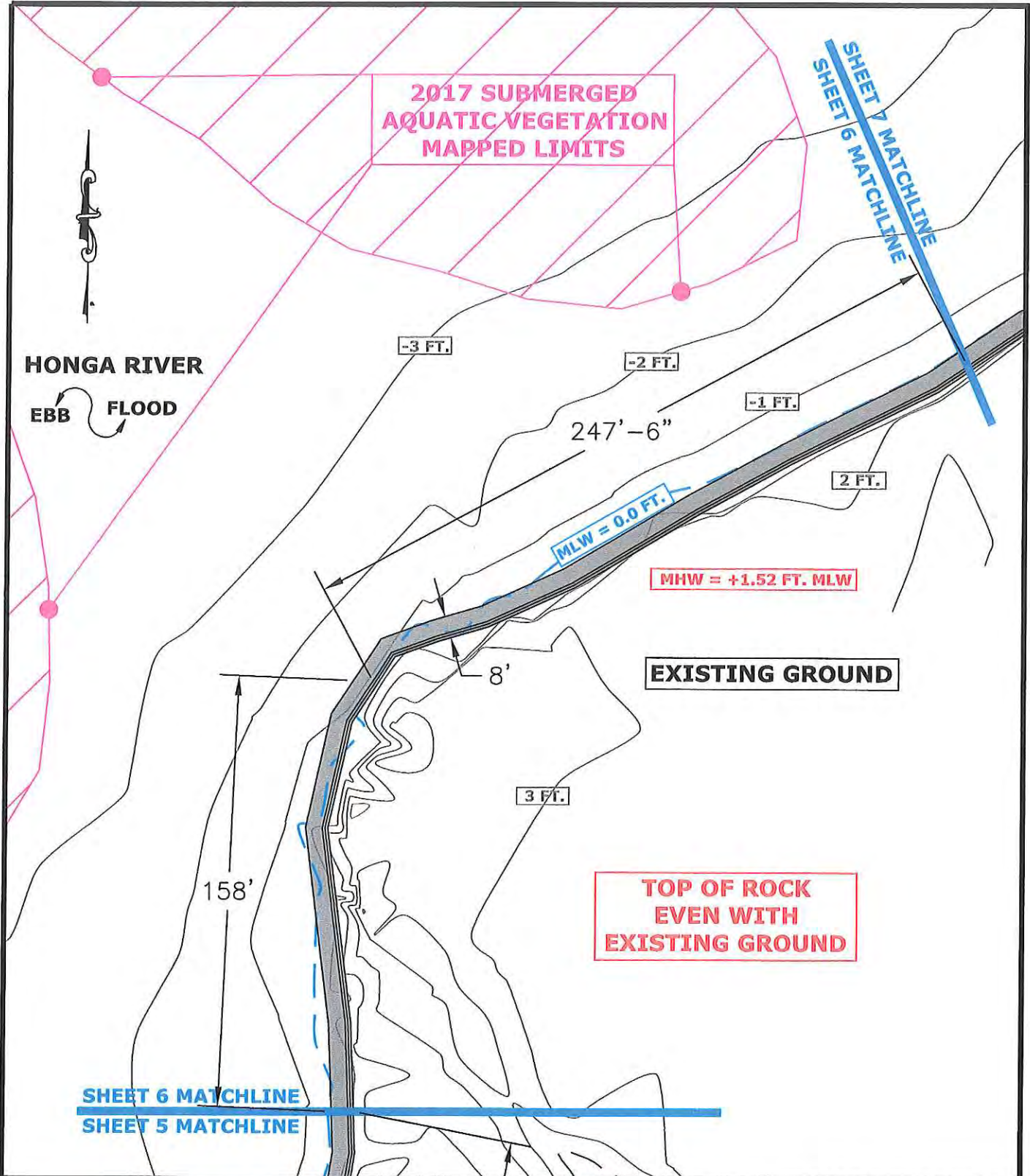
SHEET NUMBER 4 OF 13



SOUTHWEST PENINSULA KS-1
 Wroten Island Shoreline Protection Project
 Novak Property
 Dorchester County, Maryland

SUSTAINABLE SCIENCE LLC
Ecological Engineering Services
 410 S. Second Street
 Denton, Maryland 21629
 Phone: (410) 924-4316
 www.sustainable-science.com

SCALE: 1 inch = 50 feet	
DRAWN BY:	A. McCullough
DATE:	December 20th, 2018
LAST REVISION:	NONE
SS PROJECT NO:	18016
SHEET NUMBER	5 OF 13



SOUTHWEST PENINSULA KS-2

Wroten Island Shoreline Protection Project
Novak Property

Dorchester County, Maryland

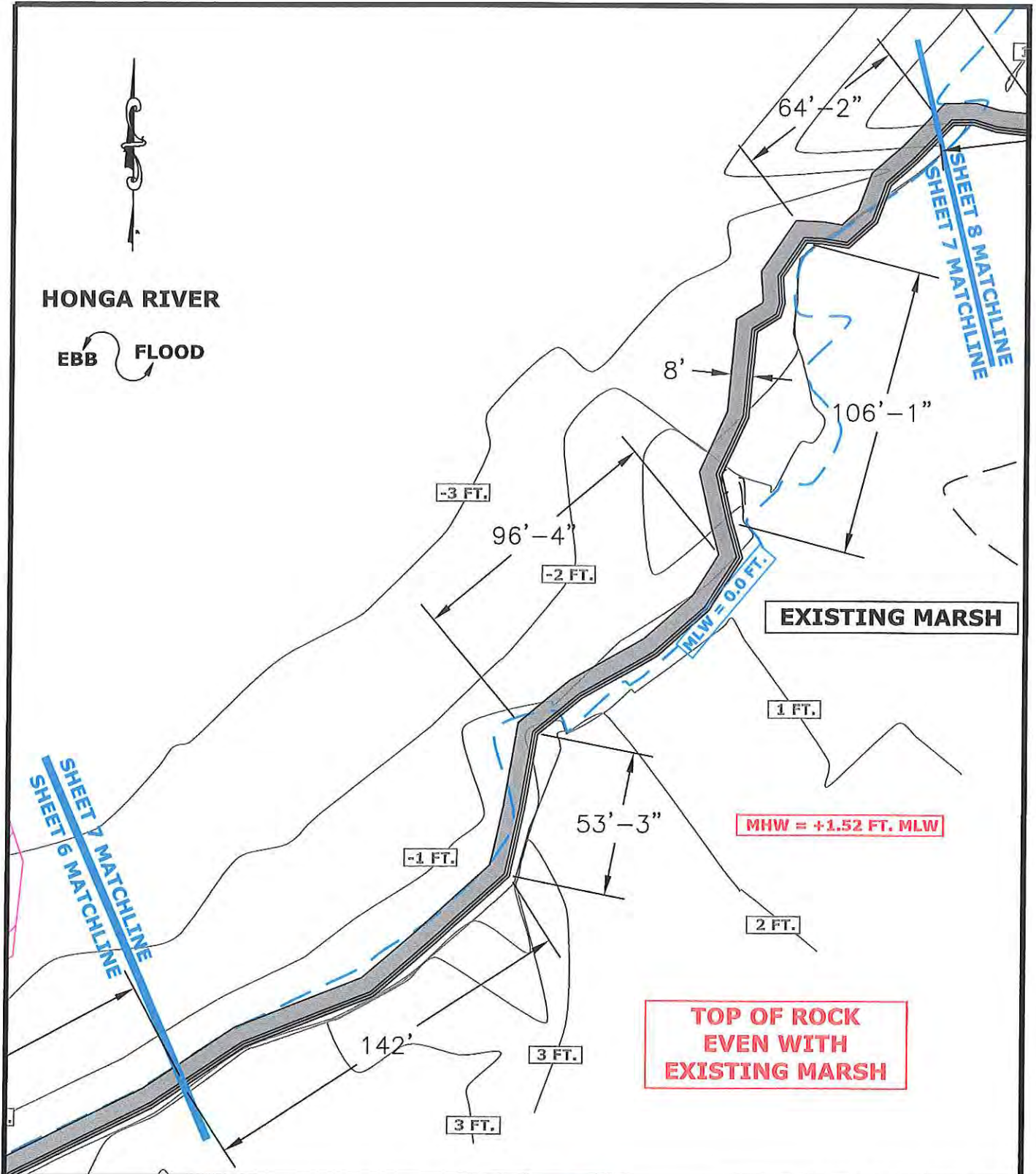
SUSTAINABLE SCIENCE LLC
Ecological Engineering Services
+10 S. Second Street
Denton, Maryland 21629
Phone: (+1) 301-431-6316
www.sustainable-science.com

SCALE:	1 inch = 50 feet
DRAWN BY:	A. McCullough
DATE:	December 20th, 2018
LAST REVISION:	NONE
SS PROJECT NO:	16016
SHEET NUMBER	6 OF 13



HONGA RIVER

EBB FLOOD



SOUTHWEST PENINSULA KS-3

Wroten Island Shoreline Protection Project
Novak Property

Dorchester County, Maryland

SUSTAINABLE SCIENCE LLC
Ecological Engineering Services
 +10 S. Second Street
 Denton, Maryland 21629
 Phone: (+10) 924-4316
 www.sustainablesience.com

SCALE: 1 inch = 50 feet
 DRAWN BY: A. McCullough
 DATE: December 20th, 2018
 LAST REVISION: NONE
 SS PROJECT NO: 16016

SHEET NUMBER 7 OF 13