

# PROPOSED MAINTENANCE DREDGING PLAN

REQUESTED BY

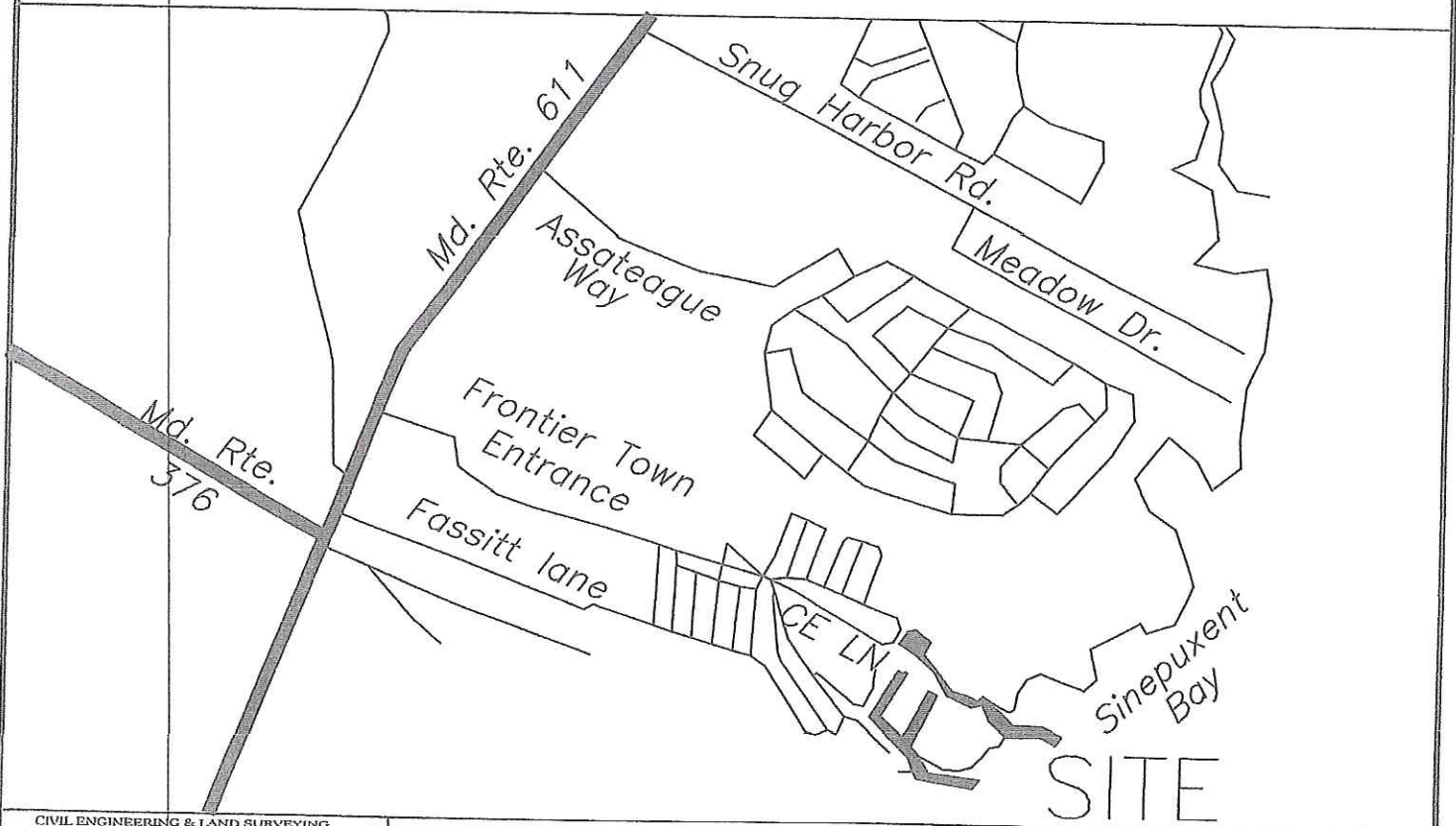
## COASTAL COMPLIANCE SOLUTIONS FOR FRONTIER TOWN CAMPGROUND

### SHEET INDEX

SHEET 1	VICINITY MAP AND NOTES
SHEET 2	OVERVIEW SHEET
SHEET 3	PLAN VIEW
SHEET 4	PLAN VIEW
SHEET 5	PLAN VIEW
SHEET 6	CROSS SECTIONS

NOTES:

- 1) ALL ELEVATIONS SHOWN HEREON ARE REFERENCED TO MEAN LOW WATER (MLW) DATUM.
- 2) DREDGING TO BE DONE MECHANICALLY TO ELEVATION = -3.5.
- 3) EXCAVATED DREDGE MATERIALAL TO BE HAULED IN WATER TIGHT TRUCK TO A MDE APPROVED DISPOSAL SITE.
- 4) TOTAL EXCAVATION VOLUME TO BE DREDGED (BASED ON JUNE 2017 SOUNDINGS) = 3,750 CY+/-
- 5) TOTAL AREA OF EXCAVATION =93078 SQ.FT.+/-



CIVIL ENGINEERING & LAND SURVEYING

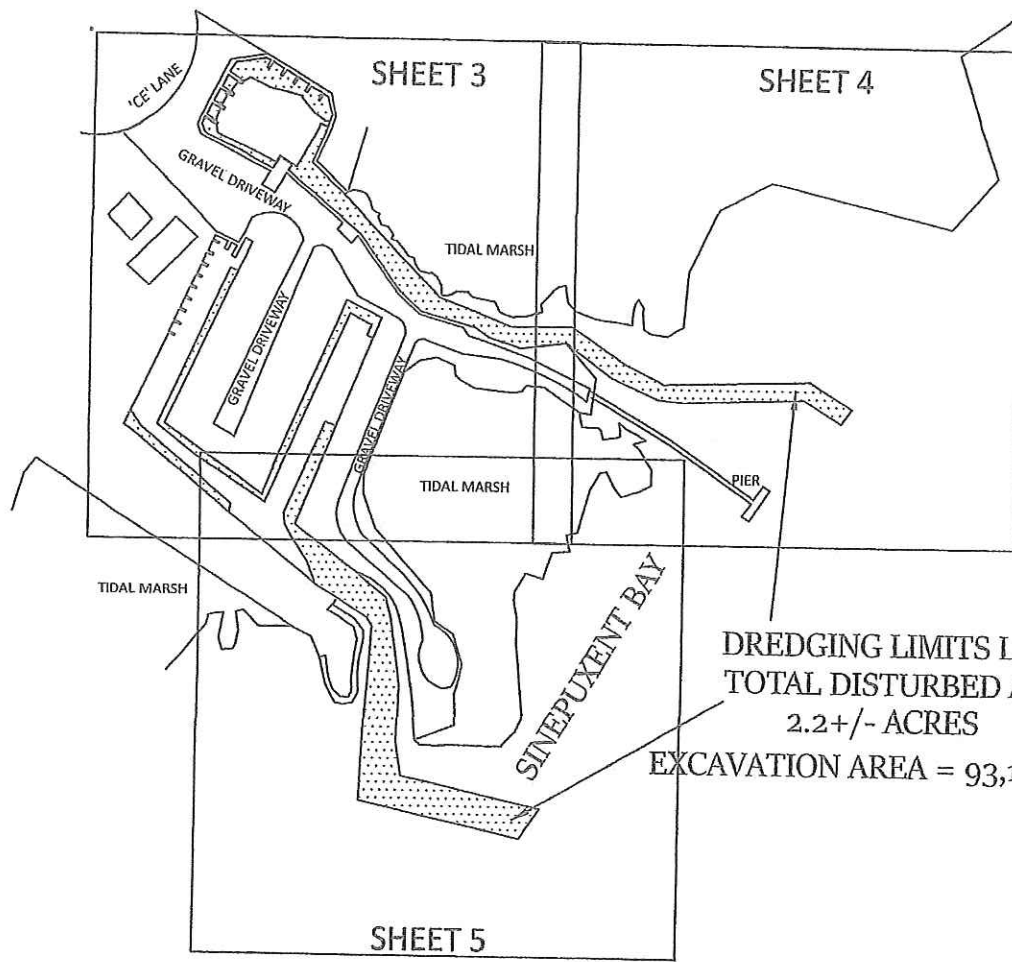
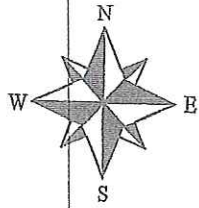


11729 CHURCH ST.  
PRINCESS ANNE, MD 21853  
PHONE: 410-621-0321  
FAX: 410-621-0320

### PROJECT INFORMATION


COUNTY	WORCESTER	STATE	MD		
MUNICIPALITY	N/A	SUBD.	N/A		
DISTRICT	10TH	SECT NO.	N/A		
TAX MAP NO. 33	PARCEL 94	BLOCK NO.	N/A		
DEED REF.	6673/477	LOT NO.	N/A		
PLAT REF.	N/A	DATE	9/12/17, 1/4/18, 6/1/18		
FIELD BOOK	PAGE	SCALE	1" = nts		
CAD FILE	FRONTIER/SUN/DREDGE	DRAWN BY	NAN		

VICINITY MAP  
SHEET 1 OF 6



DREDGING LIMITS LINE  
 TOTAL DISTURBED AREA =  
 2.2 +/- ACRES  
 EXCAVATION AREA = 93,100 +/- SQ.FT

CIVIL ENGINEERING & LAND SURVEYING



11729 CHURCH ST.  
 PRINCESS ANNE, MD 21853  
 PHONE: 410-621-0321  
 FAX: 410-621-0320

PROJECT INFORMATION

COUNTY	WORCESTER	STATE	MD		
MUNICIPALITY		N/A		SUBD.	N/A
DISTRICT		10TH		SECT NO.	N/A
TAX MAP NO.	33	PARCEL	94	BLOCK NO.	N/A
DEED REF.		6673/477		LOT NO.	N/A
PLAT REF.		N/A		DATE	9/12/17,1/4/18,6/1/18
FIELD BOOK		PAGE		SCALE	1" = nts
CAD FILE		FRONTIER/SUN/DREDGE		DRAWN BY	NAN

OVERVIEW  
 SHEET

SHEET 2 OF 6