



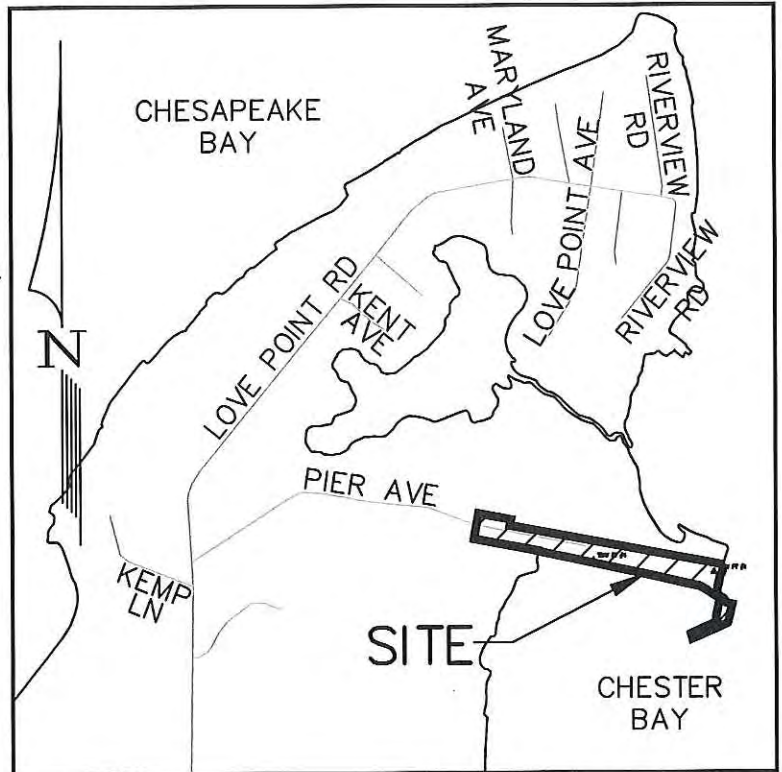
AERIAL PHOTO
SCALE: 1" = 200'

BENCHMARK

TRAVERSE POINT #1
 N. 497945.706
 E. 1510772.584
 REBAR AND CAP SET
 ELEV. 3.60

TRAVERSE POINT #4
 N. 498008.038
 E. 1510140.408
 MAG NAIL SET
 ELEV. 3.74

VICINITY MAP
SCALE: 1" = 1000'

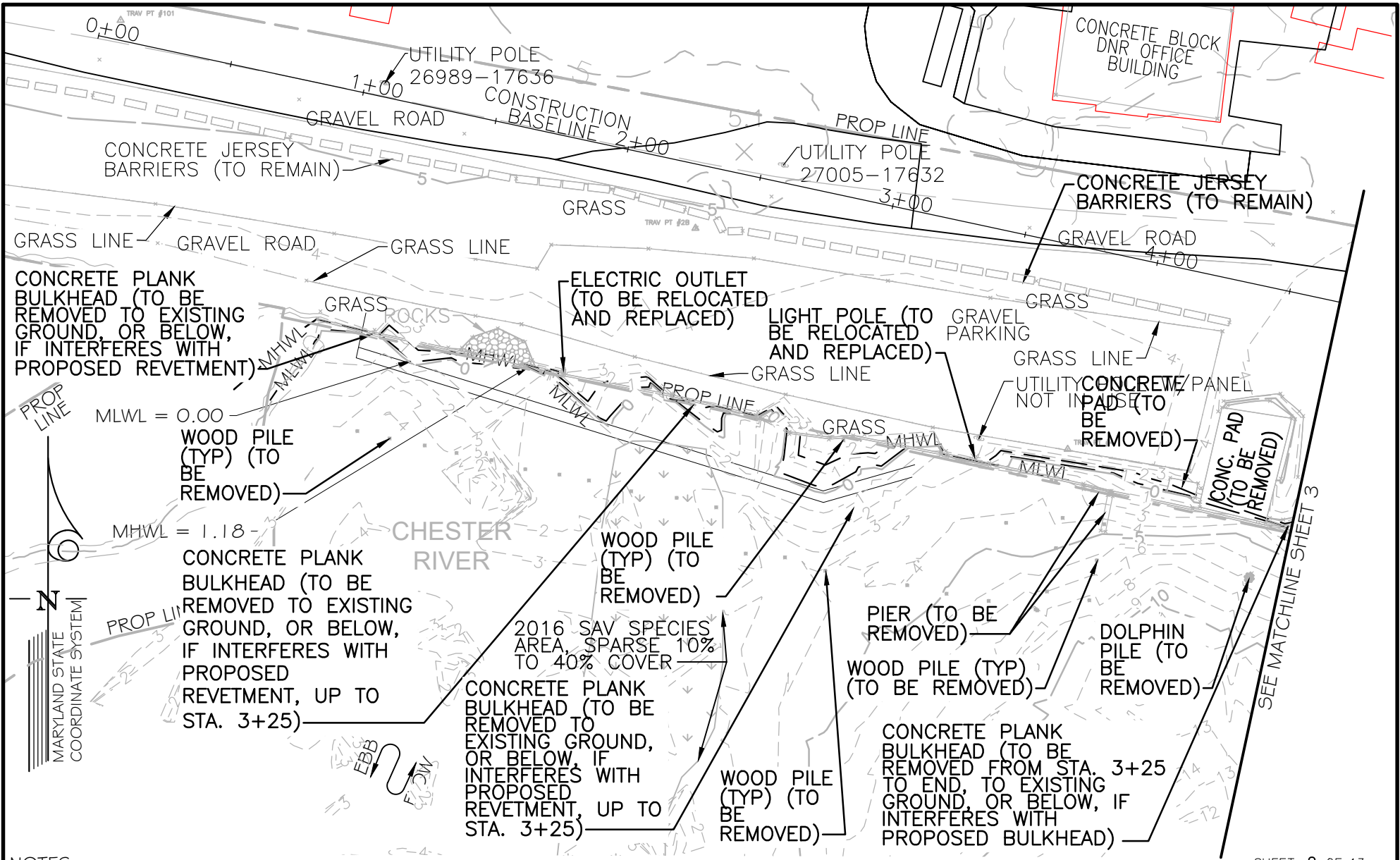


ENGINEERS
 PLANNERS
 SCIENTISTS
 CONSTRUCTION MANAGERS

936 RIDGEBROOK ROAD
 SPARKS, MARYLAND 21152
 TELEPHONE: (410) 316-7800
 FAX: (410) 316-7818

DATE
03/28/2022
 SCALE
AS SHOWN
 DESIGNED BY
CTS
 DRAWN BY
CTS

AERIAL PHOTO AND VICINITY MAP
 PROJECT: REPLACEMENT BULKHEADS, PIERS, PILES, REVETMENT
PHASE 1 MARINE IMPROVEMENT PROJECT
 AT
LOVE POINT STATE PARK
 FOR STATE OF MD DNR, 580 TAYLOR AVE E-4, QUEEN ANNE'S COUNTY,
 ANNAPOLIS, MD 21401



NOTES:

1. ALL PROPERTY SHOWN ON THIS PLAN IS OWNED BY STATE OF MARYLAND DEPARTMENT OF NATURAL RESOURCES.
2. LENGTH OF SHORELINE DISTURBANCE ON THIS PLAN IS 375'±.



**ENGINEERS
PLANNERS
SCIENTISTS
CONSTRUCTION MANAGERS**

**936 RIDGEBROOK ROAD
SPARKS, MARYLAND 21152
TELEPHONE: (410) 316-7800
FAX: (410) 316-7818**

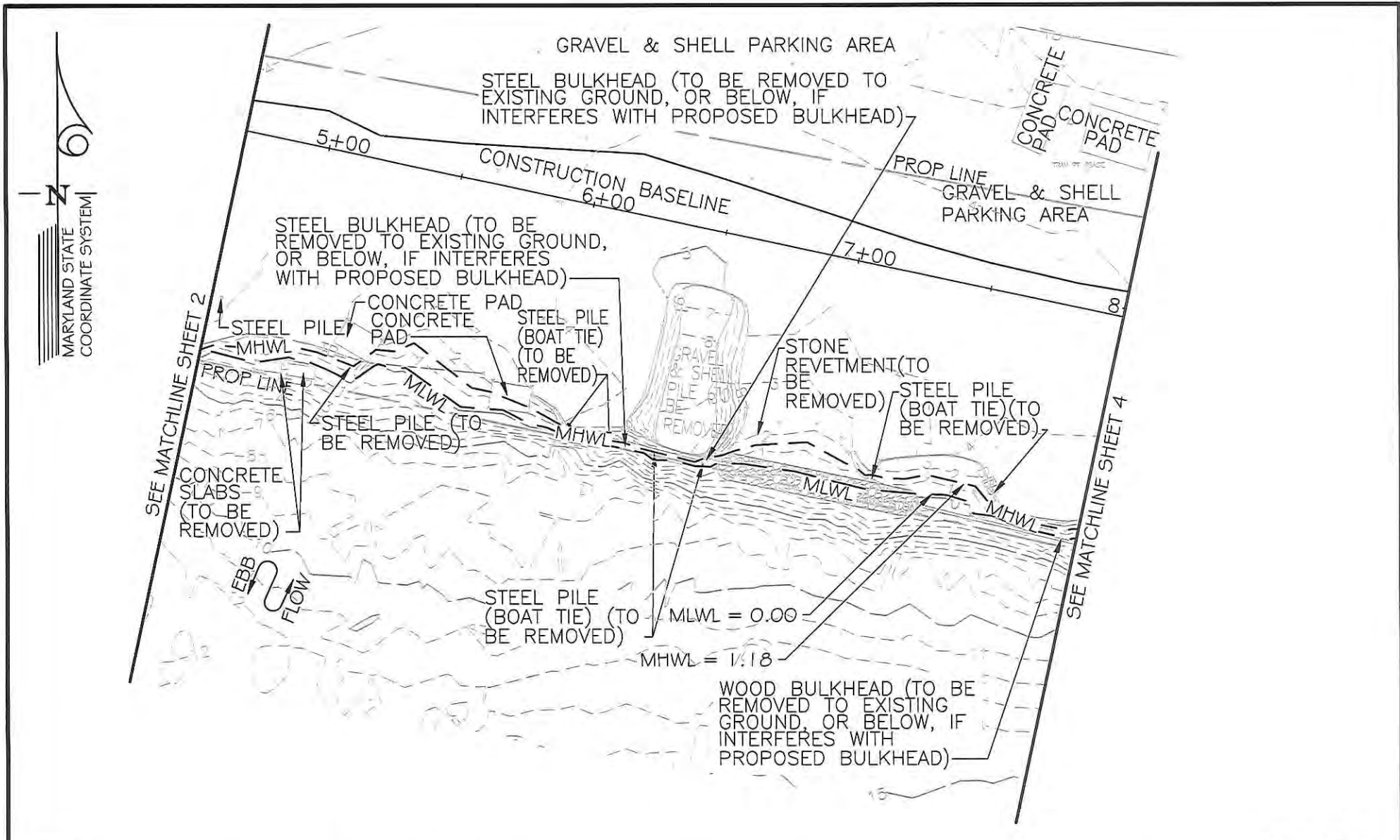
DATE	03/28/2022
SCALE	1" = 50'
DESIGNED BY	CTS
DRAWN BY	CTS

EXISTING CONDITIONS

**PROJECT: REPLACEMENT BULKHEADS, PIERS, PILES, REVETMENT
PHASE 1 MARINE IMPROVEMENT PROJECT
AT
LOVE POINT STATE PARK**

FOR STATE OF MD DNR, 580 TAYLOR AVE E-4, QUEEN ANNE'S COUNTY,
ANNAPOLIS, MD 21401


PLOTTED: \$DATE\$
BY: \$USERNAME\$
FILE: \$FILE\$



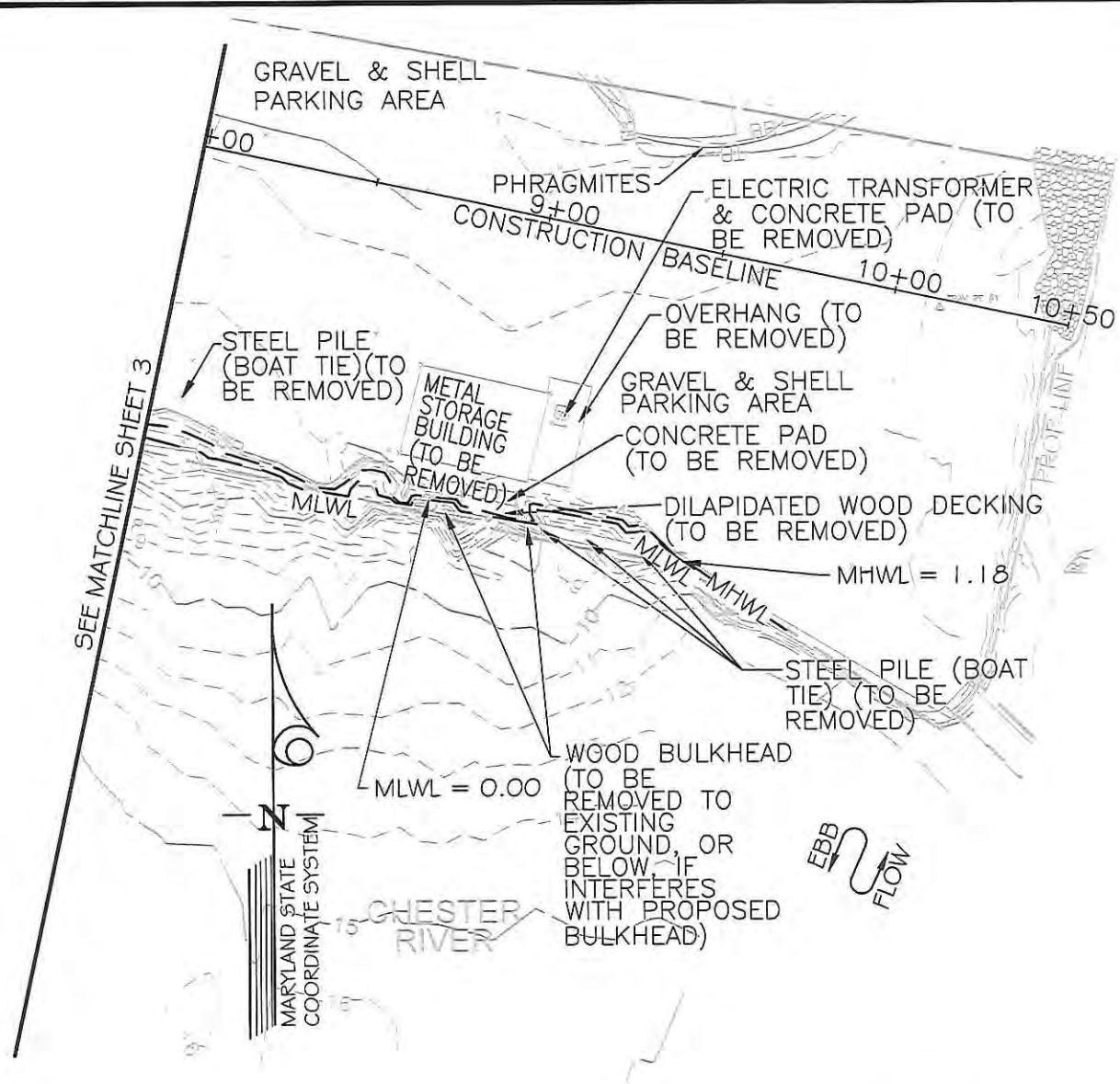
NOTES:

1. ALL PROPERTY SHOWN ON THIS PLAN IS OWNED BY STATE OF MARYLAND DEPARTMENT OF NATURAL RESOURCES.
2. LENGTH OF SHORELINE DISTURBANCE ON THIS PLAN IS 350'±.

SHEET 3 OF 13

 <p>KCI TECHNOLOGIES</p>	<p><i>ENGINEERS PLANNERS SCIENTISTS CONSTRUCTION MANAGERS</i></p> <p>936 RIDGEBROOK ROAD SPARKS, MARYLAND 21152 TELEPHONE: (410) 316-7800 FAX: (410) 316-7818</p>	<p>DATE 03/28/2022</p> <p>SCALE 1" = 50'</p> <p>DESIGNED BY CTS</p> <p>DRAWN BY CTS</p>	<p>EXISTING CONDITIONS</p> <p>PROJECT: REPLACEMENT BULKHEADS, PIERS, PILES, REVETMENT PHASE 1 MARINE IMPROVEMENT PROJECT AT LOVE POINT STATE PARK FOR STATE OF MD DNR, 580 TAYLOR AVE E-4, QUEEN ANNE'S COUNTY, ANNAPOLIS, MD 21401</p>
--	---	---	--

BY: \$USER\$ FILE: \$FILE\$



NOTES:

1. ALL PROPERTY SHOWN ON THIS PLAN IS OWNED BY STATE OF MARYLAND DEPARTMENT OF NATURAL RESOURCES.
2. LENGTH OF SHORELINE DISTURBANCE ON THIS PLAN IS 265'±.

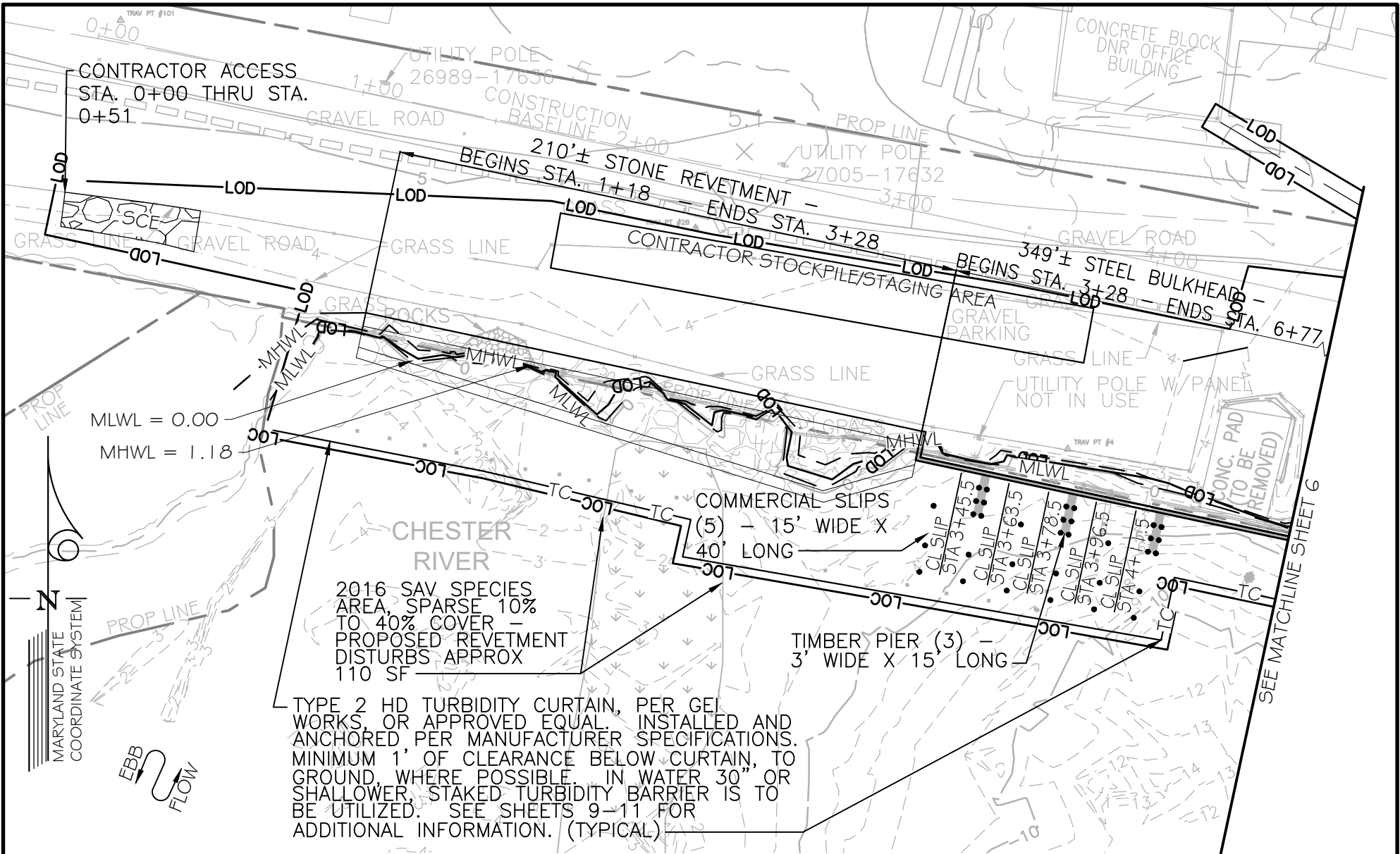
SHEET 4 OF 13

 KCI TECHNOLOGIES	ENGINEERS PLANNERS SCIENTISTS CONSTRUCTION MANAGERS
	936 RIDGEBROOK ROAD SPARKS, MARYLAND 21152 TELEPHONE: (410) 316-7800 FAX: (410) 316-7818

DATE	03/28/2022
SCALE	1" = 50'
DESIGNED BY	CTS
DRAWN BY	CTS

EXISTING CONDITIONS

PROJECT: REPLACEMENT BULKHEADS, PIERS, PILES, REVETMENT
PHASE 1 MARINE IMPROVEMENT PROJECT
 AT
LOVE POINT STATE PARK
 FOR STATE OF MD DNR, 580 TAYLOR AVE E-4, QUEEN ANNE'S COUNTY,
 ANNAPOLIS, MD 21401



SHEET 5 OF 13

NOTES:
 1. ALL PROPERTY SHOWN ON THIS PLAN IS OWNED BY STATE OF MARYLAND DEPARTMENT OF NATURAL RESOURCES.
 2. LENGTH OF SHORELINE DISTURBANCE ON THIS PLAN IS 375'±.



**ENGINEERS
 PLANNERS
 SCIENTISTS
 CONSTRUCTION MANAGERS**

**936 RIDGEBROOK ROAD
 SPARKS, MARYLAND 21152
 TELEPHONE: (410) 316-7800
 FAX: (410) 316-7818**

DATE
03/28/2022

SCALE
1" = 50'

DESIGNED BY
CTS

DRAWN BY
CTS

PROPOSED CONDITIONS

PROJECT: REPLACEMENT BULKHEADS, PIERS, PILES, REVETMENT
PHASE 1 MARINE IMPROVEMENT PROJECT
 AT
LOVE POINT STATE PARK
 FOR STATE OF MD DNR, 580 TAYLOR AVE E-4, QUEEN ANNE'S COUNTY,
 ANNAPOLIS, MD 21401

PLOTTED: \$DATE\$
 BY: \$USER\$
 FILE: \$FILE\$