


Dredge - Vicinity Map

SCALE : 1" = 2000'



Copyright ADC The Map People
Permitted Use No. BJE080712



Dredge - Aerial Photo

SCALE : 1" = 200'



Orthoimagery taken from
Maryland IMap, 2019

SHEET 1 OF 5

Proposed Dredging

IN: CHESTER RIVER
 NEAR: CHESTERTOWN, MARYLAND
 APPL. BY: TOWN OF CHESTERTOWN
 ATTN: KEES DE MOOY
 118 N CROSS STREET
 CHESTERTOWN, MARYLAND 21620

DATE: MAY 2022



Andrews, Miller & Associates

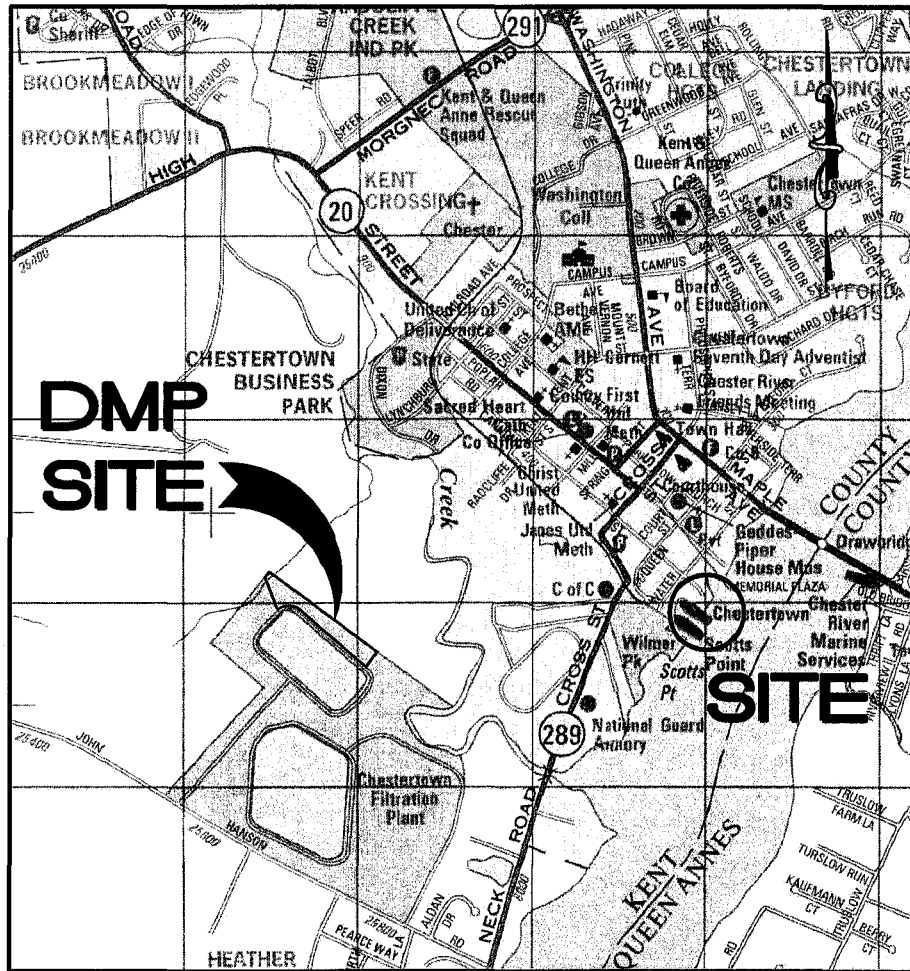
A Division of:

ARCHITECTS ENGINEERS SURVEYORS

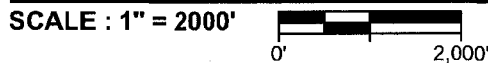


**DAVIS,
 BOWEN &
 FRIEDEL, INC.**


EASTON, MARYLAND (410) 770-4744
 SALISBURY, MARYLAND (410) 543-9091
 MILFORD, DELAWARE (302) 424-1441



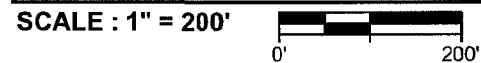
Dredge Material Placement Site - Vicinity Map



Copyright ADC The Map People
Permitted Use No. BJE080712



Dredge Material Placement Site - Aerial Photo

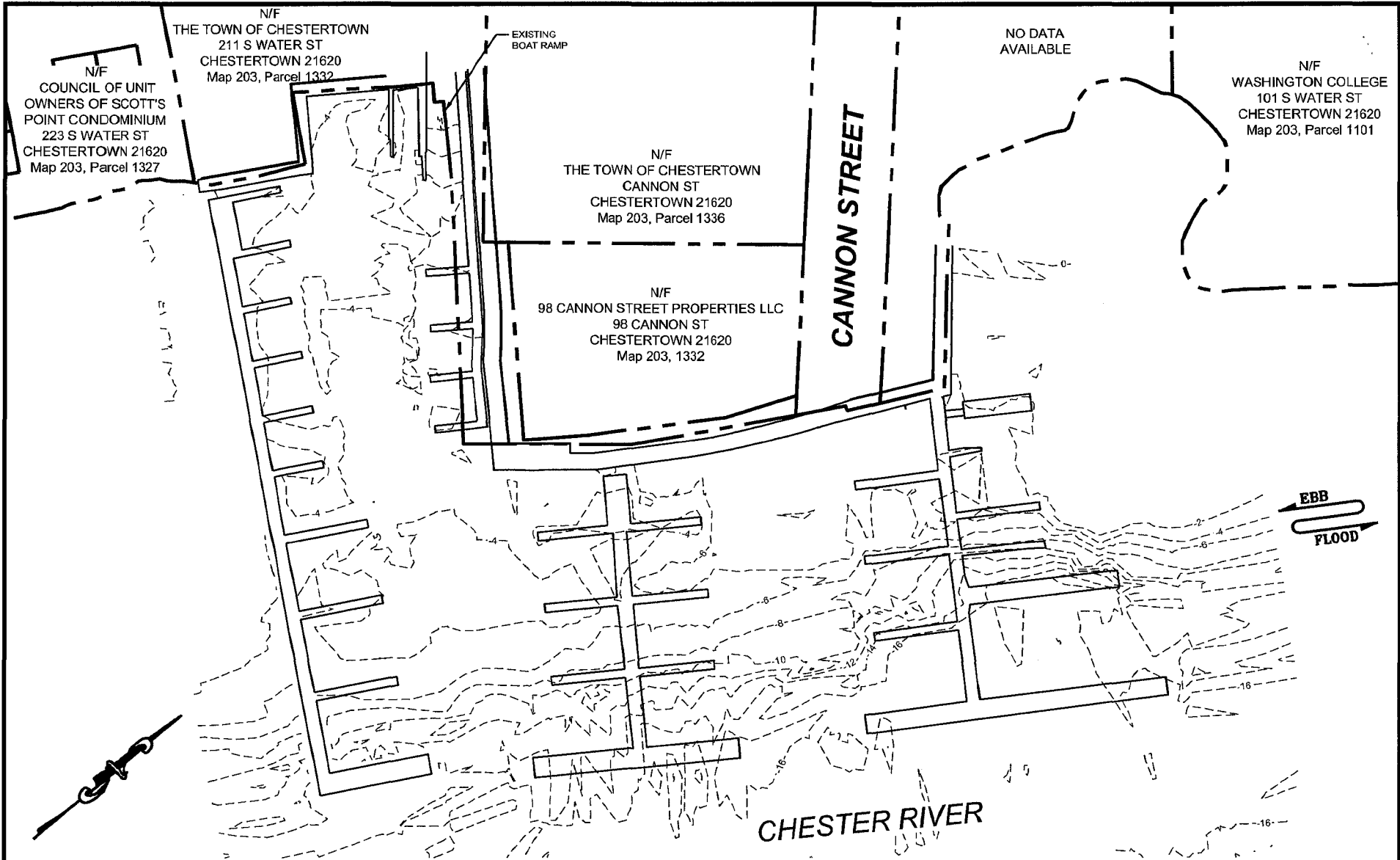


Orthoimagery taken from
Maryland iMap, 2019

SHEET 2 OF 5

Proposed Dredging

IN: CHESTER RIVER
 NEAR: CHAESTERTOWN, MARYLAND
 APPL. BY: TOWN OF CHESTERTOWN
 ATTN: KEES DE MOOY
 118 N CROSS STREET
 CHESTERTOWN, MARYLAND 21620
 DATE: MAY 2022



SHEET 3 OF 5

Proposed Dredging

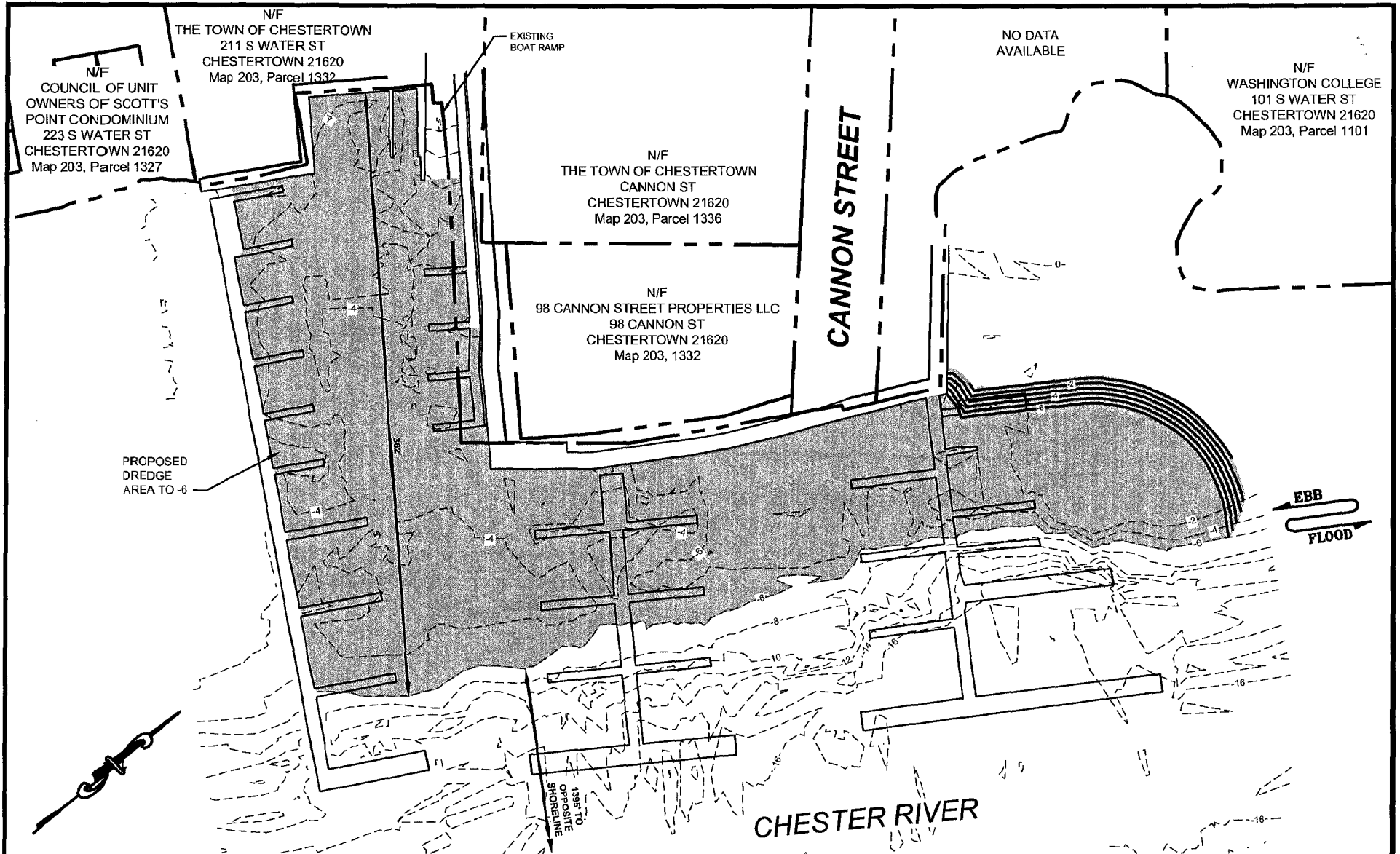
IN: CHESTER RIVER
 NEAR: CHAESTERTOWN, MARYLAND
 APPL. BY: TOWN OF CHESTERTOWN
 ATTN: KEES DE MOOY
 118 N CROSS STREET
 CHESTERTOWN, MARYLAND 21620

DATE: MAY 2022

EXISTING CONDITIONS

SCALE : 1" = 80'





SHEET 4 OF 5

Proposed Dredging

IN: CHESTER RIVER
 NEAR: CHESTERTOWN, MARYLAND
 APPL. BY: TOWN OF CHESTERTOWN
 ATTN: KEES DE MOOY
 118 N CROSS STREET
 CHESTERTOWN, MARYLAND 21620
 DATE: MAY 2022

PROPOSED CONDITIONS

SCALE : 1" = 80'

