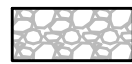

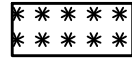



MATCHLINE REFER TO SHEET 5

HATCH LEGEND

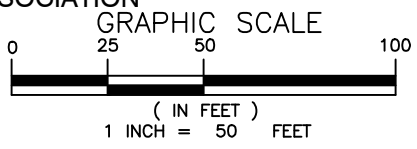
-  EX. STONE REVETMENT
-  PR. STONE SILL
-  PR. MARSH PLANTINGS
-  PR. SAND FILL

**TILGHMAN ON THE CHESAPEAKE
RESILIENT GREEN
INFRASTRUCTURE
TALBOT COUNTY, MD**

APPL. BY: TILGHMAN ON CHESAPEAKE COMMUNITY ASSOCIATION

SITE PLAN

DATE: AUGUST 2022 SHEET 4 OF 7



Bayland
Consultants & Designers, Inc.
"Integrating Engineering and Environment"

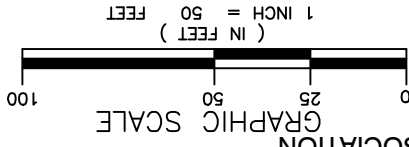
7455 New Ridge Road, Suite 1 Phone: (410) 694-9401
Hanover, Maryland 21076 Fax: (410) 694-9405
www.baylandinc.com

Z:\8_39101_TILGHMAN_RESILIENT_GREEN_INFRASTRUCTURE_DE\CAD_FILES\SHEET_FILES\8_39101_1_P04.DWG

SITE PLAN

TILGHMAN ON THE CHESAPEAKE
RESILIENT GREEN
INFRASTRUCTURE
TALBOT COUNTY, MD

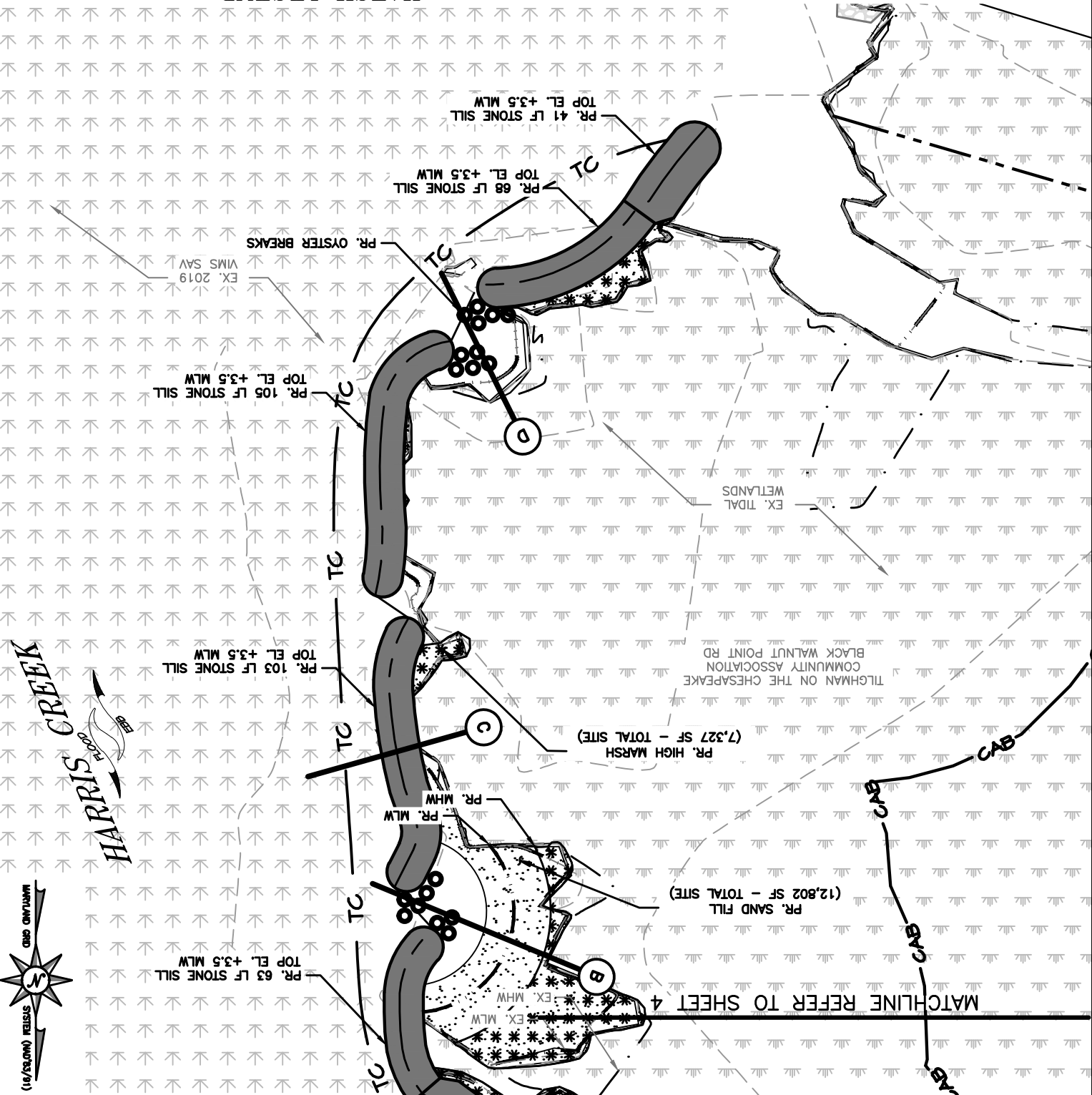
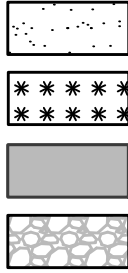
APPL. BY: TILGHMAN ON CHESAPEAKE COMMUNITY ASSOCIATION



7455 New Ridge Road, Suite 1
Hanover, Maryland 21076
Phone: (410) 694-9401
Fax: (410) 694-9405
www.daylandinc.com
"Integrating Engineering and Environment"
Consultants & Designers, Inc.

- PR. SAND FILL
- PR. MARSH PLANTINGS
- RE. STONE REVEMENT/GROIN/SILL
- EX. STONE REVEMENT

HATCH LEGEND

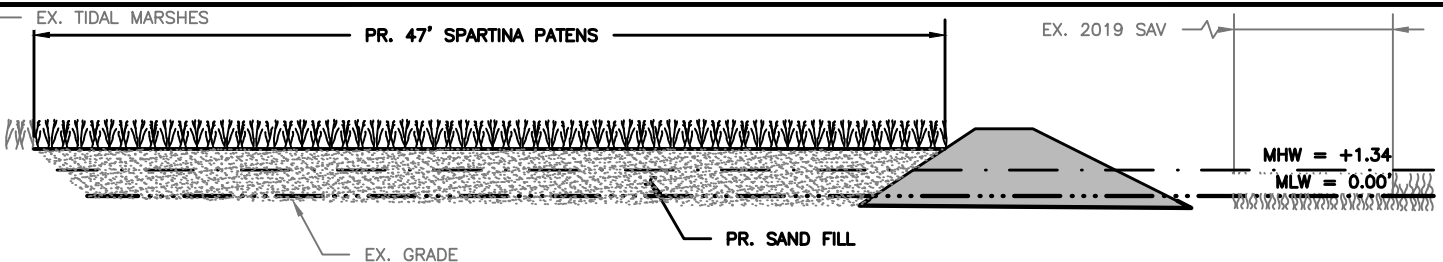


MATCHLINE REFER TO SHEET 4

HARRIS CREEK
1000
1000
1000

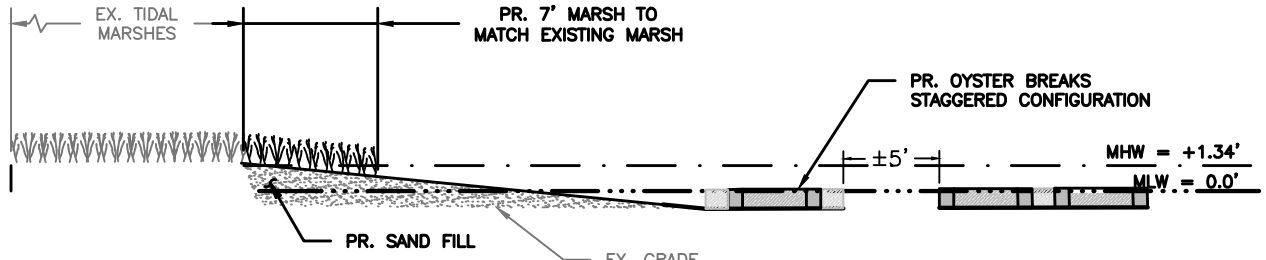


Z:\8_39101_TILGHMAN_RESILIENT_GREEN_INFRASTRUCTURE_DED_CAD_FILES\SHEET_FILES\8_39101_J19A06.DWG



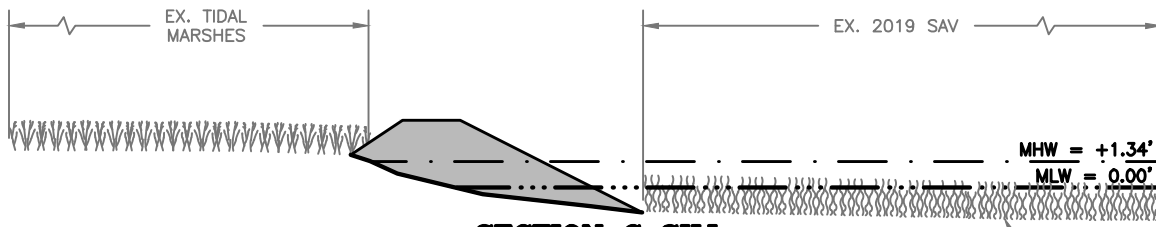
SECTION A BREAKWATER

SCALE: 1" = 10'



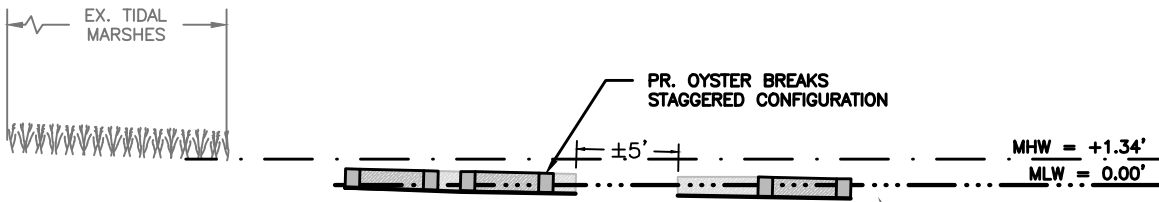
SECTION B OYSTER BREAK

SCALE: 1" = 10'



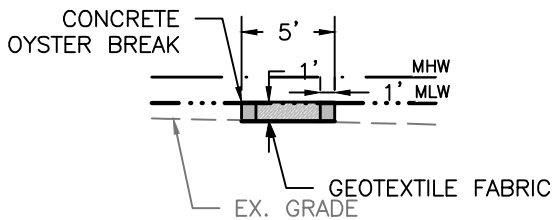
SECTION C SILL

SCALE: 1" = 10'



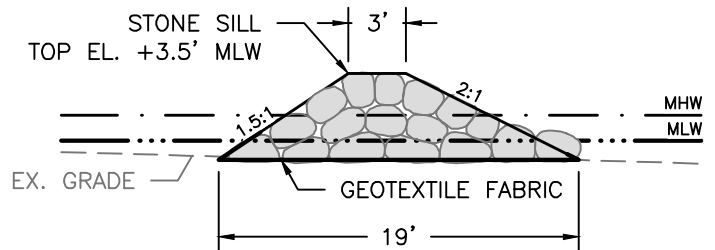
SECTION D OYSTER BREAK

SCALE: 1" = 10'



TYPICAL OYSTER BREAK

SCALE: 1" = 10'



TYPICAL SILL

SCALE: 1" = 10'

TILGHMAN ON THE CHESAPEAKE
RESILIENT GREEN
INFRASTRUCTURE
TALBOT COUNTY, MD

APPL. BY: TILGHMAN ON CHESAPEAKE COMMUNITY ASSOCIATION

CROSS SECTIONS

DATE: AUGUST 2022 SHEET 6 OF 7

Bayland
Consultants & Designers, Inc.
"Integrating Engineering and Environment"

7455 New Ridge Road, Suite 1 Phone: (410) 694-9401
Hanover, Maryland 21076 Fax: (410) 694-9405
www.baylandinc.com

Z:\8_39101_TILGHMAN_RESILIENT_GREEN_INFRASTRUCTURE_DE\GAD_FILES\SHEET_FILES\8_39101_JPA07.DWG