

VICINITY MAP

SCALE 1" = 2000'


PERMIT
 FOR PROPOSED DREDGING
 IN THE CHESAPEAKE BAY
 FOR
 BAY BRIDGE MARINA, LLC
 FOURTH DISTRICT, QUEEN ANNES COUNTY, MARYLAND
 PREPARED FOR : BAY BRIDGE MARINA, LLC
 DATE : AUGUST 1, 2022

SHEET 1 OF 4

**DAVIS, MOORE, SHEARON
 & ASSOCIATES, LLC**

ENGINEERING, DRAFTING/DESIGN,
 ENVIRONMENTAL SERVICES & SURVEYING
 P.O. BOX 80
 CENTREVILLE, MARYLAND 21617
 PHONE : 1-443-262-9130
 FAX : 1-443-262-9148

NOT TO SCALE

AREA SHOWN  DEPICTS
AREA OF EXISTING CHANNEL TO BE
DREDGED TO A DEPTH OF -6.5 M.L.W.



CHESAPEAKE BAY

EX.
RESTAURANT
"HEMINGWAYS"

PROPOSED DREDGING LIMITS.
SEE SHEET 3 OF 4 FOR PLAN
AND SHEET 4 OF 4 FOR SECTION

LANDS N/F OF
**CHESAPEAKE BAY
BEACH CLUB, LLC**
S.M. 1343/718

PREVIOUSLY APPROVED DREDGE
MATERIAL PLACEMENT SITE

PERMIT
FOR PROPOSED DREDGING
IN THE CHESAPEAKE BAY
FOR
BAY BRIDGE MARINA, LLC
FOURTH DISTRICT, QUEEN ANNES COUNTY, MARYLAND
PREPARED FOR : BAY BRIDGE MARINA, LLC
DATE : AUGUST 1, 2022

SHEET 2 OF 4

**DAVIS, MOORE, SHEARON
& ASSOCIATES, LLC**

ENGINEERING, DRAFTING/DESIGN,
ENVIRONMENTAL SERVICES & SURVEYING
P.O. BOX 80
CENTREVILLE, MARYLAND 21617
PHONE : 1-443-262-9130
FAX : 1-443-262-9148

CHEESAPEAKE BAY



MATCHLINE SEE BELOW FOR CONTINUATION

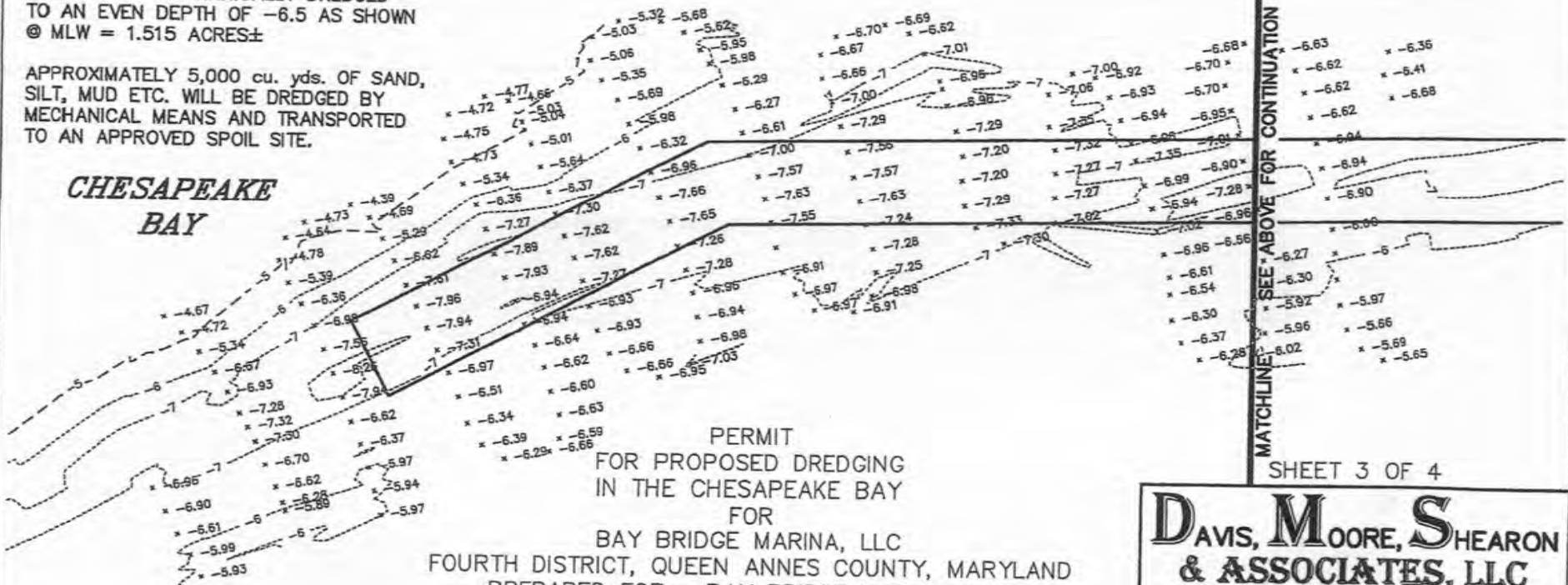
NOTE:
SEE SHEET 4 OF 4 FOR
TYPICAL SECTION "A-A"

NOTES:
SOUNDINGS SHOWN THUS -5.30 ARE IN
FEET AND REFER TO DISTANCE FROM
MEAN LOW WATER.

AREA TO BE MECHANICALLY DREDGED
TO AN EVEN DEPTH OF -6.5 AS SHOWN
© MLW = 1.515 ACRES±

APPROXIMATELY 5,000 cu. yds. OF SAND,
SILT, MUD ETC. WILL BE DREDGED BY
MECHANICAL MEANS AND TRANSPORTED
TO AN APPROVED SPOIL SITE.

CHEESAPEAKE BAY



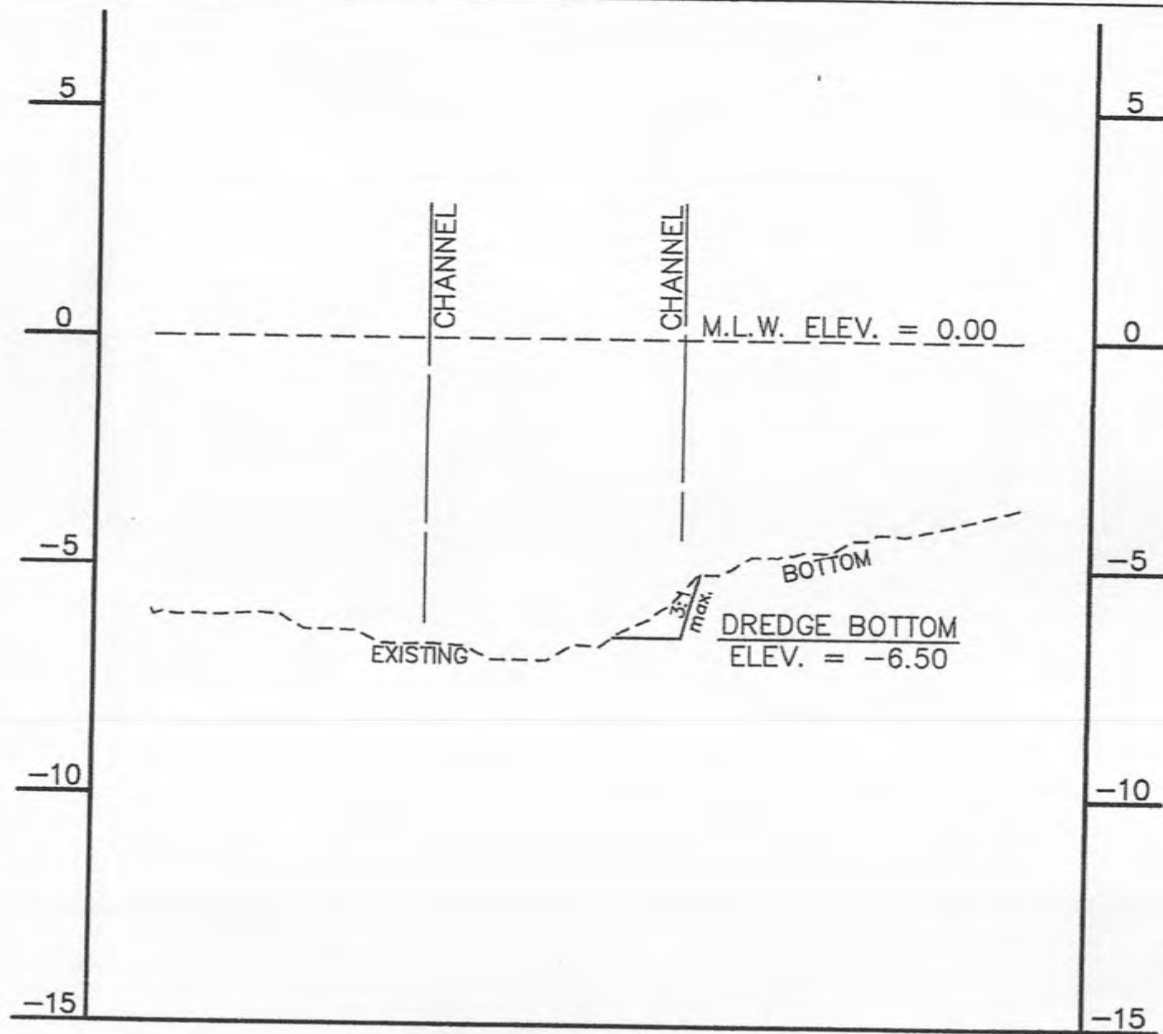
MATCHLINE SEE ABOVE FOR CONTINUATION

SHEET 3 OF 4

PERMIT
FOR PROPOSED DREDGING
IN THE CHEESAPEAKE BAY
FOR
BAY BRIDGE MARINA, LLC
FOURTH DISTRICT, QUEEN ANNES COUNTY, MARYLAND
PREPARED FOR : BAY BRIDGE MARINA, LLC
DATE : AUGUST 1, 2022

DAVIS, MOORE, SHEARON & ASSOCIATES, LLC

ENGINEERING, DRAFTING/DESIGN,
ENVIRONMENTAL SERVICES & SURVEYING
P.O. BOX 80
CENTREVILLE, MARYLAND 21617
PHONE : 1-443-262-9130
FAX : 1-443-262-9148



SECTION "A-A"

SCALE 1" = 40' HORIZONTAL
1" = 4' VERTICAL

PERMIT
FOR PROPOSED DREDGING
IN THE CHESAPEAKE BAY
FOR
BAY BRIDGE MARINA, LLC
FOURTH DISTRICT, QUEEN ANNES COUNTY, MARYLAND
PREPARED FOR : BAY BRIDGE MARINA, LLC
DATE : AUGUST 1, 2022

SHEET 4 OF 4

**DAMS, MOORE, SHEARON
& ASSOCIATES, LLC**

ENGINEERING, DRAFTING/DESIGN,
ENVIRONMENTAL SERVICES & SURVEYING

P.O. BOX 80
CENTREVILLE, MARYLAND 21617
PHONE : 1-443-282-9130
FAX : 1-443-282-9148