

## VICINITY MAP


N.T.S.

## EXISTING SITE PLAN

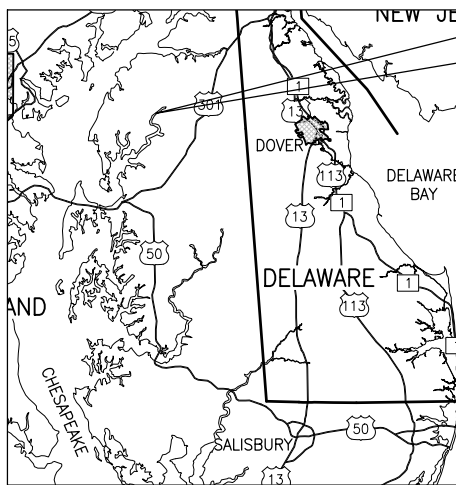
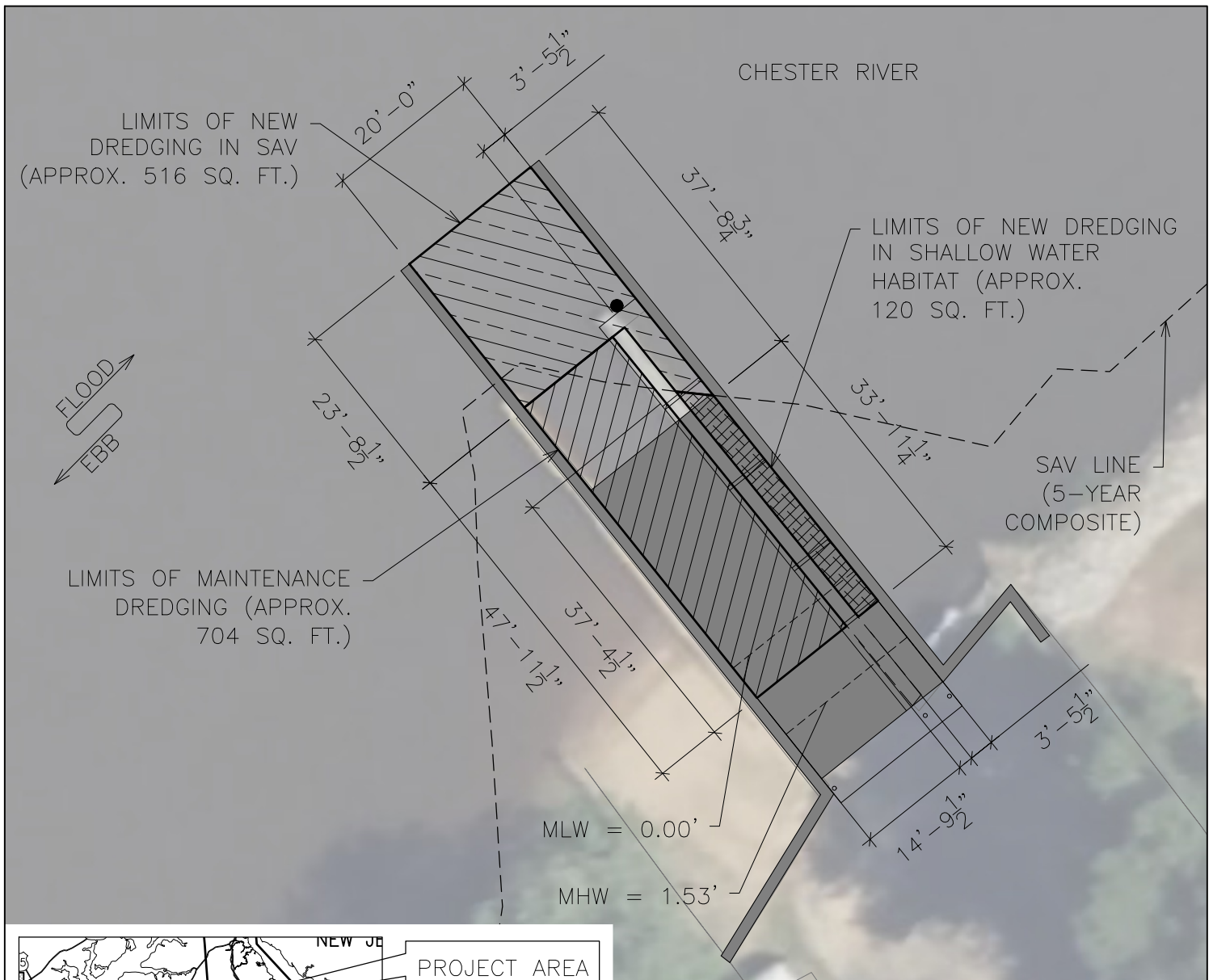


SCALE: 1" = 20'

VERTICAL DATUM: MLW = 0.00'



DRAWN BY: TFVT	CRUMPTON LANDING PROPOSED BOAT RAMP AND BULKHEAD REPLACEMENT  APPLICANT: QUEEN ANNE'S COUNTY, MARYLAND	 GEORGE, MILES & BUHR, LLC ARCHITECTS & ENGINEERS SALISBURY - BALTIMORE - SEAFORD www.gmbnet.com	CRUMPTON LANDING PROPOSED BOAT RAMP AND BULKHEAD REPLACEMENT	1 of 8
CK. BY: ARM				
JOB NO.: 230062 001				
SCALE: AS NOTED				
DATE: FEBRUARY 2024				



PROJECT AREA

## DREDGING LIMITS PLAN




0 10 20 40 60



SCALE: 1" = 20'



### LEGEND:

-  LIMITS OF MAINTENANCE DREDGING (PREVIOUSLY AUTHORIZED) (APPROX. 704 SQ. FT) ESTIMATED AT 55 CUBIC YARDS
-  LIMITS OF NEW DREDGING IN SAV (APPROX. 516 SQ. FT) ESTIMATED AT 38 CUBIC YARDS
-  LIMITS OF NEW DREDGING IN SHALLOW WATER HABITAT (APPROX. 120 SQ. FT) ESTIMATED AT 12 CUBIC YARDS

## VICINITY MAP

N.T.S.

<b>DRAWN BY:</b> TFVT	CRUMPTON LANDING PROPOSED BOAT RAMP AND BULKHEAD REPLACEMENT  APPLICANT: QUEEN ANNE'S COUNTY, MARYLAND	 GEORGE MILES & BUHR, LLC ARCHITECTS & ENGINEERS SALISBURY - BALTIMORE - SEAFORD www.gmbnet.com	<b>CRUMPTON          LANDING          PROPOSED          BOAT RAMP AND          BULKHEAD          REPLACEMENT</b>	<h1>3 of 8</h1>
<b>CK. BY:</b> ARM				
<b>JOB NO.:</b> 230062 001				
<b>SCALE:</b> AS NOTED				
<b>DATE:</b> FEBRUARY 2024				