



ANNE ARUNDEL COUNTY ADC MAP COORDINATES:
PROJECT SITE: MAP 30 GRID 1-J,K; 2-H,J; 3-H

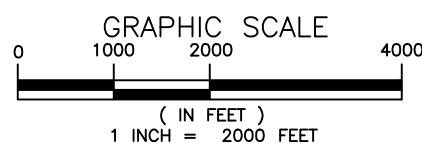
MAP COPYRIGHT KAPPA MAP GROUP LLC, (800) 829-6277
PERMITTED USE NUMBER S10319e

BEVERLY TRITON NATURE PARK SHORELINE PROTECTION ANNE ARUNDEL COUNTY, MD

APPL. BY: ANNE ARUNDEL COUNTY
DEPARTMENT OF PUBLIC WORKS

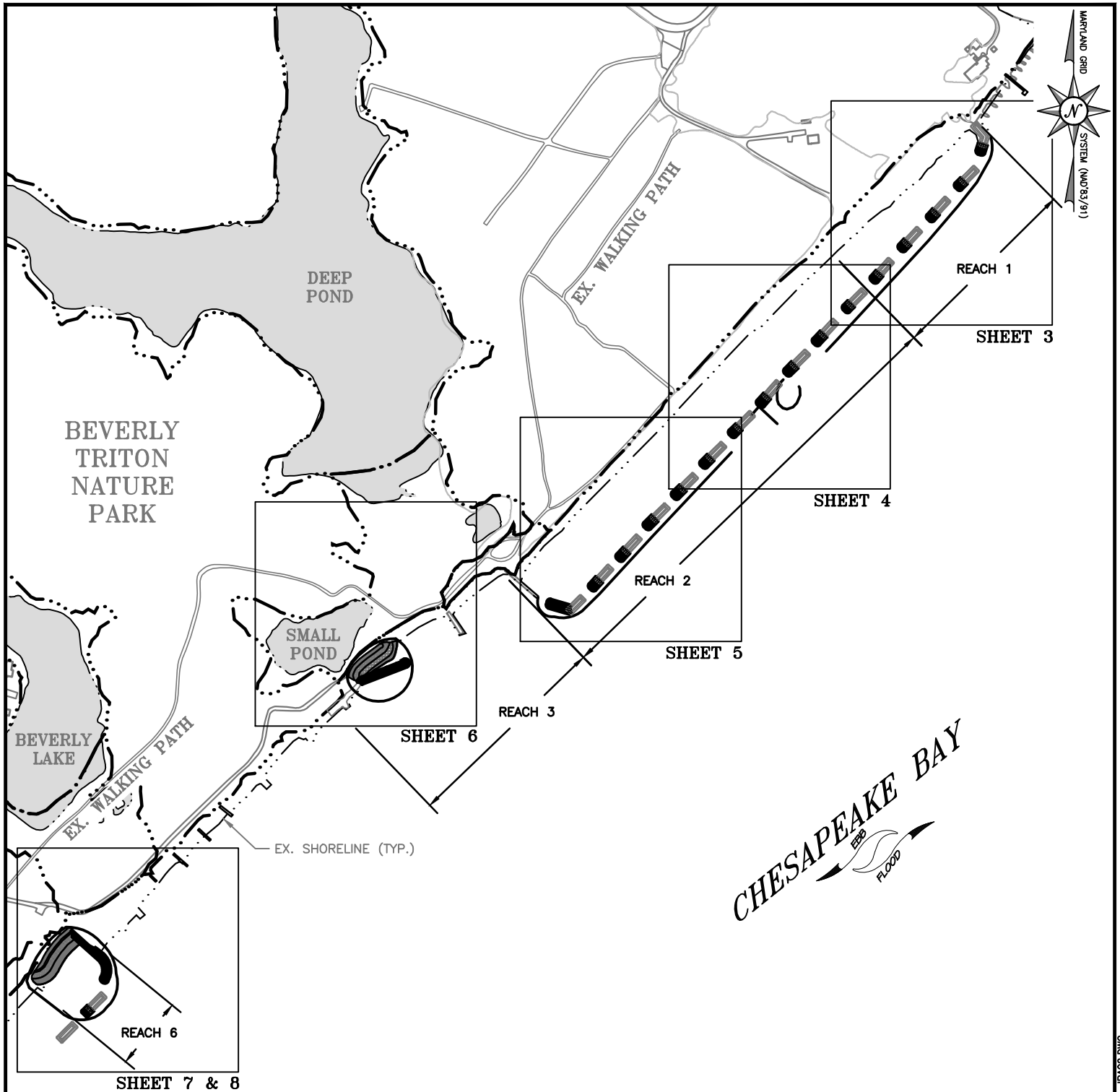
VICINITY MAP

DATE: December 2019 SHEET 1 OF 11



Bayland
Consultants & Designers, Inc.
"Integrating Engineering and Environment"
7455 New Ridge Road, Suite 1 Phone: (410) 694-9401
Hanover, Maryland 21076 Fax: (410) 694-9405
www.baylandinc.com

Z:\5_3004_BTBP_SHORELINE_PROTECTION\CAD FILES\SHEET FILES\5_3004_JPA01.DWG



BEVERLY TRITON NATURE PARK SHORELINE PROTECTION ANNE ARUNDEL COUNTY, MD

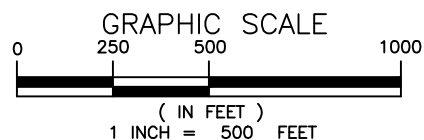
APPL. BY: ANNE ARUNDEL COUNTY
DEPARTMENT OF PUBLIC WORKS

KEY SHEET

DATE: December 2019 SHEET 2 OF 11

NOTES:

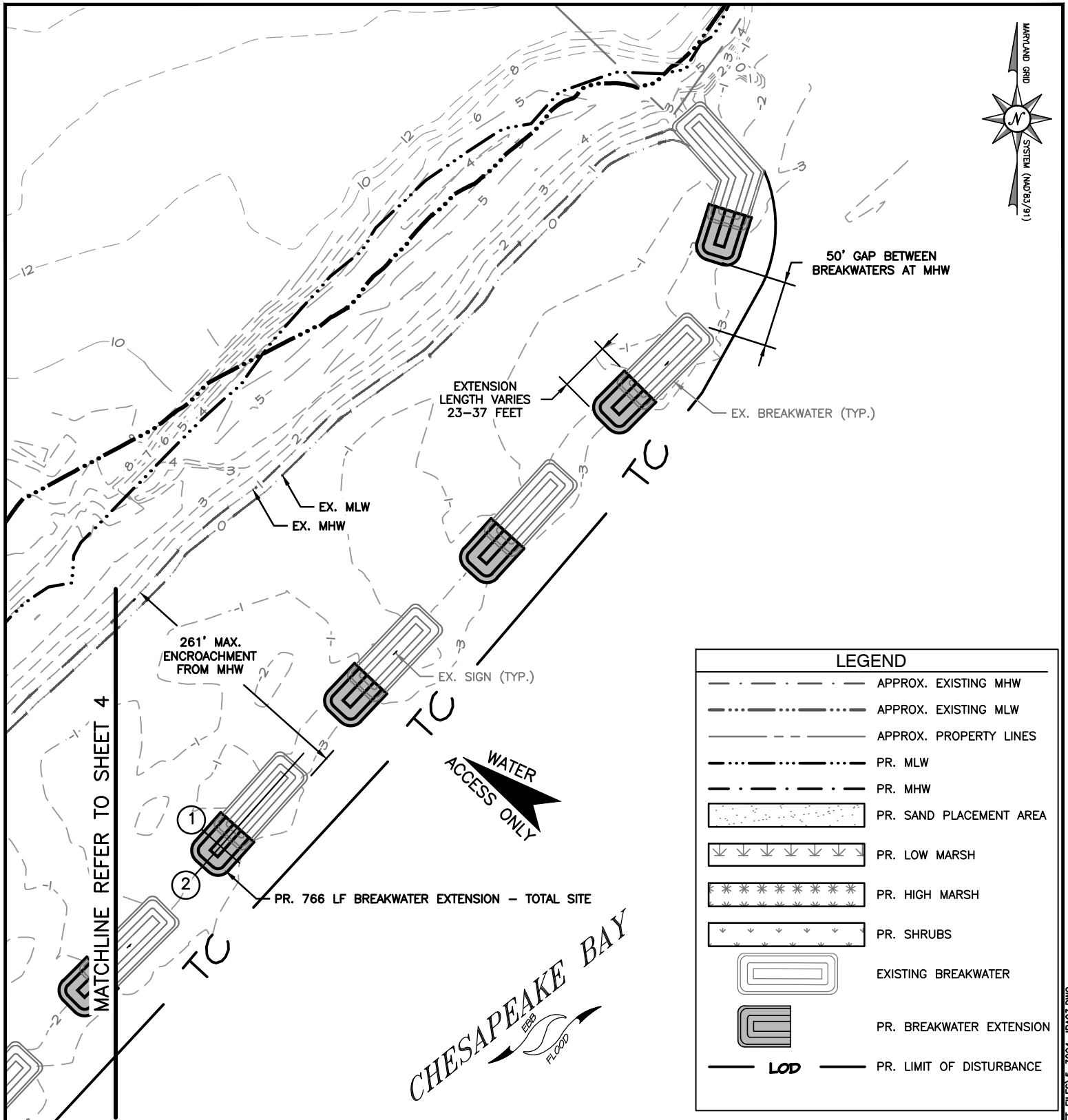
1. BASEMAP COMPILED FROM ANNE ARUNDEL COUNTY 2012 PLANIMETRICS AND 2016 IMAGERY.
2. CONTOURS ARE IN FEET AND REFER TO MEAN LOW WATER (MLW).
3. TIDAL RANGE IS 0.97'.
4. HYDROGRAPHIC SURVEY WAS PERFORMED BY BAYLAND CONSULTANTS & DESIGNERS, INC. ON JANUARY 14, 2019 AND FEBRUARY 13 & 18, 2019.
5. THESE ARE PERMIT DRAWINGS ONLY AND ARE SUBJECT TO CHANGE. DESIGN DRAWINGS ARE TO BE PREPARED SEPARATELY.



Consultants & Designers, Inc.

"Integrating Engineering and Environment"

7455 New Ridge Road, Suite 1 Phone: (410) 694-9401
Hanover, Maryland 21076 Fax: (410) 694-9405
www.baylandinc.com



LEGEND	
	APPROX. EXISTING MHW
	APPROX. EXISTING MLW
	APPROX. PROPERTY LINES
	PR. MLW
	PR. MHW
	PR. SAND PLACEMENT AREA
	PR. LOW MARSH
	PR. HIGH MARSH
	PR. SHRUBS
	EXISTING BREAKWATER
	PR. BREAKWATER EXTENSION
	PR. LIMIT OF DISTURBANCE

BEVERLY TRITON NATURE PARK
SHORELINE PROTECTION
ANNE ARUNDEL COUNTY, MD

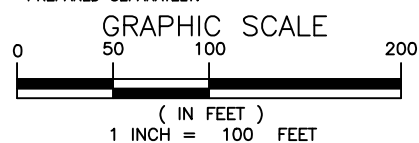
APPL. BY: ANNE ARUNDEL COUNTY
DEPARTMENT OF PUBLIC WORKS

SITE PLAN

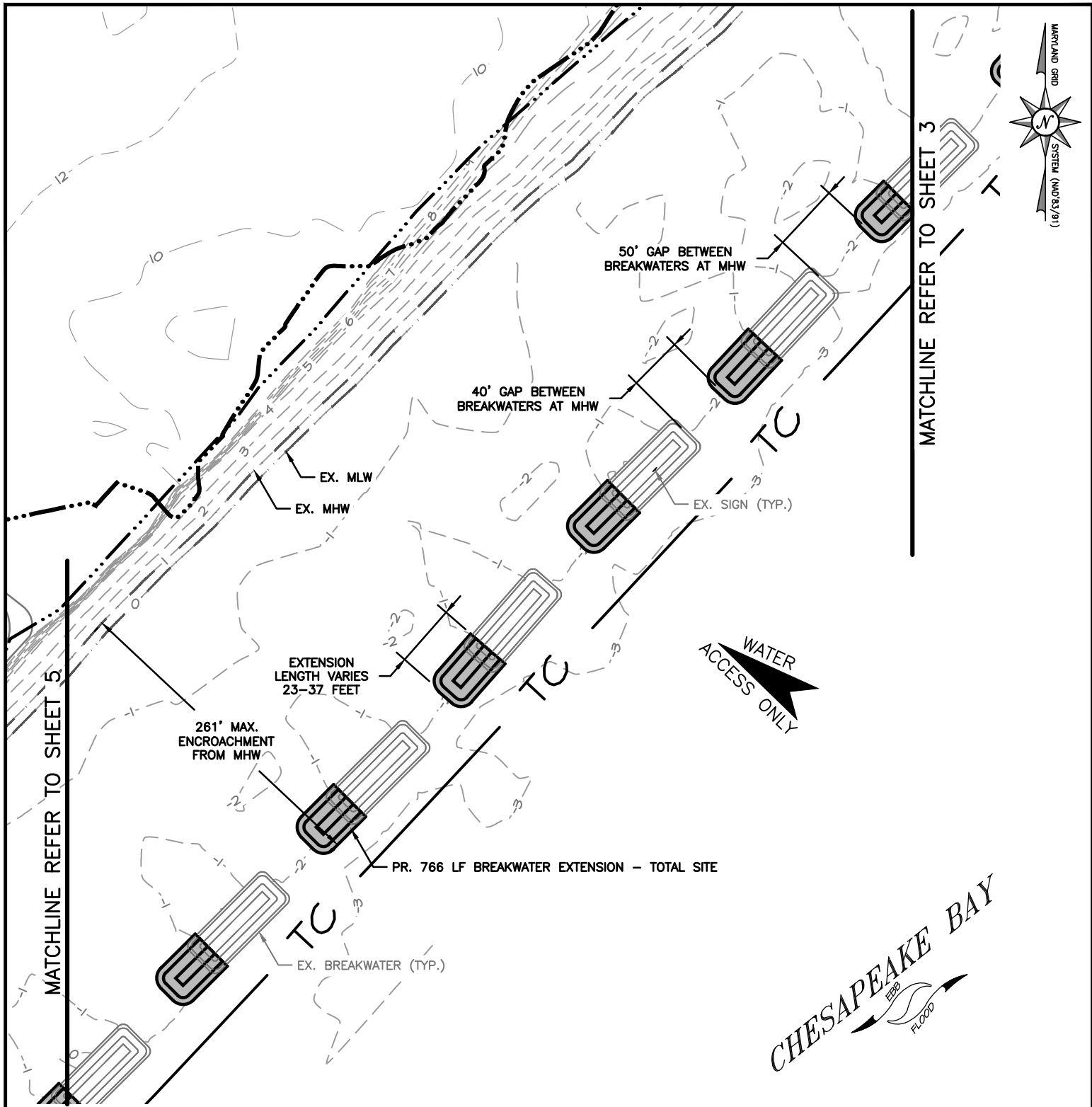
DATE: December 2019 SHEET 3 OF 11

NOTES:

1. BASEMAP COMPILED FROM ANNE ARUNDEL COUNTY 2012 PLANIMETRICS AND 2016 IMAGERY.
2. CONTOURS ARE IN FEET AND REFER TO MEAN LOW WATER (MLW).
3. TIDAL RANGE IS 0.97'.
4. HYDROGRAPHIC SURVEY WAS PERFORMED BY BAYLAND CONSULTANTS & DESIGNERS, INC. ON JANUARY 14, 2019 AND FEBRUARY 13 & 18, 2019.
5. THESE ARE PERMIT DRAWINGS ONLY AND ARE SUBJECT TO CHANGE. DESIGN DRAWINGS ARE TO BE PREPARED SEPARATELY.



Consultants & Designers, Inc.
"Integrating Engineering and Environment"
7455 New Ridge Road, Suite T Phone: (410) 694-9401
Hanover, Maryland 21076 Fax: (410) 694-9405
www.baylandinc.com



BEVERLY TRITON NATURE PARK
SHORELINE PROTECTION
ANNE ARUNDEL COUNTY, MD

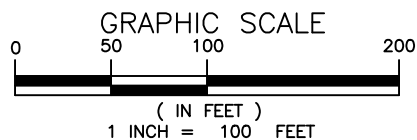
APPL. BY: ANNE ARUNDEL COUNTY
DEPARTMENT OF PUBLIC WORKS

SITE PLAN

DATE: December 2019 SHEET 4 OF 11

NOTES:

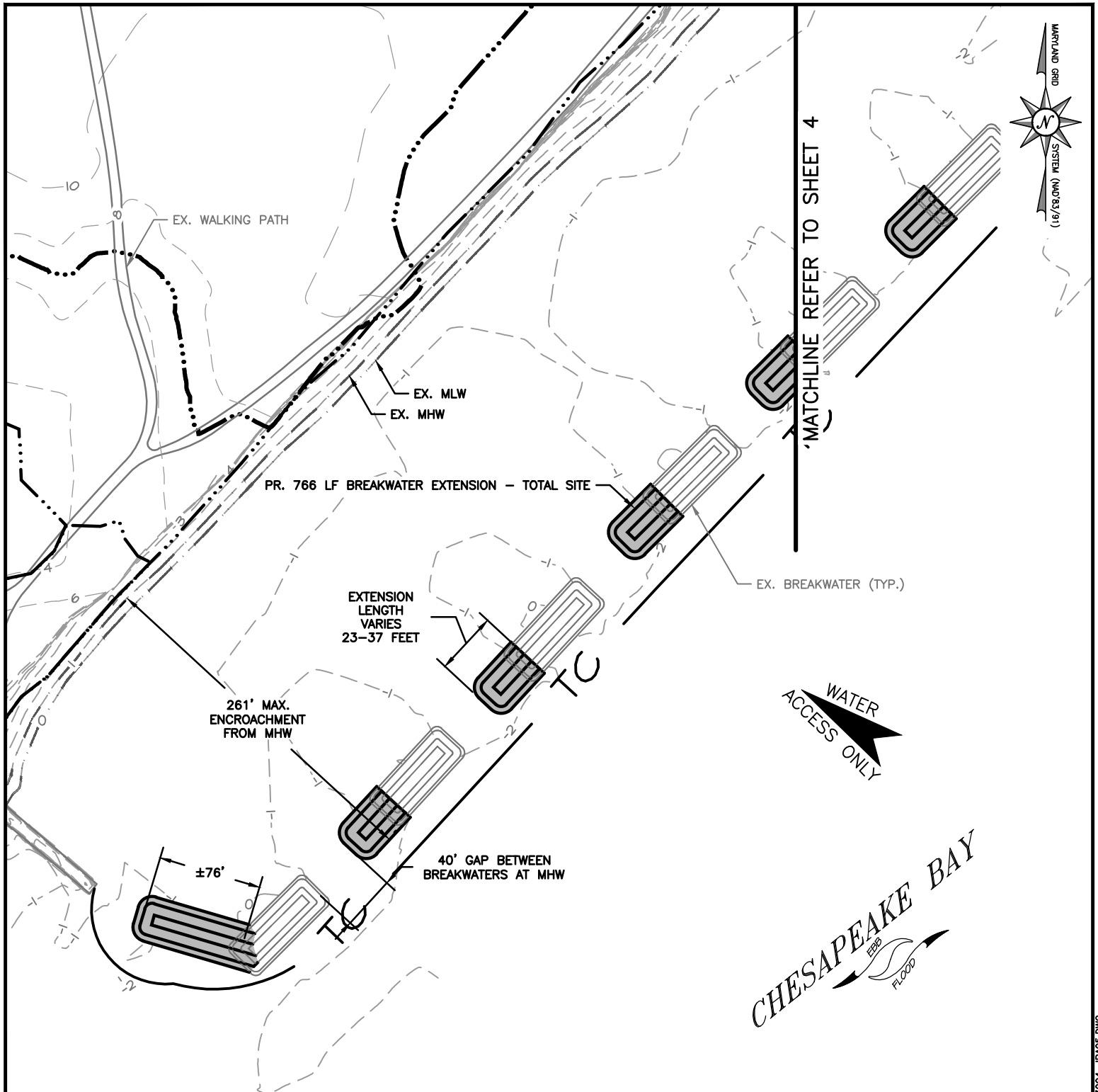
1. BASEMAP COMPILED FROM ANNE ARUNDEL COUNTY 2012 PLANIMETRICS AND 2016 IMAGERY.
2. CONTOURS ARE IN FEET AND REFER TO MEAN LOW WATER (MLW).
3. TIDAL RANGE IS 0.97'.
4. HYDROGRAPHIC SURVEY WAS PERFORMED BY BAYLAND CONSULTANTS & DESIGNERS, INC. ON JANUARY 14, 2019 AND FEBRUARY 13 & 18, 2019.
5. THESE ARE PERMIT DRAWINGS ONLY AND ARE SUBJECT TO CHANGE. DESIGN DRAWINGS ARE TO BE PREPARED SEPARATELY.



Consultants & Designers, Inc.

"Integrating Engineering and Environment"

7455 New Ridge Road, Suite T Phone: (410) 694-9401
Hanover, Maryland 21076 Fax: (410) 694-9405
www.baylandinc.com



BEVERLY TRITON NATURE PARK
SHORELINE PROTECTION
ANNE ARUNDEL COUNTY, MD

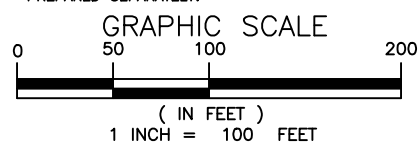
APPL. BY: ANNE ARUNDEL COUNTY
DEPARTMENT OF PUBLIC WORKS

SITE PLAN

DATE: December 2019 SHEET 5 OF 11

NOTES:

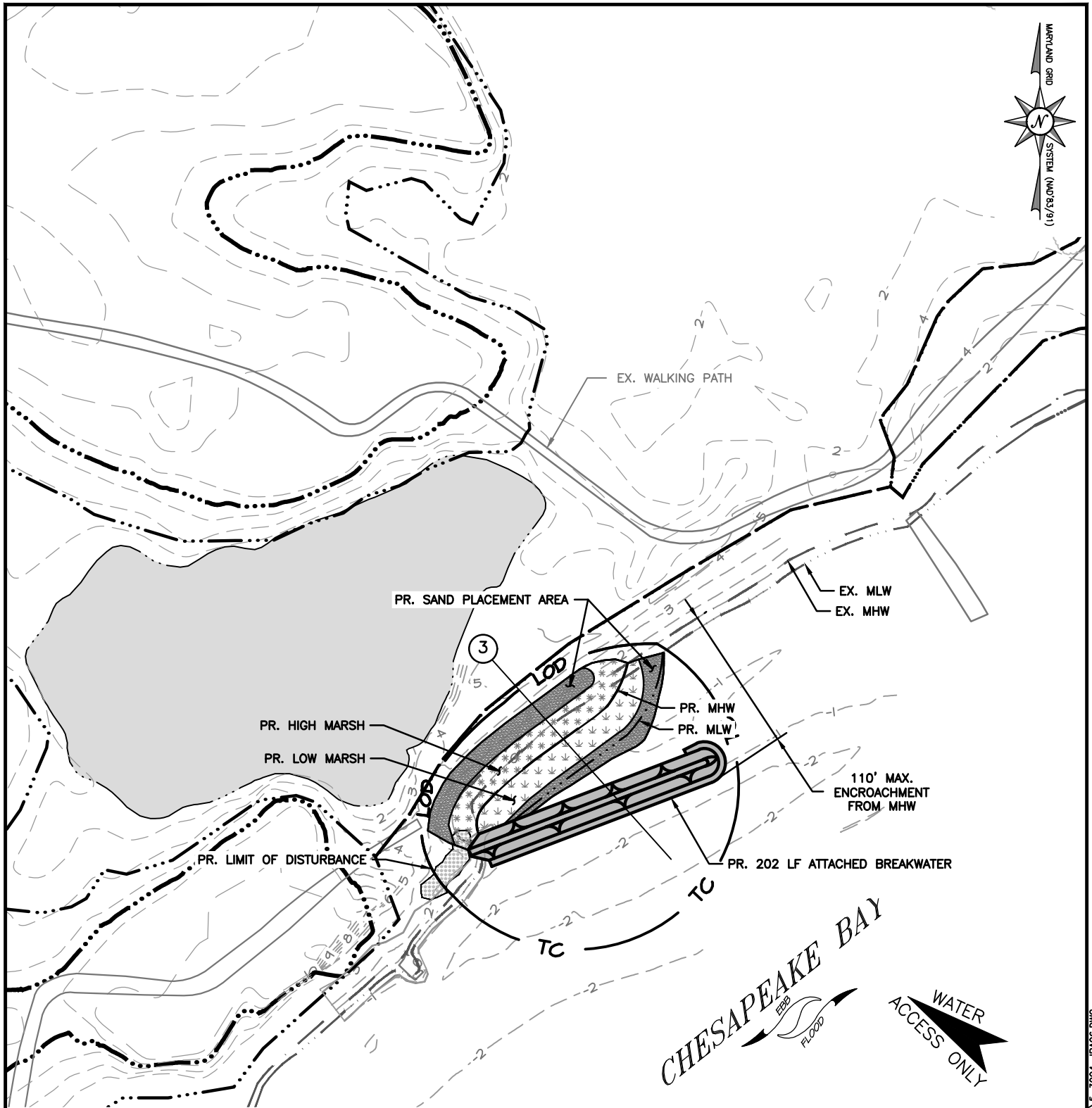
1. BASEMAP COMPILED FROM ANNE ARUNDEL COUNTY 2012 PLANIMETRICS AND 2016 IMAGERY.
2. CONTOURS ARE IN FEET AND REFER TO MEAN LOW WATER (MLW).
3. TIDAL RANGE IS 0.97'.
4. HYDROGRAPHIC SURVEY WAS PERFORMED BY BAYLAND CONSULTANTS & DESIGNERS, INC. ON JANUARY 14, 2019 AND FEBRUARY 13 & 18, 2019.
5. THESE ARE PERMIT DRAWINGS ONLY AND ARE SUBJECT TO CHANGE. DESIGN DRAWINGS ARE TO BE PREPARED SEPARATELY.



Bayland
Consultants & Designers, Inc.
"Integrating Engineering and Environment"

7455 New Ridge Road, Suite T Phone: (410) 694-9401
Hanover, Maryland 21076 Fax: (410) 694-9405
www.baylandinc.com

Z:\5_3004_BTBP_SHORELINE_PROTECTION\CAD FILES\SHEET FILES\5_3004_JPA05.DWG



BEVERLY TRITON NATURE PARK
SHORELINE PROTECTION
ANNE ARUNDEL COUNTY, MD

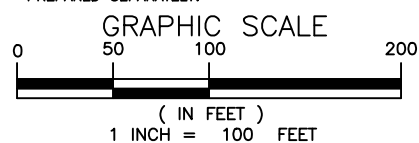
APPL. BY: ANNE ARUNDEL COUNTY
DEPARTMENT OF PUBLIC WORKS

SITE PLAN

DATE: December 2019 SHEET 6 OF 11

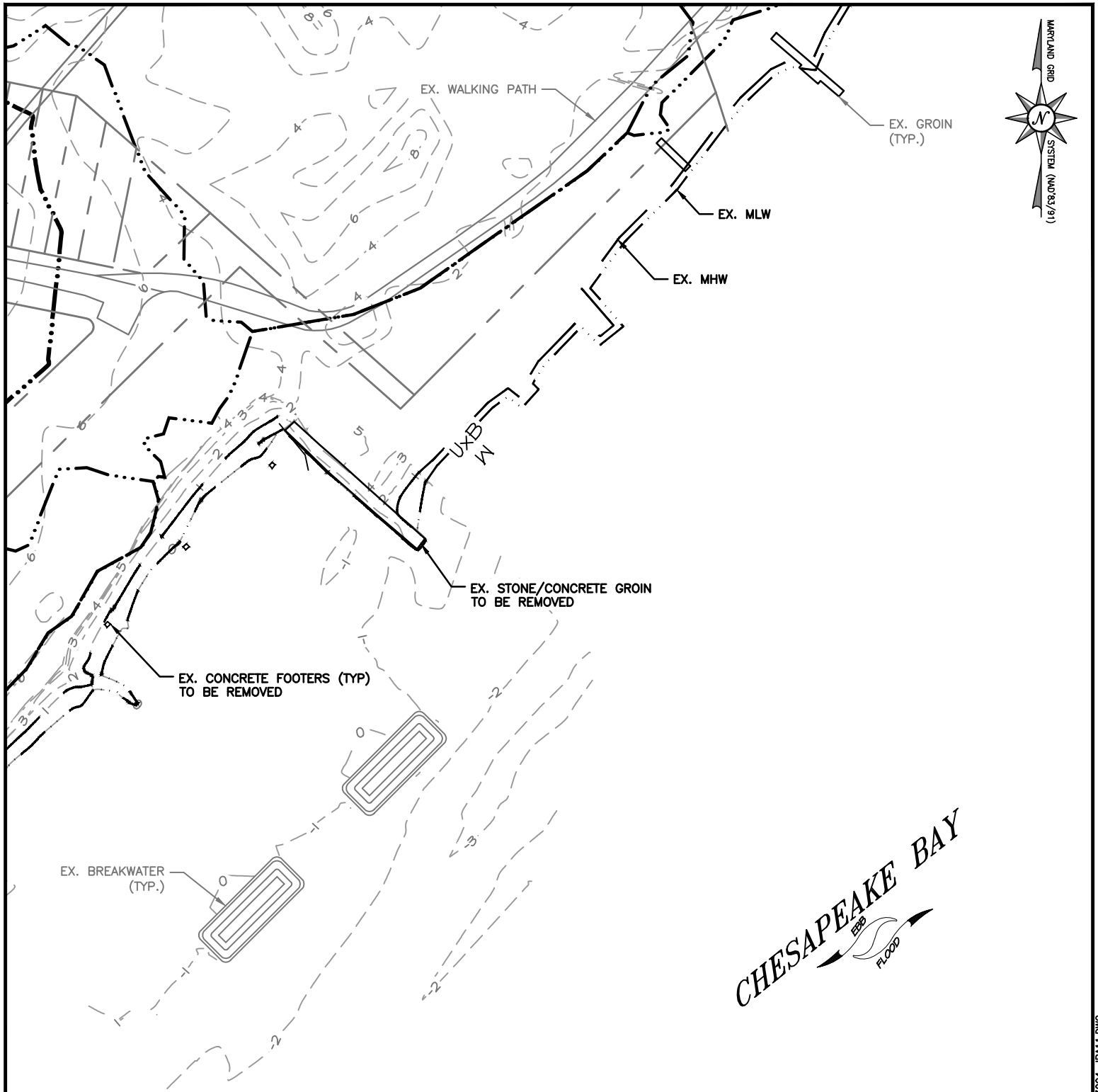
NOTES:

1. BASEMAP COMPILED FROM ANNE ARUNDEL COUNTY 2012 PLANIMETRICS AND 2016 IMAGERY.
2. CONTOURS ARE IN FEET AND REFER TO MEAN LOW WATER (MLW).
3. TIDAL RANGE IS 0.97'.
4. HYDROGRAPHIC SURVEY WAS PERFORMED BY BAYLAND CONSULTANTS & DESIGNERS, INC. ON JANUARY 14, 2019 AND FEBRUARY 13 & 18, 2019.
5. THESE ARE PERMIT DRAWINGS ONLY AND ARE SUBJECT TO CHANGE. DESIGN DRAWINGS ARE TO BE PREPARED SEPARATELY.



Bayland
Consultants & Designers, Inc.
"Integrating Engineering and Environment"

7455 New Ridge Road, Suite T Phone: (410) 694-9401
Hanover, Maryland 21076 Fax: (410) 694-9405
www.baylandinc.com



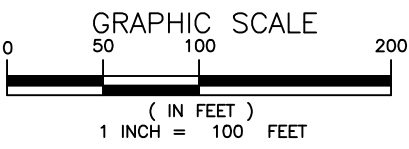
BEVERLY TRITON NATURE PARK
SHORELINE PROTECTION
ANNE ARUNDEL COUNTY, MD

APPL. BY: ANNE ARUNDEL COUNTY
DEPARTMENT OF PUBLIC WORKS

EXISTING CONDITIONS

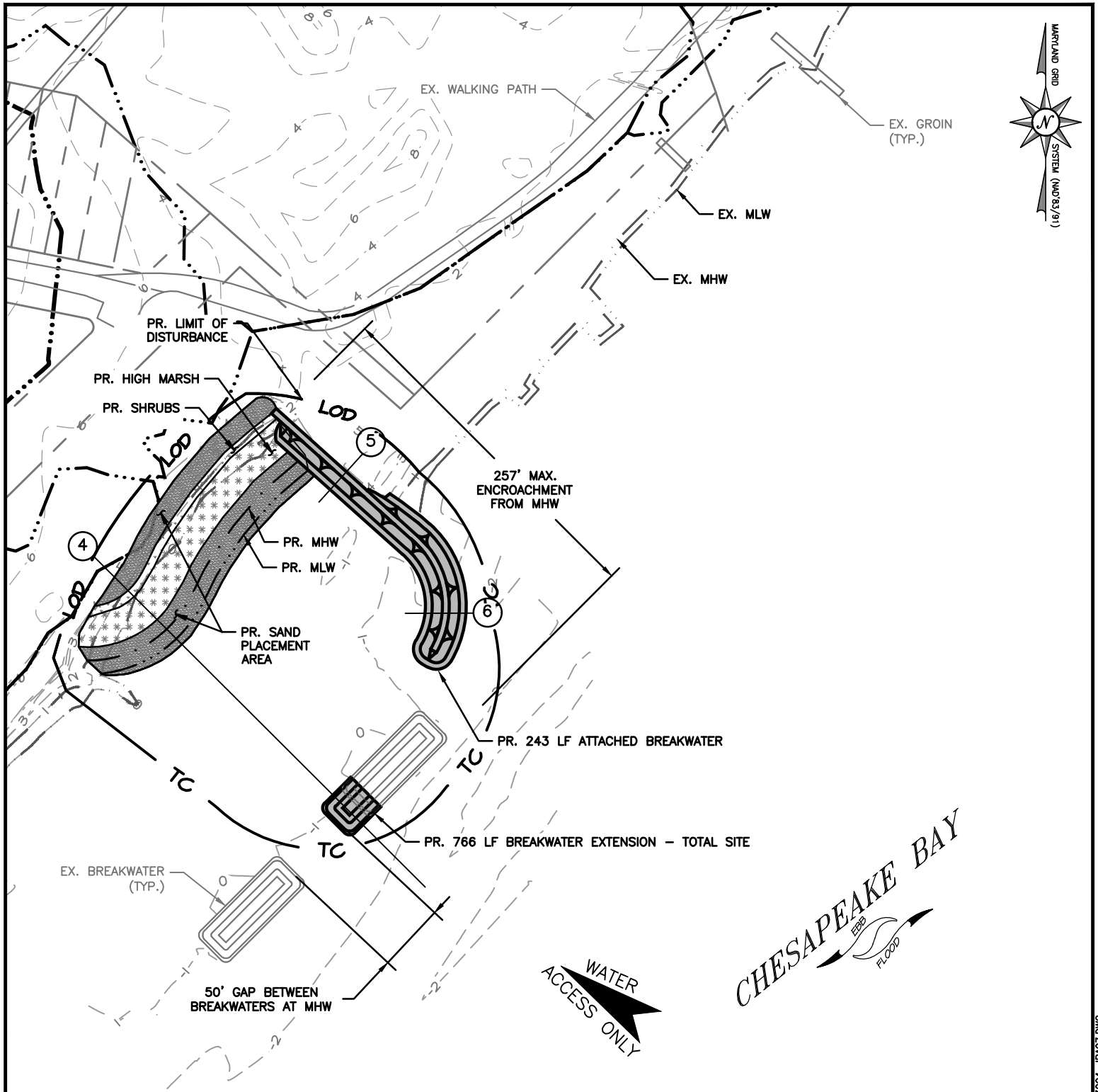
DATE: December 2019 SHEET 7 OF 11

- NOTES:
1. BASEMAP COMPILED FROM ANNE ARUNDEL COUNTY 2012 PLANIMETRICS AND 2016 IMAGERY.
 2. CONTOURS ARE IN FEET AND REFER TO MEAN LOW WATER (MLW).
 3. TIDAL RANGE IS 0.97'.
 4. HYDROGRAPHIC SURVEY WAS PERFORMED BY BAYLAND CONSULTANTS & DESIGNERS, INC. ON JANUARY 14, 2019 AND FEBRUARY 13 & 18, 2019.
 5. THESE ARE PERMIT DRAWINGS ONLY AND ARE SUBJECT TO CHANGE. DESIGN DRAWINGS ARE TO BE PREPARED SEPARATELY.



Bayland
Consultants & Designers, Inc.
"Integrating Engineering and Environment"

7455 New Ridge Road, Suite 1 Phone: (410) 694-9401
Hanover, Maryland 21076 Fax: (410) 694-9405
www.baylandinc.com



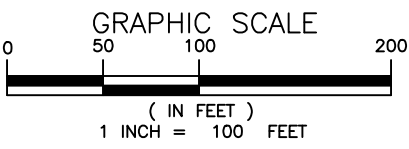
BEVERLY TRITON NATURE PARK
SHORELINE PROTECTION
ANNE ARUNDEL COUNTY, MD

APPL. BY: ANNE ARUNDEL COUNTY
DEPARTMENT OF PUBLIC WORKS

SITE PLAN

DATE: December 2019 SHEET 8 OF 11

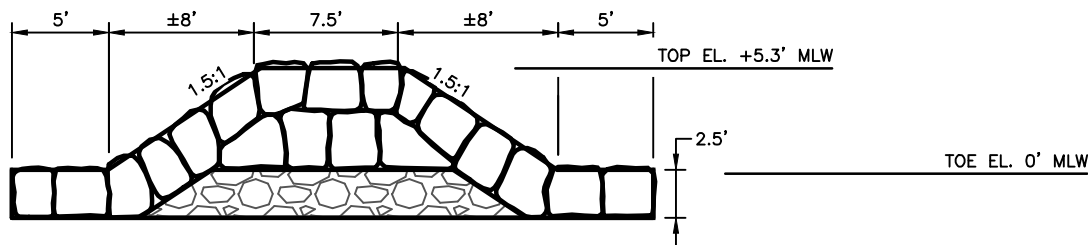
- NOTES:
1. BASEMAP COMPILED FROM ANNE ARUNDEL COUNTY 2012 PLANIMETRICS AND 2016 IMAGERY.
 2. CONTOURS ARE IN FEET AND REFER TO MEAN LOW WATER (MLW).
 3. TIDAL RANGE IS 0.97'.
 4. HYDROGRAPHIC SURVEY WAS PERFORMED BY BAYLAND CONSULTANTS & DESIGNERS, INC. ON JANUARY 14, 2019 AND FEBRUARY 13 & 18, 2019.
 5. THESE ARE PERMIT DRAWINGS ONLY AND ARE SUBJECT TO CHANGE. DESIGN DRAWINGS ARE TO BE PREPARED SEPARATELY.



Bayland
Consultants & Designers, Inc.
"Integrating Engineering and Environment"

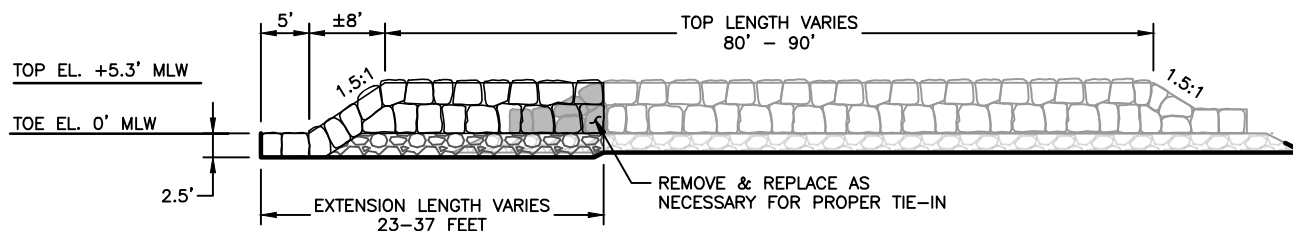
7455 New Ridge Road, Suite T Phone: (410) 694-9401
Hanover, Maryland 21076 Fax: (410) 694-9405
www.baylandinc.com

Z:\5_3004_BTBP_SHORELINE_PROTECTION\CAD FILES\SHEET FILES\5_3004_JPA07.DWG



BREAKWATER EXTENSION SECTION 1

SCALE: 1" = 10'
SEE NOTE 1



BREAKWATER SECTION 2

SCALE: 1" = 20'

BEVERLY TRITON NATURE PARK SHORELINE PROTECTION ANNE ARUNDEL COUNTY, MD

APPL. BY: ANNE ARUNDEL COUNTY
DEPARTMENT OF PUBLIC WORKS

TYPICAL BREAKWATER DETAILS

DATE: December 2019 SHEET 9 OF 11

NOTES:

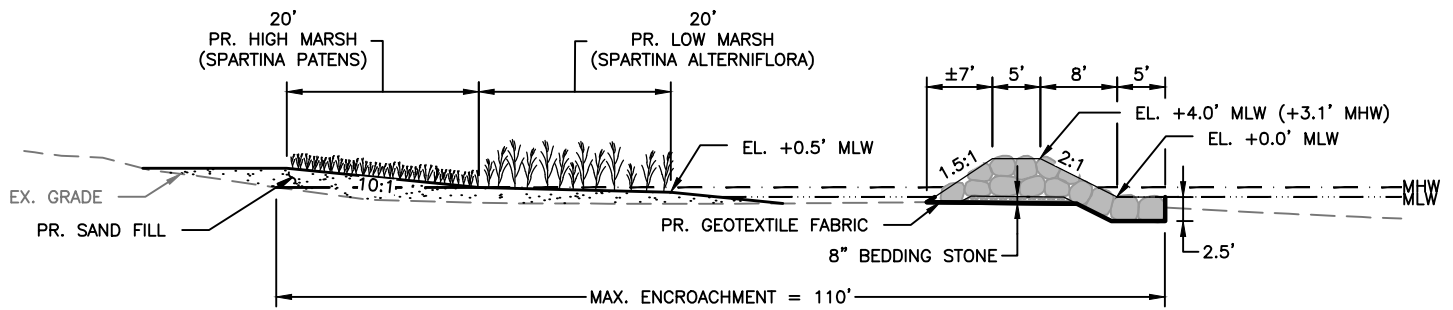
1. TYPICAL BREAKWATER EXTENSION SECTION REPRESENTS PROPOSED BREAKWATERS EXTENSIONS ONLY.



Consultants & Designers, Inc.

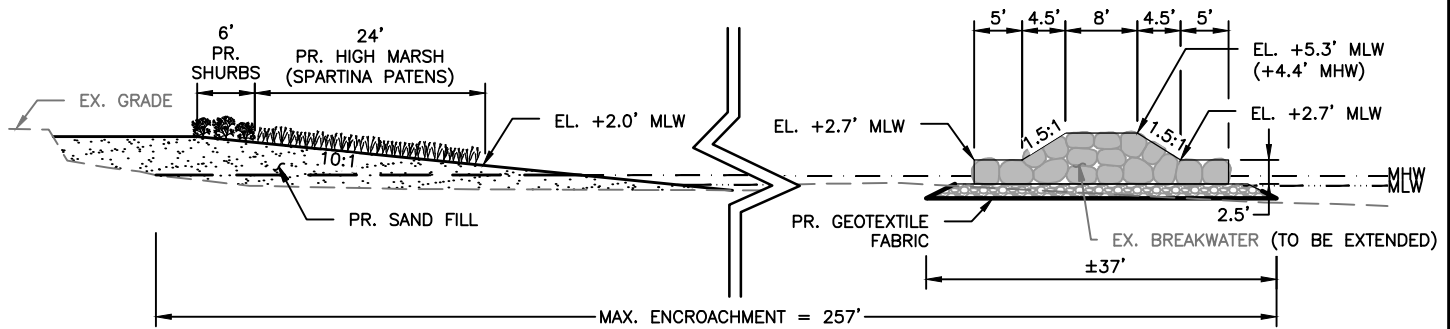
"Integrating Engineering and Environment"

7455 New Ridge Road, Suite 1 Phone: (410) 694-9401
Hanover, Maryland 21076 Fax: (410) 694-9405
www.baylandinc.com



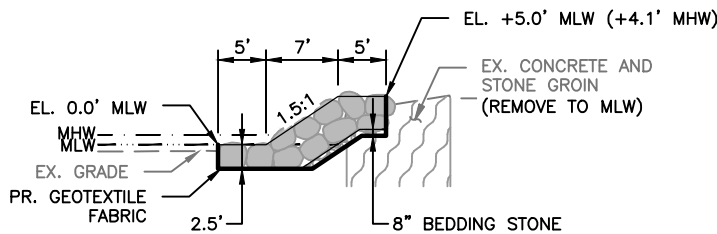
REACH 3 - ATTACHED BREAKWATER & LIVING SHORELINE SECTION 3

SCALE: 1" = 20'



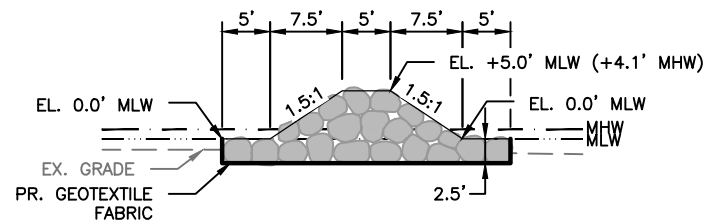
REACH 6 - BREAKWATER EXTENSION & LIVING SHORELINE SECTION 4

SCALE: 1" = 20'



REACH 6 - ATTACHED BREAKWATER SECTION 5

SCALE: 1" = 20'



REACH 6 - ATTACHED BREAKWATER SECTION 6

SCALE: 1" = 20'

BEVERLY TRITON NATURE PARK
SHORELINE PROTECTION
ANNE ARUNDEL COUNTY, MD

APPL. BY: ANNE ARUNDEL COUNTY
DEPARTMENT OF PUBLIC WORKS

BREAKWATER & LIVING SHORELINE DETAILS

DATE: December 2019 SHEET 10 OF 11

PROJECT SUMMARY

PROPOSED STRUCTURES:

REACHES ONE & TWO:

STONE BREAKWATER EXTENSIONS (16) -
TOTAL LENGTH - 733 LF
WIDTH - 31 FT
TOTAL AREA - 22,610 SF
MAX. ENCROACHMENT FROM MHW - 261 FT

REACH THREE:

ATTACHED STONE BREAKWATER -
TOTAL LENGTH - 202 LF
WIDTH - 31 FT
TOTAL AREA - 5,095 SF
MAX. ENCROACHMENT FROM MHW - 110 FT
SAND FILL - 550 CY
TOTAL LENGTH - 219 LF
AVERAGE WIDTH - 71 FT
TOTAL AREA - 11,722 SF
MAX. ENCROACHMENT FROM MHW - 55 FT
MARSH PLANTINGS - 6,400 SF

REACH SIX:

STONE BREAKWATER EXTENSION (1) -
TOTAL LENGTH - 33 LF
WIDTH - 31 FT
TOTAL AREA - 993 SF
MAX. ENCROACHMENT FROM MHW - 257 FT
ATTACHED STONE BREAKWATER -
TOTAL LENGTH - 243 LF
WIDTH - 30 FT
TOTAL AREA - 6,437 SF
MAX. ENCROACHMENT FROM MHW - 228 FT
SAND FILL - 1,275 CY
TOTAL LENGTH - 224 LF
AVERAGE WIDTH - 72 FT
TOTAL AREA - 14,805 SF
MAX. ENCROACHMENT FROM MHW - 61 FT
MARSH PLANTINGS - 5,079 SF
SHRUB PLANTINGS - 1,183 SF

IMPACT SUMMARY

TOTAL PROPOSED IMPACT = 60,780 SF (1.40 ACRES)
TOTAL AREA OF IMPACT FROM MHW INTO TIDAL WATERS: 55,496 SF (1.27 ACRES)
TOTAL AREA OF IMPACT TO PRIVATE TIDAL WETLANDS: 0 SF

NOTES

1. BASEMAP COMPILED FROM ANNE ARUNDEL COUNTY 2012 PLANIMETRICS AND 2016 IMAGERY.
2. CONTOURS ARE IN FEET AND REFER TO MEAN LOW WATER (MLW).
3. TIDAL RANGE 0.97 FEET.
4. HYDROGRAPHIC SURVEY WAS PERFORMED BY BAYLAND CONSULTANTS & DESIGNERS, INC. ON JANUARY 14, 2019 AND FEBRUARY 13 & 18, 2019.
5. THESE ARE PERMIT DRAWINGS ONLY AND ARE SUBJECT TO CHANGE. DESIGN DRAWINGS ARE TO BE PREPARED SEPARATELY.

BEVERLY TRITON NATURE PARK SHORELINE PROTECTION ANNE ARUNDEL COUNTY, MD

APPL. BY: ANNE ARUNDEL COUNTY
DEPARTMENT OF PUBLIC WORKS

SITE NOTES

DATE: December 2019 SHEET 11 OF 11



Consultants & Designers, Inc.

"Integrating Engineering and Environment"

7455 New Ridge Road, Suite T Phone: (410) 694-9401
Hanover, Maryland 21076 Fax: (410) 694-9405
www.baylandinc.com