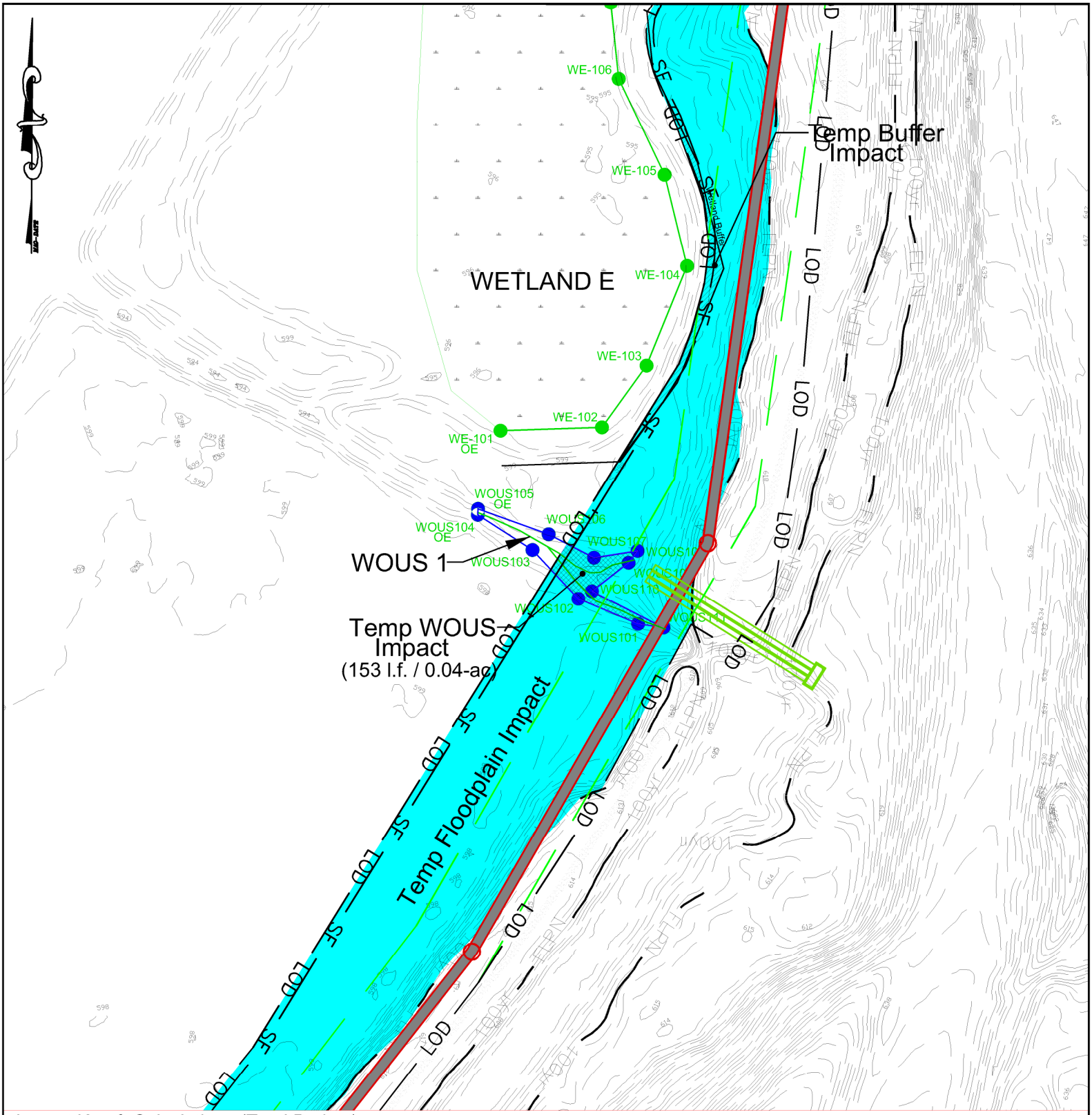

Impact Key & Calculations (Total Project)

Temp. 100-year Floodplain Impact - 750,105 s.f. (17.2-ac)	
Temp. PEM Wetland Impact - 55,384.8 s.f. (1.27-ac)	
Temp. Wetland Buffer Impact - 95,516.5 s.f. (2.19-ac)	
Temp. Waters of the U.S. Impact - 2,229.5 s.f. (0.06-ac)	
PFO to PEM Conversion Impact - 19,456.3 s.f. (0.45-ac)	

S&S Planning and Design, LLC

Planning and Design, LLC

Prepared For:
City of Cumberland
Engineering Department
57 North Liberty Street
Cumberland, Maryland 21502

Job #19-102

Cumberland CSO 78" Pipeline Project

Project Impacts Exhibit

Allegany County
City of Cumberland, Maryland

August 21, 2020 | Scale: 1" = 100' | 6 of 17

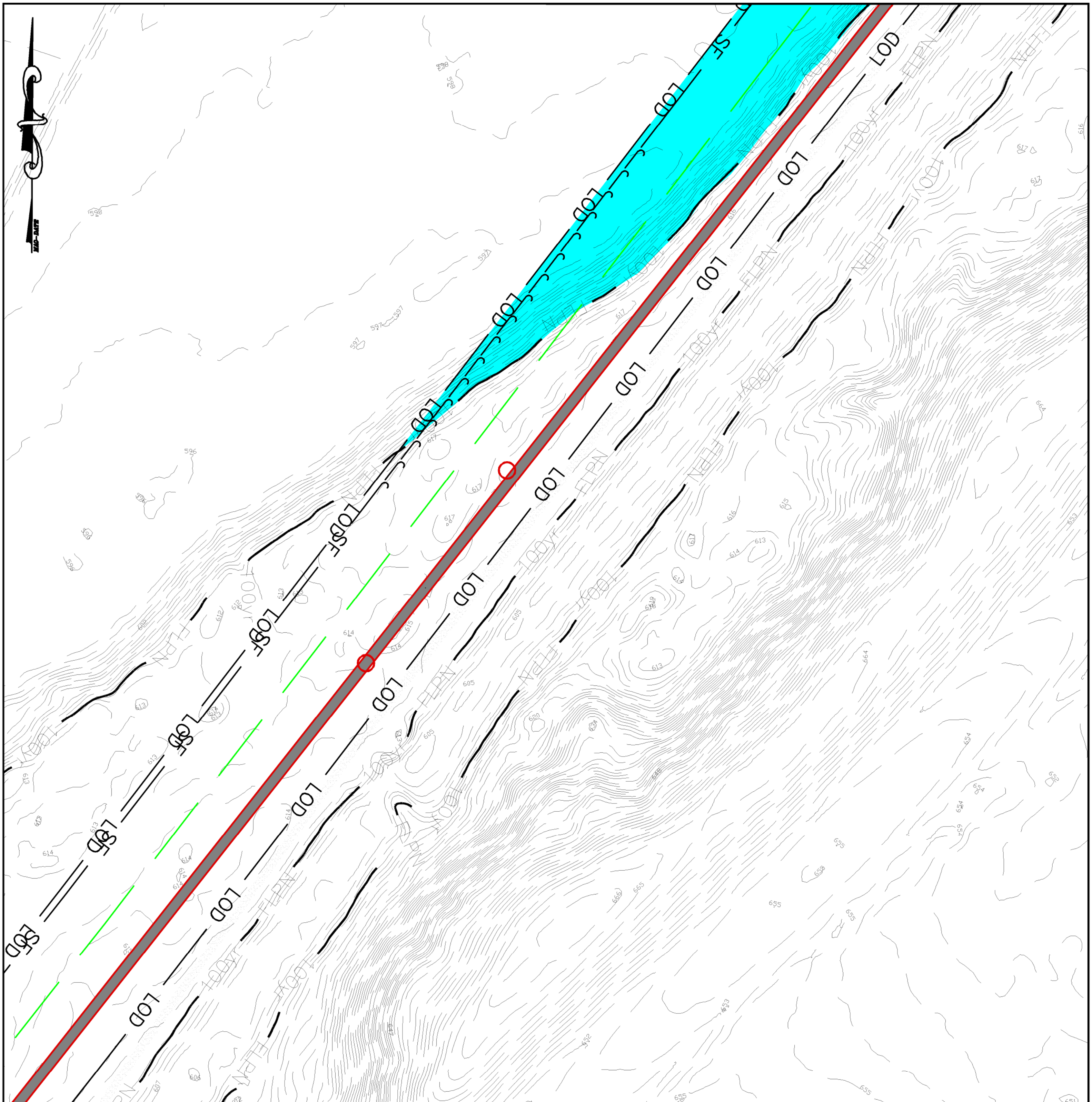

Impact Key & Calculations (Total Project)

Temp. 100-year Floodplain Impact - 750,105 s.f. (17.2-ac)	
Temp. PEM Wetland Impact - 55,384.8 s.f. (1.27-ac)	
Temp. Wetland Buffer Impact - 95,516.5 s.f. (2.19-ac)	
Temp. Waters of the U.S. Impact - 2,229.5 s.f. (0.06-ac)	
PFO to PEM Conversion Impact - 19,456.3 s.f. (0.45-ac)	

S&S Planning and Design, LLC

Job #19-102

Cumberland CSO 78" Pipeline Project

Project Impacts Exhibit

Allegany County
City of Cumberland, Maryland

Planning and Design, LLC

Prepared For:
City of Cumberland
Engineering Department
57 North Liberty Street
Cumberland, Maryland 21502

August 21, 2020 | Scale: 1" = 100' |

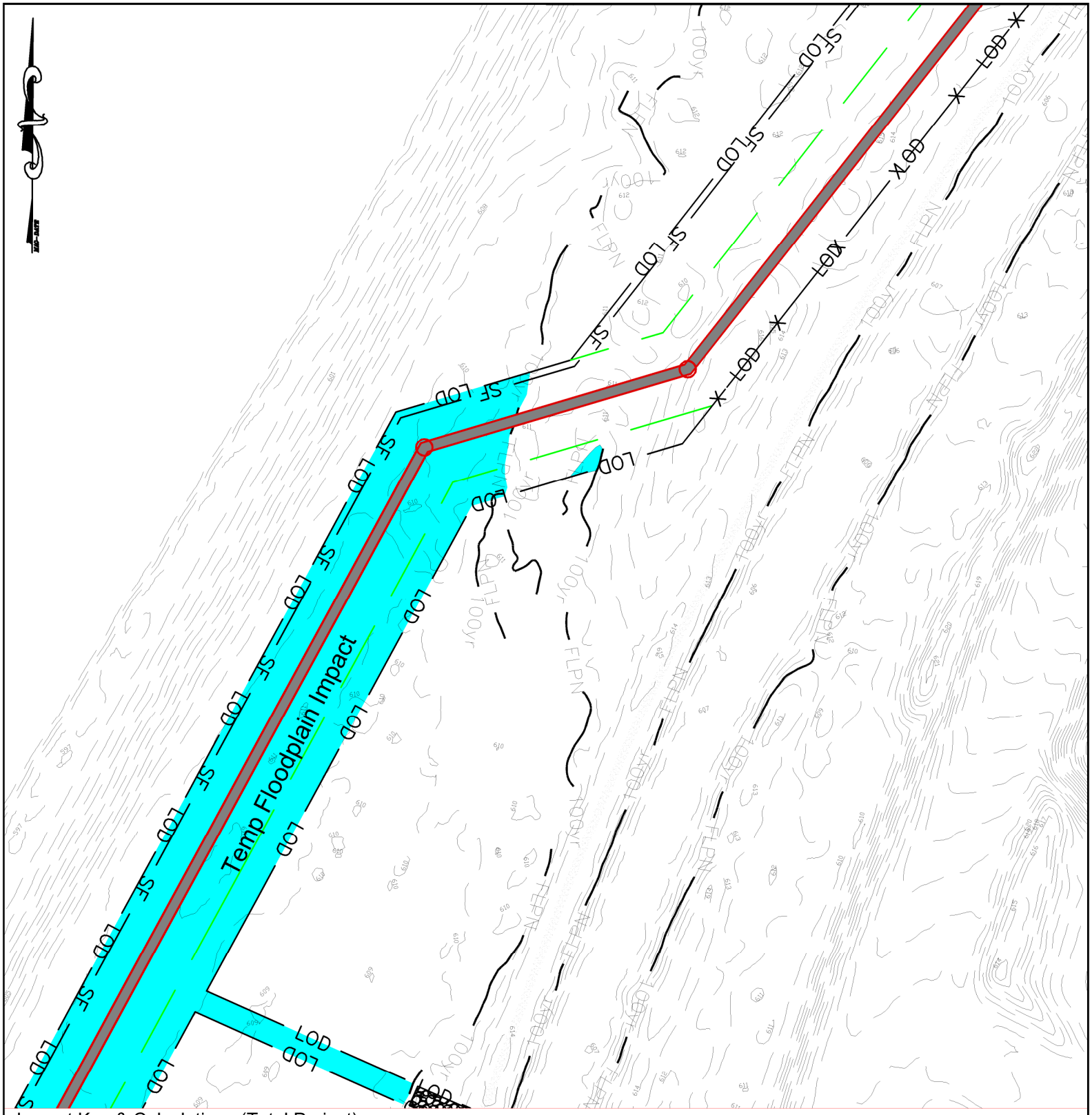

Impact Key & Calculations (Total Project)

Temp. 100-year Floodplain Impact - 750,105 s.f. (17.2-ac)	
Temp. PEM Wetland Impact - 55,384.8 s.f. (1.27-ac)	
Temp. Wetland Buffer Impact - 95,516.5 s.f. (2.19-ac)	
Temp. Waters of the U.S. Impact - 2,229.5 s.f. (0.06-ac)	
PFO to PEM Conversion Impact - 19,456.3 s.f. (0.45-ac)	

S&S Planning and Design, LLC

Job #19-102

Cumberland CSO 78" Pipeline Project

Project Impacts Exhibit

Allegany County
City of Cumberland, Maryland

Planning and Design, LLC

Prepared For:
City of Cumberland
Engineering Department
57 North Liberty Street
Cumberland, Maryland 21502

August 21, 2020 | Scale: 1" = 100' | 8 of 17

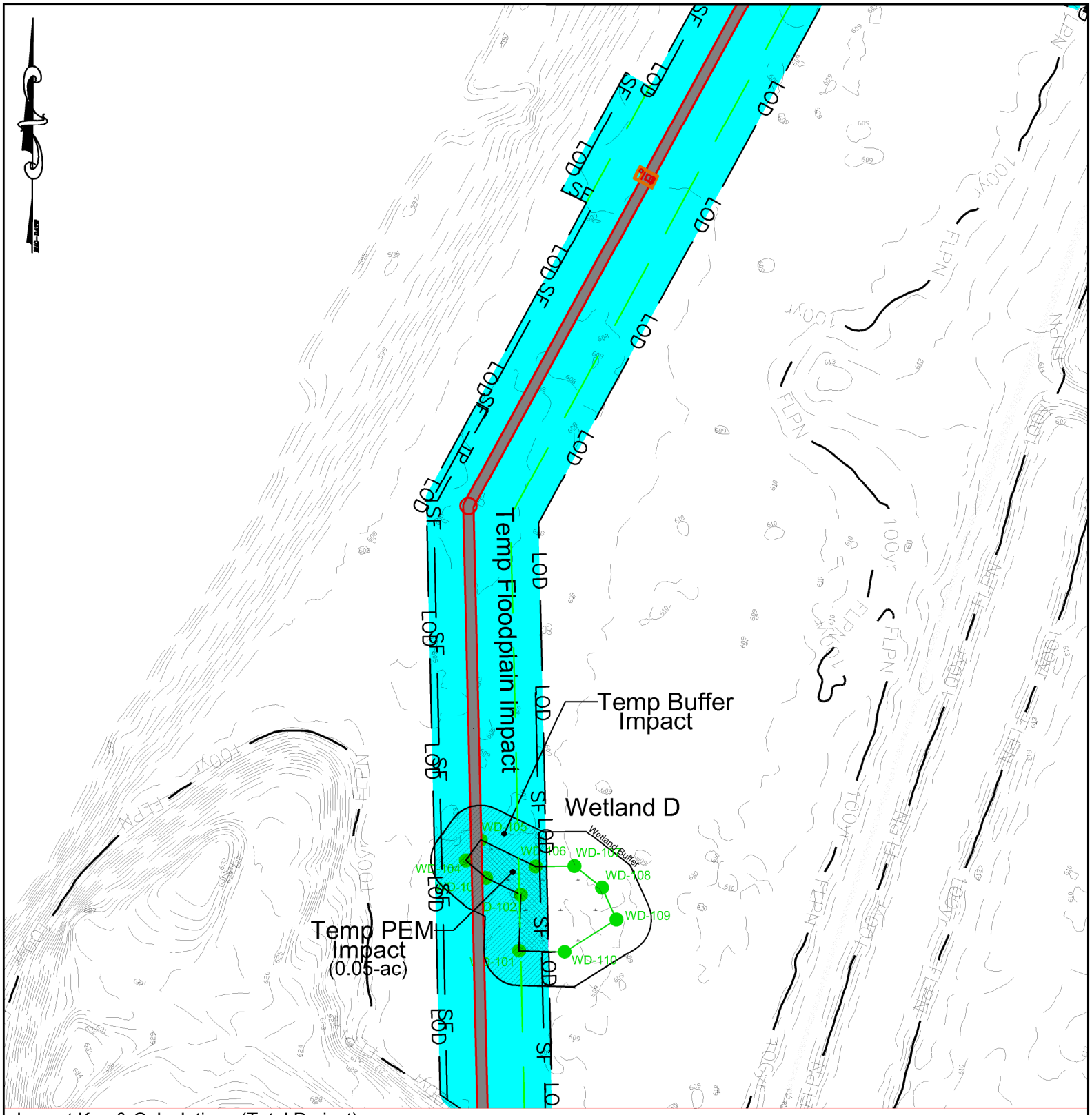

Impact Key & Calculations (Total Project)

Temp. 100-year Floodplain Impact - 750,105 s.f. (17.2-ac)	
Temp. PEM Wetland Impact - 55,384.8 s.f. (1.27-ac)	
Temp. Wetland Buffer Impact - 95,516.5 s.f. (2.19-ac)	
Temp. Waters of the U.S. Impact - 2,229.5 s.f. (0.06-ac)	
PFO to PEM Conversion Impact - 19,456.3 s.f. (0.45-ac)	

S&S Planning and Design, LLC

Job #19-102

Cumberland CSO 78" Pipeline Project

Project Impacts Exhibit

Allegany County
City of Cumberland, Maryland

S&S Planning and Design, LLC

Prepared For:
City of Cumberland
Engineering Department
57 North Liberty Street
Cumberland, Maryland 21502

August 21, 2020 | Scale: 1" = 100' | 9 of 17

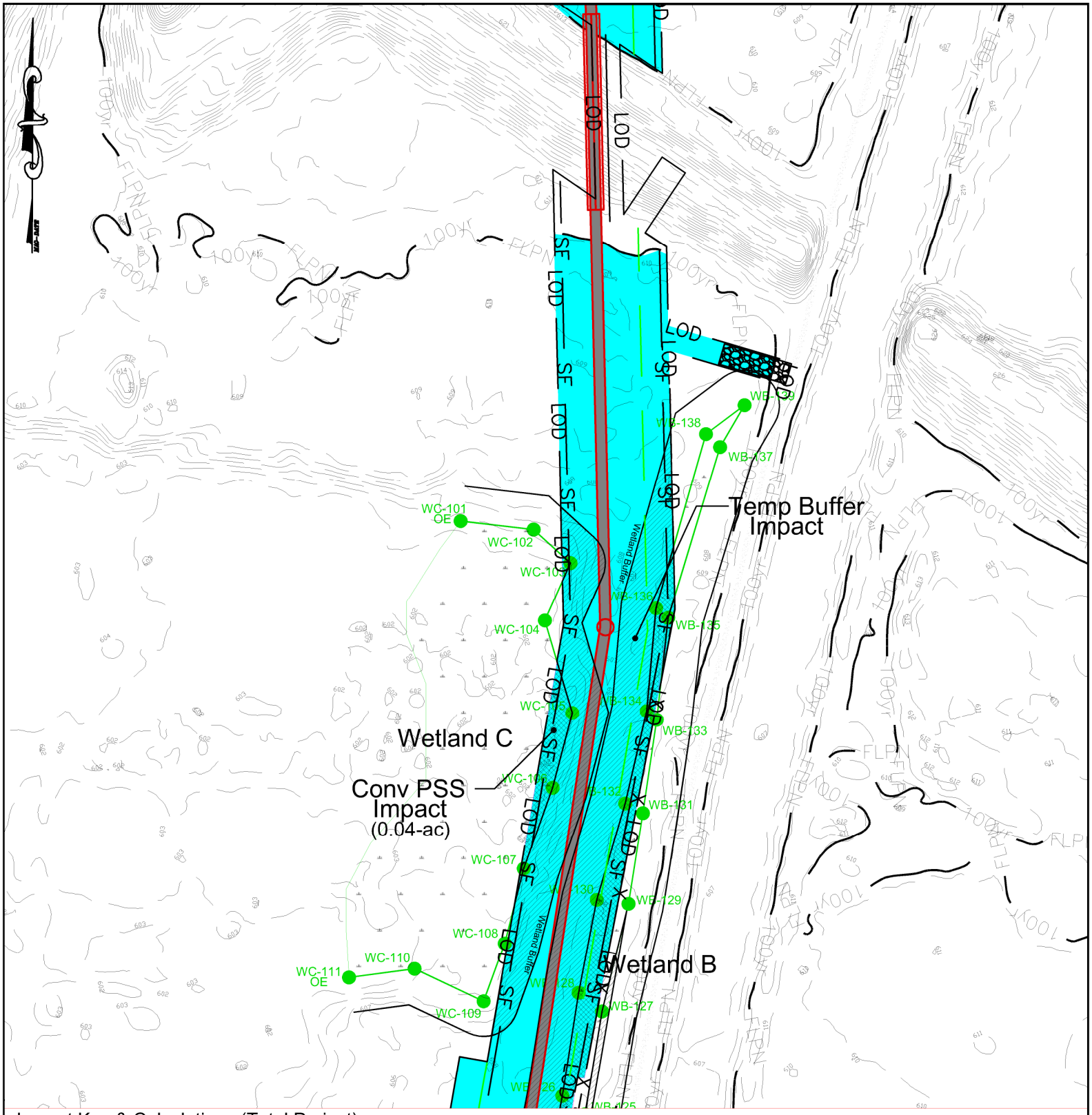

Impact Key & Calculations (Total Project)

- Temp. 100-year Floodplain Impact - 750,105 s.f. (17.2-ac)
- Temp. PEM Wetland Impact - 55,384.8 s.f. (1.27-ac)
- Temp. Wetland Buffer Impact - 95,516.5 s.f. (2.19-ac)
- Temp. Waters of the U.S. Impact - 2,229.5 s.f. (0.06-ac)
- PFO to PEM Conversion Impact - 19,456.3 s.f. (0.45-ac)

Planning and Design, LLC

Prepared For:
City of Cumberland
Engineering Department
57 North Liberty Street
Cumberland, Maryland 21502

S&S Planning and Design, LLC | Job #19-102

Cumberland CSO 78" Pipeline Project

Project Impacts Exhibit

Allegany County
City of Cumberland, Maryland

August 21, 2020 | Scale: 1" = 100' | 10 of 17