



**U.S. Army Corps
of Engineers**

Baltimore District
PN 20-24

Public Notice

**In Reply to Application Number
NAB-2020-61120-M48 (Hamilton Chaney/Shipwright
Harbor Marina Improvements)**

Comment Period: April 14, 2020 to May 14, 2020

THE PURPOSE OF THIS PUBLIC NOTICE IS TO SOLICIT COMMENTS FROM THE PUBLIC ABOUT THE WORK DESCRIBED BELOW. AT THIS TIME, NO DECISION HAS BEEN MADE AS TO WHETHER OR NOT A PERMIT WILL BE ISSUED AT THIS TIME.

The Baltimore District has received an application for a Department of the Army Permit pursuant to Section 10 of the Rivers and Harbors Act (33 USC 403) and 404 of the Clean Water Act (33 U.S.C. 1344), as described below:

APPLICANT:

Shipwright LLC
Attn: Mr. Hamilton Chaney
P.O. BOX 40
Tracey's Landing, Maryland 20779

WATERWAY AND LOCATION OF THE PROPOSED WORK: The project is located in Rockhold Creek and Tracey's Creek, in Shipwright Harbor Marina, 6047 Herring Bay Road, Deale, Anne Arundel County, Maryland. Latitude: 38 – 46'33.97"N; Longitude -76 – 33'44.86"W.

OVERALL PROJECT PURPOSE: The purpose of the proposed work is to dredge the existing Shipwright Harbor Marina in order to improve services within the existing marina basin and to protect the shoreline from erosion.

PROJECT DESCRIPTION: The Shipwright Harbor Marina has applied to hydraulically or mechanically maintenance dredge 10.06 acres of their marina basin to – 7 feet mean low water; to deposit approximately 49,000 cubic yards of dredged material at an approved upland disposal site on the applicant's property; and to provide for periodic maintenance dredging for 10 years.

In addition, the marina has applied to complete the following work:

- to discharge/emplace 376 lf of stone revetment within a maximum of 4 feet channelward of the approximate mean high water shore line;

- to discharge approximately 25 cubic yards of clean sand fill, grade, and plant marsh vegetation along 376 lf of stone revetment, 5 feet channelward of the approximate mean high water shore line.

LEAD FEDERAL AGENCY: The U.S. Army Corps of Engineers, as the lead federal agency, is responsible for all coordination pursuant to applicable federal authorities.

APPLICANT'S PROPOSED AVOIDANCE, MINIMIZATION, AND COMPENSATORY MITIGATION: The proposed project is marina maintenance dredging and shoreline protection. The applicant designed the project to the minimal footprint necessary to achieve the project purpose successfully. No compensatory mitigation is proposed by the applicant.

CORPS EVALUATION REQUIREMENTS: This project will be evaluated pursuant to Corps Regulatory Program Regulations (33 CFR Parts 320-332). The decision whether to issue a permit will be based on an evaluation of the probable impacts, including cumulative impacts of the proposed activity on the public interest. That decision will reflect the national concern for both protection and utilization of important resources. The benefit, which reasonable may be expected to accrue from the proposal, must be balanced against its reasonably foreseeable detriments. All factors, which may be relevant to the proposal will be considered, including the cumulative effects thereof; among those are conservation, economic, aesthetics, general environmental concerns, wetlands, cultural values, fish and wildlife values, flood hazards, flood plain values, land use, navigation, shoreline erosion and accretion, recreation, water supply and conservation, water quality, energy needs, safety, food and fiber production, mineral needs, and consideration of property ownership and in general, the needs and welfare of the people. The evaluation of the impact of this project will also include application of the Clean Water Act Section 404(b)(1) Guidelines promulgated by the Administrator, U.S. Environmental Protection Agency.

ENDANGERED SPECIES: The lead federal agency is responsible for Endangered Species Act coordination. A preliminary review of this application indicates that the proposed work will have no effect federally-listed threatened or endangered species or their critical habitat, pursuant to Section 7 of the Endangered Species Act, as amended. As the evaluation of this application continues, additional information may become available which could modify this preliminary determination.

ESSENTIAL FISH HABITAT: The lead federal agency is responsible for Essential Fish Habitat (EFH) coordination. The Magnuson-Stevens Fishery Conservation and Management Act (MSFCMA), as amended by the Sustainable Fisheries Act of 1996 (Public Law 04- 267), requires all federal agencies to consult with the National Marine Fisheries Service on all actions, or proposed actions, permitted, funded, or undertaken by the agency that may adversely affect EFH, including species of concern, life cycle habitat, or Habitat Areas of Particular Concern. The project site lies in or adjacent to EFH as described under MSFCMA for managed species under the MSFCMA. The Baltimore District has made a preliminary determination that the project will not have a substantial adverse effect on EFH. The Baltimore District has made a preliminary determination that mitigative measures are not required to minimize adverse effects on EFH at this time. This determination may be modified if additional information indicates otherwise.

HISTORIC RESOURCES: The lead federal agency is responsible for historic resources coordination. Pursuant to Section 106 of the National Historic Preservation Act of 1966 and applicable guidance, the Corps has reviewed the latest published version of the National Register of Historic Places and initially determined that no registered properties listed as eligible for inclusion, therein, are located at the site of the proposed work. The Corps has made the preliminary determination that the proposed project would have no effect on historic properties. The Corps final eligibility and effect determination will be based on coordination with the State Historic Preservation Office as appropriate and required, and with full consideration given to the proposed undertaking's potential direct and indirect effects on historic properties within the Corps' identified permit area.

TRIBAL RESOURCES: Section 106 of the National Historic Preservation Act also requires federal agencies to consult with federally recognized American Indian tribes that attach religious and cultural significance to historic properties that may be affected by the agency's undertaking. The lead federal agency is responsible for tribal coordination. Corps Tribal Consultation Policy mandates an open, timely, meaningful, collaborative, and effective deliberative communication process that emphasizes trust, respect, and shared responsibility. The policy further emphasizes that, to the extent practicable and permitted by law, consultation works toward mutual consensus and begins at the earliest planning stages, before decisions are made and actions taken. The Corps final eligibility and effect determination will be based on coordination with interested tribes, in accordance with the Corps current tribal standard operating procedures as appropriate and required, and with full consideration given to the proposed undertaking's potential direct and indirect effects on tribal resources.

MODIFICATION OF CIVIL WORKS PROJECTS: 33 USC 408 (SECTION 408): All Section 408 proposals will be coordinated internally at USACE. The Section 408 decision will be issued along with the Section 404 and/or Section 10 decision. Please see the following link for more information regarding Section 408:
<https://www.nab.usace.army.mil/section408/>.

WATER QUALITY CERTIFICATION: The applicant is required to obtain a water quality certification in accordance with Section 401 of the Clean Water Act.

COASTAL ZONE MANAGEMENT PROGRAMS: Where applicable, the applicant has certified in this application that the proposed activity complies with and will be conducted in a manner consistent with the approved Coastal Zone Management Program. By this public notice, we are requesting the state concurrence or objection to the applicant's consistency statement. The applicant must obtain any state or local government permits which may be required.

SUBMISSION OF COMMENTS: The Corps of Engineers is soliciting comments from the public; federal, state, and local agencies and officials; Indian tribes; and other interested parties in order to consider and evaluate the impacts of this proposed activity. Any comments received will be considered by the Corps of Engineers to determine whether to issue, modify, condition or deny a permit for this proposal. To make this decision, comments are used to assess impacts on endangered species, historic properties, water quality, general environmental effects, and the other public interest factors listed above. Comments are used in the preparation of an Environmental Assessment and/or an Environmental Impact Statement pursuant to the National Environmental Policy Act. Comments provided will become part of the public record for this action and are subject to release to the public through the Freedom of Information Act. Comments are also used to determine the need for a public hearing and to determine the overall public interest of the proposed activity.

Written comments concerning the work described above related to the factors listed above or other pertinent factors must be received by the U.S. Army Corps of Engineers, Baltimore District within the comment period specified above through postal mail at the address below or electronic submission to the project manager email address below. Written comments should reference the Application Number: NAB-2020-61120-M48.

PUBLIC HEARING REQUESTS: Any person who has an interest which may be adversely affected by the issuance of this permit may request a public hearing. The request, which must be in writing, must be received within the comment period as specified above to receive consideration. Also it must clearly set forth the interest which may be adversely affected by this activity and the manner in which the interest may be adversely affected. The public hearing request may be submitted by electronic mail or mailed to the following address:

U.S. Army Corps of Engineers, Baltimore District
Attn: Regulatory Branch
Mr. Andy Beaudet 02-F-27
2 Hopkins Plaza
Baltimore, Maryland 21201

It is requested that you communicate this information concerning the proposed work to any persons known by you to be interested, who did not receive a copy of this notice.

General information regarding the Corps' permitting process can be found on our website at <https://www.nab.usace.army.mil/Missions/Regulatory.aspx>. This public notice has been prepared in accordance with Corps implementing regulations at 33 CFR 325.3. If you have any questions concerning this specific project, or would like to request a paper copy of this public notice, please contact Mr. Andy Beaudet at 410-962-6084 or e-mail: Andrew.D.Beaudet@usace.army.mil. This public notice is issued by the Chief, Regulatory Branch.



FIGURE 1 ANNE ARUNDEL COUNTY ADC MAP
DEALE ROAD 5771-K6/7; 5772-A6/7
 CREDIT ©ADC THE MAP PEOPLE – BY PERMISSION PUN# 08301200

SHIPWRIGHT HARBOR MARINA
 6047 HERRING BAY ROAD
 DEALE, MARYLAND 20751

SCOPE OF WORK

376 L.F.: 4' STONE REVETMENT
(SEE SHEET 3 & 4)

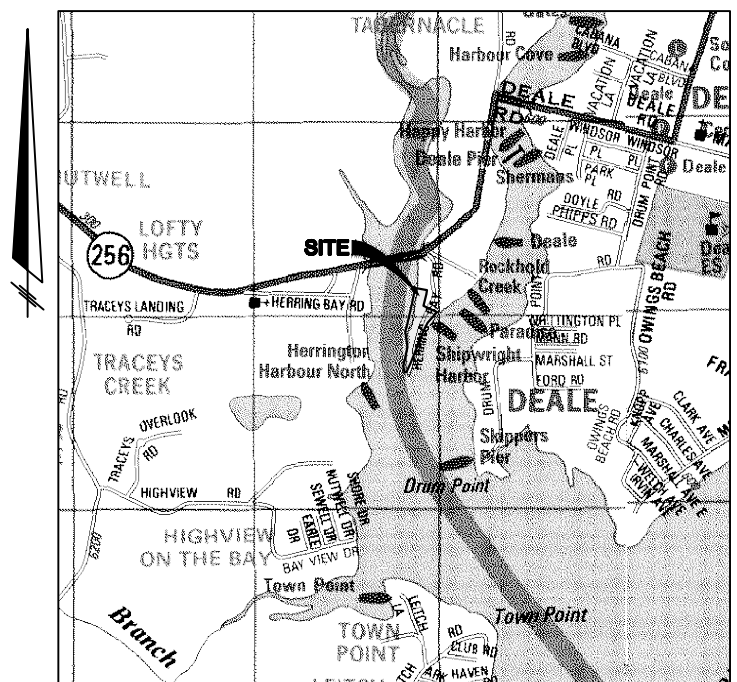
49,000 C.Y.; 10.1 AC.: HYDRAULIC AND/OR
MECHANICAL MAINTENANCE DREDGING

ADJOINING PROPERTY OWNERS

P. 283
DENISE L. KLEIN
P.O. BOX 2
DEALE, MD 20751

P. 286
KATHERINE A. BEARDMORE
6022 HERRING BAY ROAD
DEALE, MD 20751

P. 287
JOSEPH C. COLLINSON, III
MARGARET S. COLLINSON
5720 GREENOCK ROAD
LOTHIAN, MD 20711



Copyright ADC The Map People
Permitted Use Number 203011635

VICINITY MAP
SCALE: 1" = 2000'

GENERAL NOTES

1. THE PROPERTY SHOWN HEREON IS BASED ON A FIELD SURVEY BY RONALD W. JOHNSON ASSOCIATES, INC.
2. ELEVATIONS AND CONTOURS SHOWN HEREON ARE BASED ON AN AERIAL SURVEY BY POTOMAC AERIAL SURVEYS, FREDERICK, MD.
3. MEAN TIDAL RANGE IS 1.0 FEET (NGVD 88).
4. A PORTION OF THE EXISTING MARINA WAS PREVIOUSLY APPROVED UNDER WETLANDS LICENSE NO. 12-WL-1358.
5. REVETMENT SHALL EXTEND NO FURTHER CHANNELWARD OF MHW THAN NECESSARY TO MAINTAIN A 2:1 SLOPE.
6. THESE DRAWINGS ARE FOR OUTLINE PURPOSES ONLY.

MARYLAND DEPARTMENT OF THE ENVIRONMENT &
BALTIMORE DISTRICT CORPS. OF ENGINEERS
LICENSE & PERMIT EXHIBIT


SHIPWRIGHT HARBOR MARINA

TAX MAP 77; BLOCK 12; PARCEL 204

7TH TAX DISTRICT
SCALE: AS SHOWN

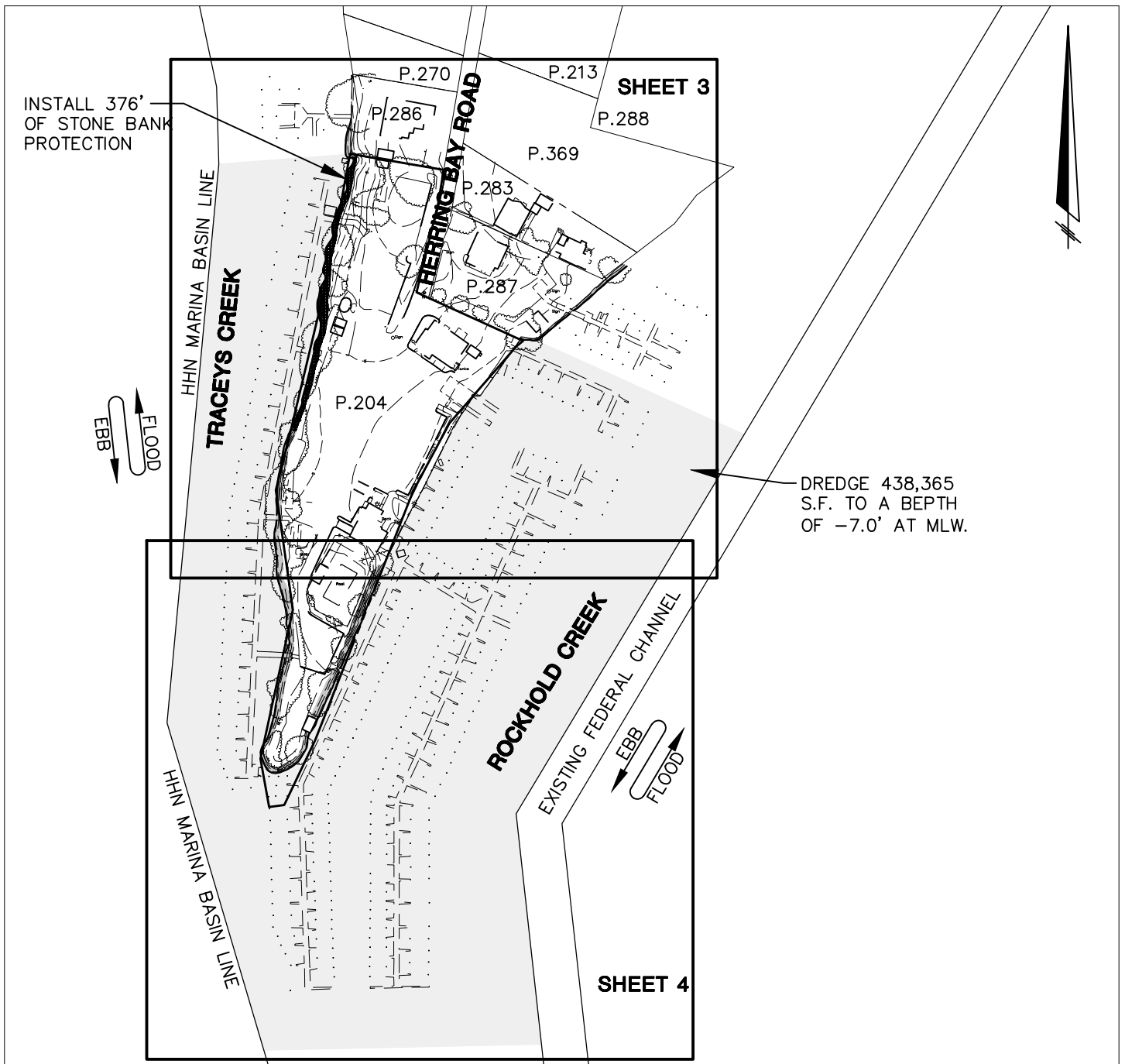
PAGE 1 OF 7

A.A. CO., MD
JANUARY, 2020




Ronald W. Johnson Associates, Inc.
Consulting Engineers, Land Planners, Surveyors

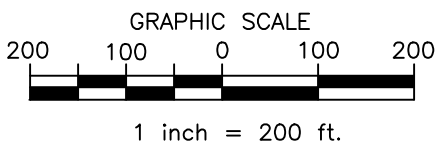
2661 Riva Road Building 400, Suite 420 Annapolis, MD 21401
410.841.5221 410.266.6612 Fax 410.841.5124



INSTALL 376'
OF STONE BANK
PROTECTION



DREDGE 438,365
S.F. TO A BEPTH
OF -7.0' AT MLW.



MARYLAND DEPARTMENT OF THE ENVIRONMENT &
BALTIMORE DISTRICT CORPS. OF ENGINEERS
LICENSE & PERMIT EXHIBIT


SHIPWRIGHT HARBOR MARINA

TAX MAP 77; BLOCK 12; PARCEL 204

7TH TAX DISTRICT
SCALE: AS SHOWN

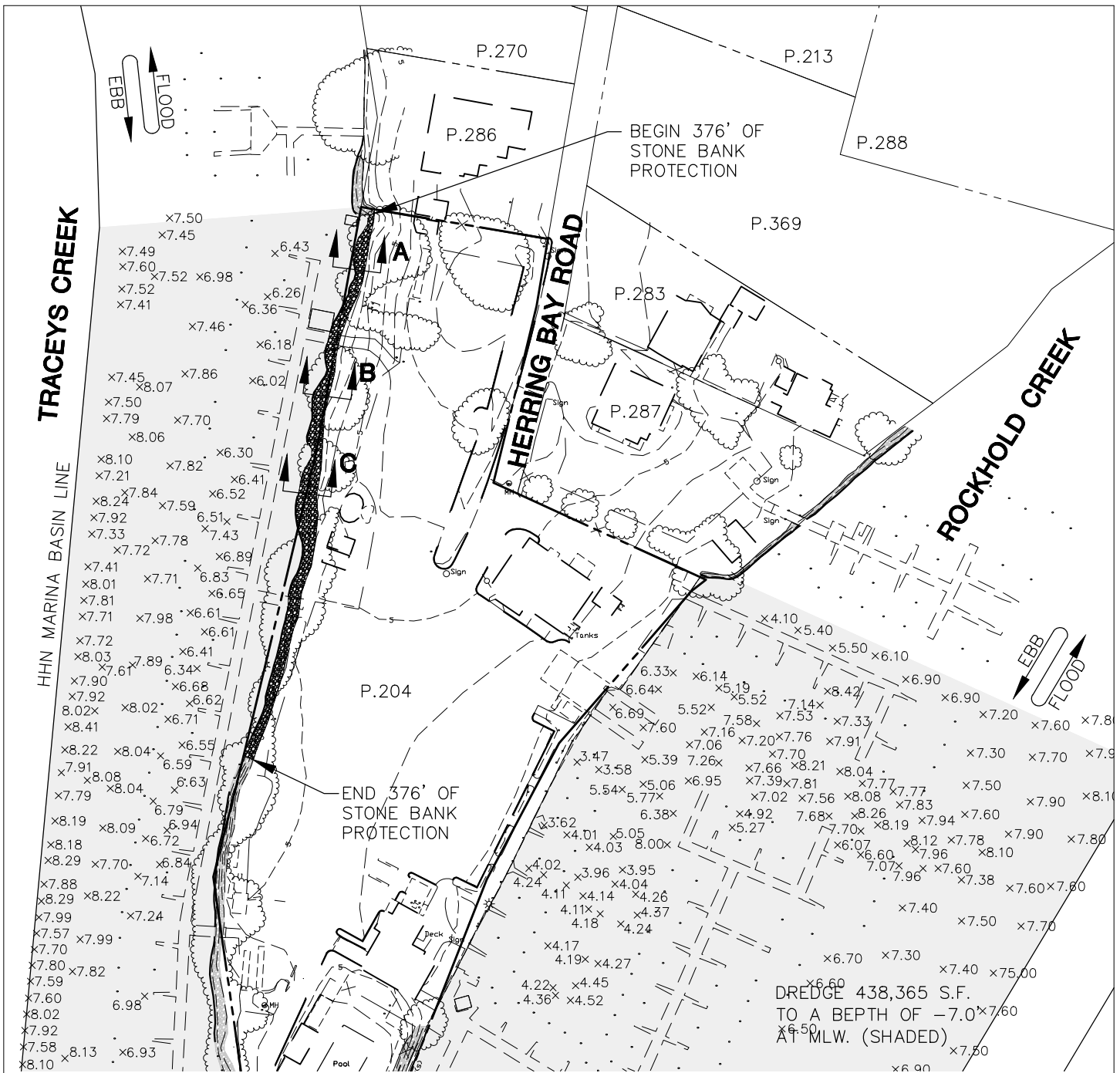
PAGE 2 OF 7

A.A. CO., MD
JANUARY, 2020



Ronald W. Johnson Associates, Inc.
Consulting Engineers, Land Planners, Surveyors

2661 Riva Road Building 400, Suite 420 Annapolis, MD 21401
410.841.5221 410.266.6612 Fax 410.841.5124



DREDGE 438,365 S.F.
 TO A BEPTH OF -7.0' AT 50 MLW. (SHADED)

MARYLAND DEPARTMENT OF THE ENVIRONMENT &
 BALTIMORE DISTRICT CORPS. OF ENGINEERS
 LICENSE & PERMIT EXHIBIT


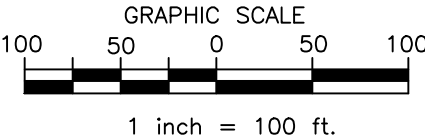
SHIPWRIGHT HARBOR MARINA

TAX MAP 77; BLOCK 12; PARCEL 204

7TH TAX DISTRICT
 SCALE: AS SHOWN

PAGE 3 OF 7

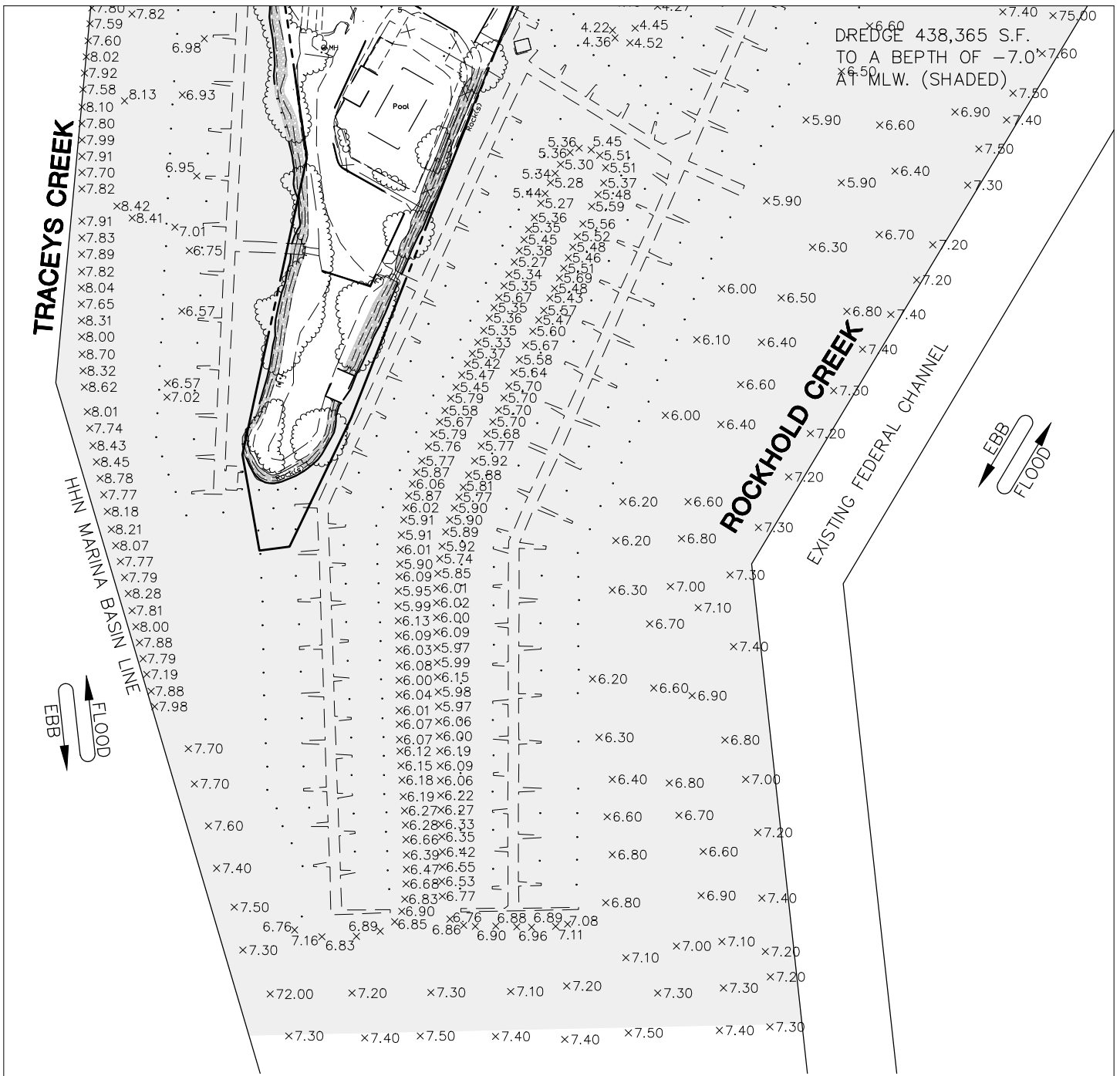
A.A. CO., MD
 JANUARY, 2020



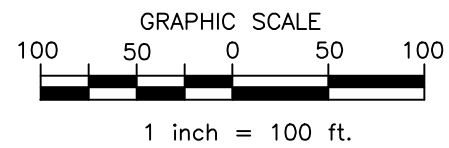
Ronald W. Johnson Associates, Inc.

Consulting Engineers, Land Planners, Surveyors


2661 Riva Road Building 400, Suite 420 Annapolis, MD 21401
 410.841.5221 410.266.6612 Fax 410.841.5124



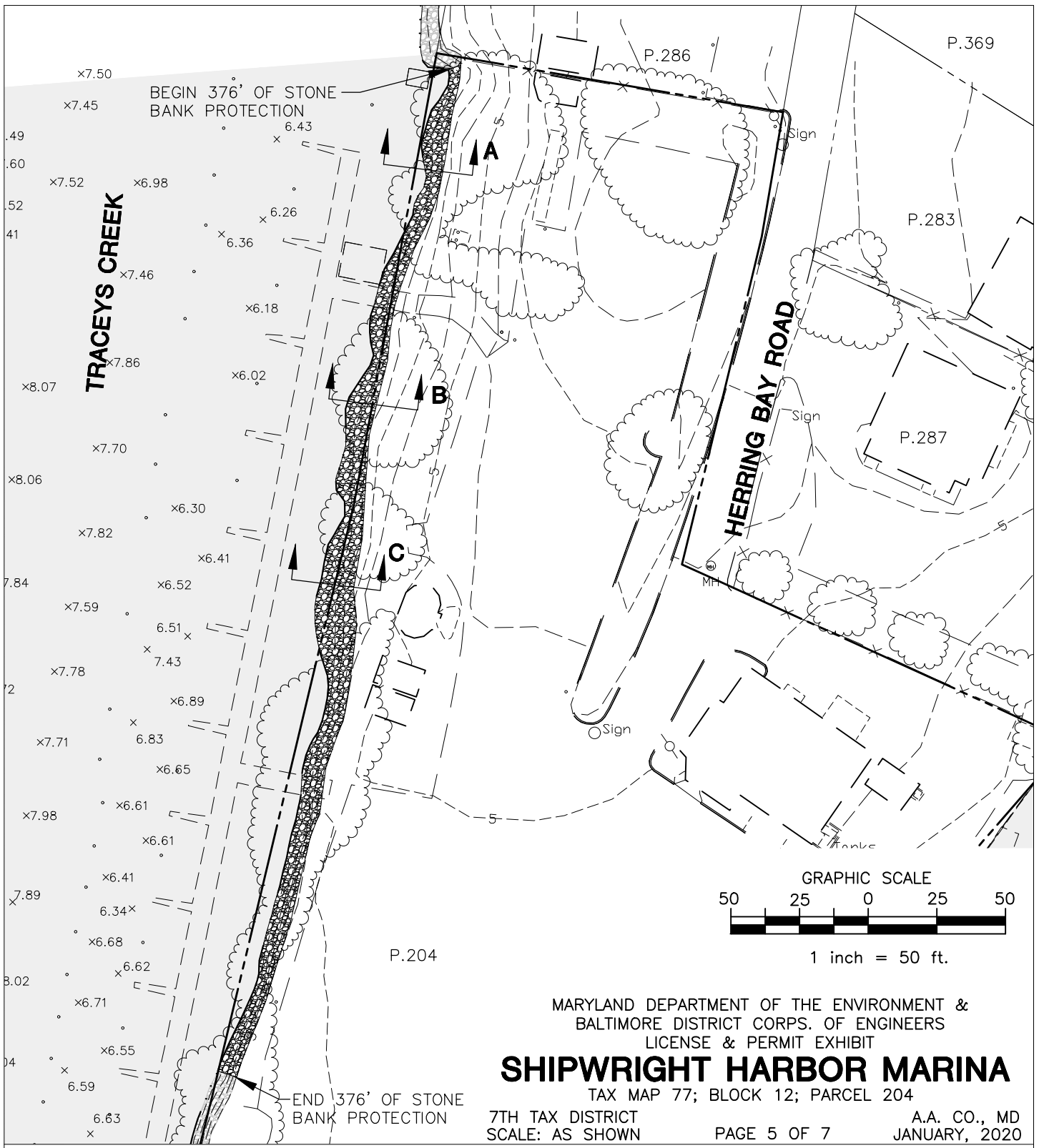
DREDGE 438,365 S.F.
TO A BEPTH OF -7.0' AT MLW. (SHADED)



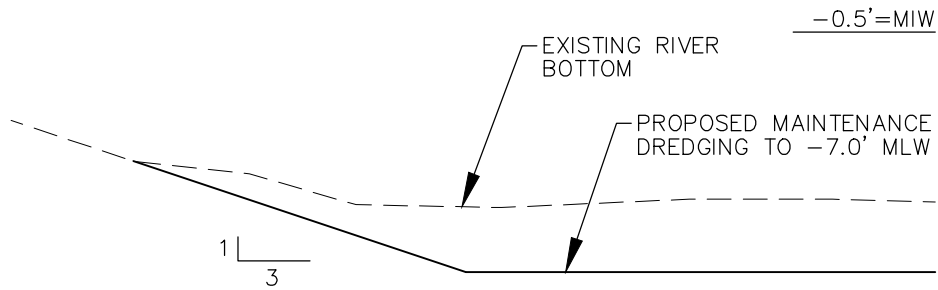
MARYLAND DEPARTMENT OF THE ENVIRONMENT &
BALTIMORE DISTRICT CORPS. OF ENGINEERS
LICENSE & PERMIT EXHIBIT
SHIPWRIGHT HARBOR MARINA
TAX MAP 77; BLOCK 12; PARCEL 204
7TH TAX DISTRICT
SCALE: AS SHOWN
PAGE 4 OF 7
A.A. CO., MD
JANUARY, 2020



Ronald W. Johnson Associates, Inc.
Consulting Engineers, Land Planners, Surveyors
2661 Riva Road Building 400, Suite 420 Annapolis, MD 21401
410.841.5221 410.266.6612 Fax 410.841.5124

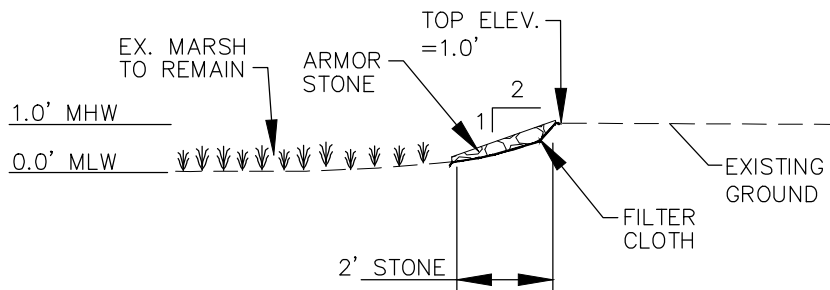


Ronald W. Johnson Associates, Inc.
 Consulting Engineers, Land Planners, Surveyors
 2661 Riva Road Building 400, Suite 420 Annapolis, MD 21401
 410.841.5221 410.266.6612 Fax 410.841.5124



TYPICAL DREDGE SECTION

SCALE: 1" = 4'



**SECTION A-A
TYPICAL REVETMENT SECTION
AND MARSH CREATION**

SCALE: 1" = 4'

MARYLAND DEPARTMENT OF THE ENVIRONMENT &
BALTIMORE DISTRICT CORPS. OF ENGINEERS
LICENSE & PERMIT EXHIBIT


SHIPWRIGHT HARBOR MARINA

TAX MAP 77; BLOCK 12; PARCEL 204

7TH TAX DISTRICT
SCALE: AS SHOWN

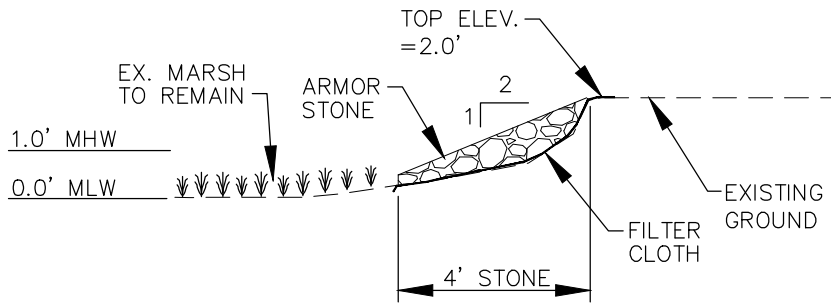
PAGE 6 OF 7

A.A. CO., MD
JANUARY, 2020



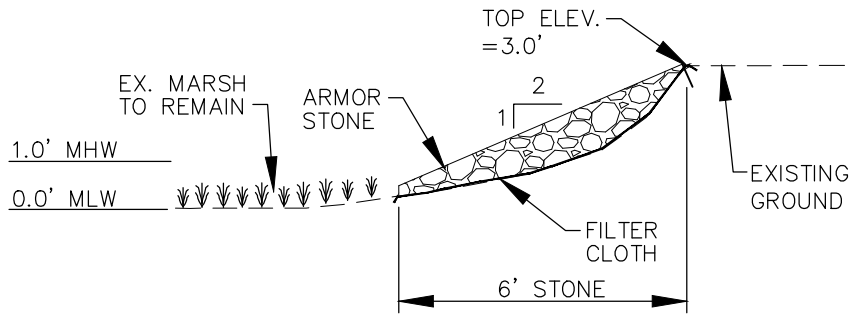
Ronald W. Johnson Associates, Inc.
Consulting Engineers, Land Planners, Surveyors

2661 Riva Road Building 400, Suite 420 Annapolis, MD 21401
410.841.5221 410.266.6612 Fax 410.841.5124



SECTION B-B
TYPICAL REVETMENT SECTION
AND MARSH CREATION

SCALE: 1" = 4'



SECTION C-C
TYPICAL REVETMENT SECTION
AND MARSH CREATION

SCALE: 1" = 4'

MARYLAND DEPARTMENT OF THE ENVIRONMENT &
 BALTIMORE DISTRICT CORPS. OF ENGINEERS
 LICENSE & PERMIT EXHIBIT


SHIPWRIGHT HARBOR MARINA

TAX MAP 77; BLOCK 12; PARCEL 204

7TH TAX DISTRICT
 SCALE: AS SHOWN

PAGE 7 OF 7

A.A. CO., MD
 JANUARY, 2020



Ronald W. Johnson Associates, Inc.
 Consulting Engineers, Land Planners, Surveyors

2661 Riva Road Building 400, Suite 420 Annapolis, MD 21401
 410.841.5221 410.266.6612 Fax 410.841.5124