

U.S. Army Corps
of Engineers
Baltimore District
PN 20-33

Public Notice

In Reply to Application Number
NAB-2018-61592 (Bladensburg Waterfront Park/ Dredging)

Comment Period: June 9, 2020 to June 30, 2020

THE PURPOSE OF THIS PUBLIC NOTICE IS TO INFORM INTERESTED PARTIES OF THE PROPOSED ACTIVITY AND TO SOLICIT COMMENTS. NO DECISION HAS BEEN MADE AS TO WHETHER OR NOT A PERMIT WILL BE ISSUED AT THIS TIME.

This District has received an application for a Department of the Army permit pursuant to Section 10 of the Rivers and Harbors Act (33 USC 403) and Section 404 of the Clean Water Act (33 USC 1344), as described below:

APPLICANT:

Prince George's County
Department of Parks and Recreation
4200 Ritchie Marlboro Road
Upper Marlboro, Maryland 20772

WATERWAY AND LOCATION OF THE PROPOSED WORK:

The proposed project is located in the Anacostia River at the Bladensburg Waterfront Park, in Bladensburg, Prince George's County, Maryland. (38.933733° N; -76.938803° W)

OVERALL PROJECT PURPOSE: Improve navigational access at the Bladensburg Waterfront Park.

PROJECT DESCRIPTION: To collect 4 sediment borings totally approximately 0.1 cubic yard of material; to dredge by hydraulic method a 300-foot wide by 1,827-foot long (13.22 acres) area to -6.0 mean low water and deposit the resulting approximately 45,000 cubic yards of material into the Colmar Manor DMP site adjacent to the water park on the west side of the Anacostia River. The hydraulic pipeline would be from the boat basin across the Anacostia River and on to Colmar Manor Park.

The applicant is requesting a 10-year maintenance dredging. Part of the boat basin was previously authorized under Corps permit number NAB-2011-61260. The entire area was part of the Anacostia River Flood Control and Navigation project completed by the Corps of Engineers in 1954.

EFFECTS ON AQUATIC RESOURCES:

Activity	Stream Impact (lf)	Wetland Impact (Sq. Ft.)	Authority (Section 10/404/408)
Dredging	1,827 linear feet	0 sq.ft	10/404/408
Corps Sampling	10 linear feet	0 sq. ft.	10/404/408

LEAD FEDERAL AGENCY: The U.S. Army Corps of Engineers, as the lead federal agency, is responsible for all coordination pursuant to applicable federal authorities.

APPLICANT'S PROPOSED AVOIDANCE, MINIMIZATION, AND COMPENSATORY MITIGATION: The applicant is proposing to restore historic dredged depths for improve navigational access one of the few public access boating facilities within the county. No compensatory mitigation is proposed due to the restoration of historic dredging depths.

CORPS EVALUATION REQUIREMENTS:

This project will be evaluated pursuant to Corps Regulatory Program Regulations (33 CFR Parts 320-332). The decision whether to issue a permit will be based on an evaluation of the probable impacts, including cumulative impacts of the proposed activity on the public interest. That decision will reflect the national concern for both protection and utilization of important resources. The benefit, which reasonable may be expected to accrue from the proposal, must be balanced against its reasonably foreseeable detriments. All factors, which may be relevant to the proposal will be considered, including the cumulative effects thereof; among those are conservation, economic, aesthetics, general environmental concerns, wetlands, cultural values, fish and wildlife values, flood hazards, flood plain values, land use, navigation, shoreline erosion and accretion, recreation, water supply and conservation, water quality, energy needs, safety, food and fiber production, mineral needs, and consideration of property ownership and in general, the needs and welfare of the people. The evaluation of the impact of this project will also include application of the Clean Water Act Section 404(b)(1) Guidelines promulgated by the Administrator, U.S. Environmental Protection Agency.

ENDANGERED SPECIES: A preliminary review of this application indicates that the proposed work is not likely to adversely affect Federally-listed threatened or endangered species or their critical habitat, pursuant to Section 7 of the Endangered Species Act, as amended. As the evaluation of this application continues, additional information may become available which could modify this preliminary determination.

ESSENTIAL FISH HABITAT: The Magnuson-Stevens Fishery Conservation and Management Act (MSFCMA), as amended by the Sustainable Fisheries Act of 1996 (Public Law 04-267), requires all Federal agencies to consult with the National Marine Fisheries Service (NMFS) on all actions, or proposed actions, permitted, funded, or undertaken by the agency that may adversely affect Essential Fish Habitat (EFH), including species of concern, life cycle habitat, or Habitat Areas of Particular Concern. The project site lies in or adjacent to EFH as described under MSFCMA for managed species under the MSFCMA. The Baltimore District has made a preliminary determination that the project will not have a substantial adverse effect on EFH. The Baltimore District has made a preliminary determination that mitigative measures are not required to minimize adverse effects on EFH at this time. This determination may be modified if additional information indicates otherwise.

HISTORIC RESOURCES:

Pursuant to Section 106 of the National Historic Preservation Act of 1966 and applicable guidance, the Corps has reviewed the latest published version of the National Register of Historic Places and initially determined that no registered properties listed as eligible for inclusion, therein, are located at the site of the proposed work. The Corps has made the

preliminary determination that the proposed project would have no effect on historic properties. The Corps final eligibility and effect determination will be based on coordination with the State Historic Preservation Office as appropriate and required, and with full consideration given to the proposed undertaking's potential direct and indirect effects on historic properties within the Corps' identified permit area.

TRIBAL RESOURCES: Section 106 of the National Historic Preservation Act also requires federal agencies to consult with federally-recognized American Indian tribes that attach religious and cultural significance to historic properties that may be affected by the agency's undertaking. Corps Tribal Consultation Policy mandates an open, timely, meaningful, collaborative, and effective deliberative communication process that emphasizes trust, respect, and shared responsibility. The policy further emphasizes that, to the extent practicable and permitted by law, consultation works toward mutual consensus and begins at the earliest planning stages, before decisions are made and actions taken. The Corps final eligibility and effect determination will be based on coordination with interested tribes, in accordance with the Corps current tribal standard operating procedures as appropriate and required, and with full consideration given to the proposed undertaking's potential direct and indirect effects on tribal resources.

MODIFICATION OF CIVIL WORKS PROJECTS: 33 USC 408 (SECTION 408): All Section 408 proposals will be coordinated internally at USACE. The Section 408 decision will be issued along with the Section 404 and/or Section 10 decision. Please see the following link for more information regarding Section 408:
<https://www.nab.usace.army.mil/section408/>.

WATER QUALITY CERTIFICATION: The applicant is required to obtain a water quality certification in accordance with Section 401 of the Clean Water Act.

COASTAL ZONE MANAGEMENT PROGRAMS: Where applicable, the applicant has certified in this application that the proposed activity complies with and will be conducted in a manner consistent with the approved Coastal Zone Management (CZM) Program. By this public notice, we are requesting the State concurrence or objection to the applicant's consistency statement.

The applicant must obtain any State or local government permits which may be required.

SUBMISSION OF COMMENTS: The Corps of Engineers is soliciting comments from the public; Federal, State, and local agencies and officials; Indian Tribes; and other interested parties in order to consider and evaluate the impacts of this proposed activity. Any comments received will be considered by the Corps of Engineers to determine whether to issue, modify, condition or deny a permit for this proposal. To make this decision, comments are used to assess impacts on endangered species, historic properties, water quality, general environmental effects, and the other public interest factors listed above. Comments are used in the preparation of an Environmental Assessment and/or an Environmental Impact Statement pursuant to the National Environmental Policy Act. Comments provided will become part of the public record for this action and are subject to release to the public through the Freedom of Information Act. Comments are also used to determine the need for a public hearing and to determine the overall public interest of the proposed activity.

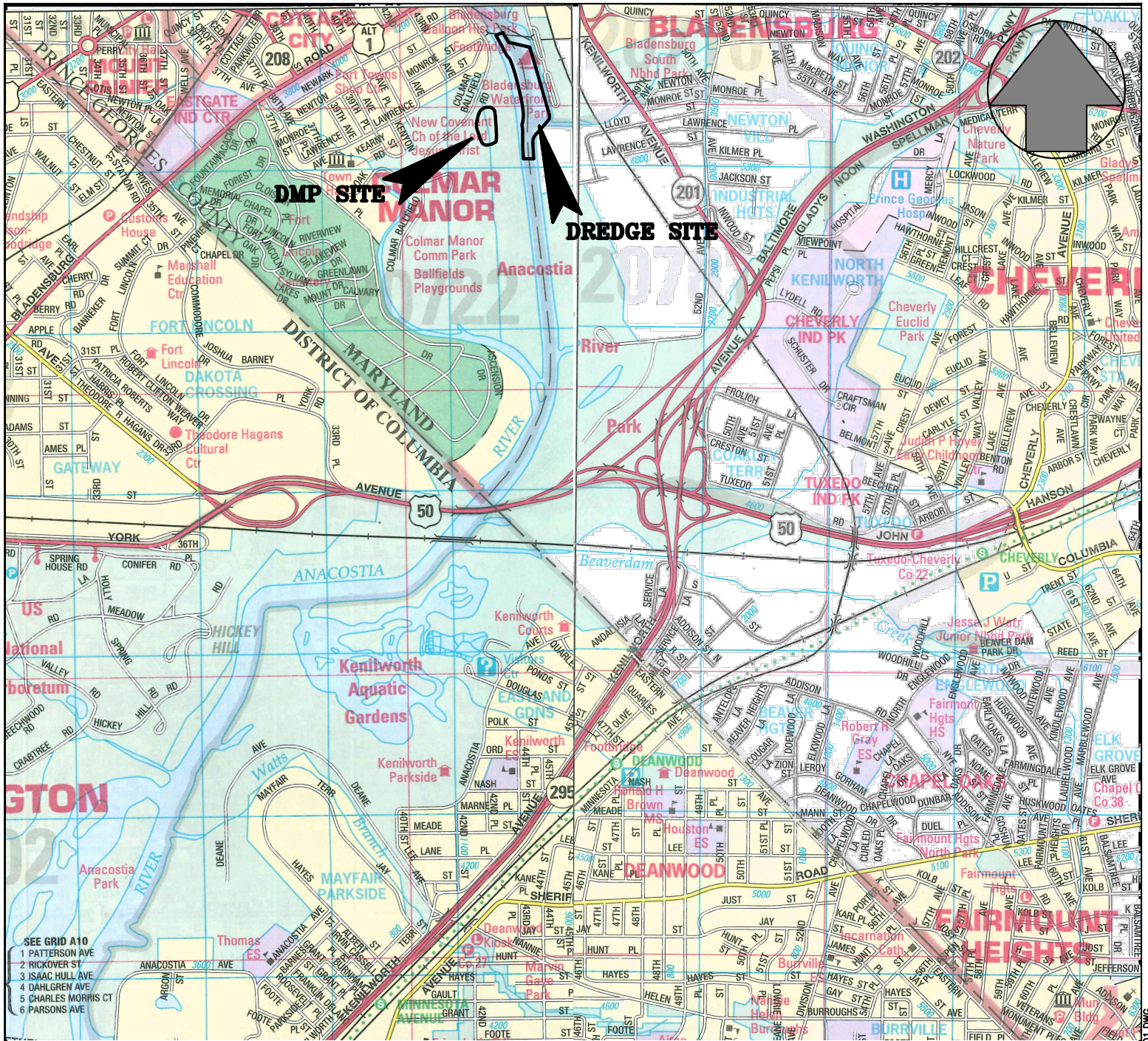
Written comments concerning the work described above related to the factors listed above or other pertinent factors must be received by the U.S. Army Corps of Engineers, Baltimore District within the comment period specified above through postal mail at the address below or electronic submission to the project manager email address below. Written comments should reference the Application Number NAB-2018-61592.

PUBLIC HEARING REQUESTS: Any person who has an interest which may be adversely affected by the issuance of this permit may request a public hearing. The request, which must be in writing, must be received within the comment period as specified above to receive consideration. Also it must clearly set forth the interest which may be adversely affected by this activity and the manner in which the interest may be adversely affected. The public hearing request may be submitted by electronic mail or mailed to the following address:

Ms. Erica Schmidt
Erica.Schmidt@usace.army.mil
U.S. Army Corps of Engineers, Baltimore District
Regulatory Branch
2 Hopkins Plaza
Baltimore, Maryland 21201-2930

It is requested that you communicate this information concerning the proposed work to any persons known by you to be interested, who did not receive a copy of this notice.

General information regarding the Corps' permitting process can be found on our website at <https://www.nab.usace.army.mil/Missions/Regulatory.aspx>. This public notice has been prepared in accordance with Corps implementing regulations at 33 CFR 325.3. If you have any questions concerning this specific project, or would like to request a paper copy of this public notice, please contact Ms. Erica Schmidt at (410)962-6029 or Erica.Schmidt@usace.army.mil. This public notice is issued by the Chief, Regulatory Branch.



PRINCE GEORGE'S COUNTY ADC MAP COORDINATES:
MAP 5529 GRID K-1 & K-2

MAP COPYRIGHT ADC THE MAP PEOPLE
(800) 829-6277
PERMITTED USE NUMBER 10222014

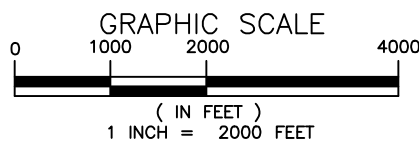
BLADENSBURG WATERFRONT PARK MAINTENANCE DREDGING

PRINCE GEORGE'S COUNTY, MD

APPL. BY: PRINCE GEORGE'S COUNTY
DEPARTMENT OF PARKS AND RECREATION

VICINITY MAP

DATE: REVISED MAY 2020 SHEET 1 OF 8



Consultants & Designers, Inc.
"Integrating Engineering and Environment"

7455 New Ridge Road, Suite 1 Phone: (410) 694-9401
Hanover, Maryland 21076 Fax: (410) 694-9405
www.baylandinc.com



SHEET 5

ANACOSTIA RIVER

PREVIOUS DREDGING LIMIT

SHEET 4

LIMIT OF
UNDER-CONSTRUCTION
LIVING SHORELINE
PROJECT

APPROX. PIPELINE LOCATION
(TO BE DETERMINED BY
CONTRACTOR)

DMP SITE

SHEET 3

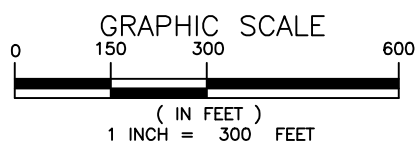
BLADENSBURG WATERFRONT PARK MAINTENANCE DREDGING

PRINCE GEORGE'S COUNTY, MD

APPL. BY: PRINCE GEORGE'S COUNTY
DEPARTMENT OF PARKS AND RECREATION

KEY SHEET

DATE: REVISED MAY 2020 SHEET 2 OF 8

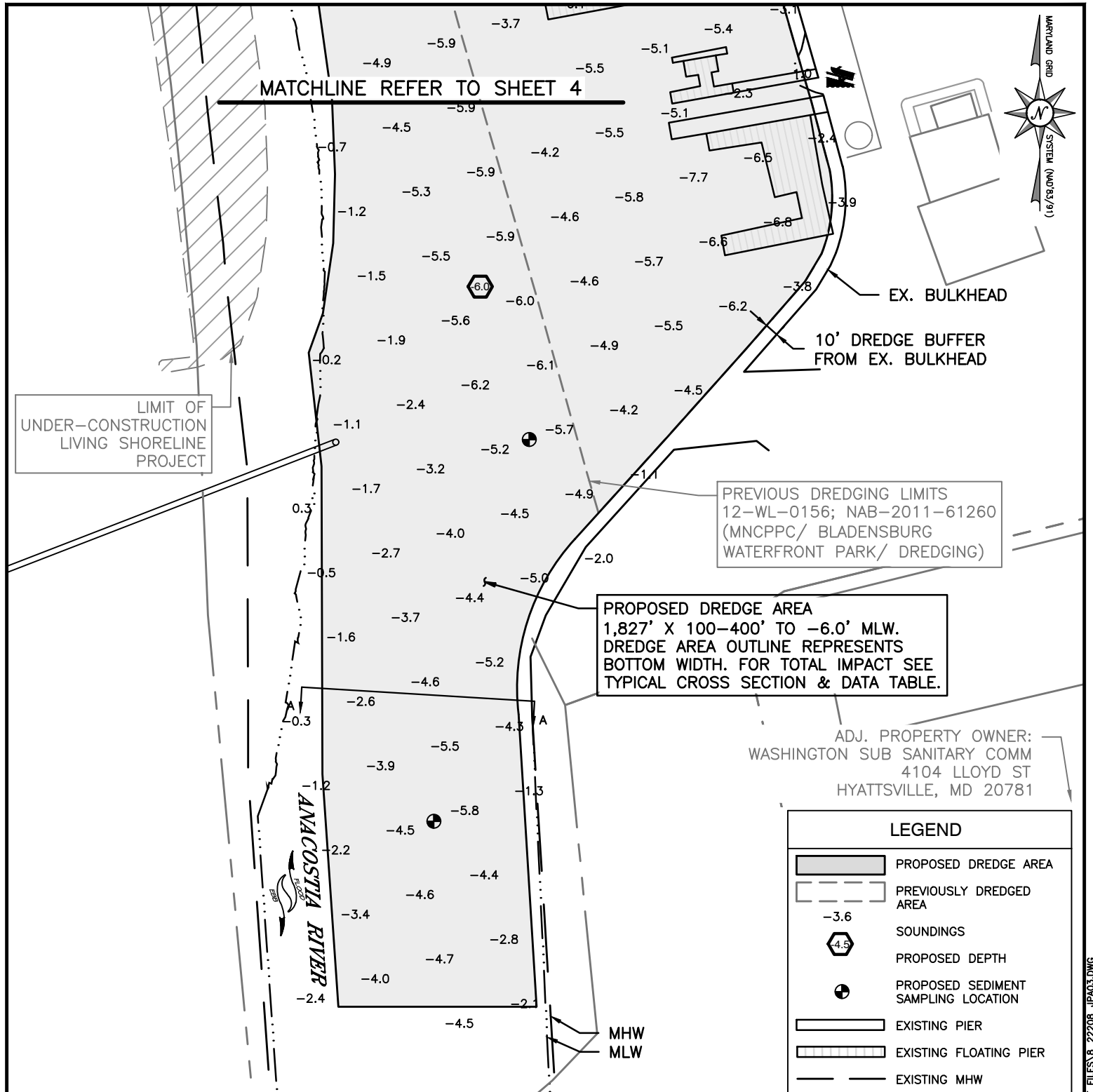


NOTE:
BASEMAP TAKEN FROM PRINCE GEORGE'S
COUNTY 2018 PLANIMETRICS AND AERIAL
PHOTOGRAPHY.



Consultants & Designers, Inc.
"Integrating Engineering and Environment"

7455 New Ridge Road, Suite T Phone: (410) 694-9401
Hanover, Maryland 21076 Fax: (410) 694-9405
www.baylandinc.com



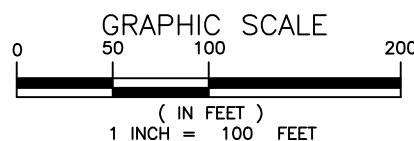
BLADENSBURG WATERFRONT PARK MAINTENANCE DREDGING

PRINCE GEORGE'S COUNTY, MD

APPL. BY: PRINCE GEORGE'S COUNTY
DEPARTMENT OF PARKS AND RECREATION

DREDGING PLAN

DATE: REVISED MAY 2020 SHEET 3 OF 8

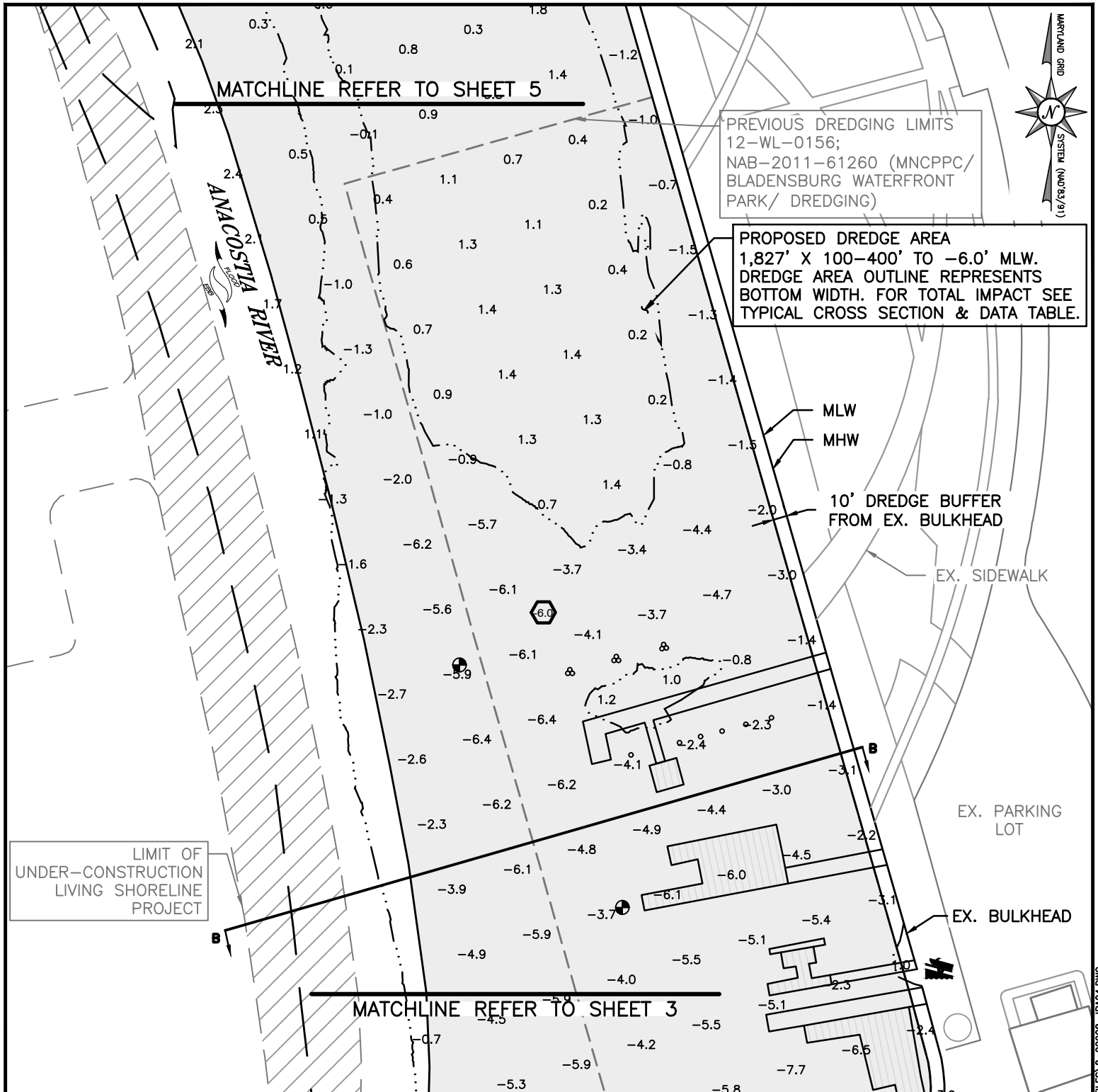


LEGEND	
	PROPOSED DREDGE AREA
	PREVIOUSLY DREDGED AREA
-3.6	SOUNDINGS
	PROPOSED DEPTH
	PROPOSED SEDIMENT SAMPLING LOCATION
	EXISTING PIER
	EXISTING FLOATING PIER
	EXISTING MHW
	EXISTING MLW
	APPROX. PROPERTY LINES
	BOAT RAMP
	EXISTING PILE
	DOLPHIN PILE
	EXISTING MARSH

NOTE:
BASEMAP TAKEN FROM PRINCE GEORGE'S
COUNTY 2018 PLANIMETRICS AND AERIAL
PHOTOGRAPHY.



Consultants & Designers, Inc.
"Integrating Engineering and Environment"
7455 New Ridge Road, Suite T Phone: (410) 694-9401
Hanover, Maryland 21076 Fax: (410) 694-9405
www.baylandinc.com



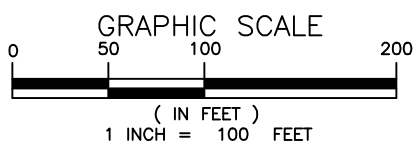
BLADENSBURG WATERFRONT PARK MAINTENANCE DREDGING

PRINCE GEORGE'S COUNTY, MD

APPL. BY: PRINCE GEORGE'S COUNTY
 DEPARTMENT OF PARKS AND RECREATION

DREDGING PLAN

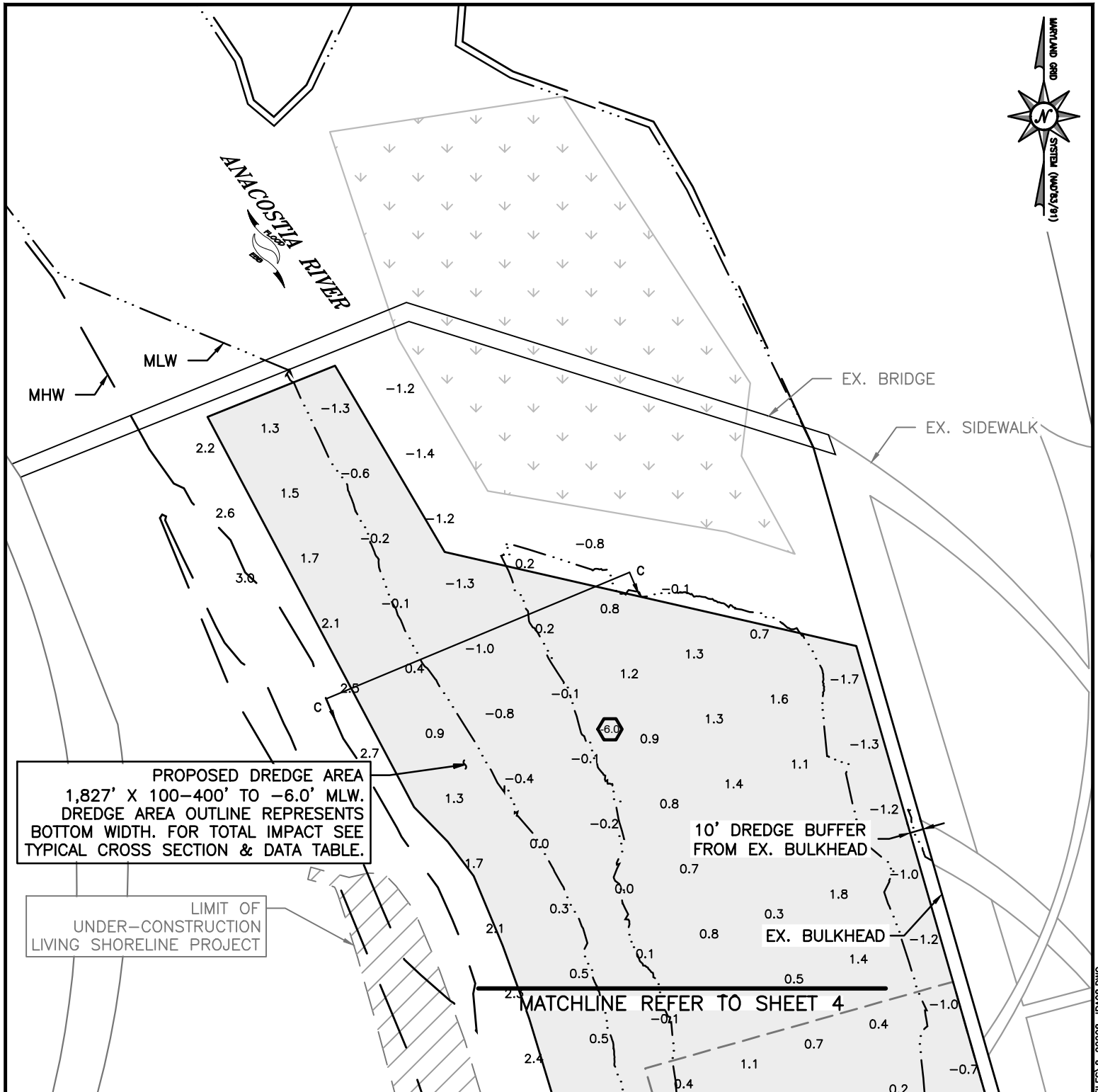
DATE: REVISED MAY 2020 SHEET 4 OF 8



NOTE:
 BASEMAP TAKEN FROM PRINCE GEORGE'S
 COUNTY 2018 PLANIMETRICS AND AERIAL
 PHOTOGRAPHY.

Bayland Inc.
 Consultants & Designers, Inc.
 "Integrating Engineering and Environment"

7455 New Ridge Road, Suite T Phone: (410) 694-9401
 Hanover, Maryland 21076 Fax: (410) 694-9405
 www.baylandinc.com



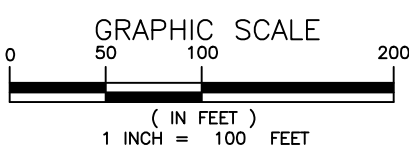
BLADENSBURG WATERFRONT PARK MAINTENANCE DREDGING

PRINCE GEORGE'S COUNTY, MD

APPL. BY: PRINCE GEORGE'S COUNTY
DEPARTMENT OF PARKS AND RECREATION

DREDGING PLAN

DATE: REVISED MAY 2020 SHEET 5 OF 8

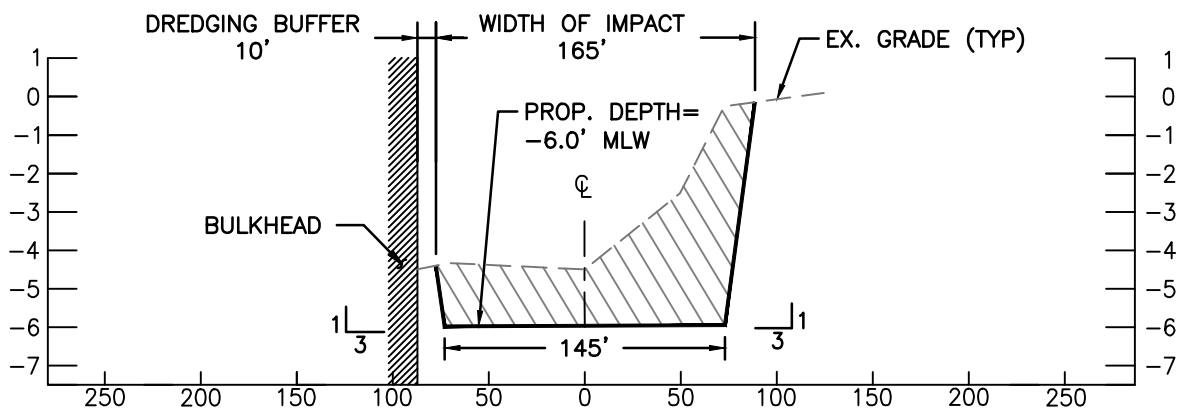


NOTE:
BASEMAP TAKEN FROM PRINCE GEORGE'S
COUNTY 2018 PLANIMETRICS AND AERIAL
PHOTOGRAPHY.

Bayland
Consultants & Designers, Inc.
"Integrating Engineering and Environment"

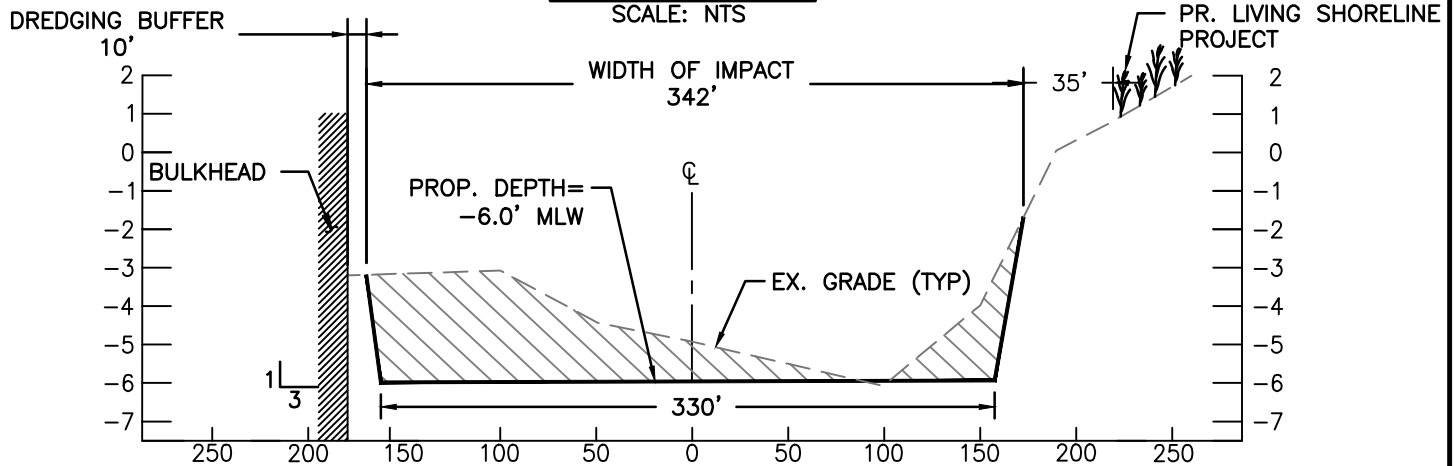
7455 New Ridge Road, Suite 1 Phone: (410) 694-9401
Hanover, Maryland 21076 Fax: (410) 694-9405
www.baylandinc.com

Z:\B_22208_BLADENSBURG_DREDGING_2020-2021\CAD FILES\SHEET FILES\B_22208_JPA08.DWG



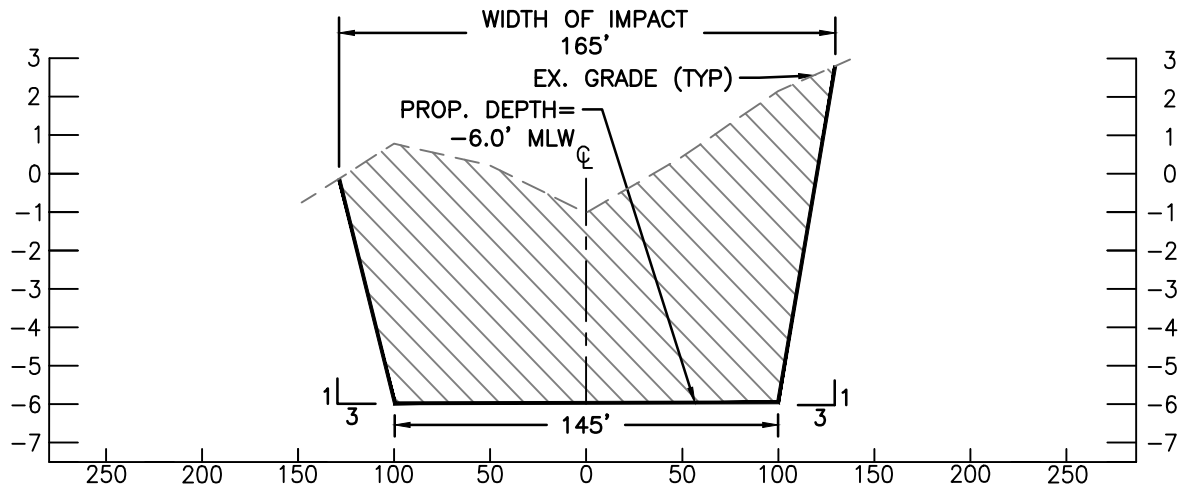
SECTION A

SCALE: NTS



SECTION B

SCALE: NTS



SECTION C

SCALE: NTS

BLADENSBURG WATERFRONT PARK MAINTENANCE DREDGING

PRINCE GEORGE'S COUNTY, MD

APPL. BY: PRINCE GEORGE'S COUNTY
DEPARTMENT OF PARKS AND RECREATION

DREDGE SECTIONS

DATE: REVISED MAY 2020 SHEET 6 OF 8

DATA TABLE			
LENGTH (FT)	WIDTH (FT)	DEPTH (FT)	VOLUME (CY)
1,827	100–400	–6.0	45,000
TOTAL DREDGE LENGTH			1,827 LF
TOTAL DREDGE VOLUME			45,000 CY
TOTAL DREDGE AREA OF IMPACT			575,696 SF = 13.22 AC
TOTAL MAIN CHANNEL AREA OF IMPACT TO 2018 SAV			0 SF = 0.0 AC

NOTES:

1. BASEMAP COMPILED FROM PRINCE GEORGE'S COUNTY 2018 PLANIMETRICS AND AERIAL PHOTOGRAPHY.
2. TIDAL RANGE IS 2.95 FEET.
3. BATHYMETRY BASED ON BAYLAND SURVEY DATED APRIL 2, 2020.
4. DEPTHS ARE IN FEET AND REFER TO MLW.
5. THE PROPOSED BLADENSBURG WATERFRONT PARK DREDGING WAS PREVIOUSLY DREDGED AS PART OF "THE ANACOSTIA RIVER FLOOD CONTROL AND NAVIGATION PROJECT" IN 1954 BY THE U.S. ARMY CORPS OF ENGINEERS. THE PREVIOUSLY PERMITTED CHANNEL WAS DREDGED IN 2018/2019 UNDER 18-WL-0955.
6. THESE ARE PERMIT DRAWINGS ONLY. DESIGN DRAWINGS WILL BE PREPARED SEPARATELY.

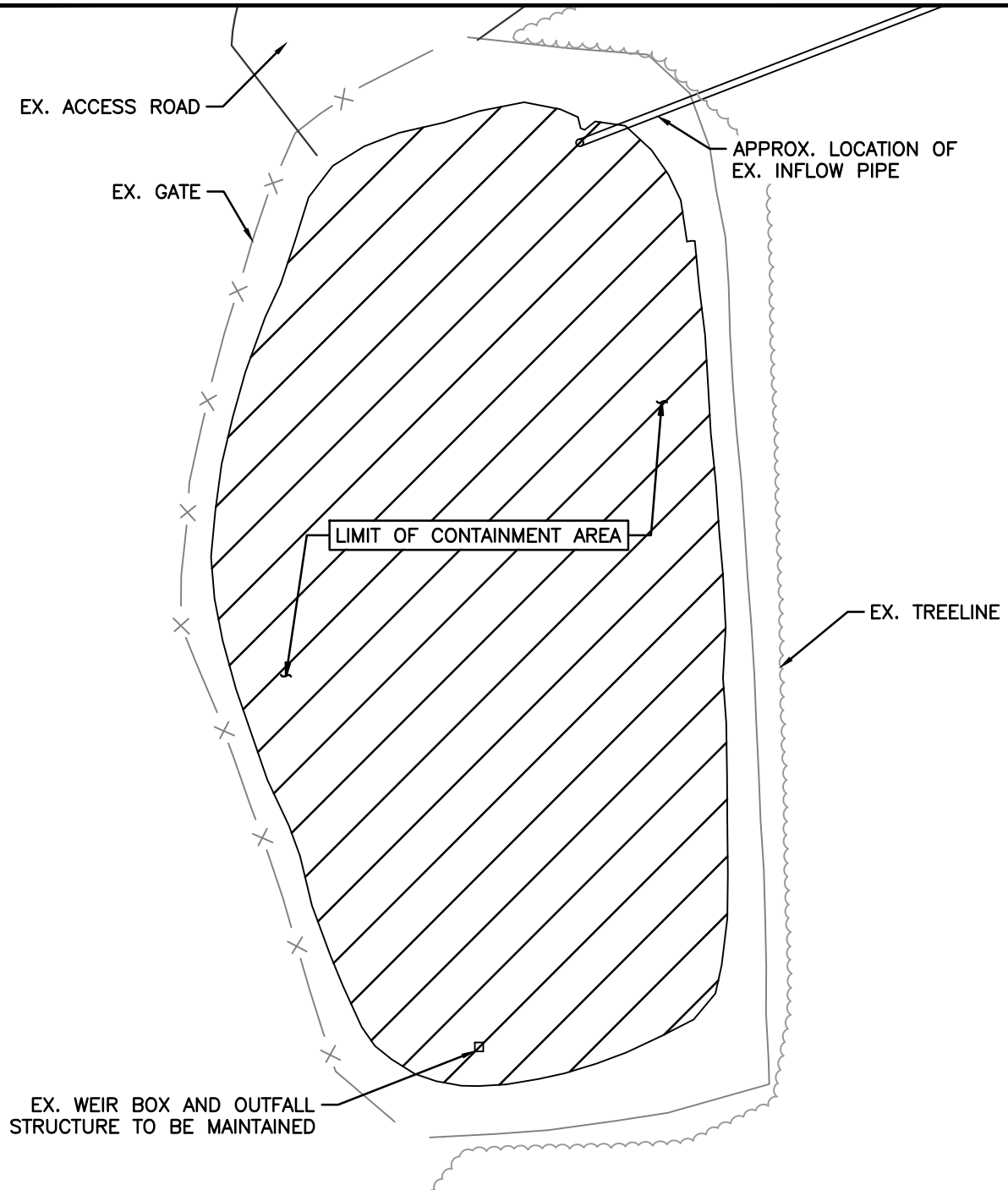
BLADENSBURG WATERFRONT PARK MAINTENANCE DREDGING

PRINCE GEORGE'S COUNTY, MD

APPL. BY: PRINCE GEORGE'S COUNTY
DEPARTMENT OF PARKS AND RECREATION

DREDGE DETAILS

DATE: REVISED MAY 2020 SHEET 7 OF 8



AVAILABLE DMP CAPACITY: $\pm 45,000$ CY

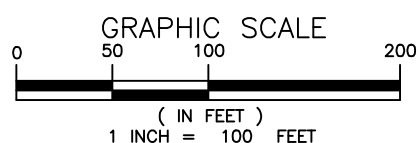
BLADENSBURG WATERFRONT PARK MAINTENANCE DREDGING

PRINCE GEORGE'S COUNTY, MD

APPL. BY: PRINCE GEORGE'S COUNTY
DEPARTMENT OF PARKS AND RECREATION

COLMAR MANOR DMP SITE

DATE: REVISED MAY 2020 SHEET 8 OF 8



NOTE:
BASEMAP TAKEN FROM PRINCE GEORGE'S
COUNTY 2018 PLANIMETRICS AND AERIAL
PHOTOGRAPHY.



Consultants & Designers, Inc.
"Integrating Engineering and Environment"

7455 New Ridge Road, Suite T Phone: (410) 694-9401
Hanover, Maryland 21076 Fax: (410) 694-9405
www.baylandinc.com