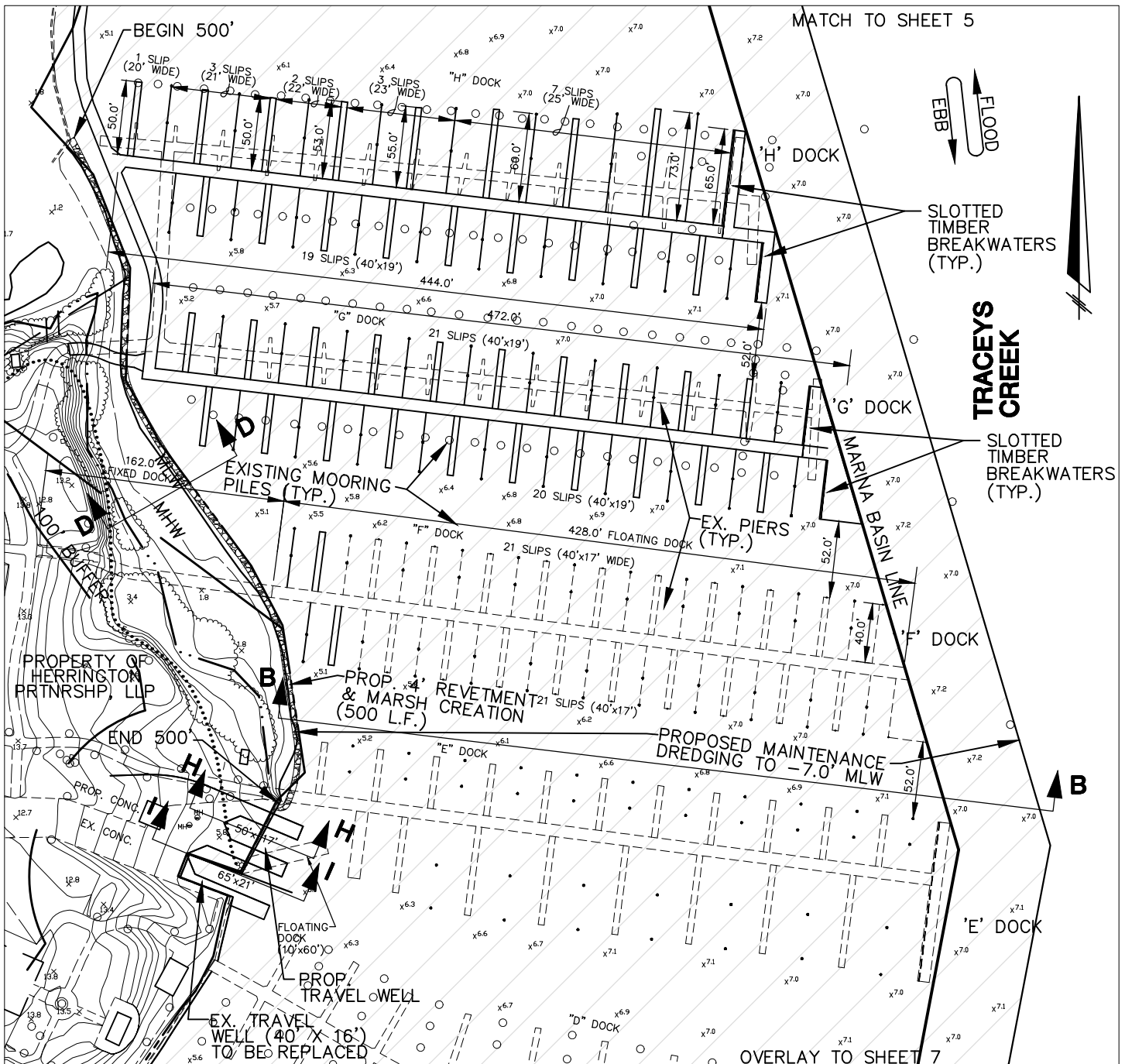
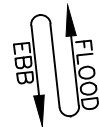


Ronald W. Johnson Associates, Inc.
 Consulting Engineers, Land Planners, Surveyors

2661 Riva Road Building 400, Suite 420 Annapolis, MD 21401
 410.841.5221 410.266.6612 Fax 410.841.5124



MATCH TO SHEET 5



SLOTTED
TIMBER
BREAKWATERS
(TYP.)

**TRACEYS
CREEK**

SLOTTED
TIMBER
BREAKWATERS
(TYP.)

MARIANA BASIN LINE

PROPERTY OF
HERRINGTON
PARTNERSHIP, LLP

END 500

PROP. REVETMENT
& MARSH
CREATION
(500 L.F.)

PROPOSED MAINTENANCE
DREDGING TO -7.0' MLW

PROP. TRAVEL WELL

EX. TRAVEL WELL (40' X 16')
TO BE REPLACED

OVERLAY TO SHEET 7

MARYLAND DEPARTMENT OF THE ENVIRONMENT &
BALTIMORE DISTRICT CORP. OF ENGINEERS
LICENSE & PERMIT EXHIBIT


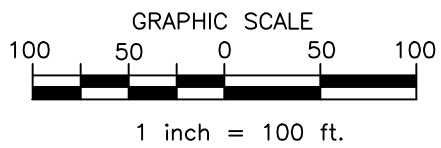
HERRINGTON HARBOUR NORTH

TAX MAP 77; BLOCKS 11 & 12; PARCEL 89

8TH TAX DISTRICT
SCALE: 1" = 100'

PAGE 6 OF 26

A.A. CO., MD
AUGUST, 2019



Ronald W. Johnson Associates, Inc.
Consulting Engineers, Land Planners, Surveyors

2661 Riva Road Building 400, Suite 420 Annapolis, MD 21401
410.841.5221 410.266.6612 Fax 410.841.5124