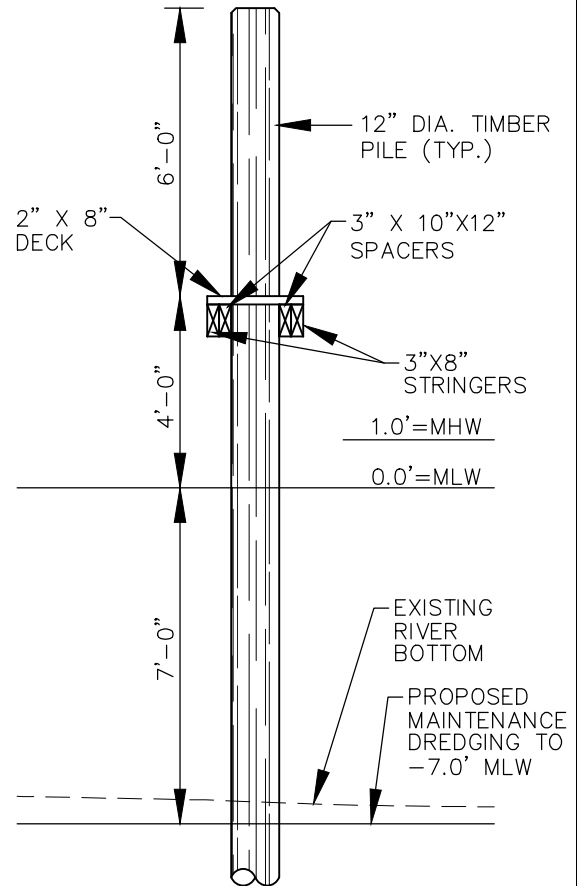


**FULL LENGTH FINGER PIER SECTION**

SCALE: 1" = 4'



**FINGER PIER SECTION**

SCALE: 1" = 4'

MARYLAND DEPARTMENT OF THE ENVIRONMENT &  
BALTIMORE DISTRICT CORPS. OF ENGINEERS  
LICENSE & PERMIT EXHIBIT


**HERRINGTON HARBOUR NORTH**

TAX MAP 77; BLOCKS 11 & 12; PARCEL 89

8TH TAX DISTRICT  
SCALE: AS SHOWN

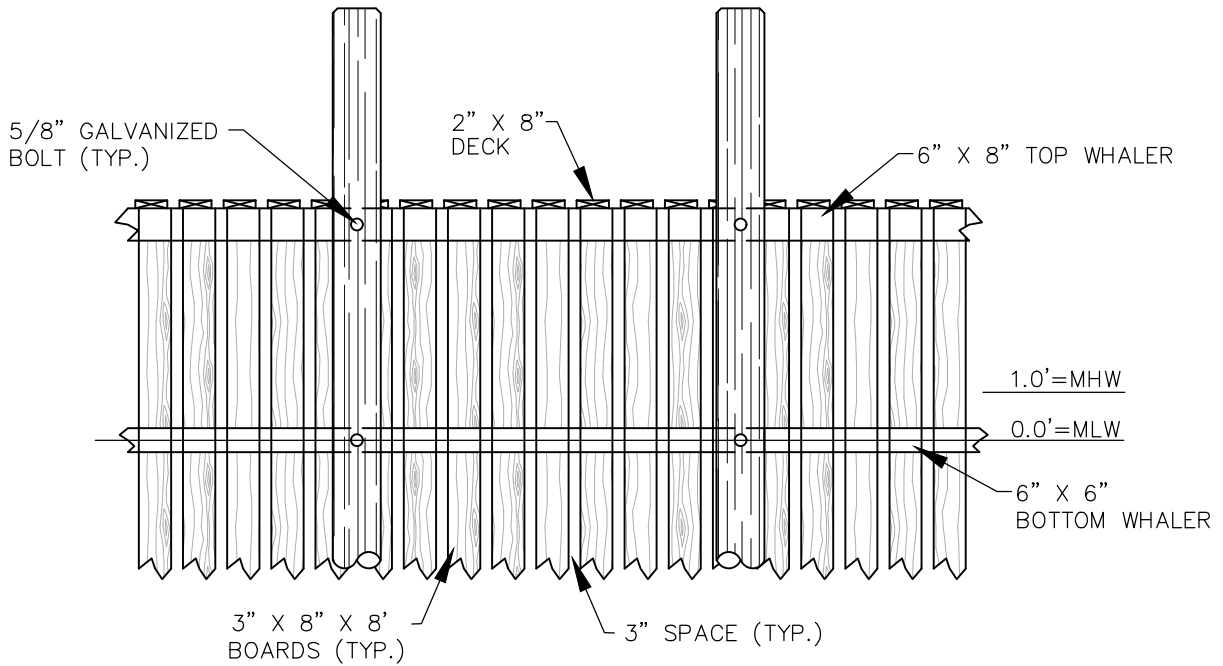
PAGE 17 OF 26

A.A. CO., MD  
AUGUST, 2019



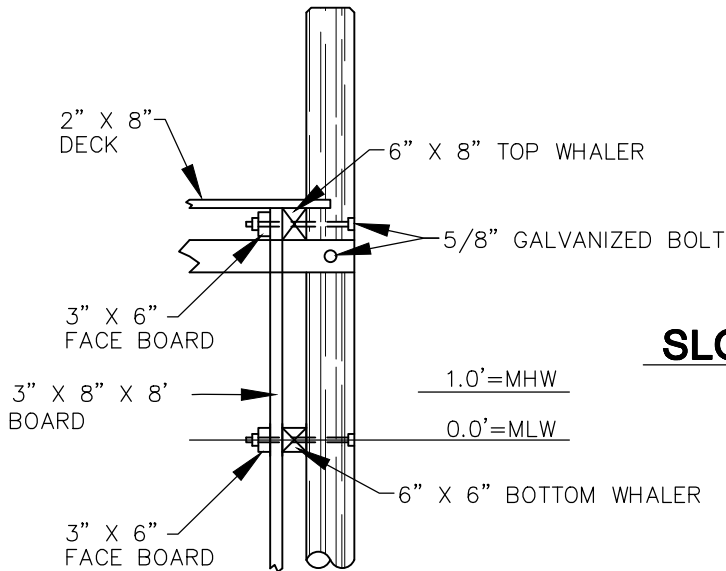
**Ronald W. Johnson Associates, Inc.**  
Consulting Engineers, Land Planners, Surveyors

2661 Riva Road Building 400, Suite 420 Annapolis, MD 21401  
410.841.5221 410.266.6612 Fax 410.841.5124



**PROFILE**

SCALE: 1" = 4'



**SECTION**

SCALE: 1" = 4'

**SLOTTED TIMBER BREAKWATER  
FOR F, G, H, & I DOCKS**

MARYLAND DEPARTMENT OF THE ENVIRONMENT &  
BALTIMORE DISTRICT CORPS. OF ENGINEERS  
LICENSE & PERMIT EXHIBIT


**HERRINGTON HARBOUR NORTH**

TAX MAP 77; BLOCKS 11 & 12; PARCEL 89

8TH TAX DISTRICT  
SCALE: AS SHOWN

PAGE 18 OF 26

A.A. CO., MD  
AUGUST, 2019



**Ronald W. Johnson Associates, Inc.**  
Consulting Engineers, Land Planners, Surveyors

2661 Riva Road Building 400, Suite 420 Annapolis, MD 21401  
410.841.5221 410.266.6612 Fax 410.841.5124