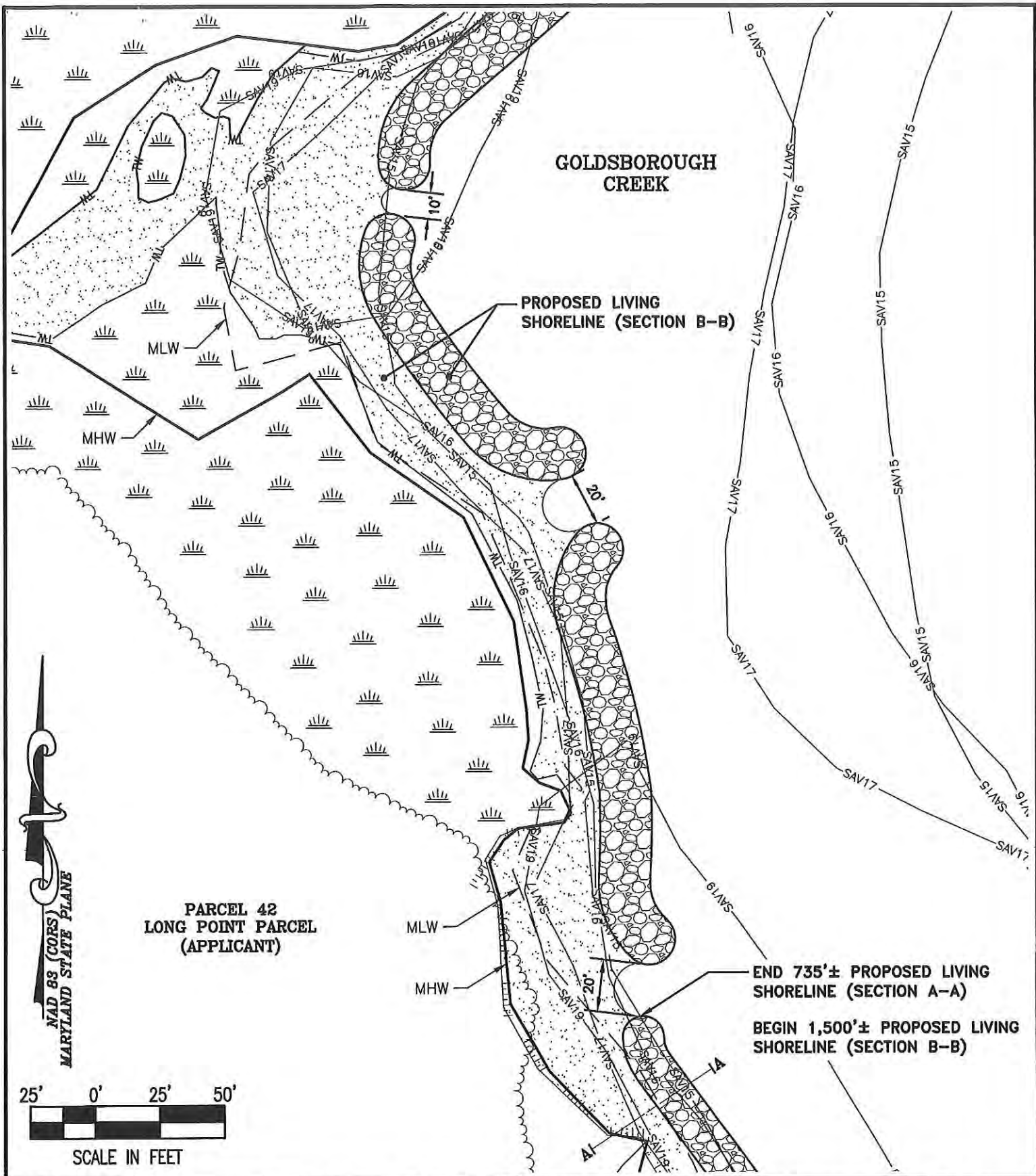


SHEET No. **6**
 DATE: AS NOTED
 SCALE: AS NOTED
 JOB No. 210230
 FILE No. C553

PROPOSED IMPROVEMENTS
ON THE LANDS OF
LONG POINT PRESERVE, LLC
OXFORD, MARYLAND
 IN THE THIRD ELECTION DISTRICT, TALBOT COUNTY
 TAX MAP 47, GRID 22, PARCEL 42 (LONG POINT PARCEL)

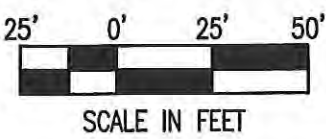
Lane Engineering, LLC
 Established 1986
 Civil Engineers • Land Planning • Land Surveyors


 E-mail: general@leinc.com
 117 Bay St. Easton, MD 21601 (410) 822-8003
 15 Washington St. Cambridge, MD 21613 (410) 221-0818
 354 Pennsylvania Ave. Centreville, MD 21617 (410) 758-2095



MAD 89 (CORS)
 MARYLAND STATE PLANE

**PARCEL 42
 LONG POINT PARCEL
 (APPLICANT)**



**END 735'± PROPOSED LIVING
 SHORELINE (SECTION A-A)**

**BEGIN 1,500'± PROPOSED LIVING
 SHORELINE (SECTION B-B)**

SHEET No. 7	PROPOSED IMPROVEMENTS		Lane Engineering, LLC Established 1986 Civil Engineers • Land Planning • Land Surveyors  E-mail: general@leinc.com 117 Bay St. Easton, MD 21801 (410) 822-8003 15 Washington St. Cambridge, MD 21613 (410) 221-0818 354 Pennsylvania Ave. Centreville, MD 21617 (410) 758-2085
	ON THE LANDS OF LONG POINT PRESERVE, LLC OXFORD, MARYLAND		
	IN THE THIRD ELECTION DISTRICT, TALBOT COUNTY TAX MAP 47, GRID 22, PARCEL 42 (LONG POINT PARCEL)		
DATE: AS NOTED	SCALE: AS NOTED	JOB No. 210230	FILE No. C553

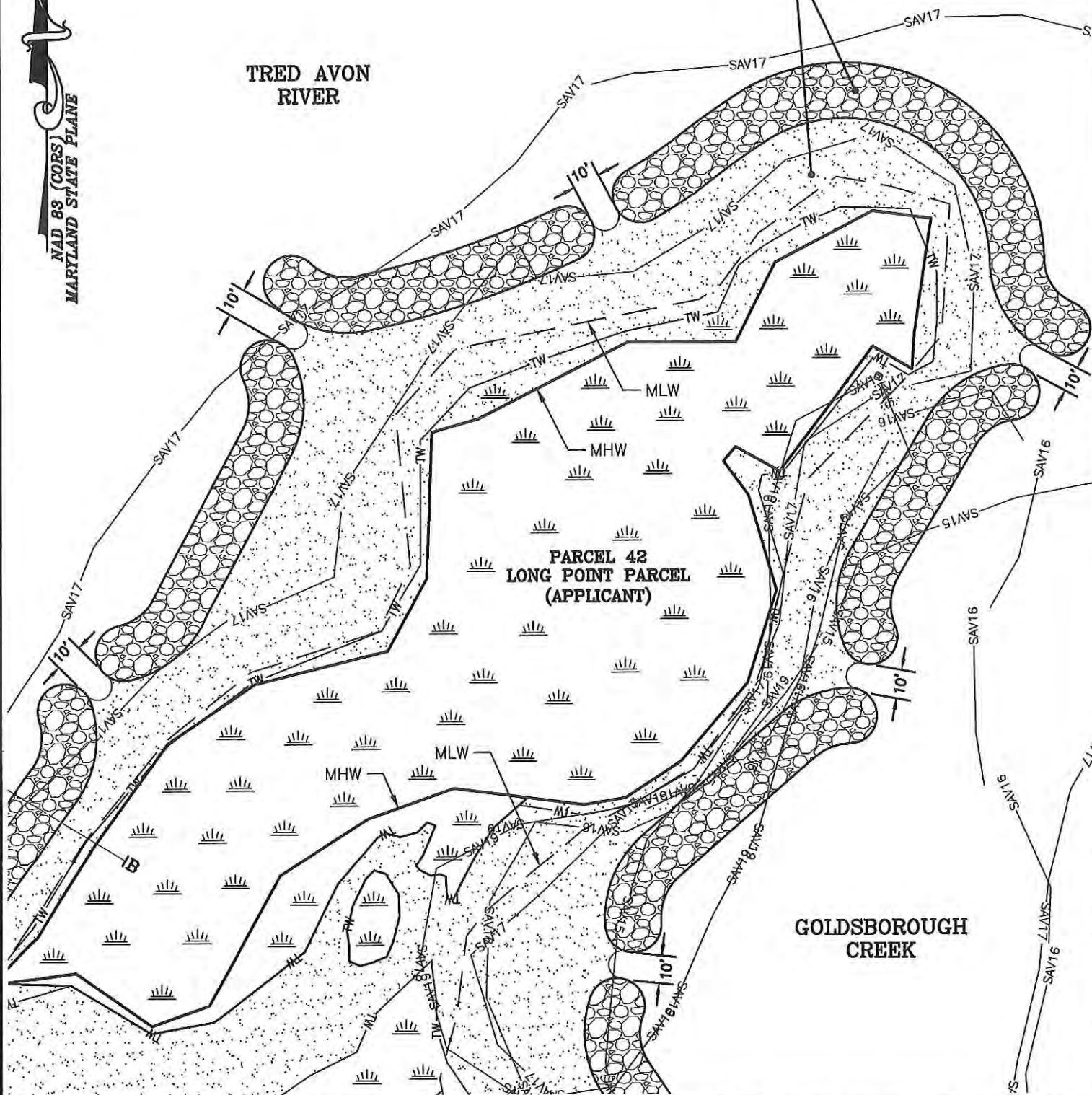
25' 0' 25' 50'

SCALE IN FEET

PROPOSED LIVING SHORELINE
(SECTION B-B)

TRED AVON RIVER

NAD 83 (CORS)
 MARYLAND STATE PLANE



PARCEL 42
LONG POINT PARCEL
(APPLICANT)

GOLDSBOROUGH CREEK

PROPOSED IMPROVEMENTS

**ON THE LANDS OF
LONG POINT PRESERVE, LLC
OXFORD, MARYLAND**

**IN THE THIRD ELECTION DISTRICT, TALBOT COUNTY
TAX MAP 47, GRID 22, PARCEL 42 (LONG POINT PARCEL)**

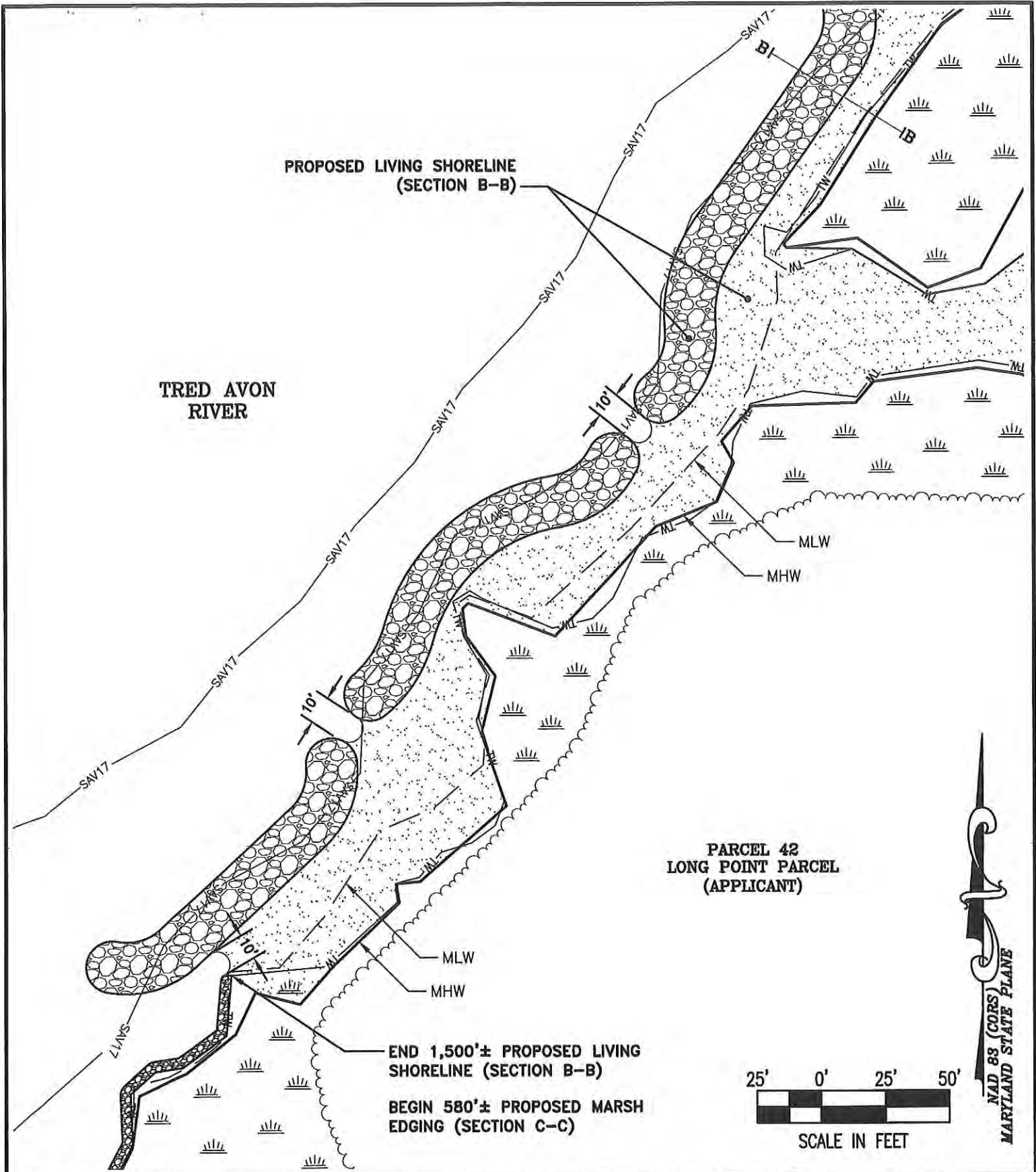
Lane Engineering, LLC

Established 1986
Civil Engineers • Land Planning • Land Surveyors



E-mail: general@leinc.com
117 Bay St. Easton, MD 21601 (410) 822-8003
15 Washington St. Cambridge, MD 21613 (410) 221-0818
354 Pennsylvania Ave. Centreville, MD 21617 (410) 758-2095

DATE: AS NOTED	SHEET No. 8
SCALE: AS NOTED	
JOB No. 210230	
FILE No. 0553	

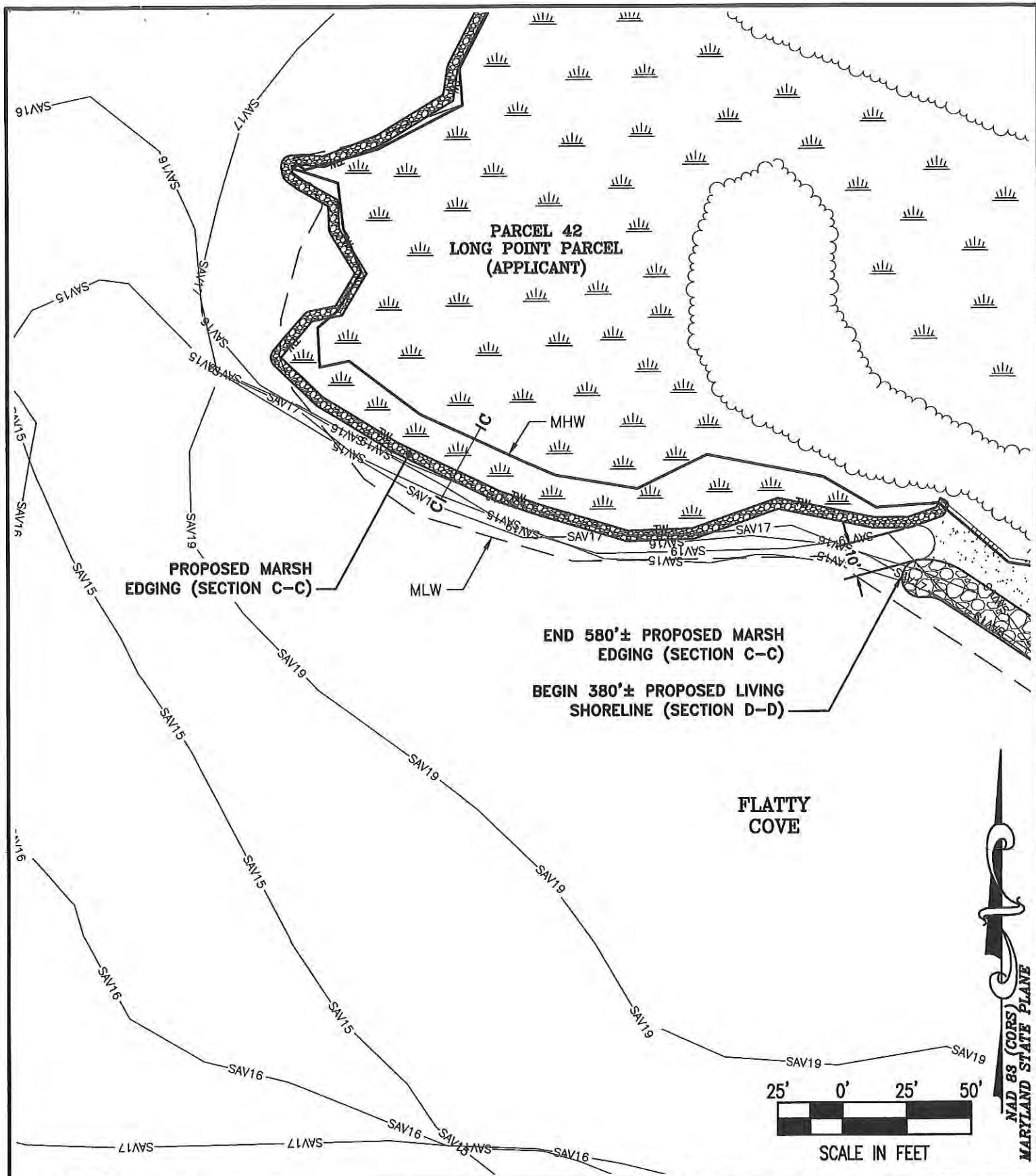


FILE No. C553
 JOB No. 210230
 SCALE: AS NOTED
 DATE: AS NOTED
 SHEET No. 9

PROPOSED IMPROVEMENTS
ON THE LANDS OF
LONG POINT PRESERVE, LLC
OXFORD, MARYLAND
 IN THE THIRD ELECTION DISTRICT, TALBOT COUNTY
 TAX MAP 47, GRID 22, PARCEL 42 (LONG POINT PARCEL)

Lane Engineering, LLC
 Established 1986
 Civil Engineers • Land Planning • Land Surveyors

E-mail: general@lelno.com
 117 Bay St. Easton, MD 21601 (410) 822-8003
 15 Washington St. Cambridge, MD 21613 (410) 221-0818
 354 Pennsylvania Ave. Centreville, MD 21617 (410) 758-2095



SHEET No.
10

DATE: AS NOTED
 SCALE: AS NOTED
 JOB No. 210230
 FILE No. C553

PROPOSED IMPROVEMENTS
ON THE LANDS OF
LONG POINT PRESERVE, LLC
OXFORD, MARYLAND

IN THE THIRD ELECTION DISTRICT, TALBOT COUNTY
 TAX MAP 47, GRID 22, PARCEL 42 (LONG POINT PARCEL)

Lane Engineering, LLC
 Established 1986
 Civil Engineers • Land Planning • Land Surveyors


 E-mail: general@leinc.com
 117 Bay St. Easton, MD 21801 (410) 822-8003
 15 Washington St. Cambridge, MD 21613 (410) 221-0818
 354 Pennsylvania Ave. Centreville, MD 21617 (410) 758-2095