





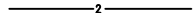







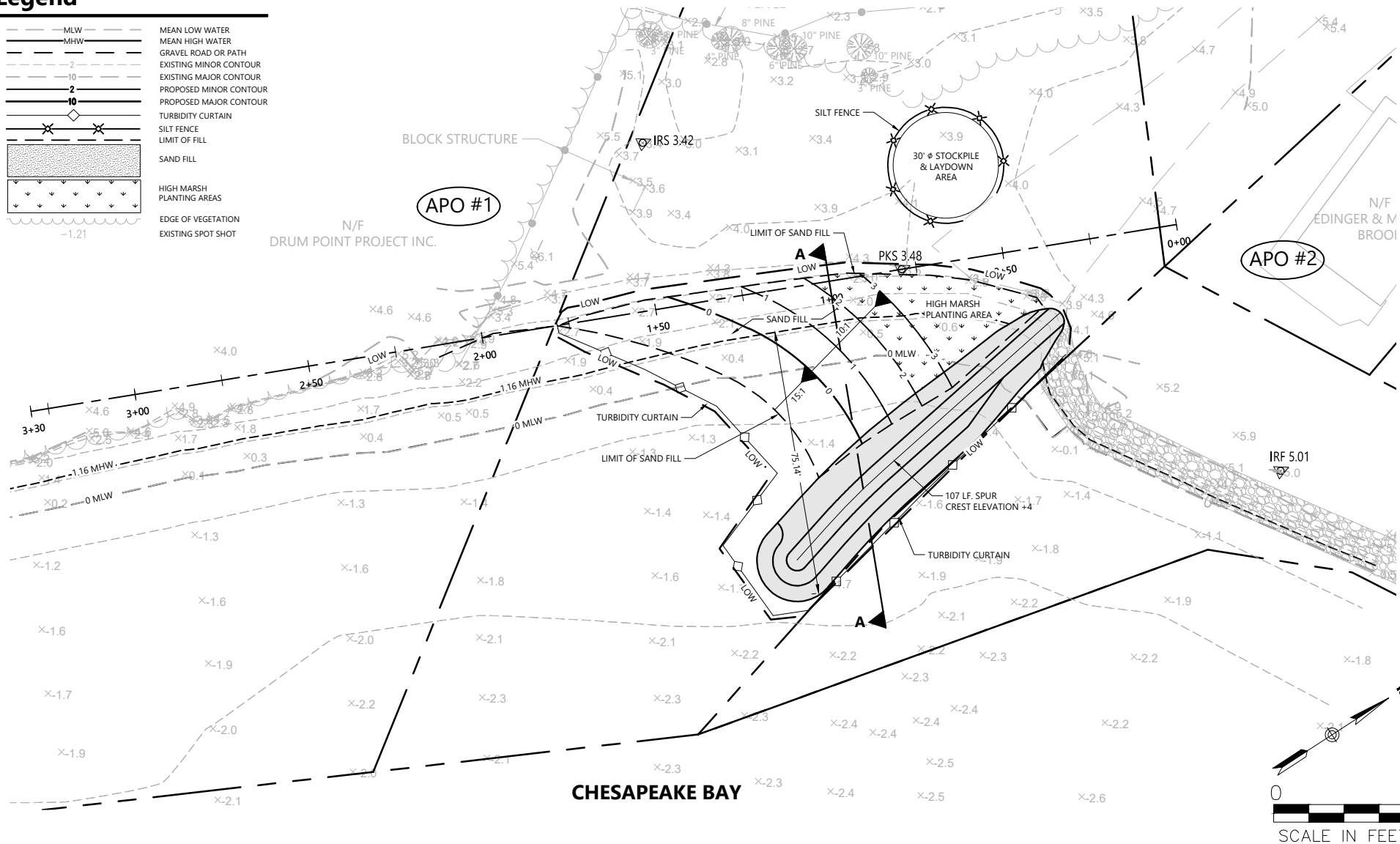


# Legend

-  MLW MEAN LOW WATER
-  MHW MEAN HIGH WATER
-  GRAVEL ROAD OR PATH
-  EXISTING MINOR CONTOUR
-  EXISTING MAJOR CONTOUR
-  PROPOSED MINOR CONTOUR
-  PROPOSED MAJOR CONTOUR
-  TURBIDITY CURTAIN
-  SILT FENCE
-  LIMIT OF FILL
-  SAND FILL
-  HIGH MARSH PLANTING AREAS
-  EDGE OF VEGETATION
-  EXISTING SPOT SHOT



**COASTLINE DESIGN, P.C.**

  
 P.O. BOX 157  
 ACHILLES, VIRGINIA 23001  
 (757) 288-9062

**ADJOINING PROPERTY OWNERS:**

1. DRUM POINT CLUB
2. EDINGER & MEIGHAN BROOK

**DATUM: MEAN LOW WATER**

**LIVING SHORELINE & BEACH RESTORATION PROJECT AT DRUM POINT  
 PROPOSED SHORELINE LAYOUT**

**AT: ON THE CHESAPEAKE BAY**

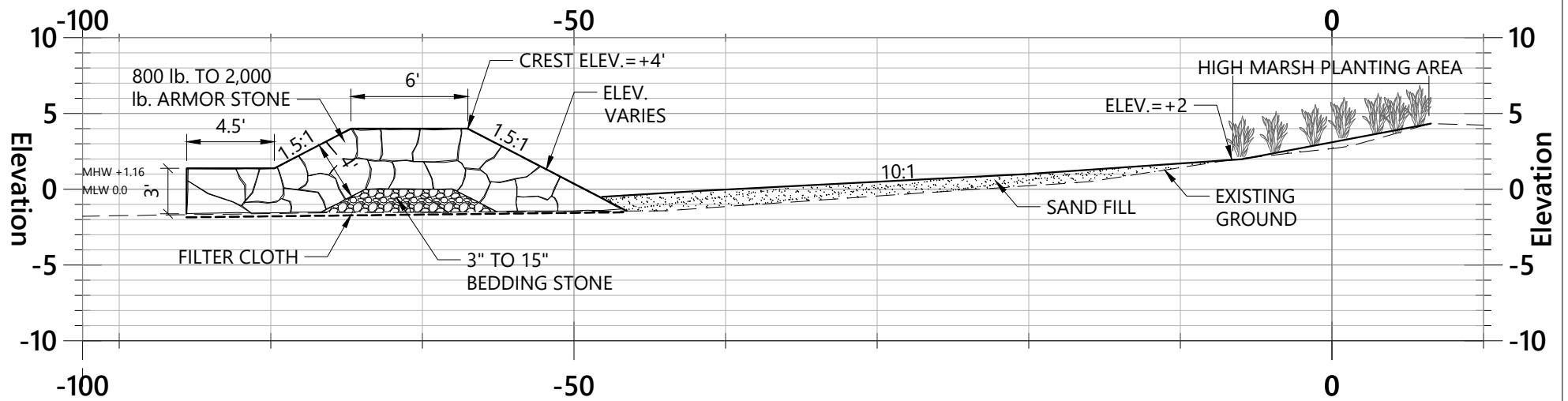
**IN: CALVERT COUNTY, MARYLAND**

**PURPOSE: LIVING SHORELINE RESTORATION**

**APPLICATION BY:  
 DRUM POINT PROPERTY OWNERS ASSOCIATION**


**REVISED: JUNE, 2022  
 DATE: APRIL, 2022**

**SHEET 3 OF 4**



### Section A-A



<b>COASTLINE DESIGN, P.C.</b>  P.O. BOX 157 ACHILLES, VIRGINIA 23001 (757) 288-9062	<b>ADJOINING PROPERTY OWNERS:</b> 1. DRUM POINT CLUB 2. EDINGER & MEIGHAN BROOK	<b>LIVING SHORELINE &amp; BEACH RESTORATION PROJECT AT DRUM POINT SECTION A-A</b>		<b>APPLICATION BY:</b> DRUM POINT PROPERTY OWNERS ASSOCIATION
	<b>DATUM: MEAN LOW WATER</b>	<b>AT: ON THE CHESAPEAKE BAY</b> <b>IN: CALVERT COUNTY, MARYLAND</b>	<b>PURPOSE: LIVING SHORELINE RESTORATION</b>	<b>REVISED: JUNE, 2022</b> <b>DATE: APRIL, 2022</b> <b>SHEET 4 OF 4</b>