

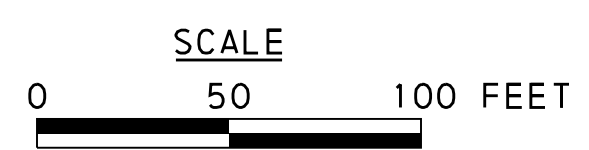
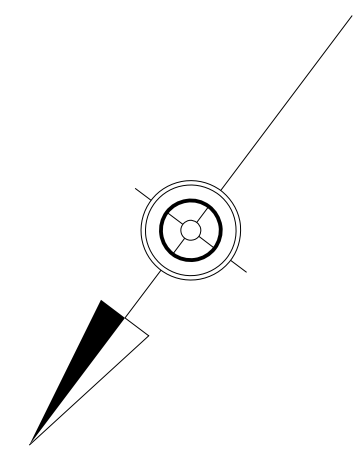
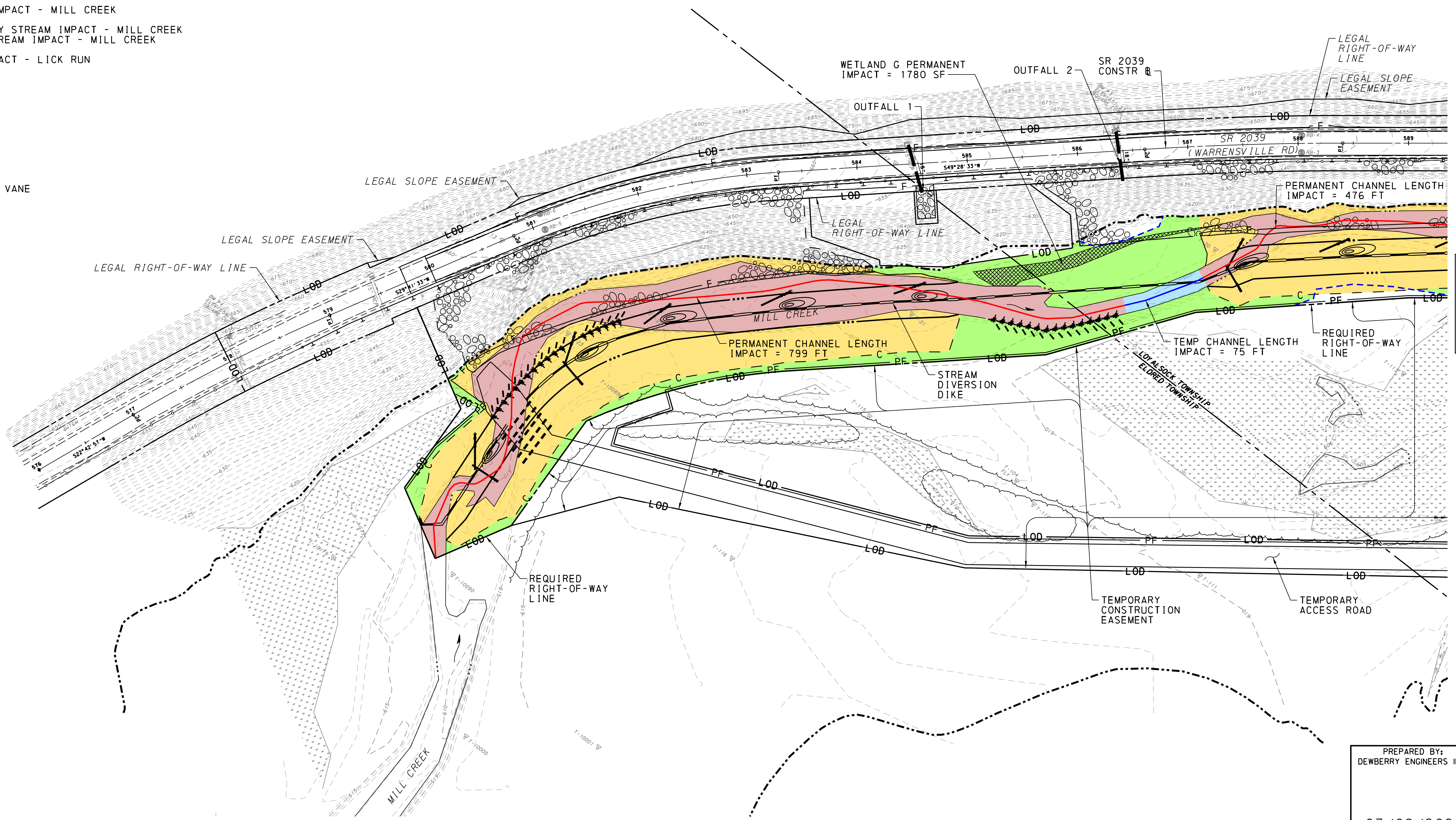
DISTRICT	COUNTY	ROUTE	SECTION	SHEET
3-0	LYCOMING	2039	09S	1 OF 2
LOYALSOCK & ELDRED TOWNSHIPS				
REVISION NUMBER	REVISIONS	DATE	BY	APPROVED

LEGEND

- 0.046 ACRE (2006 SF) PERMANENT WETLAND IMPACT
- 0.036 ACRE (1578 SF) TEMPORARY WETLAND IMPACT
- 1.106 ACRE PERMANENT FLOODWAY IMPACT - MILL CREEK
- 0.885 ACRE TEMPORARY FLOODWAY IMPACT - MILL CREEK
- 0.095 ACRE TEMPORARY FLOODWAY IMPACT - LICK RUN
- PERMANENT STREAM IMPACT AREA
- ADDITIONAL TEMPORARY STREAM IMPACT AREA
- 1275 LF PERMANENT STREAM IMPACT - MILL CREEK
- 239 LF ADDITIONAL TEMPORARY STREAM IMPACT - MILL CREEK
- 1514 LF TOTAL TEMPORARY STREAM IMPACT - MILL CREEK
- 83 LF TEMPORARY STREAM IMPACT - LICK RUN
- PROPOSED EDGE OF STREAM
- PROTECTIVE FENCE
- DEP 50 FOOT FLOODWAY
- EXISTING CHAPTER 105, 100 YEAR FLOOD BOUNDARY
- ROOT WAD/ROCK REVETMENT
- LOG DEFLECTOR OR MULTI-LOG VANE
- STEP POOL

PERMANENT WETLAND IMPACT	
WETLAND	IMPACT AREA
G	1780 SF
H	226 SF
TOTAL IMPACT	2006 SF

TEMPORARY WETLAND IMPACT	
WETLAND	IMPACT AREA
A	570 SF
C	487 SF
I	521 SF
TOTAL IMPACT	1578 SF



PROJECT IMPACT PLAN

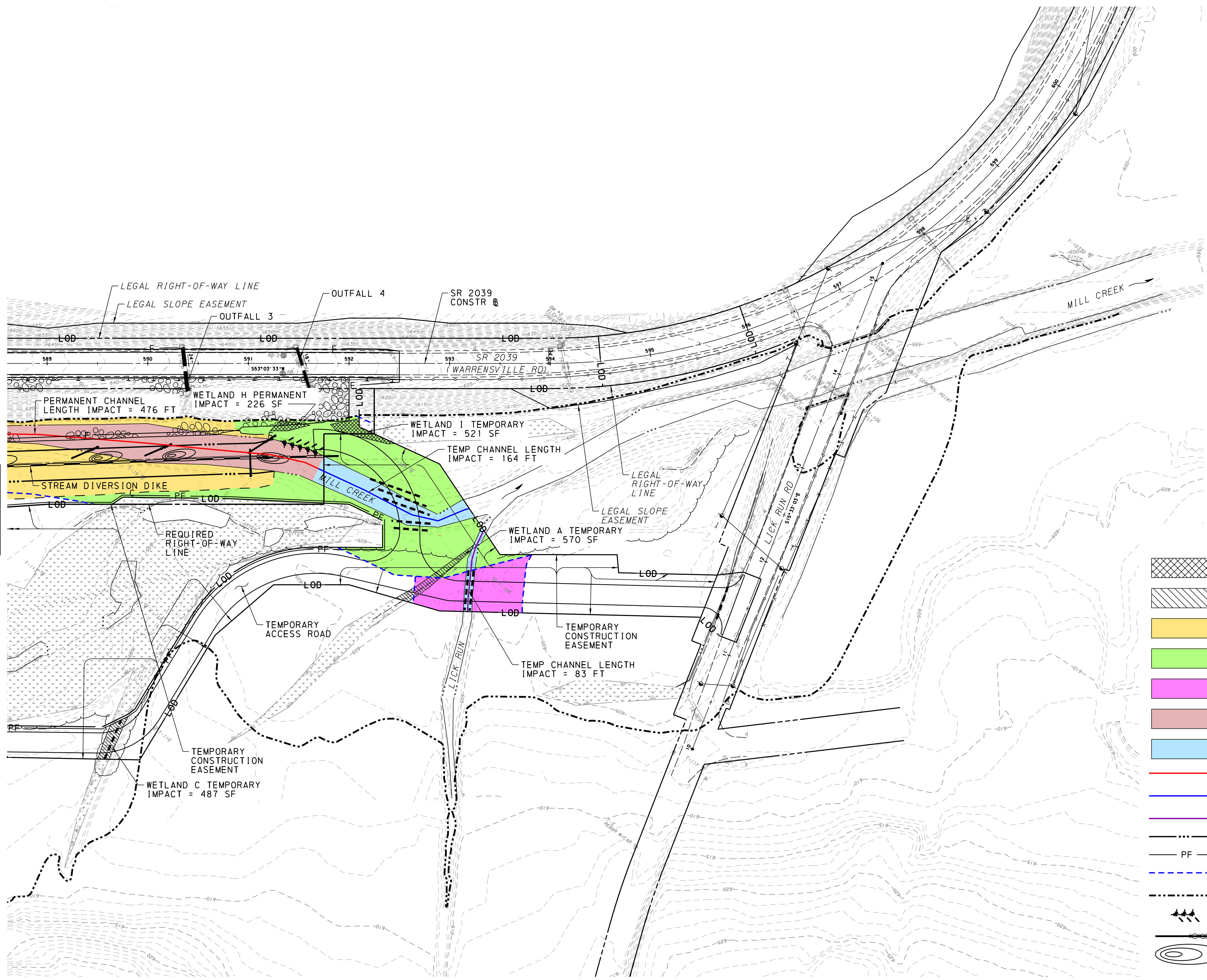
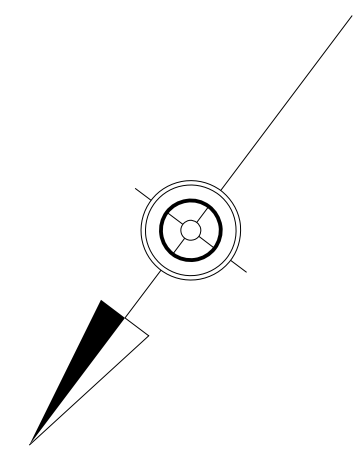
PREPARED BY:
DEWBERRY ENGINEERS INC.

03/08/2021

G:\50115674\CAD\CIVIL\Impact P\lan\SR2039_impact\plan01.dgn
3/8/2021
4:21:51 AM
1:00:126

SEE SHEET 2

DISTRICT	COUNTY	ROUTE	SECTION	SHEET
3-0	LYCOMING	2039	09S	2 OF 2
LOYALSOCK & ELDRED TOWNSHIPS				
REVISION NUMBER	REVISIONS	DATE	BY	APPROVED

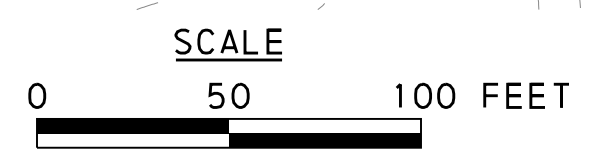


PERMANENT WETLAND IMPACT	
WETLAND	IMPACT AREA
G	1780 SF
H	226 SF
TOTAL IMPACT	2006 SF

TEMPORARY WETLAND IMPACT	
WETLAND	IMPACT AREA
A	570 SF
C	487 SF
I	521 SF
TOTAL IMPACT	1578 SF

LEGEND

- 0.046 ACRE (2006 SF) PERMANENT WETLAND IMPACT
- 0.036 ACRE (1578 SF) TEMPORARY WETLAND IMPACT
- 1.106 ACRE PERMANENT FLOODWAY IMPACT - MILL CREEK
- 0.885 ACRE TEMPORARY FLOODWAY IMPACT - MILL CREEK
- 0.095 ACRE TEMPORARY FLOODWAY IMPACT - LICK RUN
- PERMANENT STREAM IMPACT AREA
- ADDITIONAL TEMPORARY STREAM IMPACT AREA
- 1275 LF PERMANENT STREAM IMPACT - MILL CREEK
- 239 LF ADDITIONAL TEMPORARY STREAM IMPACT - MILL CREEK
1514 LF TOTAL TEMPORARY STREAM IMPACT - MILL CREEK
- 83 LF TEMPORARY STREAM IMPACT - LICK RUN
- PROPOSED EDGE OF STREAM
- PF PROTECTIVE FENCE
- DEP 50 FOOT FLOODWAY
- EXISTING CHAPTER 105, 100 YEAR FLOOD BOUNDARY
- ROOT WAD/ROCK REVETMENT
- LOG DEFLECTOR OR MULTI-LOG VANE
- STEP POOL



PROJECT IMPACT PLAN

PREPARED BY:
DEWBERRY ENGINEERS INC.
03/08/2021

G:\50115674\CAD\CIVIL\Impact P\lan\SR2039_impact\plan02.dgn
 3/8/2021 7:55:10 AM
 100126

SEE SHEET 1