Metropolitan Washington District of Columbia Coastal Storm Risk Management Feasibility Study

Appendix G: Environmental and Cultural Resources Compliance

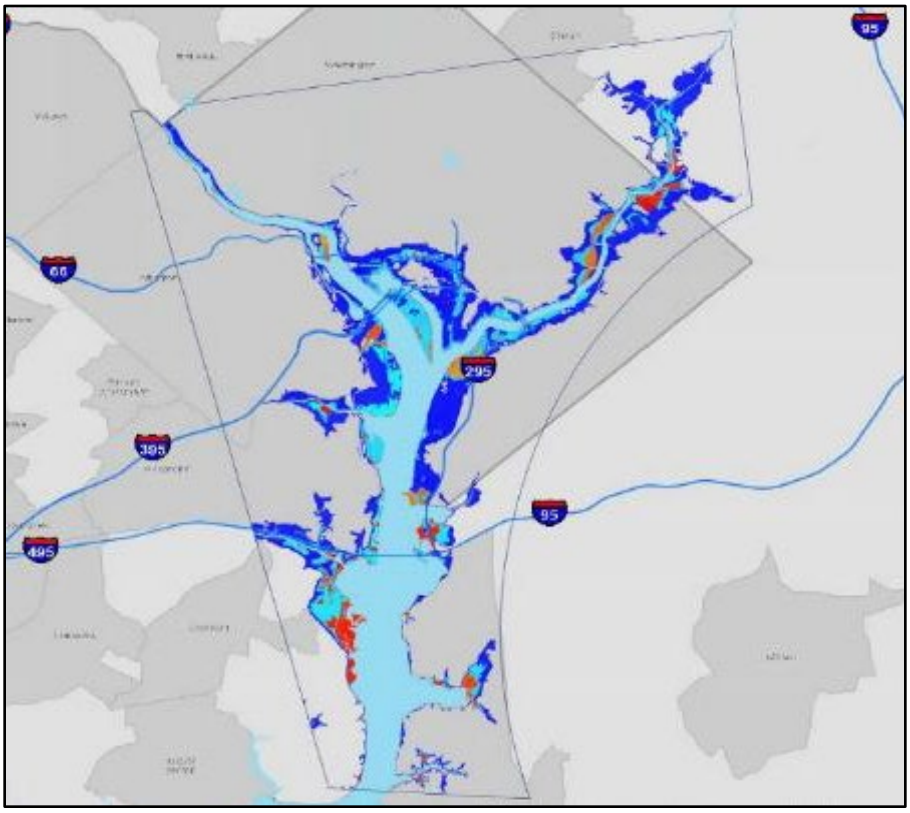

Northern Virginia

May 2022

US Army Corps of Engineers
Baltimore District

Metropolitan Washington Council of Governments

METROPOLITAN WASHINGTON, DISTRICT OF COLUMBIA COASTAL STORM RISK MANAGEMENT FEASIBILITY STUDY

DRAFT INTEGRATED FEASIBILITY REPORT & ENVIRONMENTAL ASSESSMENT

Appendix A1: Draft Finding of No Significant Impacts (FONSI)

Appendix A2: Clean Water Act Section 404(b)1 Evaluation

Appendix A3: Coastal Zone Management Act Consistency Determination

Appendix A4: Clean Air Act Air Conformity Analysis

Appendix A5: Wetland Delineation Report

Appendix A6: Cultural Resources and Programmatic Agreement (not included)

Appendix A7: Agency Coordination

Appendix A8: US Fish and Wildlife Coordination Act Planning Aid Report

Appendix A9: Threatened and Endangered Species No Effect Determination

Appendix A10: Hazardous, Toxic and Radioactive Waste (HTRW) Reports

Appendix A11: Habitat Evaluation

Appendix A12: Conceptual Mitigation Plan

Appendix A13: Approval for Single Use of the Virginia Unified Stream Assessment Methodology

A14: Sponsors Letters of Support

METROPOLITAN WASHINGTON, DISTRICT OF COLUMBIA COASTAL STORM RISK MANAGEMENT FEASIBILITY STUDY

DRAFT INTEGRATED FEASIBILITY REPORT & ENVIRONMENTAL ASSESSMENT

APPENDIX A1: DRAFT FINDING OF NO SIGNIFICANT IMPACT (FONSI)

DRAFT FINDING OF NO SIGNIFICANT IMPACT

Metropolitan Washington District of Columbia
Coastal Storm Risk Management Feasibility Study
Arlington County, City of Alexandria, Fairfax County, and Prince William County, Virginia

The U.S. Army Corps of Engineers, Baltimore District (USACE) has conducted an environmental analysis in accordance with the National Environmental Policy Act of 1969, as amended. The Final Integrated Feasibility Report and Environmental Assessment (IFR/EA) dated XX, for the Metropolitan Washington District of Columbia Coastal Storm Risk Management Feasibility Study addresses coastal storm risk management opportunities and feasibility in Arlington County, the City of Alexandria, Fairfax County, and the northern portion of Prince William County, Virginia. The final recommendation is contained in the report of the Chief of Engineers, dated XX.

The Final IFR/EA, incorporated herein by reference, evaluated various alternatives that would reduce coastal flood risk in the study area. The recommended plan is the National Economic Development/National Ecosystem Restoration (NED/NER) Plan and includes:

- Construction of a 1,160-linear-foot floodwall at the Arlington Water Pollution Control Plant (WPCP) in Arlington County along the left bank of Four Mile Run between Four Mile Run and the Arlington WPCP. A closure structure would be located on the east side of the floodwall across South Eads Street. The east end of the floodwall would tie into the bank just past South Eads Street. The floodwall would wrap around the Arlington WPCP to the west to a stop log closure structure located on South Glebe Road.

- Construction of a 6,725-linear-foot floodwall/levee in the Belle Haven Community located in Fairfax County. A floodwall would be constructed north of Belle Haven Road from Barrister Place to 10th Street with a closure structure at 10th Street and the George Washington Memorial Parkway (GWMP). Closure structures would also be constructed along Belle Haven Road and Belle View Blvd. The floodwall would tie into the closure structure at 10th Street and run south along the west side of the GWMP, curving around Boulevard View to 10th Street. The floodwall would then run west to East Wakefield Drive tying into both sides of a closure structure on Potomac Avenue. The floodwall would continue west to West Wakefield Drive and tie into a 400-linear-foot earthen levee ending at Westgrove Dog Park. Two culvert crossings with pump stations would be constructed in the Belle Haven East and West Channels. Construction of the culvert crossings would result in roughly 2,250 square feet (0.05 acres) of new permanent fill impacts.

- Implementation of required environmental compensatory mitigation as described in Appendix G.

For all alternatives, the potential effects were evaluated, as appropriate. A summary assessment of the potential effects of the recommended plan are listed in Table 1:

Table 1: Summary of Potential Effects of the Recommended Plan

	Insignificant effects	Insignificant effects as a result of mitigation	Resource unaffected by action
Aesthetics	☒	☐	☐
Air Quality	☒	☐	☐
Anadromous Fish	☐	☐	☒
Cultural Resources	☒	☐	☐
Environmental Justice	☐	☐	☒
Floodplains	☒	☐	☐
Greenhouse Gases	☒	☐	☐
Hazard, Toxic, and Radioactive Waste	☒	☐	☐
Migratory Birds	☒	☐	☐
Noise	☒	☐	☐
Recreation	☒	☐	☐
Submerged Aquatic Vegetation	☐	☐	☒
Water Quality	☒	☐	☐
Waterways and Hydrology	☐	☒	☐
Wetlands	☒	☐	☐

All practicable and appropriate means to avoid or minimize adverse environmental effects were analyzed and incorporated into the recommended plan. Best management practices (BMPs) as detailed in the IFR/EA will be implemented, if appropriate, to minimize impacts.

The recommended plan will result in roughly 2,250 square feet (0.05 acres) of unavoidable adverse impacts to the Belle Haven East Channel and the Belle Haven West Channel. To mitigate for these unavoidable adverse impacts, USACE will purchase in-kind credits from an approved mitigation bank or in-lieu fee program located in the Middle Potomac River watershed.

Public review of the draft IFR/EA and Finding of No Significant Impact (FONSI) was completed on June 30, 2022. All comments submitted during the public review period were responded to in the Final IFR/EA and FONSI. A 30-day state and agency review of the Final IFR/EA was completed on XX.

Pursuant to Section 7 of the Endangered Species Act of 1973, as amended, USACE determined that the recommended plan will have no effect on federally listed species or their designated critical habitat.

Pursuant to Section 106 of the National Historic Preservation Act of 1966, as amended, USACE determined that historic properties may be adversely affected by the recommended plan. The USACE and the Virginia State Historic Preservation Office entered into a Programmatic Agreement (PA) dated XX. All terms and conditions resulting from the agreement shall be implemented in order to minimize adverse impacts to historic properties.

DRAFT

Pursuant to the Clean Water Act of 1972, as amended, the discharge of dredged or fill material associated with the recommended plan has been found to be compliant with the Section 404(b)(1) Guidelines (40 CFR 230). The Clean Water Act Section 404(b)(1) Guidelines evaluation is found in Appendix G of the IFR/EA.

A determination of consistency with the Commonwealth of Virginia Coastal Zone Management Program pursuant to the Coastal Zone Management Act of 1972 was obtained from the Virginia Department of Environmental Quality. All conditions of the consistency determination shall be implemented in order to minimize adverse impacts to the coastal zone.

All applicable environmental laws have been considered and coordination with appropriate agencies and officials has been completed.

Technical, environmental, economic, and cost effectiveness criteria used in the formulation of alternative plans were those specified in the Water Resources Council's 1983 Economic and Environmental Principles and Guidelines for Water and Related Land Resources Implementation Studies. All applicable laws, executive orders, regulations, and local government plans were considered in evaluation of alternatives. Based on this report, the reviews by other Federal, State and local agencies, Tribes, input of the public, and the review by my staff, it is my determination that the recommended plan would not cause significant adverse effects on the quality of the human environment; therefore, preparation of an Environmental Impact Statement is not required.

_____ _____

Date

Esther S. Pinchasin
Colonel, U.S. Army
Commander and District Engineer

DRAFT

METROPOLITAN WASHINGTON, DISTRICT OF COLUMBIA COASTAL STORM RISK MANAGEMENT FEASIBILITY STUDY

DRAFT INTEGRATED FEASIBILITY REPORT & ENVIRONMENTAL ASSESSMENT

APPENDIX A2: CLEAN WATER ACT SECTION 404(B)1 EVALUATION

CLEAN WATER ACT SECTION 404(b)(1) EVALUATION

METROPOLITAN WASHINGTON DISTRICT OF COLUMBIA
COASTAL STORM RISK MANAGEMENT FEASIBILITY STUDY
MAY 2022

Prepared by the U.S. Army Corps of Engineers, Baltimore District

I. PROJECT DESCRIPTION

A. LOCATION

The proposed levee/floodwall would be located in the community of Belle Haven in Fairfax County, Virginia. The floodwall would be constructed along the north side of Belle Haven Road from Barrister Place to 10th Street, along the west side of George Washington Memorial Parkway, and south of the River Tower Condominiums from the parkway to the Westgrove Dog Park. The floodwall would cross two unnamed non-tidal waterways that run through the Belle Haven Community. For the purpose of this study, the waterways have been named the Belle Haven West Channel and the Belle Haven East Channel. The channels discharge into the Belle Haven Tributary and eventually into the Potomac River.

B. GENERAL DESCRIPTION

The proposed levee/floodwall system would be 6,725 total linear feet consisting of 1,900 linear feet of I-Wall, 3,715 linear feet of T-Wall, 400 linear feet of earthen levee, and include five aluminum stop-log closures and two culvert crossings. Pump stations will be located in uplands at the location of the two culvert crossings. Additional details on the levee/floodwall systems are located in Appendix A (Civil Engineering Appendix) of the draft Integrated Feasibility Report and Environmental Assessment (draft IFR/EA).

Construction of the proposed culvert crossings are expected to result in roughly 2,000 square feet of temporary construction impacts and roughly 2,250 square feet of new permanent fill impacts to the Belle Haven East Channel and the Belle Haven West Channel. To offset the permanent stream impacts, in-kind credits from an approved mitigation bank or an in-lieu fee program located in the Middle Potomac River watershed will be purchased, A conceptual mitigation plan is located in Appendix G of the draft IFR/EA.

C. AUTHORITY AND PURPOSE

The study authority is a resolution of the U.S. Senate Committee on Environment and Public Works, dated May 23, 2001:

> *"That the Secretary of the Army is requested to review the report of the Chief of Engineers on the Potomac River and Tributaries in Maryland, Virginia, and Pennsylvania published in House Document 343, ninety-first Congress, second session, and other pertinent reports, with a view to conducting a study, in cooperation with the States of Maryland and West Virginia, the Commonwealths of Pennsylvania and Virginia, and the District of Columbia, their political subdivisions and agencies and instrumentalities thereof, other Federal agencies and entities, for improvements in the*

interest of the ecosystem restoration and protection, flood plain management, and other allied purposes for the middle Potomac River watershed."

The purpose of the study is to evaluate the feasibility of federal participation in the implementation of solutions to reduce long-term coastal flood risk to vulnerable populations, properties, infrastructure, and environmental and cultural resources considering future climate and sea level change scenarios to support resilient communities in Northern Virginia within the Middle Potomac River watershed. Northern Virginia has been impacted by numerous major tropical and extratropical events, most notably the Chesapeake and Potomac Hurricane of 1933, Hurricane Agnes (1972), Hurricane Floyd (1999), Hurricane Fran (1996), Nor'easter (1998), Hurricane Isabel (2003), Hurricane Irene (2011), and Hurricane Sandy (2012). Hurricane Isabel in 2003 resulted in extreme water levels and caused millions of dollars of damage to residences, businesses, and critical infrastructure.

D. GENERAL DESCRIPTION OF THE DISCHARGE MATERIAL

(1) **General Characteristics of the Material** – The material for the culvert crossings will include culverts, rock fill, and earth fill material. Specific characteristics of the material will not be known until after the feasibility study - in the Pre-Construction, Engineering, and Design (PED) Phase of the project.

(2) **Quantity of Material (cubic yards)** – Unknown at this stage of the project. More details can be provided during the PED Phase.

(3) **Source of Material** – Unknown at this stage of the project. More details can be provided during the PED Phase.

E. DESCRIPTION OF THE PROPOSED DISCHARGE SITE

(1) **Location** – The Belle Haven East and West Channels are located in the Belle Haven Community in Fairfax County.

(2) **Size (acres)** –
Belle Haven East Channel – 1,350 square feet (0.05 acres) of new permanent fill impacts, 1,200 square feet (0.03 acres) of temporary construction impacts

Belle Haven West Channel - 900 square feet (0.02 acres) of permanent fill impacts, 800 square feet (0.02 acres) of temporary construction impacts

(3) **Type of Site (confined, unconfined, open water)** – Perennial urban waterways

(4) **Type of habitat** – The Belle Haven East Channel and the Belle Haven West Channel receive hydrology through adjacent waterways, localized urban runoff, and groundwater. The substrate is sand, silt, and mud. The banks are relatively flat and vegetated. The banks of the East Channel are vegetated with wetland species. Maintained grass lawns are present on either side of the channels. The quality of the habitat and diversity of fish is limited due to surrounding development and water quality problems.

(5) **Timing and Duration of Discharge** – The exact timing and duration of the discharge is not known at this stage of the project. Following the feasibility phase (ending Sept. 2024), the project will enter the PED phase pending appropriation of funds from Congress. Following the PED phase, construction of the Belle Haven levee/floodwall is proposed to take approximately 4 years. It is assumed that construction will be complete by the year 2031.

F. DESCRIPTION OF DISPOSAL METHOD

The levee/floodwall will be constructed using construction equipment such as bulldozers, backhoes, asphalt/concrete trucks, and dump trucks. It is assumed that the location of the proposed culvert crossing in the Belle Haven East Channel would need to be prepared and graded prior to placement of fill material. Rock material would be placed in the channel, the culvert would be placed on top of the rock material, and earth fill material will be placed on top of the culvert. Pump stations would be installed in uplands adjacent to the channels.

II. FACTUAL DETERMINATIONS

A. PHYSICAL SUBSTRATE DETERMINATIONS

(1) **Substrate Elevation and Slope -** The natural terrain in the vicinity of the proposed construction area is flat, with much of the area near sea level.

(2) **Sediment Type –** Based on the soil survey of Fairfax County, Virginia, the soils within the footprint of the proposed construction area consists of Grist Mill sandy loam, Grist Mill-Matapeake, Grist Mill-Woodstown, Gunston silt loam, Honga peat, Matapeake silt loam, Mattapex loam, Urban Land-Grist Mill, and Urban land. Refer to Appendix D (Geotechnical Analysis Appendix) of the draft IFR/EA for a detailed description of the sediment types in the proposed construction area.

(3) **Dredged/Fill Material movement –** The fill material would remain in place.

(4) **Physical Effects on Benthos (burial, changes in sediment type)** – Any benthos in the footprint of the culvert crossings would be buried under fill material.

(5) **Actions Taken to Minimize Impacts** – In order to provide protection to the community of Belle Haven from coastal flooding impacts, the proposed levee/floodwall would need to cross the Belle Haven East and West Channels. Construction of the two culvert crossings cannot not be avoided in order to provide the full level of protection to the community against a 100-year coastal storm. The benthic community is sparse in these channels due to the urban nature of the channels, lack of quality habitat, and water quality problems. Therefore, no actions were taken to minimize impacts to benthos as a result of construction of the

proposed culvert crossings. However, a mitigation plan has been developed to offset permanent impacts to the streams in the project location.

B. WATER CIRCULATION, FLUCTUATION, AND SALINITY DETERMINATIONS

(1) **Water Quality**

(a) **Salinity** – The channels are considered non-tidal. No change in salinity is expected.

(b) **Water Chemistry -** No change in water chemistry is expected.

(c) **Clarity** – Minor, temporary change in water clarity expected during construction due to a minor increase in turbidity. No long-term change in water quality is expected.

(d) **Color** – Minor, temporary change in water color is expected during construction activities due to a minor increase in turbidity. No long-term change in water color is expected.

(e) **Odor** – No change expected.

(f) **Taste** – Not applicable.

(g) **Dissolved Oxygen Levels** – No change expected.

(h) **Nutrients** – No change expected.

(i) **Eutrophication** – Not applicable.

(j) **Temperature** – No change expected.

(2) **Current Patterns and Circulation**

(a) **Current Patterns and Flow** – Water in the Belle Haven East Channel and the Belle Haven West Channel flows southeasterly into the Belle Haven Tributary and eventually into the Potomac River. A tide gate is located at the I Street crossing in the Belle Haven East Channel in order to control the backflow of flood waters to the areas above I Street. The I Street Tide Gate protects the residential areas upstream of I Street when the tide is above 4 feet in elevation (NGVD29 Datum). If the tide elevation is greater than 4 feet, the tide gate closes. It will stay closed as long as the downstream water surface elevation is above 4 feet unless it senses a 6" differential between upstream and downstream of the gate. It will open until that difference equalizes and will close again. An existing pump station is location in the Belle Haven West Channel North at 13th Street. The purpose of the pump station is to pump storm water runoff from the drainage basin upstream into the drainage channel downstream where it can flow by gravity to the Potomac River.

(b) **Velocity** – Flow in the channels is generally slow.

(c) **Stratification** – Not applicable.

(d) **Hydrologic Regime** – See description under currents and flow above.

(3) **Normal Water Level Fluctuations** – Water levels fluctuate depending on the amount of water received from adjacent waterways, urban runoff, and groundwater.

(4) **Salinity Gradients** – Not applicable.

(5) **Actions that will be taken to Minimize Impacts** –No measurable changes in temperature, salinity, oxygen content or other chemical characteristics are expected.

C. SUSPENDED PARTICULATE/TURBIDITY DETERMINATIONS

(1) **Expected Changes in Suspended Particulates and Turbidity Levels in the Vicinity of the Disposal Site** - Construction activities may create minor turbidity in the vicinity of the construction site and downstream of the site.

(2) **Effects on Chemical and Physical Properties of the Water Column**
(a) Light Penetration – Not applicable.
(b) Dissolved Oxygen – No change expected.
(c) Toxic Metals and Organics – Groundwater contamination from chemical spills at surrounding properties has the potential to be present in the construction areas. Further investigations are needed to determine the presence of contamination. These investigations will be conducted during the PED phase.
(d) Pathogens – No change expected.
(e) Aesthetics – The proposed floodwall may permanently obstruct the view of the natural areas located south of Belle Haven and the George Washington Memorial Parkway for the residents of the Belle Haven community. The floodwall would be approximately 6 to 7 feet high on average. This would obstruct the view from the lower floors of the River Towers Condominiums located adjacent to the proposed floodwall, and the view from the community grounds and recreational areas.
(f) Temperature - No change expected.

(3) **Actions taken to Minimize Impacts** – Best management practices will be used to minimize turbidity during construction.

D. CONTAMINANT DETERMINATIONS

No hazardous waste, brownfields, voluntary remediation programs, or federal Superfund sites are located in or surrounding the footprint of the Belle Haven levee/floodwall. Groundwater contamination from chemical spills at surrounding properties has the potential to be present in the construction areas. Further investigations are needed to determine the presence of contamination. These investigations will be conducted during the PED phase.

E. AQUATIC ECOSYSTEM AND ORGANISM DETERMINATIONS

(1) **Effects on Plankton and Nekton** – No impact.

(2) **Primary Production, Photosynthesis** – No impact.

(3) **Effects on Benthos** - This benthic community in the location of the proposed culvert crossings is sparse due to local habitat and water quality. Effects on benthos due to burial in the Belle Haven East and West Channels would be minor.

(4) **Effects on Aquatic Food Web** – No change expected.

(5) **Effects on Special Aquatic Sites**

(a) Sanctuaries and Refuges – Not applicable.
(b) Wetlands – Minor, temporary impacts. Refer to Section 4.1 of the draft IFR/EA for a detailed description of impacts to wetlands.
(c) Mud Flats – Not applicable.
(d) Vegetated Shallows – Not applicable.
(e) Coral Reefs – Not applicable.
(f) Riffle and Pool Complexes – Not applicable.

(6) **Threatened and Endangered Species** – Construction of the Belle Haven levee/floodwall would have no effect on federal and state-listed threatened and endangered species due to the lack of suitable habitat conditions, rarity of the species, and/or the lack of documented observances in the locations where the effects are likely to occur.

Construction of the floodwall/levee would have no effect on northern long-eared bat (NLEB) hibernaculum or maternity roosts. The U.S. Fish and Wildlife Service (USFWS) Planning Aid Report prepared for this study (PAR) (located in Appendix G of the draft IFR/EA) states: "while the proposed alternatives may affect the NLEB if any tree clearing occurs, any take that may occur as a result is not prohibited under the Endangered Species Act 4(d) rule adopted for this species at 50 CFR §17.40(o) and satisfies Service responsibilities for this Action under ESA Section 7(a)(2)" (USFWS, 2021b). As recommended in the PAR, USACE will resubmit the information for the NLEB required in the USFWS Information for Planning and Consultation (IPaC) determination key to USFWS prior to construction.

It is likely that the monarch butterfly, an ESA candidate species, would be present in the construction area during the monarch's migration season (mid to late September). Construction would not directly affect the monarch butterfly and would not affect the monarch's specific host plant, milkweed.

(7) **Other Wildlife** - Limitations in habitat availability due to the size of the streams, lack of pools, and water quality problems constrains the diversity of the fish in the Belle Haven East and West Channels. Fish passage would not be obstructed due to construction of the levee/floodwall. A culvert would be placed in the existing channels to allow water to freely pass through the levee/floodwall. Therefore, fish passage would not be obstructed at the proposed culvert crossings during normal water flows.

Flap gates would be installed at the ends of the culverts at the proposed culvert crossings. During a high-water event, when the depth of water is greater on the riverside of the floodwall, the flap will close automatically to prevent back flow. Fish passage would be

blocked when the flap gate is closed. The flap gate would most likely only remain closed for up to 48 hours during and after a storm. This would only occur a few times a year during a storm event. Therefore, effects to fish passage due to the closure of flag gates during storm events would be temporary.

Bald eagle nests are located approximately 0.08 and 0.28, and 0.60 miles away from the proposed Belle Haven construction area. These nests were last checked and known to be occupied in 2018. To minimize adverse effects to nesting bald eagles during construction of the Belle Haven levee/floodwall, protective buffers would be adhered to in accordance with the National Bald Eagle Management Guidelines of 2007. If these buffers cannot be adhered to, USACE will contact the USFWS to determine if an eagle disturbance permit is necessary to be in compliance with the prohibitions under the Bald and Golden Eagle Protection Act. This coordination would be done during the PED Phase. Removal of trees (both live and dead trees) and saplings and shrubs would be avoided to the greatest extent practicable as recommended by the PAR.

(8) **Actions to Minimize Impacts** – No actions to minimize impacts to species are required.

F. PROPOSED DISPOSAL SITE DETERMINATIONS

(1) **Mixing Zone Determination –** Not applicable.

(2) **Determination of Compliance with Applicable Water Quality Standards –** USACE has determined that construction of the proposed floodwall/levee at Belle Haven is in compliance with applicable water quality standards.

(3) **Potential Effects on Human Use Characteristic**

(a) Municipal and Private water supply – Not applicable.
(b) Recreational and Commercial Fisheries – Negligible impacts.
(c) Water Related Recreation – Not applicable.
(d) Aesthetics - The proposed floodwall at Belle Haven may permanently obstruct the view of the natural areas located south of Belle Haven and the George Washington Memorial Parkway for the residents of the Belle Haven community. The floodwall would be approximately 6 to 7 feet high on average. This would obstruct the view from the lower floors of the River Towers Condominiums located adjacent to the proposed floodwall, and the view from the community grounds and recreational areas.
(e) Parks, Nation and Historical Monuments, National Seashores, Wilderness Areas, Research Sites, and Similar Preserves – Not applicable.

G. DETERMINATION OF CUMULATIVE EFFECTS ON THE AQUATIC ECOSYSTEM

Construction of the floodwall/levee at Belle Haven would not have a cumulative effect on the aquatic ecosystem.

H. DETERMINATION OF SECONDARY EFFECTS ON THE AQUATIC ECOSYSTEM

Secondary effects would be minor and temporary. No long-term secondary effects from the proposed levee/floodwall are expected.

III. FINDINGS OF COMPLIANCE OR NON-COMPLIANCE WITH RESTRICTIONS ON DISCHARGE

a. Adaptation of the Section 404(b) (1) Guidelines to this Evaluation – No adaptations of the guidelines were made relative to the evaluation.

b. Evaluation of Availability of practicable Alternatives to the Proposed Discharge Site Which would have Less Adverse impact on the Aquatic Ecosystem – Multiple alternatives were evaluated and screened. Refer to Section 5 of the IFR/EA – Plan Selection and Comparison.

c. Compliance With Applicable State Water Quality Standards – In full compliance.

d. Compliance with Applicable Toxic Effluent Standard or Prohibition under Section 307 of the Clean Water Act – Not applicable.

e. Compliance with Endangered Species Act of 1973 – In full compliance.

f. Compliance with Specified Protection Measures for Marine Sanctuaries Designated by the Marine Protection, Research, and Sanctuaries Act of 1972 - Not applicable.

g. Evaluation of the Extent of Degradation of the Waters of the United States – No significant adverse impacts to the diversity of the aquatic ecosystem, productivity and stability, and recreation, aesthetics and economic values will occur as a result of the proposed project.

h. Appropriate and Practicable Steps taken to Minimize Potential Adverse Impacts of the Discharge on the Aquatic Ecosystem

- Best management practices would be implemented to minimize the amount of sediment that may be carried into wetlands and turbidity in the channel.
- Contaminated groundwater may be present in the Belle Haven construction areas. Further investigations are needed to determine the presence of contamination. These investigations would be conducted during the PED phase.
- A conceptual mitigation plan to offset the new permanent waterway impacts in the Belle Haven East Channel will be developed.

i. On the Basis of the Guidelines the proposed Disposal Site(s) for the Discharge of Dredged or Fill Material is: Specified as complying with the requirements of these

guidelines, with the inclusion of appropriate and practical conditions to minimize pollution or adverse effects on the aquatic ecosystem.

METROPOLITAN WASHINGTON, DISTRICT OF COLUMBIA COASTAL STORM RISK MANAGEMENT FEASIBILITY STUDY

DRAFT INTEGRATED FEASIBILITY REPORT & ENVIRONMENTAL ASSESSMENT

APPENDIX A3: COASTAL ZONE MANAGEMENT ACT CONSISTENCY DETERMINATION

Metropolitan Washington District of Columbia
Coastal Storm Risk Management Feasibility Study
Federal Consistency Documentation
May 2022
Prepared by the U.S. Army Corps of Engineers, Baltimore District

This document provides the Commonwealth of Virginia with the U.S. Army Corps of Engineers' (USACE) Consistency Determination under the Coastal Zone Management Act, Section 307(c)(1) and 15 CFR Part 930, subpart C, for the proposed flood protection measures at the Arlington Water Pollution Control Plant (WPCP) located in Arlington County, and at the Belle Haven Community located in Fairfax County. The information in this Consistency Determination is provided pursuant to 15 CFR §930.39.

Description of Proposed Action
A description of the proposed USACE actions are located in Section 6 (Tentatively Selected Plan) of the Draft Feasibility Report/Environmental Assessment (EA).

Assessment of Probable Effects
The USACE has determined that construction of the proposed flood protection measures affects the land and water uses or natural resources of Virginia in the following manner:

- Environmental effects as a result of the proposed actions are discussed in Section 4 of the Draft Feasibility Report/EA.

Virginia's Coastal Zone Management Program (CZMP) Enforceable Polices
The Virginia CZMP contains the following applicable enforceable policies:

- **Tidal and Non-Tidal Wetlands**

A wetland delineation was performed by USACE in July 2021 within areas adjacent to Four Mile Run in Arlington County and the City of Alexandria, as well as in Belle Haven, located in Fairfax County. Various wetland types such as palustrine emergent, palustrine forested, and riverine systems were identified and delineated. Further details regarding the wetland delineation are located in the *Metropolitan Washington District of Columbia Coastal Storm Risk Management Feasibility Study Wetland Delineation Report* (Appendix G of the Draft Feasibility Report/EA).

<u>Arlington WPCP Floodwall</u>
Construction of the proposed floodwall would have no direct effects on wetlands. Sediment may be carried into wetlands during construction. This would be a negligible (immeasurable) effect that would only occur during the construction period (18 months). Sediment and erosion controls would be used to minimize the amount of sediment that may be carried into wetlands.

<u>Belle Haven Levee/Floodwall</u>
Construction of the proposed levee/floodwall at Belle Haven would have no direct effects on wetlands. Sediment may be carried into wetlands during construction. This would be a negligible (immeasurable) effect that would only occur during the construction period (4 years). Sediment

and erosion controls would be used to minimize the amount of sediment that may be carried into wetlands.

During a flood event, the presence of the floodwall/levee would reduce the effective volume of available floodplain to coastal floodwaters. Therefore, these waters would be forced to stage higher within the remaining areas [including the wetlands located between the levee/floodwall and the Potomac River] than they otherwise would without the floodwall/levee. The relative increase in inundation depth is dependent upon the specific storm event, but the additional elevation (i.e., inundation depth) is not expected to be substantial. The potential change in inundation depth would only occur during storm events and is not expected to affect the health, character, or integrity of the wetlands. USACE is planning to model the future with-project condition to assess the potential for induced flooding. As a result of this modeling, more specificity on the inundation depth in the wetlands under the future with-project condition will be included in the Final Feasibility Report/EA.

Discharge from the pump stations may result in minor impacts to the wetlands located between the proposed floodwall and the Potomac River. During normal water flows, including when a local storm is occurring within the Belle Haven Watershed, water would be able to pass through the drainage pipes of the floodwall with energy dissipaters placed at the pipe outlets to prevent high velocities. It is only during times of extreme flooding due to a coastal event or a massive storm occurring within the entire Potomac River watershed that the pump stations would be utilized. During these scenarios, the water level of the Potomac River would be so high that it would reach the riverside of the floodwall, which would result in the closure of the flap and sluice gates of the floodwall's drainage pipes. During this scenario, flow from the Belle Haven East and West Channels would be conveyed to the Potomac River via the pump stations. However, because the riverside of the floodwall would be inundated with floodwaters, there will be little to no disturbance of the wetlands (scouring and erosion) as the outflow would discharge into floodwaters.

Flap gates would be installed at the ends of the culverts at the proposed culvert crossings. Flap gates are mounted by hinges at the top of the culvert pipe and open and close in response to water pressure. Flap gates allow the free flow of water through the culvert pipe during normal water flows. During a high-water event, when the depth of water is greater on the riverside of the floodwall, the flap will close automatically to prevent back flow. When the water level goes down, the gate will automatically open to allow discharge through the culverts. The flag gate would most likely only remain closed for up to 48 hours after a storm. This would allow a small amount of sediment to build up on the back side of the flap gate. This sediment would be released when the flap gate opens and may be carried into wetlands following a storm event. This would only occur a few times a year during a storm event. The amount of sediment released from the flap gate would be minimal in comparison to the turbidity and sedimentation generated by storm surge from the Potomac River. Therefore, effects to wetlands from sediment being released from the flag gates would be minor and temporary.

- **Subaqueous Lands**

Construction of the proposed culvert crossing at the Belle Haven West Channel would result in roughly 800 square feet of temporary impacts and roughly 900 square feet of permanent impacts.

Construction of the proposed culvert crossing at the Belle Haven East Channel would result in roughly 1,200 square feet of temporary impacts and roughly 2,250 square feet of new permanent fill impacts to the East Channel.

To mitigate for the permanent stream impacts in the Belle Haven East and West Channels, in-kind credits from an approved mitigation bank or an in-lieu fee program located in the Middle Potomac River watershed will be purchased. A draft conceptual mitigation plan is located in Appendix G of the draft Feasibility Report/EA.

Implementation of the Arlington WPCP floodwall would not directly affect any waterways. Sediment may be carried into Four Mile Run during construction. This would be a negligible (immeasurable) effect that would only occur during the construction period. Sediment and erosion controls would be used to minimize the amount of sediment that may be carried into water during construction.

- **Wildlife and Inland Fisheries**

<u>Threatened and Endangered Species</u>

The proposed actions would have no effect on federal and state-listed threatened and endangered species due to the lack of suitable habitat conditions, rarity of the species, and/or the lack of documented observances in the locations where the effects are likely to occur.

The proposed alternatives would have no effect on northern long-eared bat (NLEB) hibernaculum or maternity roosts. The U.S. Fish and Wildlife Service (USFWS) Planning Aid Report (PAR) for this study (located in Appendix G of the Draft Feasibility Report/EA) states: "while the proposed alternatives may affect the NLEB if any tree clearing occurs, any take that may occur as a result is not prohibited under the Endangered Species Act 4(d) rule adopted for this species at 50 CFR §17.40(o) and satisfies Service responsibilities for this Action under ESA Section 7(a)(2)" (USFWS, 2021b). As recommended in the PAR, USACE will resubmit the information for the NLEB required in the IPaC determination key to USFWS prior to construction.

It is likely that the monarch butterfly, an Endangered Species Act candidate species, would be present in the proposed action locations during the monarch's migration season (mid to late September). Construction would not directly affect the monarch butterfly and would not affect the monarch's specific host plant, milkweed.

Refer to the USACE document: *Section 7 of the Endangered Species Act No Effect Determination for Terrestrial and Freshwater Species, Metropolitan Washington District of Columbia Coastal Storm Risk Management Feasibility Study* located in Appendix G of the Draft Feasibility Report/EA for an evaluation of potential effects to threatened and endangered species.

Migratory Birds

Birds could experience temporary disturbance during construction. No long-term effects are expected. To minimize impacts to migratory birds, removal of trees (both live and dead trees) and saplings and shrubs would be avoided to the greatest extent practicable.

Bald eagle nests are located approximately 0.08, 0.28, and 0.60 miles away from the location of the proposed levee/floodwall at Belle Haven. These nests were last checked and known to be occupied in 2018. To minimize adverse effects to nesting bald eagles during construction of the Belle Haven levee/floodwall, protective buffers would be adhered to in accordance with the National Bald Eagle Management Guidelines of 2007. If these buffers cannot be adhered to, USACE will contact the USFWS to determine if an eagle disturbance permit is necessary to be in compliance with the prohibitions under the Eagle Act.

Dams and Fish Passage

No waterways exist in the location of the proposed Arlington WPCP floodwall.

Limitations in habitat availability due to the size of the channels, lack of pools, and water quality problems constrains the diversity of the fish in the channels located in Belle Haven. Fish passage would not be obstructed due to construction of the levee/floodwall. Culvert crossings are proposed in two channels in the location of the Belle Haven levee/floodwall. A culvert would be placed in the existing channels to allow water to freely pass through the levee/floodwall. Therefore, fish passage would not be obstructed at the proposed culvert crossings under normal conditions.

As discussed under the wetlands effects section above, flap gates would be installed at the ends of the culverts at the proposed culvert crossings. During a high-water event, when the depth of water is greater on the riverside of the floodwall, the flap will close automatically to prevent back flow. Fish passage would be blocked when the flapgate is closed. The flag gate would most likely only remain closed for up to 48 hours during and after a storm. This would only occur a few times a year during a storm event. Therefore, effects to fish passage due to the closure of flag gates during storm events would be temporary.

Implementation of the Arlington WPCP floodwall would have no effect on fish passage.

- **Point Source Air Pollution**

Air pollution generated by construction equipment would be temporary and minor. The proposed actions are exempt from the General Conformity Rules in Section 176c of the Clean Air Act; therefore, no mitigation measures are required. Refer to the *Air Conformity Assessment, District of Columbia Coastal Storm Risk Management Study* located in Appendix G of the Draft Feasibility Report/EA. The proposed flood protection measures would have no long-term effects on air quality.

- **NonPoint Source Water Pollution**

Construction of the flood protection measures would have a temporary and negligible effects on water quality. Sediment and erosion controls would be used to minimize the amount of sediment that may be carried into waterways during construction.

As discussed under the wetlands effects section above, a minimal amount of sediment would be released into the water from the flap gates following a storm event at the culvert crossings in Belle Haven. This would only occur a few times a year during a storm event. The amount of sediment released from the flap gate would be minimal in comparison to the turbidity and sedimentation created by storm surge from the Potomac River. Therefore, effects to water quality from sediment being released from the flap gates would be temporary and minor.

Summary of Findings

Based upon the information, data, and analysis summarized above and presented in the Draft Feasibility Report/EA, USACE finds that construction of the proposed flood protection measures is consistent to the maximum extent practicable with the enforceable policies of the Virginia CZMP.

Pursuant to 15 CFR Section 930.41, the Virginia CZMP has 60 days from the receipt of this letter in which to concur with or object to this Consistency Determination, or to request an extension under 15 CFR section 930.41(b). Virginia's concurrence will be presumed if its response is not received by the USACE Baltimore District on the 60th day from receipt of this determination. The State's response should be sent to:

U.S. Army Corps of Engineers, Baltimore District
Attn: Kristina May, Biologist
Planning Division
2 Hopkins Plaza
Baltimore, MD 21201
kristina.k.may@usace.army.mil

METROPOLITAN WASHINGTON, DISTRICT OF COLUMBIA COASTAL STORM RISK MANAGEMENT FEASIBILITY STUDY

DRAFT INTEGRATED FEASIBILITY REPORT & ENVIRONMENTAL ASSESSMENT

APPENDIX A4: CLEAN AIR ACT AIR CONFORMITY ANALYSIS

AIR CONFORMITY ASSESSMENT
DISTRICT OF COLUMBIA
COASTAL STORM RISK MANAGEMENT STUDY

Prepared by

U.S. Army Corps of Engineers
Baltimore District
2 Hopkins Plaza
Baltimore, Maryland 21201

March 2022

TABLE OF CONTENTS

1 INTRODUCTION 1
1.1 Reagan International Airport 1
1.2 Arlington Water Pollution Control Plant (WPCP) 1
1.3 Four Mile Run 1
1.4 Belle Haven 2
2 BACKGROUND 2
2.1 General Conformity Regulations 2
2.2 Attainment Status 3
3 PURPOSE AND OBJECTIVES 5
4 ASSESSMENT OF STUDY EMISSION RATES 5
4.1 MOTOR VEHICLE EMISSIONS SIMULATOR (MOVES) 5
4.2 Port Emissions: Tugboats 6
4.3 Greenhouse Gas Emissions 6
5 CONCLUSIONS 7
6 REFERENCES 7

LIST OF TABLES

Table 2-1 De Minimis Emission Levels
Table 4-1 Operational Equipment
Table 4-2 Emission Totals per Year from Study Equipment
Table 4-3 Study Emission Totals
Table 4-4 Tugboat Operational Information
Table 4-5 Carbon Dioxide Emission Totals

LIST OF ABBREVIATIONS & ACRONYMS

kW	kilowatts
hr	hour
g/kWh	grams per kilowatt-hour
CAA	Clean Air Act
CO	Carbon Monoxide
CSRM	Coastal Storm Risk Management Study
DC	District of Columbia
MOVES3	Motor Vehicle Emissions Simulator (version 3)
NAA	Nonattainment Area
NAAQS	National Ambient Air Quality Standards
NEPA	National Environmental Policy Act
NO_2	Nitrogen Dioxide
O^3	Ozone
OTR	Ozone Transport Region
PM_{10}	Particulate Matter – 10 microns
$PM_{2.5}$	Particulate Matter – 2.5 microns
Pb	Lead
SIP	State Implementation Plan
SO_2	Sulfur Dioxide
USEPA	US Environmental Protection Agency
VOC	Volatile Organic Compounds
WPCP	Water Pollution Control Plant

1 INTRODUCTION

This conformity analysis is submitted to support the National Environmental Policy Act (NEPA) assessment for the District of Columbia (DC) Coastal Storm Risk Management Study (CSRM). The DC CSRM currently consists of four alternatives: Reagan International Airport, Arlington Water Pollution Control Plant (WPCP), Four Mile Run, and Belle Haven.

1.1 Reagan International Airport

Reagan International Airport is located in Arlington County, Virginia. Construction activities associated with this alternative include the construction of an earthen levee with heavy duty pavement on top of existing perimeter road, concrete I-wall and T-wall, 1-inch concrete wall, sidewalk and asphalt repairs, a 1.5-inch concrete curb, and an aluminum stop log closure. It is anticipated that the construction duration of this project will take six years, two years per phase for a total of three phases.

- Phase 1, Year 1: October 1, 2026 – January 3, 2028
- Phase 1, Year 2: January 4, 2028 – February 23, 2029
- Phase 2, Year 3: February 24, 2029 – February 14, 2030
- Phase 2, Year 4: February 15, 2030 – February 12, 2031
- Phase 3, Year 5: February 12, 2031 – February 4, 2032
- Phase 3, year 6: February 4, 2032 – January 26, 2033

The work for this alternative will take place at night for 8 hours per day. It is anticipated that 32 crew members will arrive in personal vehicles each day for 1,548 days of work.

1.2 Arlington WPCP

The Arlington WPCP is located in Arlington County, Virginia. Construction activities associated with this alternative include the construction of a concrete I-wall, concrete curb, sidewalk and asphalt repairs, and an aluminum stop log closure. It is anticipated that the construction duration of this project will take 18 months with no phasing starting on October 1, 2026, and continuing until March 22, 2028. Work is anticipated to be conducted during the day for 12 hours per day. It is anticipated that 27 crew members will arrive in personal vehicles each day for 387 days of work.

1.3 Four Mile Run

Four Mile Run is located in Fairfax County, Virginia. Construction activities associated with this alternative include the concrete box culvert with pump station, earthen levee with light duty on top of existing road, concrete I-wall, removal of existing 10-foot concrete floodwall replaced with a concrete T-wall, sidewalk and asphalt repair, and aluminum stop log closure at Mount Vernon

Avenue Bridge. It is anticipated that the construction duration of this project will take three years, one year for phase one and two years for phase two.

- Phase 1, Year 1: October 1, 2026 – September 24, 2027
- Phase 2, Year 2: September 24, 2027 – September 13, 2028
- Phase 2, Year 3: September 13, 2028 – July 31, 2029

Work is anticipated to be conducted during the day for 12 hours per day. It is anticipated that 30 crew members will arrive in personal vehicles each day for 774 days of work.

1.4 Belle Haven

Belle Haven is located in Fairfax County, Virginia. Construction activities associated with this alternative include the construction of a concrete box culvert with pump station, earthen levee, concrete I-wall and T-wall, sidewalk and asphalt repair, and aluminum stop log closure. It is anticipated that the construction duration of this project will take four years, one year for phase one and three years for phase three.

- Phase 1, Year 1: October 1, 2026 – September 24, 2027
- Phase 2, Year 2: September 24, 2027 – September 13, 2028
- Phase 2, Year 3: September 13, 2028 – August 31, 2029
- Phase 2, Year 4: August 31, 2029 – October 15, 2030

The work for this alternative is anticipated to be conducted during the day for 12 hours per day. It is anticipated that 34 crew members arriving in personal vehicles each day for 1,032 days of work.

2 BACKGROUND

2.1 General Conformity Regulations

General Conformity is the process required by Section 176(c) of the *Clean Air Act (CAA)*, which establishes the framework for improving air quality to protect public health and the environment. The goal of general conformity is to ensure that actions conducted or sponsored by federal agencies are consistent with State air quality goals. These air quality goals are tied to states meeting the National Ambient Air Quality Standards (NAAQS), requirements that are established by the U.S. Environmental Protection Agency (USEPA) and are designed to protect human health and the environment. Each state develops a State Implementation Plan (SIP), which includes the state's strategy for attaining or maintaining the NAAQS, the modeling that demonstrates attainment or maintenance, and the various rules, regulations, and programs that provide the necessary air pollutant emissions reductions.

General Conformity rules of the *CAA* apply to all non-transportation related projects, excluding exempt actions which would cause only de minimis levels, are presumed to conform, or are specifically identified in the regulations as exempt. The General Conformity program is an emissions-based system which requires federal agencies taking or sponsoring an action in certain areas to ensure that increased air pollution emissions from that action conform with the current, approved SIP. This includes estimating both direct and indirection emissions that are likely to occur.

Six criteria pollutants that can injure health, harm the environment, and cause property damage are evaluated by the USEPA to determine air quality in an area. NAAQS for each of the criteria pollutants set permissible levels for these criteria pollutants in outdoor air. If the air quality in a geographic area meets or does better than the national standard, it is called an attainment area. The General Conformity regulations only apply in nonattainment and maintenance areas. A nonattainment area is an area designated by the USEPA as not meeting a NAAQS. A maintenance area is an area that was once designated as nonattainment but is currently meeting and maintaining the standard. The USEPA promulgated de minimis emissions levels for each of the NAAQS pollutants. If the total direct and indirect emissions from an action are less than the de minimis levels, the action is exempt from General Conformity rules. The de minimis levels are based on an area's designation and classification and are outlined in **Table 2-1**. Emissions from the total action are used to determine if they exceed the de minimis levels.

2.2 Attainment Status

The USEPA designates the Washington, DC-MD-VA region, which includes both Arlington and Fairfax Counties, as a marginal nonattainment area for ozone (O^3) under the 8-hour standard. The Washington, DC-MD-VA region is designated in attainment of the NAAQS for all other criteria pollutants.

Table 2-1 De Minimis Emission Levels

Pollutant	Precursor	Designation	Classification/Location	De minimis level (tons/year)
O_3	VOC or NO_x	Nonattainment	Serious	50
			Severe	25
			Extreme	10
			Other, outside an OTR	100
	VOC		Other, inside an OTR	50
	NO_x		Other, inside an OTR	100
CO	-		All NAAs	100
SO_2	-		All NAAs	100
NO_2			All NAAs	100
PM_{10}	-		Moderate	100
			Serious	70
$PM_{2.5}$	Direct Emissions		All NAAs	100
	SO_2			100
	NO_x[a]			100
	VOC or NH_3[b]			100
Pb	-		All NAAs	25
O_3	VOC or NO_x	Maintenance	All Maintenance Areas	100
	VOC		Outside OTR	100
	VOC		Inside OTR	50
CO, SO_2, NO_2, PM_{10}	-		All Maintenance Areas	100
$PM_{2.5}$	Direct Emissions		All Maintenance Areas	100
	SO_2			100
	NO_x			100
	VOC			100
Pb	-		All Maintenance Areas	25

Notes:

O_3 Ozone
CO Carbon Monoxide
SO_2 Sulfur Dioxide
NO_2 Nitrogen Dioxide
PM_{10} Particulate Matter – 10 microns
$PM_{2.5}$ Particulate Matter – 2.5 microns
VOC Volatile Organic Compounds
NO_x Nitrogen Oxides
NH_3 Ammonia
NAA Nonattainment Areas
OTR Ozone Transport Region
[a] Unless determined not to be a significant precursor
[b] If determined to be a significant precursor

3 PURPOSE AND OBJECTIVES

The purpose of this conformity analysis is to ensure that the alternative actions conducted as part of the DC CSRM are consistent with State air quality goals for the attainment and maintenance of the NAAQS in accordance with Section 176(c) of the *CAA*. The objective is to evaluate emission rates for the project alternatives to determine whether de minimis thresholds of the General Conformity Rule will be met and detail the results of the evaluation.

4 ASSESSMENT OF STUDY EMISSION RATES

Direct and indirect pollutant emissions were estimated from earthwork, commercial, and construction equipment anticipated for use during the implementation of the DC CSRM alternatives. The equipment, total operational hours, and phase in which the equipment would be used was provided by the study team. Equipment operational hours were distributed per year based on the planning unit construction phase (as described in **Section 1**), and percentage of phase occurring in the elected years. The equipment and operational hours per year used in this analysis are included in **Table 4-1**. Pollutant emissions were estimated based on the operational hours per equipment for each planning unit and aggregated per year for comparison to de minimis thresholds.

4.1 MOTOR VEHICLE EMISSIONS SIMULATOR

The USEPA Motor Vehicle Emissions Simulator, version three (MOVES3) was used to estimate emission factors through a range of user-defined parameters based on the study location and provided construction information. Separate MOVES3 runs were completed based on the alternative locations in Arlington County and Fairfax County, Virginia.

The study alternatives are scheduled to begin construction on October 1, 2026. Therefore, emission factors were modeled for a 12-month period in 2026 and applied to all succeeding years. Post processing scripts were run on the MOVES3 output databases to model emission factors in grams per hour for each equipment type. To remain conservative, the highest emission factor in the 12-month model period was used to calculate pollutant emissions for each alternative equipment.

Operational hours per year (see **Table 4-1**) were multiplied by the highest emission factor in the 12-month period to determine pollutant emissions for each equipment type. Pollutant emission totals per year are included in **Table 4-2**. Emission totals for the aggregated study years are included in **Table 4-3**.

4.2 Port Emissions: Tugboats

MOVES cannot be used to model emissions from locomotive, commercial marine, or aviation engines. Therefore, pollutant emissions from the tugboats associated with the Reagan Internal Airport planning unit were estimated using the following equation:

Emission (grams[g]) = Power (kilowatt [kW]) x Load Factor (unitless) x Activity (hour [h]) x Emission Factor (g/kWh)

The propulsion and auxiliary power for the tugboats is based on the average installed powers listed in Table G.1 of the *USEPA Port Emissions Inventory Guidance: Methodologies for Estimating Port-Related and Goods Movement Mobile Source Emissions* (USEPA, 2020). The associated load and emission factors were determined based on Table 4.4 and Table H.6, respectively, of the reference document (USEPA, 2020). As seen in Table H.6, emission factors for the criteria pollutants decrease with increasing model years likely attributable to newer, more efficient engines. Therefore, as a conservative value, 2010 was assumed as the model year for the tugboat engine.

The tugboat operational information is included in **Table 4-4**. Total calculated pollutant emissions are included in the yearly summary table, **Table 4-2,** and aggregated emissions in **Table 4-3**.

4.3 Greenhouse Gas Emissions

In addition to criteria pollutants, emissions were also estimated for the greenhouse gas (GHG) - carbon dioxide (CO_2). The same processes detailed in Sections 4.1 and 4.2 for calculating criteria pollutant emissions were followed to for the GHG emission estimate. Based on Table H.7 of the *USEPA Port Emissions Inventory Guidance: Methodologies for Estimating Port-Related and Goods Movement Mobile Source Emissions,* an emission factor of 679.47 grams per kilowatt-hour (g/kWh) was used to estimate CO_2 emissions from the tugboats anticipated for use under the Reagan International Airport alternative (USEPA, 2020).

The total calculated CO_2 emissions are included in the yearly summary table, **Table 4-5**.

Table 4-1 Operational Equipment

	Annual Operation (hours/year)							
Equipment per Planning Unit	**2026**	**2027**	**2028**	**2029**	**2030**	**2031**	**2032**	**2033**
Reagan International Airport Equipment								
Asphalt Trucks	0	0	0	0	0	0	445	35
Concrete Trucks	859	3,444	3,453	500	0	0	0	0
Flat Bed Trucks	200	801	803	116	0	0	0	0
Cranes (75 ton and 1 over 75 ton)	0	0	0	1,791	2,101	236	0	0
Company Owned Trucks	433	1,737	1,742	1,737	1,737	1,737	167	0
Tug Boats	0	0	0	14	2	0	0	0
Dump Trucks	192	772	774	772	772	772	74	0
Truck w/ 3-Ton Capacity Towed Trailer	24	96	97	96	96	96	9	0
Truck w/ 20-ton Capacity Towed Trailer	48	193	194	193	193	193	19	0
16.5 C.Y. trucks	96	386	387	386	386	386	37	0
1 C.Y. bucket, hydraulic excavators	192	772	774	772	772	772	74	0
300 H.P. dozer	96	386	387	386	386	386	37	0
300 H.P dozer with vibrating roller for compaction	0	0	0	0	213	244	23	0
6" centrifugal pump	192	772	774	772	772	772	74	0
Backhoe with tamper	0	0	0	0	213	244	23	0
Landscaping trucks, seeding and grading	0	0	0	0	0	0	74	6
Cycle hauling, 8 C.Y. truck	0	0	0	104	122	14	0	0
Arlington Water Pollution Control Plant								
Asphalt trucks	0	720	0	-	-	-	-	-
Concrete Trucks	1,376	5,504	1,376	-	-	-	-	-
Company Owned Trucks	65	258	65	-	-	-	-	-
Flatbed Truck for Materials	90	360	30	-	-	-	-	-
Truck w/ 3-ton Capacity Towed trailer	11	45	4	-	-	-	-	-
Truck w/ 20-ton capacity towed trailer	11	45	4	-	-	-	-	-
16.5 C.Y. trucks	240	960	240	-	-	-	-	-
Security Vehicles	1,468	5,872	1,468	-	-	-	-	-
Trucks with Flagmen	245	979	245	-	-	-	-	-
1 C.Y. Bucket, Hydraulic Excavators	1,161	4,644	387	-	-	-	-	-
300 H.P. Dozer	290	1,161	97	-	-	-	-	-
6" Centrifugal Pump	516	2,064	516	-	-	-	-	-
Landscaping Trucks, Seeding and Grading	0	80	0	-	-	-	-	-
Cycle Hauling, 8 C.Y. Truck	581	2,322	194	-	-	-	-	-
Cranes (75 ton and 1 over 75 ton)	837	3,348	279	-	-	-	-	-
Loader for Backfill of Pump Station Foundation	0	120	0	-	-	-	-	-
Four Mile Run								
Traffic Controls	1,653	6,557	6,575	3,791	-	-	-	-
Pump, 20,000 GPM	51	203	204	118	-	-	-	-
Chain Saws and Chipper	0	132	487	281	-	-	-	-
1/2 C.Y. Excavator	275	1,093	1,096	632	-	-	-	-
12 C.Y Dump Truck	92	364	365	211	-	-	-	-
Truck w/ 3-ton capacity Towed Trailer	92	364	365	211	-	-	-	-
Truck w/ 20-ton Capacity Towed Trailer	92	364	365	211	-	-	-	-
16.5 C.Y. Trucks	128	508	510	294	-	-	-	-
1 C.Y. Bucket, Hydraulic Excavators	184	729	731	421	-	-	-	-
6" Centrifugal Pump	275	1,093	1,096	632	-	-	-	-
300 H.P. Dozer	275	1,093	1,096	632	-	-	-	-
Backhoe with Tamper	0	18	65	38	-	-	-	-
Landscaping Trucks, Seeding and Grading	0	0	27	53	-	-	-	-
1/2 CY. Hydraulic Backhoe	138	546	548	316	-	-	-	-
Asphalt Trucks	0	0	247	473	-	-	-	-
Concrete Trucks	367	1,457	1,461	842	-	-	-	-
Loader for Backfill	0	33	87	0	-	-	-	-
Belle Haven								
16.5 C.Y. Trucks	240	951	954	951	748	-	-	-
300 H.P. Dozer	240	951	954	951	748	-	-	-
Asphalt Trucks	0	0	0	217	503	-	-	-
6" Centrifugal Pump	240	951	954	951	748	-	-	-
300 H.P. Dozer	160	634	636	634	499	-	-	-
Backhoe with Tamper	0	0	112	248	0	-	-	-
1 C.Y. Bucket, Hydraulic Excavator	480	1,902	1,908	1,902	1,496	-	-	-
12 C.Y Dump Truck	89	354	355	235	0	-	-	-
Truck w/ 3-ton Capacity Towed Trailer	120	476	477	476	374	-	-	-
Truck w/ 20-ton Capacity Towed Trailer	134	531	532	352	0	-	-	-
Trucks with Flagmen	240	951	954	951	748	-	-	-
Concrete Trucks	320	1,268	1,272	1,268	997	-	-	-
Chain Saws and Chipper	0	0	208	692	544	-	-	-
Cycle hauling, 8 C.Y. Truck	240	951	954	951	748	-	-	-
Pump, 30,000 GPM	74	295	207	0	0	-	-	-
Loader for Backfill	0	33	87	0	0	-	-	-
1/2 C.Y. Excavator	120	476	477	476	374	-	-	-
1/2 C.Y. Hydraulic Backhoe	124	494	495	327	0	-	-	-
3/8 C.Y. Excavator	124	494	495	327	0	-	-	-
Total Operating Hours per Year	**15,790**	**64,108**	**41,640**	**28,701**	**16,291**	**5,851**	**1,056**	**41**

Table 4-2 Emission Totals per Year from Study Equipment

Pollutant		Planning Unit Emissions (tons)				Total Emissions (tons)
		Reagan	Arlington WPCP	Four Mile Run	Belle Haven	
2026	CO	2.09	3.37	1.15	2.99	9.60
	NOx	0.40	1.46	1.28	0.32	3.47
	SO2	0.00	0.00	0.00	0.00	0.00
	VOC	0.08	0.15	0.08	0.07	0.37
	PM2.5	0.01	0.02	0.02	0.01	0.06
	PM10	0.01	0.02	0.02	0.01	0.06
2027	CO	8.39	14.57	5.00	5.15	33.12
	NOx	1.61	5.86	5.11	1.28	13.85
	SO2	0.00	0.01	0.01	0.00	0.02
	VOC	0.32	0.62	0.33	0.27	1.54
	PM2.5	0.03	0.10	0.08	0.03	0.23
	PM10	0.03	0.10	0.08	0.04	0.25
2028	CO	8.41	2.77	6.59	5.87	23.65
	NOx	1.61	1.35	5.15	1.31	9.42
	SO2	0.00	0.00	0.01	0.00	0.01
	VOC	0.32	0.12	0.37	0.28	1.10
	PM2.5	0.03	0.02	0.08	0.03	0.16
	PM10	0.03	0.02	0.08	0.04	0.18
2029	CO	3.65	-	4.29	7.30	15.24
	NOx	1.78	-	2.97	1.28	6.03
	SO2	0.00	-	0.00	0.00	0.01
	VOC	0.17	-	0.23	0.30	0.69
	PM2.5	0.04	-	0.04	0.03	0.11
	PM10	0.04	-	0.05	0.04	0.13
2030	CO	2.80	-	-	5.45	8.24
	NOx	1.59	-	-	0.91	2.51
	SO2	0.00	-	-	0.00	0.00
	VOC	0.15	-	-	0.21	0.36
	PM2.5	0.03	-	-	0.02	0.05
	PM10	0.03	-	-	0.03	0.06
2031	CO	2.64	-	-	-	2.64
	NOx	8.33	-	-	-	8.33
	SO2	0.00	-	-	-	0.00
	VOC	0.14	-	-	-	0.14
	PM2.5	0.02	-	-	-	0.02
	PM10	0.03	-	-	-	0.03
2032	CO	0.94	-	-	-	0.94
	NOx	0.14	-	-	-	0.14
	SO2	0.00	-	-	-	0.00
	VOC	0.03	-	-	-	0.03
	PM2.5	0.00	-	-	-	0.00
	PM10	0.00	-	-	-	0.00
2033	CO	0.05	-	-	-	0.05
	NOx	0.00	-	-	-	0.00
	SO2	0.00	-	-	-	0.00
	VOC	0.00	-	-	-	0.00
	PM2.5	0.00	-	-	-	0.00
	PM10	0.00	-	-	-	0.00

Table 4-3 Emission Study Totals

Pollutant	Total Emissions (tons)	De minimis Threshold[1] (tons)
CO	93.48	100
NOx	43.75	100
SO2	0.05	100
VOC	4.23	100
PM2.5	0.64	100
PM10	0.70	100

Notes:

[1] De minimis threshold values for maintenance areas

Table 4-4 Tugboat Operational Information

Equipment	Power (kW)	Load Factor	Emission Factors (g/kWh)				
			CO	NOx	VOC	PM2.5	PM10
Tugboat							
Propulsion[1]	3,512	0.5	2	8.33	0.1411	0.2995	0.3088
Auxillary[1]	285	0.43	0.9299	5.9624	0.2472	0.1465	0.151

Notes:

[1]Factors from the USEPA Port Emissions Inventory Guidance

Table 4-5 Carbon Dioxide Emission Totals

	CO2 Emissions (tons)				Total Emissions (tons)
	Reagan	Arlington WPCP	Four Mile Run	Belle Haven	
2026	158	650	520	178	1,506
2027	634	2,606	2,065	708	6,012
2028	636	548	2,081	716	3,980
2029	692	-	1,201	704	2,597
2030	712	-	-	520	1,232
2031	604	-	-	-	604
2032	60	-	-	-	60
2033	0	-	-	-	0
Total	**3,496**	**3,803**	**5,867**	**2,826**	**15,992**

5 CONCLUSIONS

Ozone precursors, volatile organic compounds (VOCs) and oxides of nitrogen (NO_x) are below the USEPA threshold of 100 tons per year for all maintenance areas. All other annual emission totals and aggregated study emission totals for criteria pollutants are not anticipated to exceed all other USEPA de minimis thresholds; therefore, no mitigation measures are required.

6 REFERENCES

US Environmental Protection Agency (USEPA). 2020. *Port Emissions Inventory Guidance: Methodologies for Estimating Port-Related and Goods Movement Mobile Source Emissions.* September.

USEPA. 2020. *MOVES3 Technical Guidance: Using MOVES to Prepare Emission Inventories for State Implementation Plans and Transportation Conformity.* November.

USEPA. 2021. *General Conformity.* Retrieved from https://www.epa.gov/general-conformity.

METROPOLITAN WASHINGTON, DISTRICT OF COLUMBIA COASTAL STORM RISK MANAGEMENT FEASIBILITY STUDY

DRAFT INTEGRATED FEASIBILITY REPORT & ENVIRONMENTAL ASSESSMENT

APPENDIX A5: WETLAND DELINEATION REPORT

Metropolitan Washington District of Columbia
Coastal Storm Risk Management Feasibility Study
Wetland Delineation Report

Prepared by:

U.S. Army Corps of Engineers
Baltimore District, Planning Division
2 Hopkins Plaza
Baltimore, Maryland 21201

October 2021

TABLE OF CONTENTS

1.0 INTRODUCTION 1

1.1 STUDY PURPOSE 1
1.3 STUDY AREA 1

2.0 METHODS 1

2.1 DATA COLLECTION AND ANALYSIS 1
2.2 GLOBAL POSITIONING SYSTEM (GPS) METHODOLOGY 2
2.3 WETLAND DELINEATION 2

3.0 FINDINGS 2

3.1 PUBLISHED INFORMATION 2
3.1.1 VEGETATION 4
3.2 WETLAND AND WATERWAY FINDINGS 4

4.0 CONCLUSIONS 9

5.0 REFERENCES 10

LIST OF TABLES

Table 3-1. Soil Survey (Belle Haven and Four Mile Run) 3
Table 3-2. Plant Indicator Status 3
Table 3-3. Four Mile Run Wetland Impacts 8

APPENDICES

Appendix A: Figures

- Figure 1: Vicinity Map
- Figure 2A & 2B: USGS 7.5’ Quadrangle
- Figure 3A & 3B: Published Water Resources
- Figure 4A & 4B: USDA-NRCS Soil Survey
- Figure 5A & 5B: Delineated Features

Appendix B: Photograph Documentation
Appendix C: Routine Wetland Data Forms
Appendix D: Cowardin Classification Key

1.0 INTRODUCTION

1.1 STUDY PURPOSE

The purpose of the Metropolitan Washington District of Columbia Coastal Storm Risk Management Feasibility Study (DC Coastal Study) is to reduce coastal flood risk to vulnerable populations, properties, infrastructure, and environmental and cultural resources considering future climate and sea level change scenarios to support resilient communities in northern Virginia (VA). Currently, a focused array of structural and non-structural alternatives are being considered: No Action; Critical Infrastructure Plan for Reagan National Airport; Critical Infrastructure Plan for the Arlington Water Pollution Control Plant (WPCP); Floodwall/Levee Plan for Alexandria Four Mile Run; Floodwall/Levee Plan for Belle Haven; a non-structural plan; and a combination of these alternatives.

1.2 REPORT PURPOSE

The purpose of this report is to document the methodology used, and the amount and location of wetlands located within the approximate limits of disturbance (LOD) of the DC Coastal study area. A preliminary site visit was conducted on July 14, 2020, to determine the presence of wetlands in the locations of the study alternatives. Based on this site visit, it was determined that a wetland delineation was needed for several locations due to the presence of wetlands within the LOD. On July 27 and 28, 2021, a site visit was conducted, and a routine wetland delineation was performed of the Four-Mile Run and Belle Haven study areas in accordance with the 1987 *Corps of Engineers Wetland Delineation Manual* and the 2010 *Regional Supplement to the Corps of Engineers Wetland Delineation Manual: Atlantic and Gulf Coastal Plain Region (Version 2.0)*.

1.3 STUDY AREA

Two study areas were investigated for the purpose of this report; one study area located in Fairfax County, VA (Belle Haven), and one study area located in Arlington/Alexandria, VA (Four Mile Run) (**Appendix A, Figure 1**). The Belle Haven study area is zoned as R-3 Residential District according to Fairfax County Planning and Zoning (Fairfax Department of Planning, 2021). The Belle Haven study area includes the Floodwall/Levee Plan for Belle Haven alternative. The Four Mile Run study area is zoned as Public Open Space (POS) according to Alexandria Zoning (Alexandria, 2021) and lays within the Four Mile Run Park. The Four Mile Run study area includes the Critical Infrastructure Plan for the Arlington WPCP and the Floodwall/Levee Plan for Alexandria Four Mile Run alternatives. Both study areas are within the U.S. Geological Survey (USGS) 8-digit Middle Potomac-Anacostia-Occoquan Watershed (02070010).

2.0 METHODS

2.1 DATA COLLECTION AND ANALYSIS

Wetland information and Geographic Information System Mapping (GIS) data were collected from various sources for preliminary analysis and identification of wetland areas within the study areas. Additionally, USGS topographic quadrangles (USGS, 2019), U.S. Department of Agriculture (USDA) web soil surveys (USDA, 2021), Federal Emergency Management Agency

floodplain mapping (FEMA, 2010 & 2014), and U.S. Fish and Wildlife Service's (USFWS) National Wetland Inventory (NWI) on-line maps (USFWS, 2020) were accessed. The results of the delineation and data compilation are presented in the appendices.

2.2 GLOBAL POSITIONING SYSTEM (GPS) METHODOLOGY

The field survey was completed using a handheld Global Positioning System (GPS). The objective of the GPS survey was to collect location data for each wetland and upland boundary. This survey horizontally references the North American Datum of 1983 (NAD83). This data was then transferred into ArcGIS Pro for analysis and mapping.

2.3 WETLAND DELINEATION

Wetlands are defined by the presence of three parameters: hydrophytic vegetation, hydric soils, and wetland hydrology -all three parameters are identified and documented within the wetland sample plot when applicable. Methods for determining if each of the three parameters met are described in the 1987 *Corps of Engineers Wetland Delineation Manual* and the 2010 *Regional Supplement to the Corps of Engineers Wetland Delineation Manual: Atlantic and Gulf Coastal Plain Region* (Version 2.0). The delineation was conducted on July 27 and July 28, 2021 by a team of biologists from USACE – Baltimore District, Planning Division. At least one wetland sample plot was taken for each wetland, and one upland sample plot was taken for each wetland or shared between adjacent wetlands. Wetland and upland sample plots vary in size (5-ft – 15-ft radius) depending on the vegetative stratum. All delineated wetlands are classified into a system and subsystem according to the *Classification of Wetlands and Deep-Water Habitats of the United States* (Cowardin et al., 1979). Photographs were taken throughout the investigation and can be found in Appendix B. Wetland Delineation Data Forms for the representative wetland and upland sample plots are presented in Appendix C.

3.0 FINDINGS

3.1 PUBLISHED INFORMATION

The Alexandria Topographic 7.5' x 7.5' Quadrangles depicts two mapped waterways within the Belle Haven study area LOD (**Figure 2A**). The Alexandria Quadrangle depicts three mapped waterways within the Four Mile Run study area (**Figure 2B**). All mapped Waters of the U.S. (WUS) identified on the quadrangles and within the study areas are direct tributaries to the Potomac River.

The NWI wetland datasets identify freshwater emergent wetlands, freshwater forested/shrub wetlands, and riverine wetlands within the Belle Haven study area and the Four Mile Run study area (USFWS, 2021) (**Figures 3A & 3B**).

The FEMA floodplain mapping for Fairfax County, VA (FEMA, 2010) depicts the entire Belle Haven study area within the 100-year floodplain (FIRM Panel # 51059C0320E (**Figure 3A**). The FEMA floodplain mapping for the City of Alexandria, VA and Arlington County, VA (FEMA,

2011 & 2013) depicts portions of the Four Mile Run study area within the 100-year floodplain (FIRM Panels # 5155190033E & 51013C0081C) (**Figure 3B**). The associated waterways within the mapped floodplain include Four Mile Run and other unnamed tributaries to the Potomac River.

Fairfax County's Open Geospatial Data (Fairfax, 2021) indicates that the Belle Haven study area is located within a Resource Protection Area (RPA) (RPA, 1993). The RPA is located outside of the LOD for the Belle Haven Floodwall/Levee Plan alternative. Additionally, the Arlington County Official GIS Open Data Portal displays an RPA buffer around Four Mile Run (Arlington, 2021). Portions of the RPA are located within the LOD of the Critical Infrastructure Plan for the Arlington WPCP and the Floodwall/Levee Plan for Alexandria Four Mile Run alternatives. An RPA is a regulated waterbody and associated corridors of environmentally sensitive land that are alongside or near shorelines of streams, rivers, and other waterways which drain into the Potomac River and eventually to the Chesapeake Bay (Fairfax, 2021) (**Figures 3A & 3B**).

The Web Soil Survey for Fairfax County and Arlington County, VA (USDA-NRCS, 2021) indicates that seven soil survey units occur within the study areas. Of these, two units located within the Belle Haven study area are considered hydric – Mattapex Loam and Honga peat. (**Figures 4A & 4B**). The soil survey units are summarized in **Table 3-1**.

Table 3-1. Soil Survey (Belle Haven and Four Mile Run)

Soil Name	Map Symbol	K-Factor Rating* (whole soil)	Hydric Rating
Belle Haven			
Grist Mill sandy Loam, 0 to 25 percent slopes	40	.24	Not Hydric (0%)
Mattapex loam, 2 to 7 percent slopes	77B	.49	Hydric (1 to 32%)
Honga peat, 0 to 1 percent slopes, very frequently flooded, tidal	60A	Not Rated	Hydric (100%)
Urban Land	95	Not Rated	Not Hydric (0%)
Four Mile Run			
Grist Mill sandy Loam, 0 to 25 percent slopes	40	.24	Not Hydric (0%)
Udorthents, loamy	13	Not Rated	Not Hydric (0%)
Urban Land	95	Not Rated	Not Hydric (0%)
Urban land-Kingstowne complex	100	Not Rated	Not Hydric (0%)
Woodstown sandy loam, 2 to 7 percent slopes	109B	.20	Not Hydric (0%)

*K-Factor indicates the susceptibility of a soil to sheet and rill erosion by water. The estimates are based primarily on percentage of silt, sand, and organic matter and on soil structure and saturated hydraulic conductivity. Values of K range from 0.02 to 0.69 – the higher the value, the more susceptible the soil is to sheet and rill erosion by water (USDA-NRCS, 2021).

3.1.1 VEGETATION

For purposes of wetland delineation, many plants are assigned an indicator status (**Table 3-2**) by the USFWS, which is used to determine the probability of that species occurring in wetlands. No plant species observed in the study areas are listed as rare, threatened, or endangered at either a federal or state level.

Table 3-2. Plant Indicator Status

Indicator Status	Abbreviation	% Chance of Occurrence in Wetlands
Obligate species – occur almost always in wetlands under natural conditions.	OBL	99
Facultative Wetland species – usually occur in wetlands but occasionally found in non-wetlands.	FACW	67-99
Facultative species – equally likely to occur in wetlands and non-wetlands.	FAC	34-66
Facultative Upland Species – Usually occur in non-wetlands but occasionally found in wetlands.	FACU	1-33
Upland species – occur almost always in non-wetlands under natural conditions in the regions specified. May occur in wetlands in another region.	UPL	1

USFWS, 2020

3.2 WETLAND AND WATERWAY FINDINGS

Belle Haven Study Area Wetlands and Waterways

Figure 5A shows the delineated boundaries of each wetland and waterway described below.

Wetlands 1 and 2 (PEM)

Wetland 1 and Wetland 2 were delineated as palustrine emergent (PEM) wetlands, bisected by an upland forest. Both wetlands extend south to southeast outside of the study area boundary. The two wetlands are located south of Wakefield Drive and west of the George Washington Memorial Parkway. Both wetlands are located in RPA 1993 according to Fairfax County Planning and Zoning (Fairfax, 2021).

Primary hydrologic indicators observed in Wetland 1 and Wetland 2 include high-water table and saturation. Surface water was representative within the broader wetland complexes but was not present in the radius of either sampling area. Secondary indicators consisted of crayfish burrows and geomorphic position. The wetlands are tidally influenced and thus, receive their hydrologic properties through the local tidal regime.

The dominance test for hydrophytic vegetation was met for Wetland 1 and Wetland 2. Dominant species in the sapling/shrub stratum for Wetland 1 include green ash (*Fraxinus pennsylvanica*, FACW), and in the herbaceous stratum, broadleaf cattail (*Typha latifolia*, OBL) was the dominant species. Dominant species in the sapling/shrub stratum for Wetland 2 included silky dogwood (*Cornus amomum*, FACW). Dominant vegetation in the herbaceous stratum includes broadleaf

cattail, and halberdleaf tearthumb (*Polygonum arifolium*, OBL). The soil profile for both wetlands met the depleted matrix (F3) indicator.

Waterways 1 and 2

Waterways 1 and 2 are located south of Wakefield Drive and south of the Old Town Driving School. Both waterways carry a perennial flow regime, originate outside of the study area, and intersect Wetland 1 and Wetland 2, respectively. Waterway 1 flows from north to south and is directed by a concrete channel before discharging into Wetland 1. Once the waterway reaches Wetland 1, the substrate transitions to silt, sand, and muck. Waterway 2 shares similar characteristics, although not originated by a concrete channel, it has been altered into a straight channel before it reaches Wetland 2. Both waterways receive hydrology through adjacent waterways, localized urban runoff, and groundwater. The banks of both systems are relatively flat and vegetated with native wetland species. Waterways 1 and 2 eventually discharge through the Dyke Marsh Wildlife Preserve and into the Potomac River, a traditional navigable water (TNW).

Waterway 3

Waterway 3 is located in the western portion of the study area, adjacent to the Westgrove Dog Park. The waterway flows from west to east and contained hydrology at the time of the field investigation (July 27, 2021). The waterway appears to be perennial; however, the origin is unknown. The waterway crosses underneath a residential sidewalk through a small culvert and eventually discharges into Wetland 1. The substrate consists of sand, silt, and small cobbles and gravel. Waterway 3 receives hydrology through runoff and groundwater influences. The banks are approximately 0.5 to 3-foot in height. Waterway 3 eventually discharges through the Dyke Marsh Wildlife Preserve and into the Potomac River, a TNW.

Four Mile Run Study Area Wetlands and Waterways

Five wetlands were delineated within the Four Mile Run study area: three PEM wetlands and two palustrine forested wetlands (PFO). Wetlands 3 through 6 are part of one main wetland complex and were divided between different classifications depending on vegetative cover. An elevated walking trail (Four Mile Run Park Trail) bounds the entire wetland complex within a bowl-like feature. **Figure 5B shows the delineated boundaries of each wetland and waterway described below.**

Wetland 3 (PEM)

Wetland 3 is located within the bounds of the Four Mile Run walking trail. The wetland borders Wetland 4 (PFO) and Wetland 6 (PFO). Primary hydrologic indicators observed in Wetland 3 include saturation, inundation visible on aerial imagery, and hydrogen sulfide odor. Secondary hydrologic indicators include drainage patterns and geomorphic position. Wetland 3 is tidally influenced and receives hydrology from Four Mile Run and adjacent urban runoff.

The dominance test for hydrophytic vegetation was met for Wetland 3. Dominant species in the sapling/shrub stratum include silky dogwood. Dominant vegetation in the herbaceous stratum includes broadleaf cattail and green arrow arum. During the field investigation, an abundance of standing dead green ash trees were observed in the vicinity of the sampling point. The soil profile for Wetland 3 met the depleted matrix (F3) indicator.

Wetland 4 (PFO)

Wetland 4 is located within the bounds of the Four Mile Run walking trail and is adjacent to a playground. The wetland borders Wetland 3 (PEM) and Wetland 5 (PEM). Primary hydrologic indicators observed in Wetland 4 include surface water, high water table, and saturation. Secondary hydrologic indicators include drainage patterns and geomorphic position. Wetland 4 is tidally influenced and receives hydrology from Four Mile Run and adjacent urban runoff.

The dominance test for hydrophytic vegetation was met for Wetland 4. Dominant vegetation in the tree stratum includes red maple (*Acer rubrum*, FAC). Pin Oak (*Quercus palustris*, FACW) and green ash are the dominant species within the sapling/shrub stratum. In the herbaceous stratum, Lizard's tail (*Saururus cernuus*, OBL) populates most of the herbaceous layer by covering more than half the sampling area. The soil profile for Wetland 4 met the depleted matrix (F3) indicator.

Wetland 5 (PEM)

Wetland 5 is located within the bounds of the Four Mile Run walking trail and borders Wetland 4 (PFO) and Wetland 6 (PFO). Primary hydrologic indicators include high-water table, saturation, and inundation visible on aerial imagery. Secondary indicators include drainage patterns and crayfish burrows. Wetland 5 is tidally influenced and receives hydrology from Four Mile Run and adjacent urban runoff.

The dominance test for hydrophytic vegetation was met for Wetland 5. Dominant vegetation in the tree stratum includes American elm (*Ulmus americana*, FAC), Cottonwood (*Populus deltoides*, FAC), and green ash. Most of the tree species are rooted outside of the wetland sample plot but provide the benefit of shading portions of the wetland through overhanging branches. Dominant vegetation in the herbaceous stratum consists of green arrow arum. Broadleaf cattail and Common Reed (*Phragmites australis*, FACW) were observed dominating most of Wetland 5 but were not prevalent in the wetland sample plot. The soil profile for Wetland 5 met the depleted matrix (F3) indicator.

Wetland 6 (PFO)

Wetland 6 is located within the bounds of the Four Mile Run walking trail and borders Wetland 3 (PEM) and Wetland 5 (PEM). Primary hydrologic indicators include surface water, high-water table, and saturation. Secondary indicators include drainage patterns and geomorphic position. Wetland 6 is tidally influenced and receives additional hydrology from urban runoff, and an adjacent, unnamed tributary to Four Mile Run.

The dominance test for hydrophytic vegetation was met for Wetland 6. Dominant vegetation in the tree and sapling/shrub stratum consists of green ash and spicebush (*Lindera benzoin*, FACW).

In the herbaceous stratum, dominant species include Jewelweed (*Impatiens capensis*, FACW), and white grass (*Leersia virginica*, FACW). Poison ivy (*Toxicodendron radicans*, FAC) dominate the woody vine stratum. The soil profile for Wetland 6 met the depleted matrix (F3) indicator.

Wetland 7 (PEM)

Wetland 7 is located north of Four Mile Run and is technically located in Arlington – Four Mile Run is the political boundary between the City of Alexandria and Arlington County. The Arlington Water Pollution Control Plant and an electrical substation are located directly north of Wetland 7. The wetland complex is a long, narrow, linear system that is bounded by Four Mile Run and steep upland slopes. The wetland runs almost the entirety of the study area and does possess small, upland inclusions throughout but are not large enough in size to separate the wetland system. Primary hydrologic indicators consist of saturation and geomorphic position.

The dominance test for hydrophytic vegetation was met for Wetland 7. Dominant vegetation in the herbaceous stratum consists of pickerelweed (*Pontederia cordata*, OBL), Pennsylvania smartweed (*Persicaria pensylvanica*, FACW), climbing hempvine (*Mikania scandens*, FACW) and halberdleaf tearthumb. The soil profile for Wetland 7 met the depleted matrix (F3) indicator.

Waterway 4 (Four Mile Run)

Waterway 4 (Four Mile Run) is located north of Four Mile Run Park and south of the Arlington WPCP. Waterway 4 is a perennial waterway that flows from northwest to southeast and originates outside of the study area. The waterway receives hydrology through tidal influence, groundwater, adjacent waterways, and localized runoff. The substrate of the waterway is mostly silt and sand, and the banks are vegetated and flat directly adjacent to the waterway. Waterway 4 discharges directly into the Potomac River, a TNW.

Waterway 5

Waterway 5 is located south of Four Mile Run Park and is a perennial waterway that flows from west to east, changes directions, and then flows from south to north. The waterway receives hydrology from localized runoff, groundwater and adjacent waterways. The waterway originates from a culvert underneath Edison St, flows east through a concrete channel, then turns north and eventually discharges into Waterway 4 (Four Mile Run), which drains into the Potomac River, a TNW. The substrate varies from concrete, to silt, sand, and mud. The banks of waterway 5 vary in height and range from 0.5-foot to approximately 4-feet.

Waterway 6

Waterway 6 is located north of the Four Mile Run Park Trail and flows from west to east. The waterway originates from within Wetlands 5 and 6 and receives hydrology from groundwater, adjacent waterways and localized runoff. The substrate consists of mostly sand and silt and the banks of Waterway 6 are relatively flat and vegetated. Waterway 6 discharges into Waterway 5, which drains into Waterway 4 (Four Mile Run), which terminates at the Potomac River, a TNW.

Waterway 7 (Sunnyside Stream)

Waterway 7 is located west of Four Mile Run Park Trail and east of Four Mile Run Road. The waterway originates outside of the study area and flows from west to east. Waterway 7 receives hydrology from groundwater, localized runoff, and adjacent waterways. The substrate consists of silt, sand, small cobbles and boulders. The banks range in height from 3 to 5-feet. Waterway 7 discharges directly into Waterway 4 (Four Mile Run), which drains into the Potomac River, a TNW.

Miscellaneous culverts

There are several outfalls draining directly into Four Mile Run from north of the river. These outfalls were not characterized as separate waterway systems, rather, they were grouped as part of Waterway 4. One of the outfalls comes directly from the Arlington WPCP as treated wastewater.

4.0 CONCLUSIONS

Several wetlands and waterways were identified and delineated by USACE – Baltimore District, Planning Division. The delineations were performed on July 27 and 28, 2021. The jurisdiction of the waterways and wetlands in this report have not been verified by USACE Regulatory and/or Virginia Department of Environmental Quality (DEQ).

Any proposed impacts to the wetlands described in this report will require coordination with USACE – Baltimore District, Operations Division, Regulatory Branch, and Virginia DEQ, specifically in regard to potential permitting actions within Section 404 of the Clean Water Act, Section 10 of the Rivers and Harbors Act, and all other potential permitting actions issued through USACE. The table below provides proposed impacts to wetlands within the Four Mile Run study area. No wetland impacts will occur within the Belle Haven study area. Furthermore, no impacts will occur to waterways within either study area.

Table 3-3. Four Mile Run Wetland Impacts

Four Mile Run Wetland Impacts			
Wetland Name	**Wetland Type**	**SF**	**AC**
Wetland 4	PFO	10,759	0.2
Wetland 5	PEM	1,455	0.0
Wetland 6	PFO	3,577	0.1
Wetland 7	PEM	3,352	0.1
Total		***19,143***	***0.44***

5.0 REFERENCES

Arlington County, Virginia. 2021. https://maps.arlingtonva.us/. Accessed August 3, 2021.

City of Alexandria, Virginia. 2021. "Code of Ordinances" & "Planning and Zoning". https://www.alexandria.gov/CityCode. Accessed August 3, 2021.

City of Alexandria, Virginia. 2021. "GIS Open Data Hub". https://cityofalexandria-alexgis.opendata.arcgis.com. Accessed August 5, 2021.

Cowardin, L. M., V. Carter, F. Golet, and E.T. LaRoe. 1979. Classification of Wetlands and Deep-Water Habitats of the United States. United States Fish and Wildlife Service, Washington DC.

Fairfax County, Virginia. 2021. "Fairfax County Geospatial Data". https://data-fairfaxcountygis.opendata.arcgis.com/. Accessed August 5, 2021.

Fairfax County, Virginia. 2021. "Department of Planning and Development". https://www.fairfaxcounty.gov/planning-development/. Accessed August 5, 2021.

Federal Emergency Management Agency. 2010, 2011, & 2013. "Digital Flood Rate Insurance Map, City of Alexandria, VA, https://msc.fema.gov/portal/advanceSearch. Accessed August 3, 2021.

Maryland Department of the Environment (MDE). 2005. "Maryland's 8-Digit Watersheds." http://www.mde.state.md.us/programs/Water/TMDL/DataCenter/Pages/8DigitWatershed.aspx. Accessed May 3, 2017.

Munsell Color. 1992. Munsell Color Charts – 1992 Revised Edition. Kollmorgen Corporation. Baltimore, MD.

U.S. Department of Agriculture (USDA) Natural Resources Conservation Service. 2021. Web Soil Survey. Available online at http://websoilsurvey.nrcs.usda.gov/.

USDA Natural Resources Conservation Service. 2016. National Plants Database, available at http://plants.usda.gov/index.html

Lichvar, R.W., D.L. Banks, W.N. Kirchner, and N.C. Melvin. 2016. The National Wetland Plant List: 2016 wetland ratings.

U.S. Department of the Army, Environmental Laboratory. 1987. Corps of Engineers Wetlands Delineation Manual. Final Report. Technical Report Y-87-1. U.S. Army Engineer Waterways Experiment Station. St. Petersburg, FL.

U.S. Department of the Army, Environmental Laboratory. 2010. Regional Supplement to the Corps of Engineers Wetland Delineation Manual: Atlantic and Gulf Coastal Plain Region (Version 2.0). Technical Report 10-20. U.S. Army Engineer Research and Development Center. Vicksburg, MS.

U.S. Fish and Wildlife Service. 2020. Wetlands Mapper. National Wetlands Inventory, Conterminous 48 States. Washington, D.C.

U.S. Geological Survey (USGS). 2019. "USGS 7.5' X 7.5' Quadrangle for Alexandria, VA". https://ngmdb.usgs.gov/topoview/viewer/#8/38.833/-64.097. Accessed August 3, 2021.

Virginia Department of Conservation and Recreation. 2021. https://www.dcr.virginia.gov/soil-and-water/wsheds. Accessed August 3, 2021.

APPENDIX A
Figures

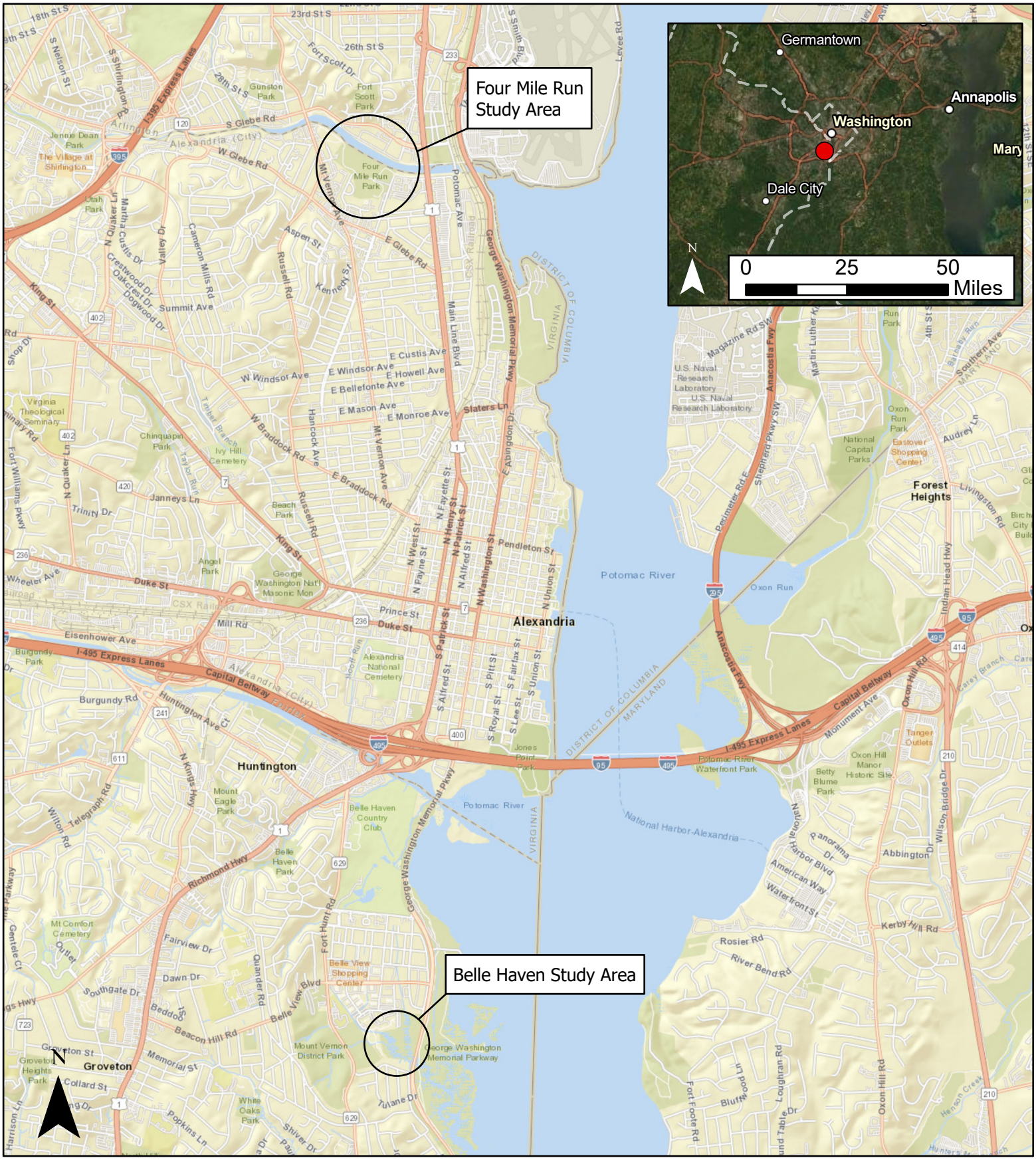

Metropolitan Washington CSRM Feasibility Study Wetland Delineation Report

Figure 1: Vicinity Map

US Army Corps of Engineers - Baltimore District

Source: ESRI

Date: October 2021

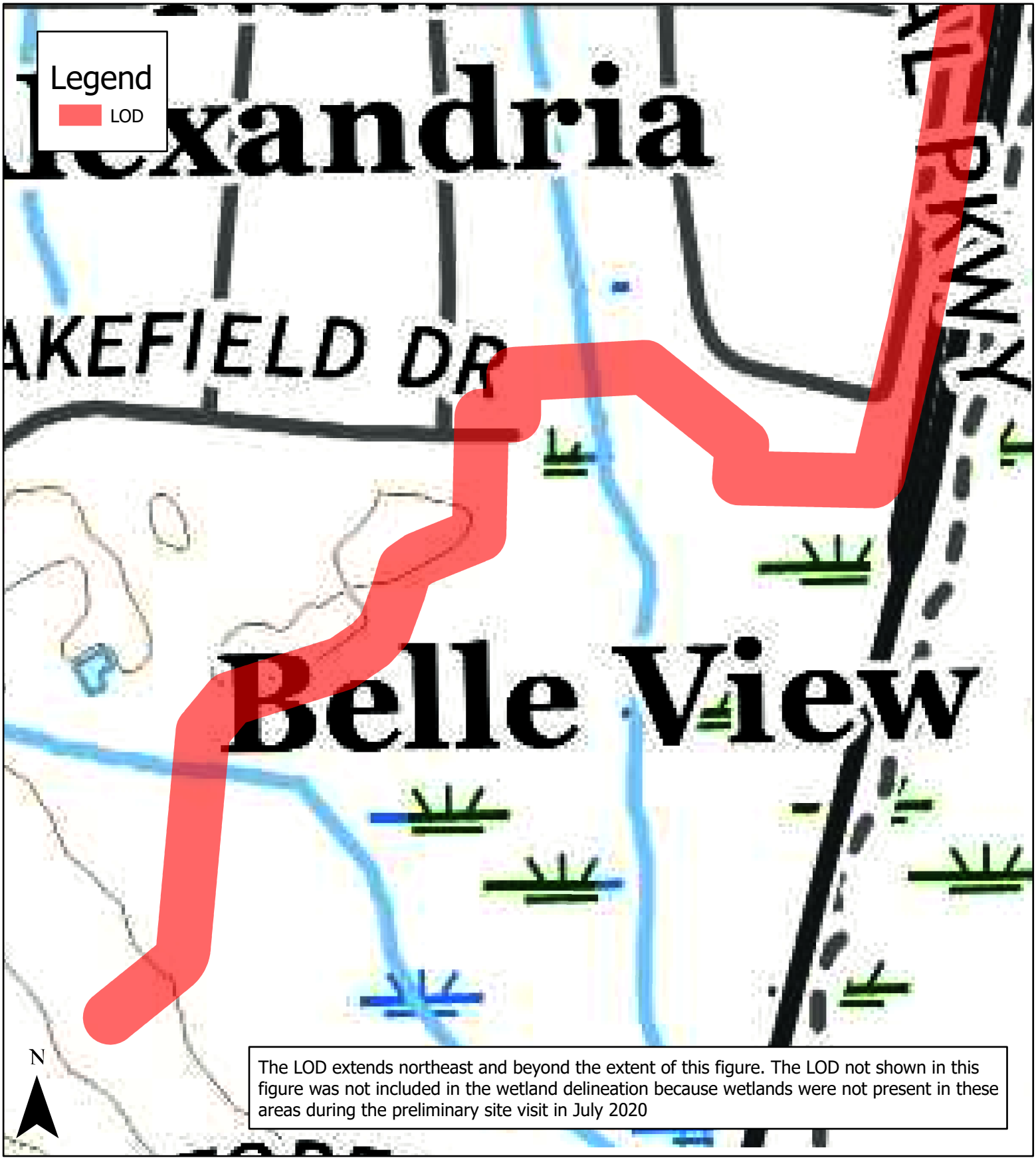

Metropolitan Washington District of Columbia Wetland Delineation Report (Belle Haven)

Figure 2A: USGS 7.5' Quadrangle	US Army Corps of Engineers - Baltimore District	0 250 500 Feet Source: USGS Alexandria 7.5' Quadrangle Date: October 2021

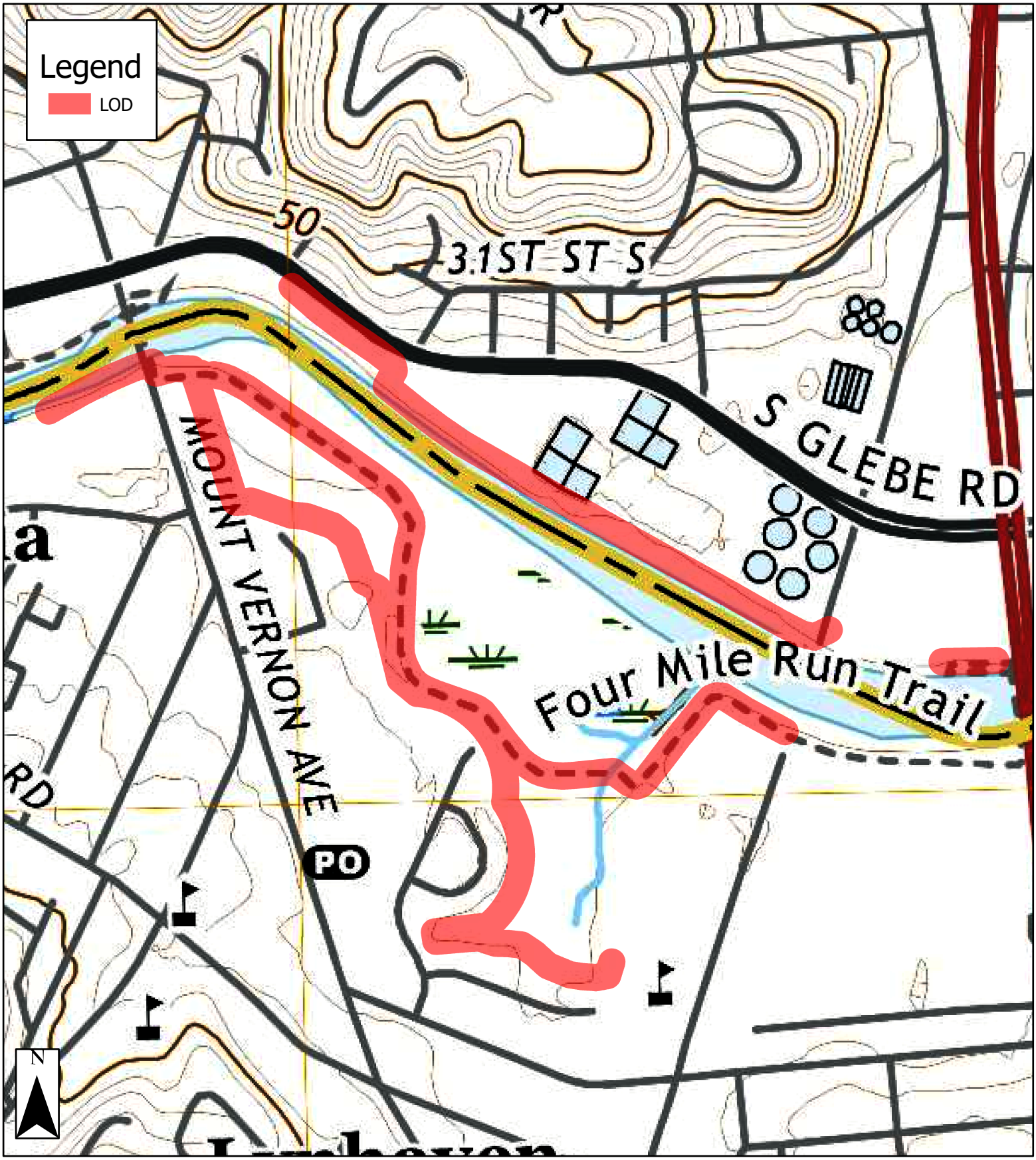

Metropolitan Washington District of Columbia Wetland Delineation Report (Four Mile Run)

Figure 2B: USGS 7.5' Quadrangle	US Army Corps of Engineers - Baltimore District	0 500 1,000 Feet Source: USGS Alexandria 7.5' Quadrangle Date: October 2021

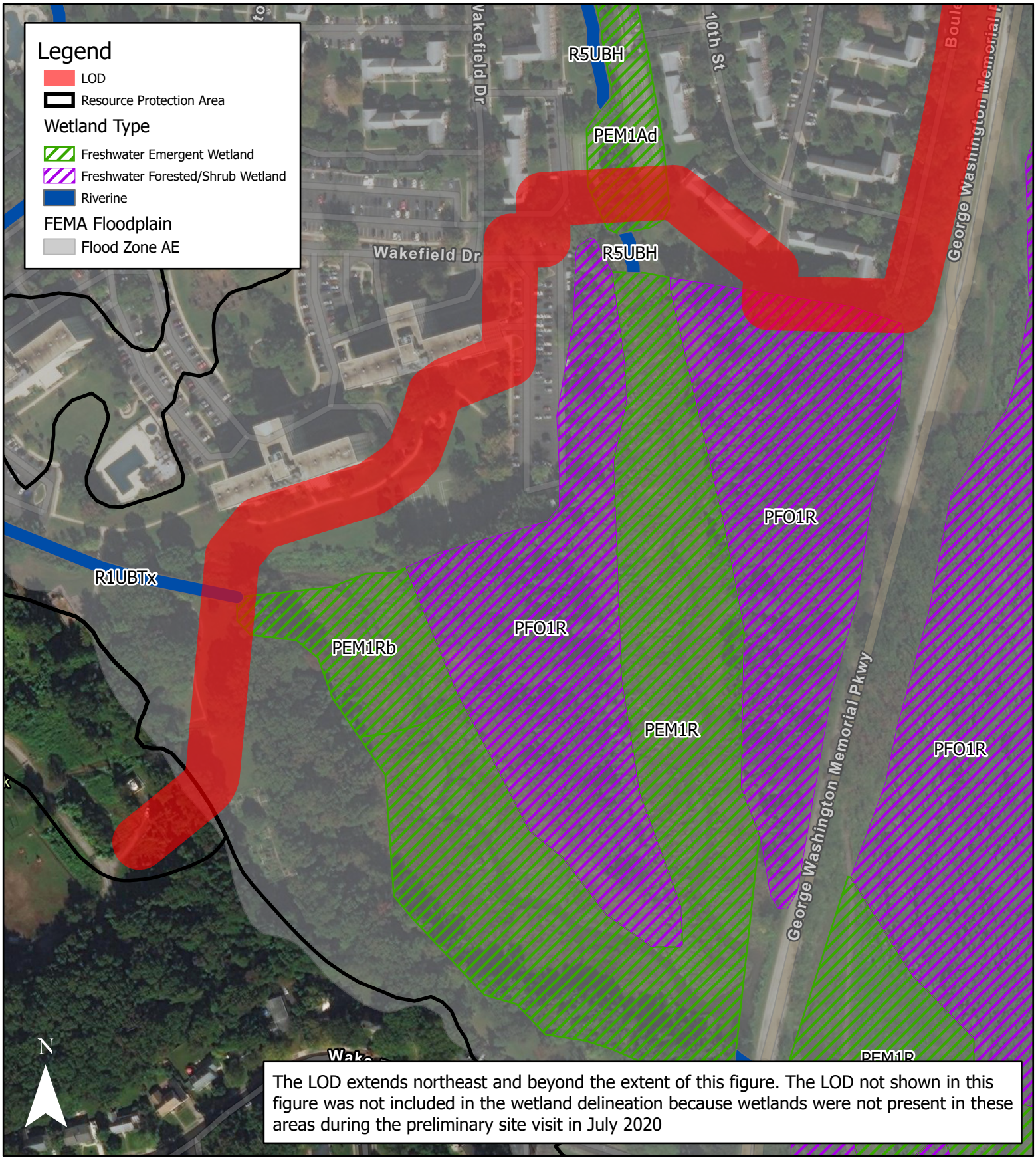

The LOD extends northeast and beyond the extent of this figure. The LOD not shown in this figure was not included in the wetland delineation because wetlands were not present in these areas during the preliminary site visit in July 2020

Metropolitan Washington District of Columbia Wetland Delineation Report (Belle Haven)

Figure 3A: Published Water Resources

US Army Corps of Engineers - Baltimore District

0 250 500 Feet

Source: ESRI, NWI, USFWS, Fairfax Co. GIS, FEMA

Date: October 2021

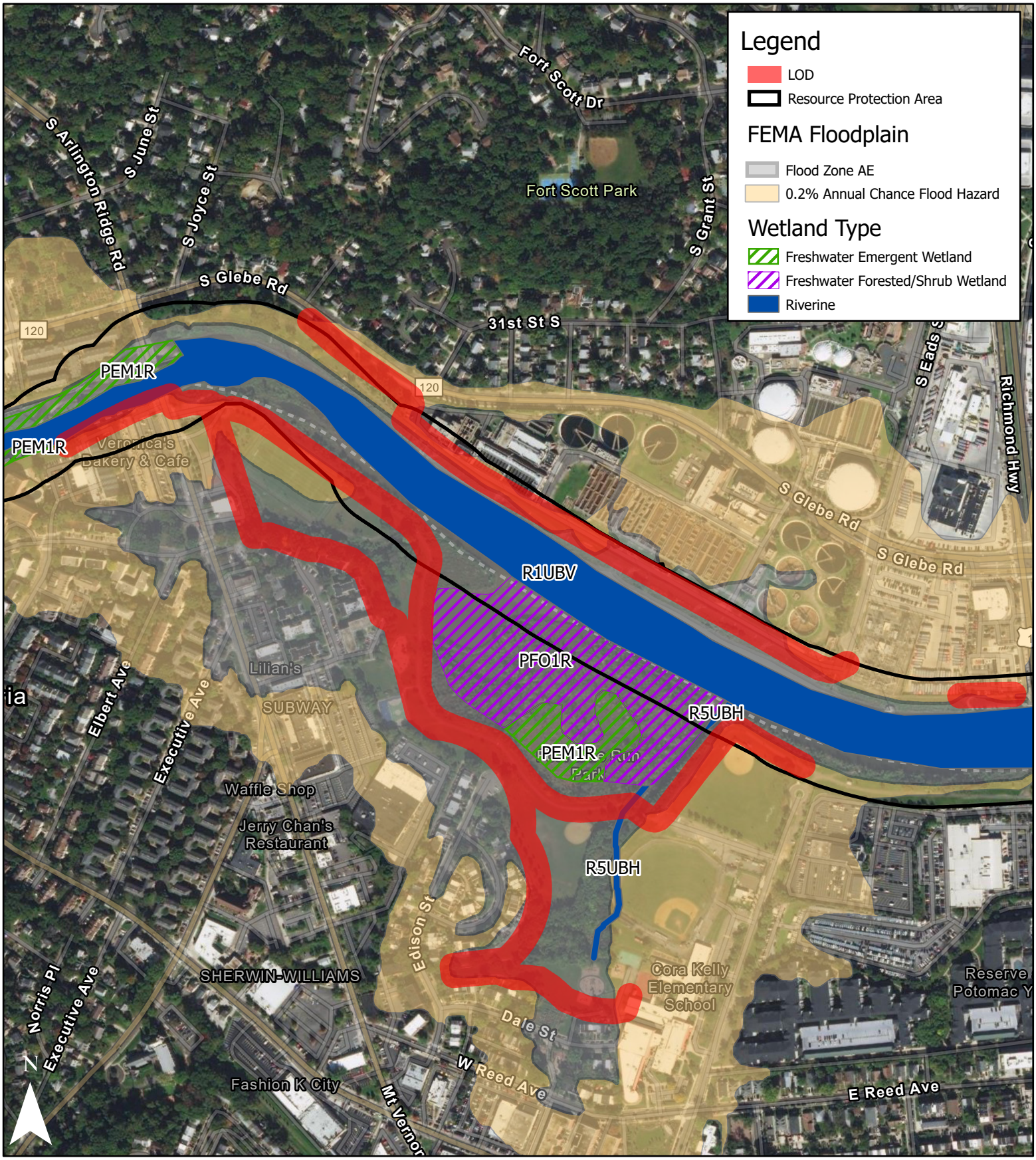

Metropolitan Washington District of Columbia Wetland Delineation (Four Mile Run)

Figure 3B: Published Water Resources	US Army Corps of Engineers - Baltimore District	0 500 1,000 Feet Source: ESRI, NWI, USFWS, City of Alexandria GIS, FEMA Date: October 2021

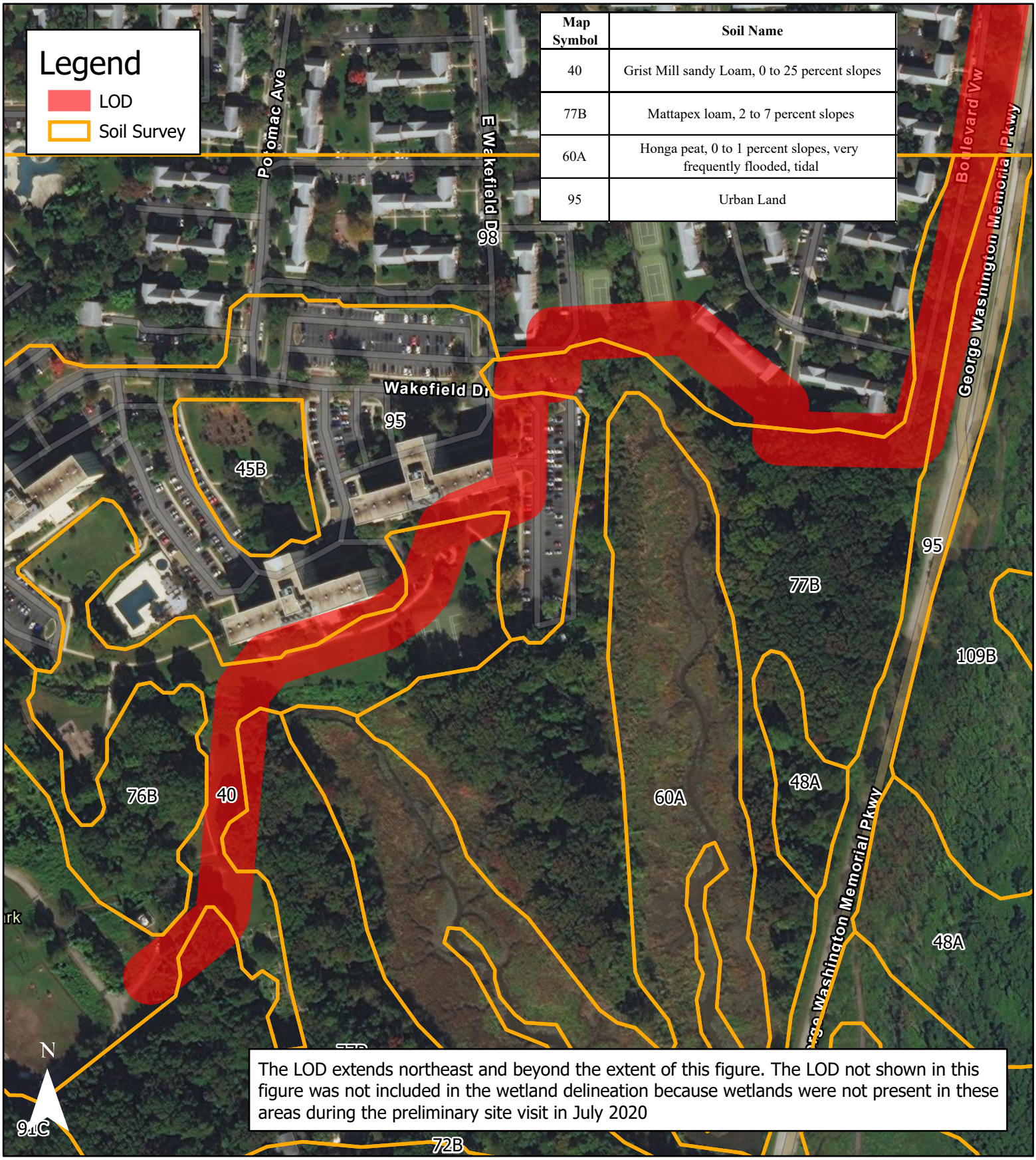

Map Symbol	Soil Name
40	Grist Mill sandy Loam, 0 to 25 percent slopes
77B	Mattapex loam, 2 to 7 percent slopes
60A	Honga peat, 0 to 1 percent slopes, very frequently flooded, tidal
95	Urban Land

The LOD extends northeast and beyond the extent of this figure. The LOD not shown in this figure was not included in the wetland delineation because wetlands were not present in these areas during the preliminary site visit in July 2020

Metropolitan Washington District of Columbia Wetland Delineation Report (Belle Haven)

Figure 4A:
Soil Survey

US Army Corps of Engineers - Baltimore District

0 250 500 Feet

Source: ESRI, USDA-NRCS
Date: October 2021

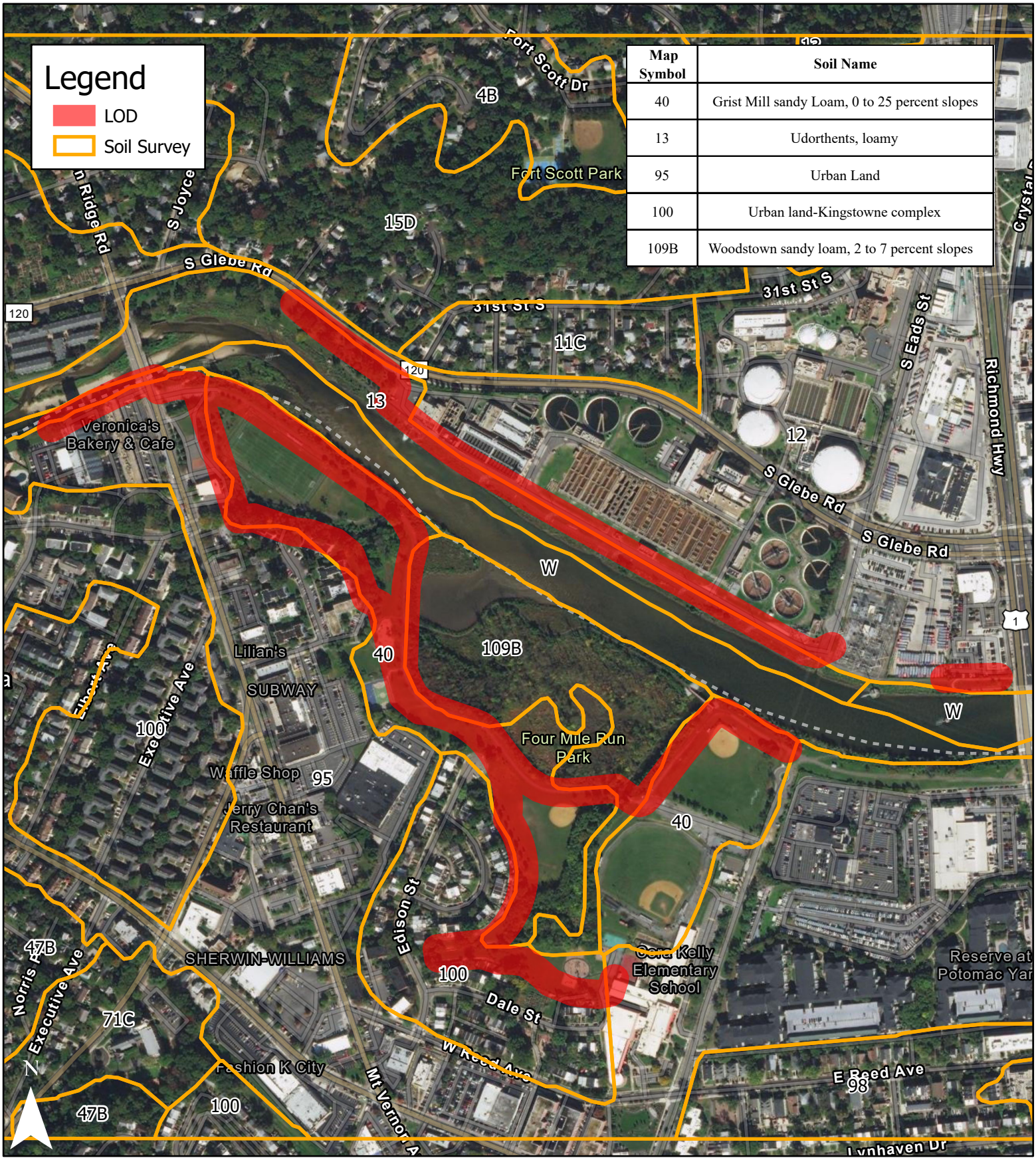

Map Symbol	Soil Name
40	Grist Mill sandy Loam, 0 to 25 percent slopes
13	Udorthents, loamy
95	Urban Land
100	Urban land-Kingstowne complex
109B	Woodstown sandy loam, 2 to 7 percent slopes

Metropolitan Washington District of Columbia Wetland Delineation Report (Four Mile Run)

Figure 4B:
Soil Survey

US Army Corps of Engineers - Baltimore District

0 500 1,000 Feet

Source: ESRI, USDA-NRCS

Date: October 2021

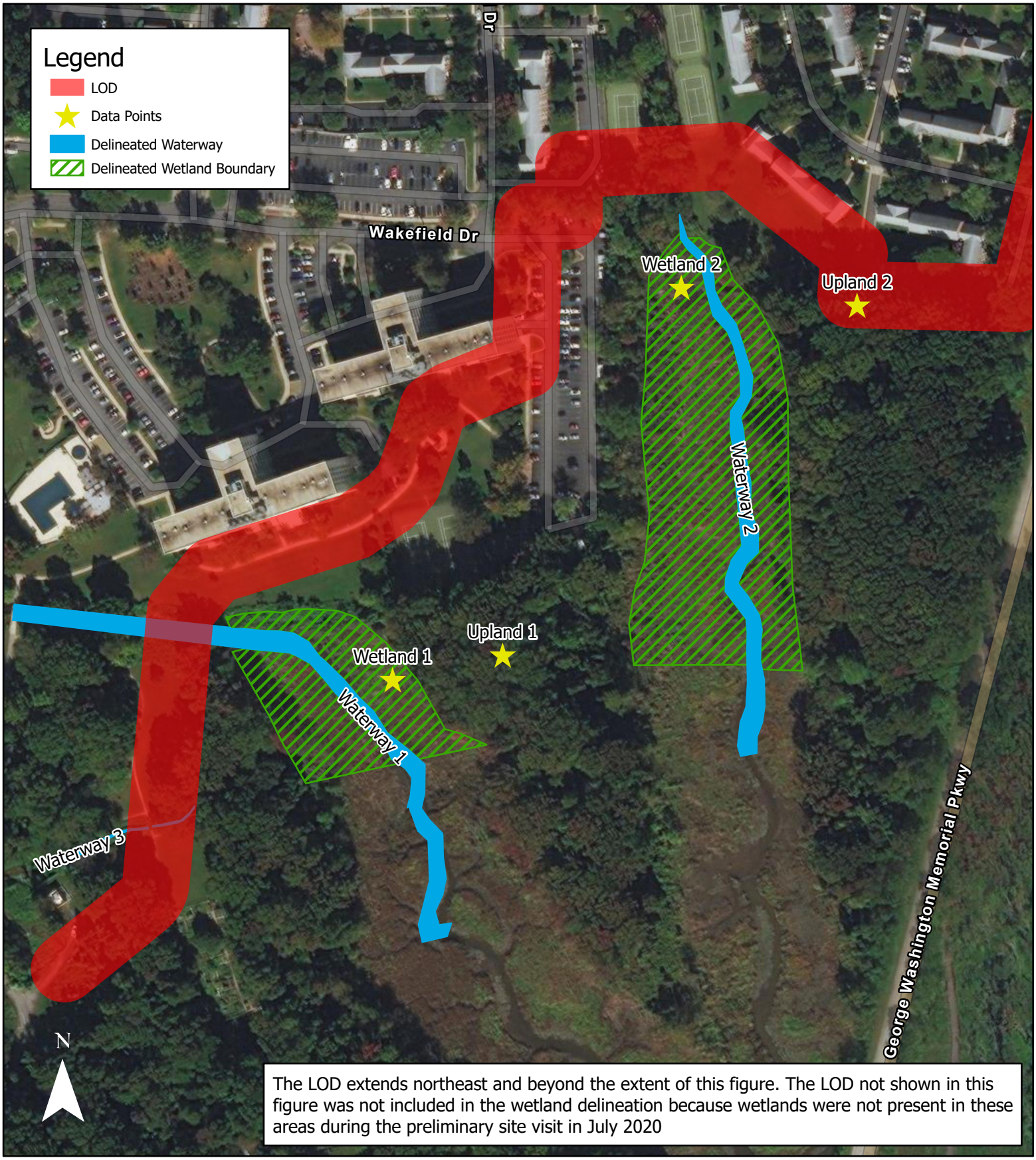

Metropolitan Washington District of Columbia Wetland Delineation Report (Belle Haven)

Figure 5A: Delineated Features	US Army Corps of Engineers - Baltimore District	0 200 400 Feet Source: ESRI, Fairfax Co. GIS Date: October 2021

Metropolitan Washington District of Columbia Wetland Delineation Report (Four Mile Run)

Figure 5B: Delineated Features	US Army Corps of Engineers - Baltimore District	0 400 800 Feet Source: ESRI, Fairfax Co. GIS Date: October 2021

APPENDIX B
Photograph Documentation

Belle Haven Photo Log

Photo 1: Wetland 1 overview facing south



Photo 2: Upland 1 overview facing west



Photo 3: Wetland 2 overview facing southwest

Photo 4: Upland 2 overview facing west

Four Mile Run Photo Log

Photo 5: Wetland 3 overview facing southwest

Photo 6: Upland 3 overview facing east

Photo 7: Wetland 4 overview facing east



Photo 8: Upland 4/5/6 overview facing northeast

Photo 9: Wetland 5 overview facing northwest

Photo 10: Wetland 6 overview facing east

Photo 11: Wetland 7 overview facing east



Photo 12: Wetland 7 overview facing east

Photo 13: Wetland 7 overview facing south overlooking Four Mile Run and Wetland 5 and Wetland 6

Photo 14: Wetland 7 overview facing east

Photo 15: Wetland 7 overview facing east

APPENDIX C
Routine Wetland Data Forms

WETLAND DETERMINATION DATA FORM – Atlantic and Gulf Coastal Plain Region

Project/Site: Belle Haven Wetland Delineation City/County: Fairfax Sampling Date: 2021-07-27

Applicant/Owner: USACE - Baltimore District State: VA Sampling Point: Upland 1

Investigator(s): C. Johnson, M. Spindler Section, Township, Range: N/A

Landform (hillslope, terrace, etc.): Flat Local relief (concave, convex, none): None Slope (%): 1-2%

Subregion (LRR or MLRA): MLRA 149A Lat: 38.770884 Long: -77.055439 Datum: NAD83

Soil Map Unit Name: 77B - Mattapex loam, 2 to 7 percent slopes NWI classification: Upland

Are climatic / hydrologic conditions on the site typical for this time of year? Yes X No _____ (If no, explain in Remarks.)

Are Vegetation _____, Soil _____, or Hydrology _____ significantly disturbed? Are "Normal Circumstances" present? Yes X No _____

Are Vegetation _____, Soil _____, or Hydrology _____ naturally problematic? (If needed, explain any answers in Remarks.)

SUMMARY OF FINDINGS – Attach site map showing sampling point locations, transects, important features, etc.

Hydrophytic Vegetation Present?	Yes X	No _____	**Is the Sampled Area within a Wetland?** **Yes** _____ **No** X
Hydric Soil Present?	Yes _____	No X	
Wetland Hydrology Present?	Yes _____	No X	

Remarks:

HYDROLOGY

Wetland Hydrology Indicators:

Primary Indicators (minimum of one is required; check all that apply)

- ☐ Surface Water (A1)
- ☐ High Water Table (A2)
- ☐ Saturation (A3)
- ☐ Water Marks (B1)
- ☐ Sediment Deposits (B2)
- ☐ Drift Deposits (B3)
- ☐ Algal Mat or Crust (B4)
- ☐ Iron Deposits (B5)
- ☐ Inundation Visible on Aerial Imagery (B7)
- ☐ Water-Stained Leaves (B9)
- ☐ Aquatic Fauna (B13)
- ☐ Marl Deposits (B15) **(LRR U)**
- ☐ Hydrogen Sulfide Odor (C1)
- ☐ Oxidized Rhizospheres along Living Roots (C3)
- ☐ Presence of Reduced Iron (C4)
- ☐ Recent Iron Reduction in Tilled Soils (C6)
- ☐ Thin Muck Surface (C7)
- ☐ Other (Explain in Remarks)

Secondary Indicators (minimum of two required)

- ☐ Surface Soil Cracks (B6)
- ☐ Sparsely Vegetated Concave Surface (B8)
- ☐ Drainage Patterns (B10)
- ☐ Moss Trim Lines (B16)
- ☐ Dry-Season Water Table (C2)
- ☐ Crayfish Burrows (C8)
- ☐ Saturation Visible on Aerial Imagery (C9)
- ☐ Geomorphic Position (D2)
- ☐ Shallow Aquitard (D3)
- ☐ FAC-Neutral Test (D5)
- ☐ Sphagnum moss (D8) **(LRR T, U)**

Field Observations:

Surface Water Present?	Yes _____	No X	Depth (inches): _____
Water Table Present?	Yes _____	No X	Depth (inches): _____
Saturation Present? (includes capillary fringe)	Yes _____	No X	Depth (inches): _____

Wetland Hydrology Present? **Yes** _____ **No** X

Describe Recorded Data (stream gauge, monitoring well, aerial photos, previous inspections), if available:

Remarks:

VEGETATION (Four Strata) – Use scientific names of plants.

Sampling Point: Upland 1

Tree Stratum (Plot size: 30')	Absolute % Cover	Dominant Species?	Indicator Status
1. *Acer rubrum*	60	Yes	FAC
2. *Liquidambar styraciflua*	20	Yes	FAC
3.			
4.			
5.			
6.			
7.			
8.			
	80 = Total Cover		
50% of total cover: 40	20% of total cover: 16		

Sapling/Shrub Stratum (Plot size: 15')			
1. *Acer rubrum*	30	Yes	FAC
2. *Lindera benzoin*	40	Yes	FACW
3. *Viburnum dentatum*	10	No	FAC
4.			
5.			
6.			
7.			
8.			
	80 = Total Cover		
50% of total cover: 40	20% of total cover: 16		

Herb Stratum (Plot size: 5')			
1. *Fraxinus pennsylvanica*	10	No	FACW
2. *Sanicula marilandica*	15	No	FACU
3. *Toxicodendron radicans*	5	No	FAC
4. *Lonicera japonica*	5	No	FACU
5. *Lindera benzoin*	30	Yes	FACW
6. *Viburnum dentatum*	20	Yes	FAC
7. *Campsis radicans*	5	No	FAC
8. *Parthenocissus quinquefolia*	5	No	FAC
9.			
10.			
11.			
12.			
	95 = Total Cover		
50% of total cover: 47.5	20% of total cover: 19		

Woody Vine Stratum (Plot size: 30')			
1. *Hedera helix*	20	Yes	FACU
2. *Celastrus orbiculatus*	30	Yes	FACU
3.			
4.			
5.			
	50 = Total Cover		
50% of total cover: 25	20% of total cover: 10		

Dominance Test worksheet:

Number of Dominant Species That Are OBL, FACW, or FAC: 6 (A)

Total Number of Dominant Species Across All Strata: 8 (B)

Percent of Dominant Species That Are OBL, FACW, or FAC: 75 (A/B)

Prevalence Index worksheet:

Total % Cover of:		Multiply by:
OBL species		x 1 =
FACW species		x 2 =
FAC species		x 3 =
FACU species		x 4 =
UPL species		x 5 =
Column Totals:	(A)	(B)

Prevalence Index = B/A =

Hydrophytic Vegetation Indicators:

- ☐ 1 - Rapid Test for Hydrophytic Vegetation
- ☑ 2 - Dominance Test is >50%
- ☐ 3 - Prevalence Index is ≤3.0[1]
- ☐ Problematic Hydrophytic Vegetation[1] (Explain)

[1]Indicators of hydric soil and wetland hydrology must be present, unless disturbed or problematic.

Definitions of Four Vegetation Strata:

Tree – Woody plants, excluding vines, 3 in. (7.6 cm) or more in diameter at breast height (DBH), regardless of height.

Sapling/Shrub – Woody plants, excluding vines, less than 3 in. DBH and greater than 3.28 ft (1 m) tall.

Herb – All herbaceous (non-woody) plants, regardless of size, and woody plants less than 3.28 ft tall.

Woody vine – All woody vines greater than 3.28 ft in height.

Hydrophytic Vegetation Present? **Yes** ____ **No** X

Remarks: (If observed, list morphological adaptations below).

SOIL

Sampling Point: Upland 1

Profile Description: (Describe to the depth needed to document the indicator or confirm the absence of indicators.)

Depth (inches)	Matrix Color (moist)	Matrix %	Redox Features Color (moist)	Redox %	Type[1]	Loc[2]	Texture	Remarks
0-2	10YR 5/4	100					Silty Loam	
2-15	10YR 6/3	100					Silty Loam	

[1]Type: C=Concentration, D=Depletion, RM=Reduced Matrix, MS=Masked Sand Grains. [2]Location: PL=Pore Lining, M=Matrix.

Hydric Soil Indicators: (Applicable to all LRRs, unless otherwise noted.)

- ☐ Histosol (A1)
- ☐ Histic Epipedon (A2)
- ☐ Black Histic (A3)
- ☐ Hydrogen Sulfide (A4)
- ☐ Stratified Layers (A5)
- ☐ Organic Bodies (A6) **(LRR P, T, U)**
- ☐ 5 cm Mucky Mineral (A7) **(LRR P, T, U)**
- ☐ Muck Presence (A8) **(LRR U)**
- ☐ 1 cm Muck (A9) **(LRR P, T)**
- ☐ Depleted Below Dark Surface (A11)
- ☐ Thick Dark Surface (A12)
- ☐ Coast Prairie Redox (A16) **(MLRA 150A)**
- ☐ Sandy Mucky Mineral (S1) **(LRR O, S)**
- ☐ Sandy Gleyed Matrix (S4)
- ☐ Sandy Redox (S5)
- ☐ Stripped Matrix (S6)
- ☐ Dark Surface (S7) **(LRR P, S, T, U)**
- ☐ Polyvalue Below Surface (S8) **(LRR S, T, U)**
- ☐ Thin Dark Surface (S9) **(LRR S, T, U)**
- ☐ Loamy Mucky Mineral (F1) **(LRR O)**
- ☐ Loamy Gleyed Matrix (F2)
- ☐ Depleted Matrix (F3)
- ☐ Redox Dark Surface (F6)
- ☐ Depleted Dark Surface (F7)
- ☐ Redox Depressions (F8)
- ☐ Marl (F10) **(LRR U)**
- ☐ Depleted Ochric (F11) **(MLRA 151)**
- ☐ Iron-Manganese Masses (F12) **(LRR O, P, T)**
- ☐ Umbric Surface (F13) **(LRR P, T, U)**
- ☐ Delta Ochric (F17) **(MLRA 151)**
- ☐ Reduced Vertic (F18) **(MLRA 150A, 150B)**
- ☐ Piedmont Floodplain Soils (F19) **(MLRA 149A)**
- ☐ Anomalous Bright Loamy Soils (F20) **(MLRA 149A, 153C, 153D)**

Indicators for Problematic Hydric Soils[3]:

- ☐ 1 cm Muck (A9) **(LRR O)**
- ☐ 2 cm Muck (A10) **(LRR S)**
- ☐ Reduced Vertic (F18) **(outside MLRA 150A,B)**
- ☐ Piedmont Floodplain Soils (F19) **(LRR P, S, T)**
- ☐ Anomalous Bright Loamy Soils (F20) **(MLRA 153B)**
- ☐ Red Parent Material (TF2)
- ☐ Very Shallow Dark Surface (TF12)
- ☐ Other (Explain in Remarks)

[3]Indicators of hydrophytic vegetation and wetland hydrology must be present, unless disturbed or problematic.

Restrictive Layer (if observed):

Type: _____

Depth (inches): _____

Hydric Soil Present? **Yes** _____ **No** X

Remarks:

WETLAND DETERMINATION DATA FORM – Atlantic and Gulf Coastal Plain Region

Project/Site: Belle Haven Wetland Delineation City/County: Fairfax Sampling Date: 2021-07-27

Applicant/Owner: USACE - Baltimore District State: VA Sampling Point: Upland 2

Investigator(s): C. Johnson, M. Spindler Section, Township, Range: N/A

Landform (hillslope, terrace, etc.): Flat Local relief (concave, convex, none): None Slope (%): 1-2%

Subregion (LRR or MLRA): MLRA 149A Lat: 38.772356 Long: -77.053397 Datum: NAD83

Soil Map Unit Name: 77B - Mattapex loam, 2 to 7 percent slopes NWI classification: Upland

Are climatic / hydrologic conditions on the site typical for this time of year? Yes X No _____ (If no, explain in Remarks.)

Are Vegetation _____, Soil _____, or Hydrology _____ significantly disturbed? Are "Normal Circumstances" present? Yes X No _____

Are Vegetation _____, Soil _____, or Hydrology _____ naturally problematic? (If needed, explain any answers in Remarks.)

SUMMARY OF FINDINGS – Attach site map showing sampling point locations, transects, important features, etc.

Hydrophytic Vegetation Present?	Yes X	No _____	**Is the Sampled Area within a Wetland?** **Yes** _____ **No** X
Hydric Soil Present?	Yes _____	No X	
Wetland Hydrology Present?	Yes _____	No X	

Remarks:

HYDROLOGY

Wetland Hydrology Indicators:

Primary Indicators (minimum of one is required; check all that apply)

- ☐ Surface Water (A1)
- ☐ High Water Table (A2)
- ☐ Saturation (A3)
- ☐ Water Marks (B1)
- ☐ Sediment Deposits (B2)
- ☐ Drift Deposits (B3)
- ☐ Algal Mat or Crust (B4)
- ☐ Iron Deposits (B5)
- ☐ Inundation Visible on Aerial Imagery (B7)
- ☐ Water-Stained Leaves (B9)
- ☐ Aquatic Fauna (B13)
- ☐ Marl Deposits (B15) **(LRR U)**
- ☐ Hydrogen Sulfide Odor (C1)
- ☐ Oxidized Rhizospheres along Living Roots (C3)
- ☐ Presence of Reduced Iron (C4)
- ☐ Recent Iron Reduction in Tilled Soils (C6)
- ☐ Thin Muck Surface (C7)
- ☐ Other (Explain in Remarks)

Secondary Indicators (minimum of two required)

- ☐ Surface Soil Cracks (B6)
- ☐ Sparsely Vegetated Concave Surface (B8)
- ☐ Drainage Patterns (B10)
- ☐ Moss Trim Lines (B16)
- ☐ Dry-Season Water Table (C2)
- ☐ Crayfish Burrows (C8)
- ☐ Saturation Visible on Aerial Imagery (C9)
- ☐ Geomorphic Position (D2)
- ☐ Shallow Aquitard (D3)
- ☐ FAC-Neutral Test (D5)
- ☐ Sphagnum moss (D8) **(LRR T, U)**

Field Observations:

Surface Water Present?	Yes _____	No X	Depth (inches): _____
Water Table Present?	Yes _____	No X	Depth (inches): _____
Saturation Present? (includes capillary fringe)	Yes _____	No X	Depth (inches): _____

Wetland Hydrology Present? **Yes** _____ **No** X

Describe Recorded Data (stream gauge, monitoring well, aerial photos, previous inspections), if available:

Remarks:

VEGETATION (Four Strata) – Use scientific names of plants.

Sampling Point: Upland 2

Tree Stratum (Plot size: 30')	Absolute % Cover	Dominant Species?	Indicator Status
1. *Liquidambar styraciflua*	80	Yes	FAC
2.			
3.			
4.			
5.			
6.			
7.			
8.			
	80 = Total Cover		
50% of total cover: 40	20% of total cover: 16		

Sapling/Shrub Stratum (Plot size: 15')			
1. *Sassafras albidum*	10	Yes	FAC
2. *Lindera benzoin*	25	Yes	FACW
3. *Viburnum dentatum*	10	Yes	FAC
4. *Robinia pseudoacacia*	5	No	UPL
5.			
6.			
7.			
8.			
	50 = Total Cover		
50% of total cover: 25	20% of total cover: 10		

Herb Stratum (Plot size: 5')			
1. *Toxicodendron radicans*	15	Yes	FAC
2. *Lonicera japonica*	15	Yes	FACU
3. *Lindera benzoin*	10	No	FACW
4. *Parthenocissus quinquefolia*	10	No	FACU
5. *Hedera Helix*	15	Yes	FACU
6. *Lysimachia ciliata*	15	Yes	FACW
7.			
8.			
9.			
10.			
11.			
12.			
	80 = Total Cover		
50% of total cover: 40	20% of total cover: 16		

Woody Vine Stratum (Plot size: 30')			
1. *Hedera helix*	20	Yes	FACU
2. *Celastrus orbiculatus*	40	Yes	FACU
3.			
4.			
5.			
	60 = Total Cover		
50% of total cover: 30	20% of total cover: 12		

Dominance Test worksheet:

Number of Dominant Species That Are OBL, FACW, or FAC: 6 (A)

Total Number of Dominant Species Across All Strata: 9 (B)

Percent of Dominant Species That Are OBL, FACW, or FAC: 66 (A/B)

Prevalence Index worksheet:

Total % Cover of:		Multiply by:
OBL species		x 1 =
FACW species		x 2 =
FAC species		x 3 =
FACU species		x 4 =
UPL species		x 5 =
Column Totals:	(A)	(B)

Prevalence Index = B/A =

Hydrophytic Vegetation Indicators:

- ☐ 1 - Rapid Test for Hydrophytic Vegetation
- ☑ 2 - Dominance Test is >50%
- ☐ 3 - Prevalence Index is ≤3.0[1]
- ☐ Problematic Hydrophytic Vegetation[1] (Explain)

[1]Indicators of hydric soil and wetland hydrology must be present, unless disturbed or problematic.

Definitions of Four Vegetation Strata:

Tree – Woody plants, excluding vines, 3 in. (7.6 cm) or more in diameter at breast height (DBH), regardless of height.

Sapling/Shrub – Woody plants, excluding vines, less than 3 in. DBH and greater than 3.28 ft (1 m) tall.

Herb – All herbaceous (non-woody) plants, regardless of size, and woody plants less than 3.28 ft tall.

Woody vine – All woody vines greater than 3.28 ft in height.

Hydrophytic Vegetation Present? **Yes** X **No** _____

Remarks: (If observed, list morphological adaptations below).

SOIL

Sampling Point: Upland 2

Profile Description: (Describe to the depth needed to document the indicator or confirm the absence of indicators.)

Depth (inches)	Matrix Color (moist)	Matrix %	Redox Features Color (moist)	Redox %	Type[1]	Loc[2]	Texture	Remarks
0-4	10YR 4/2	100					Silty Loam	
4-12	10YR 6/8	100					Silty Loam	

[1]Type: C=Concentration, D=Depletion, RM=Reduced Matrix, MS=Masked Sand Grains. [2]Location: PL=Pore Lining, M=Matrix.

Hydric Soil Indicators: (Applicable to all LRRs, unless otherwise noted.)

- ☐ Histosol (A1)
- ☐ Histic Epipedon (A2)
- ☐ Black Histic (A3)
- ☐ Hydrogen Sulfide (A4)
- ☐ Stratified Layers (A5)
- ☐ Organic Bodies (A6) **(LRR P, T, U)**
- ☐ 5 cm Mucky Mineral (A7) **(LRR P, T, U)**
- ☐ Muck Presence (A8) **(LRR U)**
- ☐ 1 cm Muck (A9) **(LRR P, T)**
- ☐ Depleted Below Dark Surface (A11)
- ☐ Thick Dark Surface (A12)
- ☐ Coast Prairie Redox (A16) **(MLRA 150A)**
- ☐ Sandy Mucky Mineral (S1) **(LRR O, S)**
- ☐ Sandy Gleyed Matrix (S4)
- ☐ Sandy Redox (S5)
- ☐ Stripped Matrix (S6)
- ☐ Dark Surface (S7) **(LRR P, S, T, U)**
- ☐ Polyvalue Below Surface (S8) **(LRR S, T, U)**
- ☐ Thin Dark Surface (S9) **(LRR S, T, U)**
- ☐ Loamy Mucky Mineral (F1) **(LRR O)**
- ☐ Loamy Gleyed Matrix (F2)
- ☐ Depleted Matrix (F3)
- ☐ Redox Dark Surface (F6)
- ☐ Depleted Dark Surface (F7)
- ☐ Redox Depressions (F8)
- ☐ Marl (F10) **(LRR U)**
- ☐ Depleted Ochric (F11) **(MLRA 151)**
- ☐ Iron-Manganese Masses (F12) **(LRR O, P, T)**
- ☐ Umbric Surface (F13) **(LRR P, T, U)**
- ☐ Delta Ochric (F17) **(MLRA 151)**
- ☐ Reduced Vertic (F18) **(MLRA 150A, 150B)**
- ☐ Piedmont Floodplain Soils (F19) **(MLRA 149A)**
- ☐ Anomalous Bright Loamy Soils (F20) **(MLRA 149A, 153C, 153D)**

Indicators for Problematic Hydric Soils[3]:

- ☐ 1 cm Muck (A9) **(LRR O)**
- ☐ 2 cm Muck (A10) **(LRR S)**
- ☐ Reduced Vertic (F18) **(outside MLRA 150A,B)**
- ☐ Piedmont Floodplain Soils (F19) **(LRR P, S, T)**
- ☐ Anomalous Bright Loamy Soils (F20) **(MLRA 153B)**
- ☐ Red Parent Material (TF2)
- ☐ Very Shallow Dark Surface (TF12)
- ☐ Other (Explain in Remarks)

[3]Indicators of hydrophytic vegetation and wetland hydrology must be present, unless disturbed or problematic.

Restrictive Layer (if observed):

Type: _____

Depth (inches): _____

Hydric Soil Present? **Yes** _____ **No** X

Remarks:

WETLAND DETERMINATION DATA FORM – Atlantic and Gulf Coastal Plain Region

Project/Site: Four Mile Run Wetland Delineation City/County: Fairfax Sampling Date: 2021-07-27

Applicant/Owner: USACE - Baltimore District State: VA Sampling Point: Upland 3

Investigator(s): C. Johnson, M. Spindler Section, Township, Range: N/A

Landform (hillslope, terrace, etc.): Flat Local relief (concave, convex, none): None Slope (%): 1-2%

Subregion (LRR or MLRA): MLRA 149A Lat: 38.842547 Long: -77.060741 Datum: NAD83

Soil Map Unit Name: 40 - Grist Mill sandy loam, 0 to 25 percent slopes NWI classification: Upland

Are climatic / hydrologic conditions on the site typical for this time of year? Yes X No _____ (If no, explain in Remarks.)

Are Vegetation _____, Soil _____, or Hydrology _____ significantly disturbed? Are "Normal Circumstances" present? Yes X No _____

Are Vegetation _____, Soil _____, or Hydrology _____ naturally problematic? (If needed, explain any answers in Remarks.)

SUMMARY OF FINDINGS – Attach site map showing sampling point locations, transects, important features, etc.

Hydrophytic Vegetation Present?	Yes _____	No X	**Is the Sampled Area within a Wetland?** **Yes** _____ **No** X
Hydric Soil Present?	Yes _____	No X	
Wetland Hydrology Present?	Yes _____	No X	

Remarks:

HYDROLOGY

Wetland Hydrology Indicators:

Primary Indicators (minimum of one is required; check all that apply)

- ☐ Surface Water (A1)
- ☐ High Water Table (A2)
- ☐ Saturation (A3)
- ☐ Water Marks (B1)
- ☐ Sediment Deposits (B2)
- ☐ Drift Deposits (B3)
- ☐ Algal Mat or Crust (B4)
- ☐ Iron Deposits (B5)
- ☐ Inundation Visible on Aerial Imagery (B7)
- ☐ Water-Stained Leaves (B9)
- ☐ Aquatic Fauna (B13)
- ☐ Marl Deposits (B15) **(LRR U)**
- ☐ Hydrogen Sulfide Odor (C1)
- ☐ Oxidized Rhizospheres along Living Roots (C3)
- ☐ Presence of Reduced Iron (C4)
- ☐ Recent Iron Reduction in Tilled Soils (C6)
- ☐ Thin Muck Surface (C7)
- ☐ Other (Explain in Remarks)

Secondary Indicators (minimum of two required)

- ☐ Surface Soil Cracks (B6)
- ☐ Sparsely Vegetated Concave Surface (B8)
- ☐ Drainage Patterns (B10)
- ☐ Moss Trim Lines (B16)
- ☐ Dry-Season Water Table (C2)
- ☐ Crayfish Burrows (C8)
- ☐ Saturation Visible on Aerial Imagery (C9)
- ☐ Geomorphic Position (D2)
- ☐ Shallow Aquitard (D3)
- ☐ FAC-Neutral Test (D5)
- ☐ Sphagnum moss (D8) **(LRR T, U)**

Field Observations:

Surface Water Present?	Yes _____	No X	Depth (inches): _____
Water Table Present?	Yes _____	No X	Depth (inches): _____
Saturation Present? (includes capillary fringe)	Yes _____	No X	Depth (inches): _____

Wetland Hydrology Present? **Yes** _____ **No** X

Describe Recorded Data (stream gauge, monitoring well, aerial photos, previous inspections), if available:

Remarks:

VEGETATION (Four Strata) – Use scientific names of plants.

Sampling Point: Upland 3

Tree Stratum (Plot size: 30')	Absolute % Cover	Dominant Species?	Indicator Status
1.			
2.			
3.			
4.			
5.			
6.			
7.			
8.			
	= Total Cover		
50% of total cover:	20% of total cover:		

Sapling/Shrub Stratum (Plot size: 15')			
1.			
2.			
3.			
4.			
5.			
6.			
7.			
8.			
	= Total Cover		
50% of total cover:	20% of total cover:		

Herb Stratum (Plot size: 5')			
1. *Toxicodendron radicans*	5	No	FAC
2. *Solidago* sp.	45	Yes	N/A
3. *Ulmus* sp.	5	No	N/A
4.			
5.			
6.			
7.			
8.			
9.			
10.			
11.			
12.			
	55 = Total Cover		
50% of total cover: 27.5	20% of total cover: 11		

Woody Vine Stratum (Plot size: 30')			
1.			
2.			
3.			
4.			
5.			
	= Total Cover		
50% of total cover:	20% of total cover:		

Dominance Test worksheet:

Number of Dominant Species That Are OBL, FACW, or FAC: 0 (A)

Total Number of Dominant Species Across All Strata: 0 (B)

Percent of Dominant Species That Are OBL, FACW, or FAC: 0 (A/B)

Prevalence Index worksheet:

Total % Cover of:		Multiply by:
OBL species		x 1 =
FACW species		x 2 =
FAC species		x 3 =
FACU species		x 4 =
UPL species		x 5 =
Column Totals:	(A)	(B)

Prevalence Index = B/A =

Hydrophytic Vegetation Indicators:

- ☐ 1 - Rapid Test for Hydrophytic Vegetation
- ☑ 2 - Dominance Test is >50%
- ☐ 3 - Prevalence Index is ≤3.0[1]
- ☐ Problematic Hydrophytic Vegetation[1] (Explain)

[1]Indicators of hydric soil and wetland hydrology must be present, unless disturbed or problematic.

Definitions of Four Vegetation Strata:

Tree – Woody plants, excluding vines, 3 in. (7.6 cm) or more in diameter at breast height (DBH), regardless of height.

Sapling/Shrub – Woody plants, excluding vines, less than 3 in. DBH and greater than 3.28 ft (1 m) tall.

Herb – All herbaceous (non-woody) plants, regardless of size, and woody plants less than 3.28 ft tall.

Woody vine – All woody vines greater than 3.28 ft in height.

Hydrophytic Vegetation Present? **Yes** ____ **No** X

Remarks: (If observed, list morphological adaptations below).

SOIL

Sampling Point: Upland 3

Profile Description: (Describe to the depth needed to document the indicator or confirm the absence of indicators.)

Depth (inches)	Matrix Color (moist)	Matrix %	Redox Features Color (moist)	Redox %	Type[1]	Loc[2]	Texture	Remarks
0-4	10YR 4/2	100					Silty Loam	
4-8	10YR 6/4	100					Silty Loam	

[1]Type: C=Concentration, D=Depletion, RM=Reduced Matrix, MS=Masked Sand Grains. [2]Location: PL=Pore Lining, M=Matrix.

Hydric Soil Indicators: (Applicable to all LRRs, unless otherwise noted.)

- ☐ Histosol (A1)
- ☐ Histic Epipedon (A2)
- ☐ Black Histic (A3)
- ☐ Hydrogen Sulfide (A4)
- ☐ Stratified Layers (A5)
- ☐ Organic Bodies (A6) **(LRR P, T, U)**
- ☐ 5 cm Mucky Mineral (A7) **(LRR P, T, U)**
- ☐ Muck Presence (A8) **(LRR U)**
- ☐ 1 cm Muck (A9) **(LRR P, T)**
- ☐ Depleted Below Dark Surface (A11)
- ☐ Thick Dark Surface (A12)
- ☐ Coast Prairie Redox (A16) **(MLRA 150A)**
- ☐ Sandy Mucky Mineral (S1) **(LRR O, S)**
- ☐ Sandy Gleyed Matrix (S4)
- ☐ Sandy Redox (S5)
- ☐ Stripped Matrix (S6)
- ☐ Dark Surface (S7) **(LRR P, S, T, U)**
- ☐ Polyvalue Below Surface (S8) **(LRR S, T, U)**
- ☐ Thin Dark Surface (S9) **(LRR S, T, U)**
- ☐ Loamy Mucky Mineral (F1) **(LRR O)**
- ☐ Loamy Gleyed Matrix (F2)
- ☐ Depleted Matrix (F3)
- ☐ Redox Dark Surface (F6)
- ☐ Depleted Dark Surface (F7)
- ☐ Redox Depressions (F8)
- ☐ Marl (F10) **(LRR U)**
- ☐ Depleted Ochric (F11) **(MLRA 151)**
- ☐ Iron-Manganese Masses (F12) **(LRR O, P, T)**
- ☐ Umbric Surface (F13) **(LRR P, T, U)**
- ☐ Delta Ochric (F17) **(MLRA 151)**
- ☐ Reduced Vertic (F18) **(MLRA 150A, 150B)**
- ☐ Piedmont Floodplain Soils (F19) **(MLRA 149A)**
- ☐ Anomalous Bright Loamy Soils (F20) **(MLRA 149A, 153C, 153D)**

Indicators for Problematic Hydric Soils[3]:

- ☐ 1 cm Muck (A9) **(LRR O)**
- ☐ 2 cm Muck (A10) **(LRR S)**
- ☐ Reduced Vertic (F18) **(outside MLRA 150A,B)**
- ☐ Piedmont Floodplain Soils (F19) **(LRR P, S, T)**
- ☐ Anomalous Bright Loamy Soils (F20) **(MLRA 153B)**
- ☐ Red Parent Material (TF2)
- ☐ Very Shallow Dark Surface (TF12)
- ☐ Other (Explain in Remarks)

[3]Indicators of hydrophytic vegetation and wetland hydrology must be present, unless disturbed or problematic.

Restrictive Layer (if observed):

Type: Roots/gravel

Depth (inches): 8

Hydric Soil Present? **Yes** _____ **No** X

Remarks:

WETLAND DETERMINATION DATA FORM – Atlantic and Gulf Coastal Plain Region

Project/Site: Four Mile Run Wetland Delineation City/County: Fairfax Sampling Date: 2021-07-28

Applicant/Owner: USACE - Baltimore District State: VA Sampling Point: Upland 4/5/6

Investigator(s): C. Johnson, M. Spindler Section, Township, Range: N/A

Landform (hillslope, terrace, etc.): Hillslope Local relief (concave, convex, none): None Slope (%): 5-10%

Subregion (LRR or MLRA): MLRA 149A Lat: 38.840541 Long: -77.059696 Datum: NAD83

Soil Map Unit Name: 40 - Grist Mill sandy loam, 0 to 25 percent slopes NWI classification: Upland

Are climatic / hydrologic conditions on the site typical for this time of year? Yes X No _____ (If no, explain in Remarks.)

Are Vegetation _____, Soil _____, or Hydrology _____ significantly disturbed? Are "Normal Circumstances" present? Yes X No _____

Are Vegetation _____, Soil _____, or Hydrology _____ naturally problematic? (If needed, explain any answers in Remarks.)

SUMMARY OF FINDINGS – Attach site map showing sampling point locations, transects, important features, etc.

Hydrophytic Vegetation Present?	Yes X	No _____	**Is the Sampled Area within a Wetland?** **Yes** _____ **No** X
Hydric Soil Present?	Yes _____	No X	
Wetland Hydrology Present?	Yes _____	No X	

Remarks:

HYDROLOGY

Wetland Hydrology Indicators:

Primary Indicators (minimum of one is required; check all that apply)

- ☐ Surface Water (A1)
- ☐ High Water Table (A2)
- ☐ Saturation (A3)
- ☐ Water Marks (B1)
- ☐ Sediment Deposits (B2)
- ☐ Drift Deposits (B3)
- ☐ Algal Mat or Crust (B4)
- ☐ Iron Deposits (B5)
- ☐ Inundation Visible on Aerial Imagery (B7)
- ☐ Water-Stained Leaves (B9)
- ☐ Aquatic Fauna (B13)
- ☐ Marl Deposits (B15) **(LRR U)**
- ☐ Hydrogen Sulfide Odor (C1)
- ☐ Oxidized Rhizospheres along Living Roots (C3)
- ☐ Presence of Reduced Iron (C4)
- ☐ Recent Iron Reduction in Tilled Soils (C6)
- ☐ Thin Muck Surface (C7)
- ☐ Other (Explain in Remarks)

Secondary Indicators (minimum of two required)

- ☐ Surface Soil Cracks (B6)
- ☐ Sparsely Vegetated Concave Surface (B8)
- ☐ Drainage Patterns (B10)
- ☐ Moss Trim Lines (B16)
- ☐ Dry-Season Water Table (C2)
- ☐ Crayfish Burrows (C8)
- ☐ Saturation Visible on Aerial Imagery (C9)
- ☐ Geomorphic Position (D2)
- ☐ Shallow Aquitard (D3)
- ☐ FAC-Neutral Test (D5)
- ☐ Sphagnum moss (D8) **(LRR T, U)**

Field Observations:

Surface Water Present?	Yes _____	No X	Depth (inches): _____
Water Table Present?	Yes _____	No X	Depth (inches): _____
Saturation Present? (includes capillary fringe)	Yes _____	No X	Depth (inches): _____

Wetland Hydrology Present? **Yes** _____ **No** X

Describe Recorded Data (stream gauge, monitoring well, aerial photos, previous inspections), if available:

Remarks:

VEGETATION (Four Strata) – Use scientific names of plants.

Sampling Point: Upland 4/5/6

Tree Stratum (Plot size: 30')	Absolute % Cover	Dominant Species?	Indicator Status
1. *Populus deltoides*	20	Yes	FAC
2. *Juglans nigra*	10	Yes	UPL
3. *Acer rubrum*	15	Yes	FAC
4. *Ulmus rubra*	5	No	FAC
5.			
6.			
7.			
8.			
	50 = Total Cover		
50% of total cover: 25	20% of total cover: 10		

Sapling/Shrub Stratum (Plot size: 15')			
1. *Morus alba*	10	Yes	FACU
2. *Pyrus calleryana*	15	Yes	NI
3.			
4.			
5.			
6.			
7.			
8.			
	25 = Total Cover		
50% of total cover: 12.5	20% of total cover: 5		

Herb Stratum (Plot size: 5')			
1. *Ampelopsis brevipedunculata*	40	Yes	NI
2. *Toxicodendron radicans*	20	Yes	FAC
3. *Lespedeza cuneata*	10	No	FACU
4.			
5.			
6.			
7.			
8.			
9.			
10.			
11.			
12.			
	70 = Total Cover		
50% of total cover: 35	20% of total cover: 14		

Woody Vine Stratum (Plot size: 30')			
1.			
2.			
3.			
4.			
5.			
	= Total Cover		
50% of total cover:	20% of total cover:		

Dominance Test worksheet:

Number of Dominant Species That Are OBL, FACW, or FAC: 3 (A)

Total Number of Dominant Species Across All Strata: 5 (B)

Percent of Dominant Species That Are OBL, FACW, or FAC: 60 (A/B)

Prevalence Index worksheet:

Total % Cover of:		Multiply by:	
OBL species		x 1 =	
FACW species		x 2 =	
FAC species		x 3 =	
FACU species		x 4 =	
UPL species		x 5 =	
Column Totals:	(A)		(B)

Prevalence Index = B/A =

Hydrophytic Vegetation Indicators:

- ☐ 1 - Rapid Test for Hydrophytic Vegetation
- ☑ 2 - Dominance Test is >50%
- ☐ 3 - Prevalence Index is ≤3.0[1]
- ☐ Problematic Hydrophytic Vegetation[1] (Explain)

[1]Indicators of hydric soil and wetland hydrology must be present, unless disturbed or problematic.

Definitions of Four Vegetation Strata:

Tree – Woody plants, excluding vines, 3 in. (7.6 cm) or more in diameter at breast height (DBH), regardless of height.

Sapling/Shrub – Woody plants, excluding vines, less than 3 in. DBH and greater than 3.28 ft (1 m) tall.

Herb – All herbaceous (non-woody) plants, regardless of size, and woody plants less than 3.28 ft tall.

Woody vine – All woody vines greater than 3.28 ft in height.

Hydrophytic Vegetation Present? **Yes** X **No** _____

Remarks: (If observed, list morphological adaptations below).

SOIL

Sampling Point: Upland 4/5/6

Profile Description: (Describe to the depth needed to document the indicator or confirm the absence of indicators.)

Depth (inches)	Matrix Color (moist)	Matrix %	Redox Features Color (moist)	Redox %	Type[1]	Loc[2]	Texture	Remarks
0-3	10YR 4/6	100					Silty Loam	
3-12	10YR 7/8	100					Silty Loam	

[1]Type: C=Concentration, D=Depletion, RM=Reduced Matrix, MS=Masked Sand Grains. [2]Location: PL=Pore Lining, M=Matrix.

Hydric Soil Indicators: (Applicable to all LRRs, unless otherwise noted.)

- ☐ Histosol (A1)
- ☐ Histic Epipedon (A2)
- ☐ Black Histic (A3)
- ☐ Hydrogen Sulfide (A4)
- ☐ Stratified Layers (A5)
- ☐ Organic Bodies (A6) **(LRR P, T, U)**
- ☐ 5 cm Mucky Mineral (A7) **(LRR P, T, U)**
- ☐ Muck Presence (A8) **(LRR U)**
- ☐ 1 cm Muck (A9) **(LRR P, T)**
- ☐ Depleted Below Dark Surface (A11)
- ☐ Thick Dark Surface (A12)
- ☐ Coast Prairie Redox (A16) **(MLRA 150A)**
- ☐ Sandy Mucky Mineral (S1) **(LRR O, S)**
- ☐ Sandy Gleyed Matrix (S4)
- ☐ Sandy Redox (S5)
- ☐ Stripped Matrix (S6)
- ☐ Dark Surface (S7) **(LRR P, S, T, U)**
- ☐ Polyvalue Below Surface (S8) **(LRR S, T, U)**
- ☐ Thin Dark Surface (S9) **(LRR S, T, U)**
- ☐ Loamy Mucky Mineral (F1) **(LRR O)**
- ☐ Loamy Gleyed Matrix (F2)
- ☐ Depleted Matrix (F3)
- ☐ Redox Dark Surface (F6)
- ☐ Depleted Dark Surface (F7)
- ☐ Redox Depressions (F8)
- ☐ Marl (F10) **(LRR U)**
- ☐ Depleted Ochric (F11) **(MLRA 151)**
- ☐ Iron-Manganese Masses (F12) **(LRR O, P, T)**
- ☐ Umbric Surface (F13) **(LRR P, T, U)**
- ☐ Delta Ochric (F17) **(MLRA 151)**
- ☐ Reduced Vertic (F18) **(MLRA 150A, 150B)**
- ☐ Piedmont Floodplain Soils (F19) **(MLRA 149A)**
- ☐ Anomalous Bright Loamy Soils (F20) **(MLRA 149A, 153C, 153D)**

Indicators for Problematic Hydric Soils[3]:

- ☐ 1 cm Muck (A9) **(LRR O)**
- ☐ 2 cm Muck (A10) **(LRR S)**
- ☐ Reduced Vertic (F18) **(outside MLRA 150A,B)**
- ☐ Piedmont Floodplain Soils (F19) **(LRR P, S, T)**
- ☐ Anomalous Bright Loamy Soils (F20) **(MLRA 153B)**
- ☐ Red Parent Material (TF2)
- ☐ Very Shallow Dark Surface (TF12)
- ☐ Other (Explain in Remarks)

[3]Indicators of hydrophytic vegetation and wetland hydrology must be present, unless disturbed or problematic.

Restrictive Layer (if observed):

Type: _____

Depth (inches): _____

Hydric Soil Present? **Yes** _____ **No** X

Remarks:

WETLAND DETERMINATION DATA FORM – Atlantic and Gulf Coastal Plain Region

Project/Site: Four Mile Run Wetland Delineation City/County: Fairfax Sampling Date: 2021-07-28

Applicant/Owner: USACE - Baltimore District State: VA Sampling Point: Upland 7

Investigator(s): C. Johnson, M. Spindler Section, Township, Range: N/A

Landform (hillslope, terrace, etc.): Hillslope Local relief (concave, convex, none): None Slope (%): 5-10%

Subregion (LRR or MLRA): MLRA 149A Lat: 38.840541 Long: -77.059696 Datum: NAD83

Soil Map Unit Name: Udorthents, loamy NWI classification: Upland

Are climatic / hydrologic conditions on the site typical for this time of year? Yes X No _____ (If no, explain in Remarks.)

Are Vegetation _____, Soil _____, or Hydrology _____ significantly disturbed? Are "Normal Circumstances" present? Yes X No _____

Are Vegetation _____, Soil _____, or Hydrology _____ naturally problematic? (If needed, explain any answers in Remarks.)

SUMMARY OF FINDINGS – Attach site map showing sampling point locations, transects, important features, etc.

Hydrophytic Vegetation Present?	Yes _____	No X	**Is the Sampled Area within a Wetland?** **Yes** _____ **No** X
Hydric Soil Present?	Yes _____	No X	
Wetland Hydrology Present?	Yes _____	No X	

Remarks:

HYDROLOGY

Wetland Hydrology Indicators:

Primary Indicators (minimum of one is required; check all that apply)

- ☐ Surface Water (A1)
- ☐ High Water Table (A2)
- ☐ Saturation (A3)
- ☐ Water Marks (B1)
- ☐ Sediment Deposits (B2)
- ☐ Drift Deposits (B3)
- ☐ Algal Mat or Crust (B4)
- ☐ Iron Deposits (B5)
- ☐ Inundation Visible on Aerial Imagery (B7)
- ☐ Water-Stained Leaves (B9)
- ☐ Aquatic Fauna (B13)
- ☐ Marl Deposits (B15) **(LRR U)**
- ☐ Hydrogen Sulfide Odor (C1)
- ☐ Oxidized Rhizospheres along Living Roots (C3)
- ☐ Presence of Reduced Iron (C4)
- ☐ Recent Iron Reduction in Tilled Soils (C6)
- ☐ Thin Muck Surface (C7)
- ☐ Other (Explain in Remarks)

Secondary Indicators (minimum of two required)

- ☐ Surface Soil Cracks (B6)
- ☐ Sparsely Vegetated Concave Surface (B8)
- ☐ Drainage Patterns (B10)
- ☐ Moss Trim Lines (B16)
- ☐ Dry-Season Water Table (C2)
- ☐ Crayfish Burrows (C8)
- ☐ Saturation Visible on Aerial Imagery (C9)
- ☐ Geomorphic Position (D2)
- ☐ Shallow Aquitard (D3)
- ☐ FAC-Neutral Test (D5)
- ☐ Sphagnum moss (D8) **(LRR T, U)**

Field Observations:

Surface Water Present?	Yes _____	No X	Depth (inches): _____
Water Table Present?	Yes _____	No X	Depth (inches): _____
Saturation Present? (includes capillary fringe)	Yes _____	No X	Depth (inches): _____

Wetland Hydrology Present? **Yes** _____ **No** X

Describe Recorded Data (stream gauge, monitoring well, aerial photos, previous inspections), if available:

Remarks:

VEGETATION (Four Strata) – Use scientific names of plants.

Sampling Point: Upland 7

Tree Stratum (Plot size: 30')	Absolute % Cover	Dominant Species?	Indicator Status
1.			
2.			
3.			
4.			
5.			
6.			
7.			
8.			
	= Total Cover		
50% of total cover:		20% of total cover:	

Sapling/Shrub Stratum (Plot size: 15')			
1.			
2.			
3.			
4.			
5.			
6.			
7.			
8.			
	= Total Cover		
50% of total cover:		20% of total cover:	

Herb Stratum (Plot size: 5')			
1. *Ampelopsis brevipedunculata*	10	No	NI
2. *Vicia americana*	40	Yes	FACU
3. *Solidago* sp.	20	Yes	NI
4. *Cirsium canadensis*	15	No	FACU
5. *Asteraceae* sp.	10	No	NI
6.			
7.			
8.			
9.			
10.			
11.			
12.			
	95 = Total Cover		
50% of total cover:	47.5	20% of total cover:	19

Woody Vine Stratum (Plot size: 30')			
1.			
2.			
3.			
4.			
5.			
	= Total Cover		
50% of total cover:		20% of total cover:	

Dominance Test worksheet:

Number of Dominant Species That Are OBL, FACW, or FAC: 0 (A)

Total Number of Dominant Species Across All Strata: 1 (B)

Percent of Dominant Species That Are OBL, FACW, or FAC: 0 (A/B)

Prevalence Index worksheet:

Total % Cover of:		Multiply by:
OBL species		x 1 =
FACW species		x 2 =
FAC species		x 3 =
FACU species		x 4 =
UPL species		x 5 =
Column Totals:	(A)	(B)

Prevalence Index = B/A =

Hydrophytic Vegetation Indicators:

- ☐ 1 - Rapid Test for Hydrophytic Vegetation
- ☐ 2 - Dominance Test is >50%
- ☐ 3 - Prevalence Index is ≤3.0[1]
- ☐ Problematic Hydrophytic Vegetation[1] (Explain)

[1]Indicators of hydric soil and wetland hydrology must be present, unless disturbed or problematic.

Definitions of Four Vegetation Strata:

Tree – Woody plants, excluding vines, 3 in. (7.6 cm) or more in diameter at breast height (DBH), regardless of height.

Sapling/Shrub – Woody plants, excluding vines, less than 3 in. DBH and greater than 3.28 ft (1 m) tall.

Herb – All herbaceous (non-woody) plants, regardless of size, and woody plants less than 3.28 ft tall.

Woody vine – All woody vines greater than 3.28 ft in height.

Hydrophytic Vegetation Present? **Yes** ____ **No** X

Remarks: (If observed, list morphological adaptations below).

SOIL

Sampling Point: Upland 7

Profile Description: (Describe to the depth needed to document the indicator or confirm the absence of indicators.)

Depth (inches)	Matrix Color (moist)	Matrix %	Redox Features Color (moist)	Redox %	Type[1]	Loc[2]	Texture	Remarks
0-2	10YR 3/4	100					Silt Loam	
2-6	10YR 4/6	60					Silt Loam	
	10YR 6/8	40					Silt Loam	
6-10	10YR 6/8	100					Silt Loam	

[1]Type: C=Concentration, D=Depletion, RM=Reduced Matrix, MS=Masked Sand Grains. [2]Location: PL=Pore Lining, M=Matrix.

Hydric Soil Indicators: (Applicable to all LRRs, unless otherwise noted.)

- ☐ Histosol (A1)
- ☐ Histic Epipedon (A2)
- ☐ Black Histic (A3)
- ☐ Hydrogen Sulfide (A4)
- ☐ Stratified Layers (A5)
- ☐ Organic Bodies (A6) **(LRR P, T, U)**
- ☐ 5 cm Mucky Mineral (A7) **(LRR P, T, U)**
- ☐ Muck Presence (A8) **(LRR U)**
- ☐ 1 cm Muck (A9) **(LRR P, T)**
- ☐ Depleted Below Dark Surface (A11)
- ☐ Thick Dark Surface (A12)
- ☐ Coast Prairie Redox (A16) **(MLRA 150A)**
- ☐ Sandy Mucky Mineral (S1) **(LRR O, S)**
- ☐ Sandy Gleyed Matrix (S4)
- ☐ Sandy Redox (S5)
- ☐ Stripped Matrix (S6)
- ☐ Dark Surface (S7) **(LRR P, S, T, U)**
- ☐ Polyvalue Below Surface (S8) **(LRR S, T, U)**
- ☐ Thin Dark Surface (S9) **(LRR S, T, U)**
- ☐ Loamy Mucky Mineral (F1) **(LRR O)**
- ☐ Loamy Gleyed Matrix (F2)
- ☐ Depleted Matrix (F3)
- ☐ Redox Dark Surface (F6)
- ☐ Depleted Dark Surface (F7)
- ☐ Redox Depressions (F8)
- ☐ Marl (F10) **(LRR U)**
- ☐ Depleted Ochric (F11) **(MLRA 151)**
- ☐ Iron-Manganese Masses (F12) **(LRR O, P, T)**
- ☐ Umbric Surface (F13) **(LRR P, T, U)**
- ☐ Delta Ochric (F17) **(MLRA 151)**
- ☐ Reduced Vertic (F18) **(MLRA 150A, 150B)**
- ☐ Piedmont Floodplain Soils (F19) **(MLRA 149A)**
- ☐ Anomalous Bright Loamy Soils (F20) **(MLRA 149A, 153C, 153D)**

Indicators for Problematic Hydric Soils[3]:

- ☐ 1 cm Muck (A9) **(LRR O)**
- ☐ 2 cm Muck (A10) **(LRR S)**
- ☐ Reduced Vertic (F18) **(outside MLRA 150A,B)**
- ☐ Piedmont Floodplain Soils (F19) **(LRR P, S, T)**
- ☐ Anomalous Bright Loamy Soils (F20) **(MLRA 153B)**
- ☐ Red Parent Material (TF2)
- ☐ Very Shallow Dark Surface (TF12)
- ☐ Other (Explain in Remarks)

[3]Indicators of hydrophytic vegetation and wetland hydrology must be present, unless disturbed or problematic.

Restrictive Layer (if observed):

Type: Gravel

Depth (inches): 10

Hydric Soil Present? **Yes** _____ **No** X

Remarks:

WETLAND DETERMINATION DATA FORM – Atlantic and Gulf Coastal Plain Region

Project/Site: Belle View Wetland Delineation City/County: Fairfax Sampling Date: 2021-07-27

Applicant/Owner: USACE - Baltimore District State: VA Sampling Point: Wetland 1

Investigator(s): C. Johnson, M. Spindler Section, Township, Range: N/A

Landform (hillslope, terrace, etc.): Depression Local relief (concave, convex, none): Concave Slope (%): 1-2%

Subregion (LRR or MLRA): MLRA 149A Lat: 38.770560 Long: -77.055992 Datum: NAD83

Soil Map Unit Name: Honga peat, 0 to 1 percent slopes, very frequently flooded, tidal NWI classification: PEM

Are climatic / hydrologic conditions on the site typical for this time of year? Yes X No _____ (If no, explain in Remarks.)

Are Vegetation _____, Soil _____, or Hydrology _____ significantly disturbed? Are "Normal Circumstances" present? Yes X No _____

Are Vegetation _____, Soil _____, or Hydrology _____ naturally problematic? (If needed, explain any answers in Remarks.)

SUMMARY OF FINDINGS – Attach site map showing sampling point locations, transects, important features, etc.

Hydrophytic Vegetation Present?	Yes X	No _____
Hydric Soil Present?	Yes X	No _____
Wetland Hydrology Present?	Yes X	No _____

Is the Sampled Area within a Wetland? **Yes** X **No** _____

Remarks:

Wetland 1 is tidally influenced and surrounded by forested uplands east and west of the system. Wetland 1 is dominated by Typha latifolia, and contains several beneficial functions and values such as habitat, sediment trapping/retention, floodflow alteration, and aesthetics.

HYDROLOGY

Wetland Hydrology Indicators:

Primary Indicators (minimum of one is required; check all that apply)

- ☐ Surface Water (A1)
- ☑ High Water Table (A2)
- ☑ Saturation (A3)
- ☐ Water Marks (B1)
- ☐ Sediment Deposits (B2)
- ☐ Drift Deposits (B3)
- ☐ Algal Mat or Crust (B4)
- ☐ Iron Deposits (B5)
- ☐ Inundation Visible on Aerial Imagery (B7)
- ☐ Water-Stained Leaves (B9)
- ☐ Aquatic Fauna (B13)
- ☐ Marl Deposits (B15) **(LRR U)**
- ☐ Hydrogen Sulfide Odor (C1)
- ☐ Oxidized Rhizospheres along Living Roots (C3)
- ☐ Presence of Reduced Iron (C4)
- ☐ Recent Iron Reduction in Tilled Soils (C6)
- ☐ Thin Muck Surface (C7)
- ☐ Other (Explain in Remarks)

Secondary Indicators (minimum of two required)

- ☐ Surface Soil Cracks (B6)
- ☐ Sparsely Vegetated Concave Surface (B8)
- ☐ Drainage Patterns (B10)
- ☐ Moss Trim Lines (B16)
- ☐ Dry-Season Water Table (C2)
- ☑ Crayfish Burrows (C8)
- ☐ Saturation Visible on Aerial Imagery (C9)
- ☑ Geomorphic Position (D2)
- ☐ Shallow Aquitard (D3)
- ☐ FAC-Neutral Test (D5)
- ☐ Sphagnum moss (D8) **(LRR T, U)**

Field Observations:

Surface Water Present?	Yes _____	No X	Depth (inches): _____
Water Table Present?	Yes X	No _____	Depth (inches): 1"
Saturation Present? (includes capillary fringe)	Yes X	No _____	Depth (inches): 1/2"

Wetland Hydrology Present? **Yes** X **No** _____

Describe Recorded Data (stream gauge, monitoring well, aerial photos, previous inspections), if available:

Remarks:

VEGETATION (Four Strata) – Use scientific names of plants.

Sampling Point: Wetland 1

Tree Stratum (Plot size: _____)	Absolute % Cover	Dominant Species?	Indicator Status
1.			
2.			
3.			
4.			
5.			
6.			
7.			
8.			
	_____ = Total Cover		
50% of total cover: _____	20% of total cover: _____		

Sapling/Shrub Stratum (Plot size: 15')			
1. *Fraxinus pennsylvanica*	5	Yes	FACW
2.			
3.			
4.			
5.			
6.			
7.			
8.			
	5 = Total Cover		
50% of total cover: 2.5	20% of total cover: 0.5		

Herb Stratum (Plot size: 5')			
1. *Typha latifolia*	80	Yes	OBL
2. *Impatiens capensis*	20	No	FACW
3. *Peltandra virginica*	10	No	OBL
4.			
5.			
6.			
7.			
8.			
9.			
10.			
11.			
12.			
	110 = Total Cover		
50% of total cover: 55	20% of total cover: 22		

Woody Vine Stratum (Plot size: _____)			
1.			
2.			
3.			
4.			
5.			
	_____ = Total Cover		
50% of total cover: _____	20% of total cover: _____		

Dominance Test worksheet:

Number of Dominant Species That Are OBL, FACW, or FAC: 2 (A)

Total Number of Dominant Species Across All Strata: 2 (B)

Percent of Dominant Species That Are OBL, FACW, or FAC: 100 (A/B)

Prevalence Index worksheet:

Total % Cover of:		Multiply by:
OBL species	_____	x 1 = _____
FACW species	_____	x 2 = _____
FAC species	_____	x 3 = _____
FACU species	_____	x 4 = _____
UPL species	_____	x 5 = _____
Column Totals:	_____ (A)	_____ (B)

Prevalence Index = B/A = _____

Hydrophytic Vegetation Indicators:

- ☐ 1 - Rapid Test for Hydrophytic Vegetation
- ☑ 2 - Dominance Test is >50%
- ☐ 3 - Prevalence Index is ≤3.0[1]
- ☐ Problematic Hydrophytic Vegetation[1] (Explain)

[1]Indicators of hydric soil and wetland hydrology must be present, unless disturbed or problematic.

Definitions of Four Vegetation Strata:

Tree – Woody plants, excluding vines, 3 in. (7.6 cm) or more in diameter at breast height (DBH), regardless of height.

Sapling/Shrub – Woody plants, excluding vines, less than 3 in. DBH and greater than 3.28 ft (1 m) tall.

Herb – All herbaceous (non-woody) plants, regardless of size, and woody plants less than 3.28 ft tall.

Woody vine – All woody vines greater than 3.28 ft in height.

Hydrophytic Vegetation Present? **Yes** X **No** _____

Remarks: (If observed, list morphological adaptations below).

SOIL

Sampling Point: Wetland 1

Profile Description: (Describe to the depth needed to document the indicator or confirm the absence of indicators.)

Depth (inches)	Matrix Color (moist)	Matrix %	Redox Features Color (moist)	Redox %	Type[1]	Loc[2]	Texture	Remarks
0-2	10YR 2/1	100					Silty Clay	
2-15	10YR 5/1	95	7.5YR 5/8	5	C	M	Silty Clay	

[1]Type: C=Concentration, D=Depletion, RM=Reduced Matrix, MS=Masked Sand Grains. [2]Location: PL=Pore Lining, M=Matrix.

Hydric Soil Indicators: (Applicable to all LRRs, unless otherwise noted.)

- ☐ Histosol (A1)
- ☐ Histic Epipedon (A2)
- ☐ Black Histic (A3)
- ☐ Hydrogen Sulfide (A4)
- ☐ Stratified Layers (A5)
- ☐ Organic Bodies (A6) **(LRR P, T, U)**
- ☐ 5 cm Mucky Mineral (A7) **(LRR P, T, U)**
- ☐ Muck Presence (A8) **(LRR U)**
- ☐ 1 cm Muck (A9) **(LRR P, T)**
- ☐ Depleted Below Dark Surface (A11)
- ☐ Thick Dark Surface (A12)
- ☐ Coast Prairie Redox (A16) **(MLRA 150A)**
- ☐ Sandy Mucky Mineral (S1) **(LRR O, S)**
- ☐ Sandy Gleyed Matrix (S4)
- ☐ Sandy Redox (S5)
- ☐ Stripped Matrix (S6)
- ☐ Dark Surface (S7) **(LRR P, S, T, U)**
- ☐ Polyvalue Below Surface (S8) **(LRR S, T, U)**
- ☐ Thin Dark Surface (S9) **(LRR S, T, U)**
- ☐ Loamy Mucky Mineral (F1) **(LRR O)**
- ☐ Loamy Gleyed Matrix (F2)
- ☑ Depleted Matrix (F3)
- ☐ Redox Dark Surface (F6)
- ☐ Depleted Dark Surface (F7)
- ☐ Redox Depressions (F8)
- ☐ Marl (F10) **(LRR U)**
- ☐ Depleted Ochric (F11) **(MLRA 151)**
- ☐ Iron-Manganese Masses (F12) **(LRR O, P, T)**
- ☐ Umbric Surface (F13) **(LRR P, T, U)**
- ☐ Delta Ochric (F17) **(MLRA 151)**
- ☐ Reduced Vertic (F18) **(MLRA 150A, 150B)**
- ☐ Piedmont Floodplain Soils (F19) **(MLRA 149A)**
- ☐ Anomalous Bright Loamy Soils (F20) **(MLRA 149A, 153C, 153D)**

Indicators for Problematic Hydric Soils[3]:

- ☐ 1 cm Muck (A9) **(LRR O)**
- ☐ 2 cm Muck (A10) **(LRR S)**
- ☐ Reduced Vertic (F18) **(outside MLRA 150A,B)**
- ☐ Piedmont Floodplain Soils (F19) **(LRR P, S, T)**
- ☐ Anomalous Bright Loamy Soils (F20) **(MLRA 153B)**
- ☐ Red Parent Material (TF2)
- ☐ Very Shallow Dark Surface (TF12)
- ☐ Other (Explain in Remarks)

[3]Indicators of hydrophytic vegetation and wetland hydrology must be present, unless disturbed or problematic.

Restrictive Layer (if observed):

Type: _____

Depth (inches): _____

Hydric Soil Present? **Yes** X **No** _____

Remarks:

WETLAND DETERMINATION DATA FORM – Atlantic and Gulf Coastal Plain Region

Project/Site: Belle View Wetland Delineation City/County: Fairfax Sampling Date: 2021-07-27

Applicant/Owner: USACE - Baltimore District State: VA Sampling Point: Wetland 2

Investigator(s): C. Johnson, M. Spindler Section, Township, Range: N/A

Landform (hillslope, terrace, etc.): Depression Local relief (concave, convex, none): Concave Slope (%): 1-2%

Subregion (LRR or MLRA): MLRA 149A Lat: 38.772088 Long: -77.054275 Datum: NAD83

Soil Map Unit Name: Honga peat, 0 to 1 percent slopes, very frequently flooded, tidal NWI classification: PEM

Are climatic / hydrologic conditions on the site typical for this time of year? Yes X No _____ (If no, explain in Remarks.)

Are Vegetation _____, Soil _____, or Hydrology _____ significantly disturbed? Are "Normal Circumstances" present? Yes X No _____

Are Vegetation _____, Soil _____, or Hydrology _____ naturally problematic? (If needed, explain any answers in Remarks.)

SUMMARY OF FINDINGS – Attach site map showing sampling point locations, transects, important features, etc.

Hydrophytic Vegetation Present?	Yes X	No _____	**Is the Sampled Area within a Wetland?** **Yes** X **No** _____
Hydric Soil Present?	Yes X	No _____	
Wetland Hydrology Present?	Yes X	No _____	

Remarks:

Wetland 2 is tidally influenced and surrounded by forested uplands to the east and medium-density housing to the west. Wetland 2 contains several beneficial functions and values such as habitat, sediment trapping/retention, floodflow alteration, and aesthetics.

HYDROLOGY

Wetland Hydrology Indicators:

Primary Indicators (minimum of one is required; check all that apply)

- ☐ Surface Water (A1)
- ☑ High Water Table (A2)
- ☑ Saturation (A3)
- ☐ Water Marks (B1)
- ☐ Sediment Deposits (B2)
- ☐ Drift Deposits (B3)
- ☐ Algal Mat or Crust (B4)
- ☐ Iron Deposits (B5)
- ☐ Inundation Visible on Aerial Imagery (B7)
- ☐ Water-Stained Leaves (B9)
- ☐ Aquatic Fauna (B13)
- ☐ Marl Deposits (B15) **(LRR U)**
- ☐ Hydrogen Sulfide Odor (C1)
- ☐ Oxidized Rhizospheres along Living Roots (C3)
- ☐ Presence of Reduced Iron (C4)
- ☐ Recent Iron Reduction in Tilled Soils (C6)
- ☐ Thin Muck Surface (C7)
- ☐ Other (Explain in Remarks)

Secondary Indicators (minimum of two required)

- ☐ Surface Soil Cracks (B6)
- ☐ Sparsely Vegetated Concave Surface (B8)
- ☐ Drainage Patterns (B10)
- ☐ Moss Trim Lines (B16)
- ☐ Dry-Season Water Table (C2)
- ☑ Crayfish Burrows (C8)
- ☐ Saturation Visible on Aerial Imagery (C9)
- ☑ Geomorphic Position (D2)
- ☐ Shallow Aquitard (D3)
- ☐ FAC-Neutral Test (D5)
- ☐ Sphagnum moss (D8) **(LRR T, U)**

Field Observations:

Surface Water Present?	Yes _____	No X	Depth (inches): _____
Water Table Present?	Yes X	No _____	Depth (inches): 5"
Saturation Present? (includes capillary fringe)	Yes X	No _____	Depth (inches): 2"

Wetland Hydrology Present? **Yes** X **No** _____

Describe Recorded Data (stream gauge, monitoring well, aerial photos, previous inspections), if available:

Remarks:

VEGETATION (Four Strata) – Use scientific names of plants.

Sampling Point: Wetland 2

Tree Stratum (Plot size: _____)	Absolute % Cover	Dominant Species?	Indicator Status
1.			
2.			
3.			
4.			
5.			
6.			
7.			
8.			
	_____ = Total Cover		
50% of total cover: _____	20% of total cover: _____		

Sapling/Shrub Stratum (Plot size: 15')			
1. *Cornus amomum*	10	Yes	FACW
2.			
3.			
4.			
5.			
6.			
7.			
8.			
	10 = Total Cover		
50% of total cover: 5	20% of total cover: 2		

Herb Stratum (Plot size: 5')			
1. *Typha latifolia*	55	Yes	OBL
2. *Impatiens capensis*	10	No	FACW
3. *Eutrochium maculatum*	10	No	OBL
4. *Polygonum arifolium*	20	Yes	OBL
5.			
6.			
7.			
8.			
9.			
10.			
11.			
12.			
	95 = Total Cover		
50% of total cover: 47.5	20% of total cover: 19		

Woody Vine Stratum (Plot size: _____)			
1.			
2.			
3.			
4.			
5.			
	_____ = Total Cover		
50% of total cover: _____	20% of total cover: _____		

Dominance Test worksheet:

Number of Dominant Species That Are OBL, FACW, or FAC: 3 (A)

Total Number of Dominant Species Across All Strata: 3 (B)

Percent of Dominant Species That Are OBL, FACW, or FAC: 100 (A/B)

Prevalence Index worksheet:

Total % Cover of:		Multiply by:
OBL species	_____	x 1 = _____
FACW species	_____	x 2 = _____
FAC species	_____	x 3 = _____
FACU species	_____	x 4 = _____
UPL species	_____	x 5 = _____
Column Totals:	_____ (A)	_____ (B)

Prevalence Index = B/A = _____

Hydrophytic Vegetation Indicators:

- ☐ 1 - Rapid Test for Hydrophytic Vegetation
- ☑ 2 - Dominance Test is >50%
- ☐ 3 - Prevalence Index is ≤3.0[1]
- ☐ Problematic Hydrophytic Vegetation[1] (Explain)

[1]Indicators of hydric soil and wetland hydrology must be present, unless disturbed or problematic.

Definitions of Four Vegetation Strata:

Tree – Woody plants, excluding vines, 3 in. (7.6 cm) or more in diameter at breast height (DBH), regardless of height.

Sapling/Shrub – Woody plants, excluding vines, less than 3 in. DBH and greater than 3.28 ft (1 m) tall.

Herb – All herbaceous (non-woody) plants, regardless of size, and woody plants less than 3.28 ft tall.

Woody vine – All woody vines greater than 3.28 ft in height.

Hydrophytic Vegetation Present? **Yes** X **No** _____

Remarks: (If observed, list morphological adaptations below).

SOIL

Sampling Point: Wetland 2

Profile Description: (Describe to the depth needed to document the indicator or confirm the absence of indicators.)

Depth (inches)	Matrix Color (moist)	Matrix %	Redox Features Color (moist)	Redox %	Type[1]	Loc[2]	Texture	Remarks
0-2	10YR 4/2	100					Silty Clay	
2-10	10YR 4/1	100					Silty Clay	
10-15	10YR 4/1	95	7.5YR 5/8	5	C	M	Silty Clay	

[1]Type: C=Concentration, D=Depletion, RM=Reduced Matrix, MS=Masked Sand Grains. [2]Location: PL=Pore Lining, M=Matrix.

Hydric Soil Indicators: (Applicable to all LRRs, unless otherwise noted.)

- ☐ Histosol (A1)
- ☐ Histic Epipedon (A2)
- ☐ Black Histic (A3)
- ☐ Hydrogen Sulfide (A4)
- ☐ Stratified Layers (A5)
- ☐ Organic Bodies (A6) **(LRR P, T, U)**
- ☐ 5 cm Mucky Mineral (A7) **(LRR P, T, U)**
- ☐ Muck Presence (A8) **(LRR U)**
- ☐ 1 cm Muck (A9) **(LRR P, T)**
- ☐ Depleted Below Dark Surface (A11)
- ☐ Thick Dark Surface (A12)
- ☐ Coast Prairie Redox (A16) **(MLRA 150A)**
- ☐ Sandy Mucky Mineral (S1) **(LRR O, S)**
- ☐ Sandy Gleyed Matrix (S4)
- ☐ Sandy Redox (S5)
- ☐ Stripped Matrix (S6)
- ☐ Dark Surface (S7) **(LRR P, S, T, U)**
- ☐ Polyvalue Below Surface (S8) **(LRR S, T, U)**
- ☐ Thin Dark Surface (S9) **(LRR S, T, U)**
- ☐ Loamy Mucky Mineral (F1) **(LRR O)**
- ☐ Loamy Gleyed Matrix (F2)
- ☑ Depleted Matrix (F3)
- ☐ Redox Dark Surface (F6)
- ☐ Depleted Dark Surface (F7)
- ☐ Redox Depressions (F8)
- ☐ Marl (F10) **(LRR U)**
- ☐ Depleted Ochric (F11) **(MLRA 151)**
- ☐ Iron-Manganese Masses (F12) **(LRR O, P, T)**
- ☐ Umbric Surface (F13) **(LRR P, T, U)**
- ☐ Delta Ochric (F17) **(MLRA 151)**
- ☐ Reduced Vertic (F18) **(MLRA 150A, 150B)**
- ☐ Piedmont Floodplain Soils (F19) **(MLRA 149A)**
- ☐ Anomalous Bright Loamy Soils (F20) **(MLRA 149A, 153C, 153D)**

Indicators for Problematic Hydric Soils[3]:

- ☐ 1 cm Muck (A9) **(LRR O)**
- ☐ 2 cm Muck (A10) **(LRR S)**
- ☐ Reduced Vertic (F18) **(outside MLRA 150A,B)**
- ☐ Piedmont Floodplain Soils (F19) **(LRR P, S, T)**
- ☐ Anomalous Bright Loamy Soils (F20) **(MLRA 153B)**
- ☐ Red Parent Material (TF2)
- ☐ Very Shallow Dark Surface (TF12)
- ☐ Other (Explain in Remarks)

[3]Indicators of hydrophytic vegetation and wetland hydrology must be present, unless disturbed or problematic.

Restrictive Layer (if observed):

Type: _____

Depth (inches): _____

Hydric Soil Present? **Yes** X **No** _____

Remarks:

WETLAND DETERMINATION DATA FORM – Atlantic and Gulf Coastal Plain Region

Project/Site: Four Mile Run Wetland Delineation City/County: Arlington Sampling Date: 2021-07-27

Applicant/Owner: USACE - Baltimore District State: VA Sampling Point: Wetland 3

Investigator(s): C. Johnson, M. Spindler Section, Township, Range: N/A

Landform (hillslope, terrace, etc.): Depression Local relief (concave, convex, none): Concave Slope (%): 1-2%

Subregion (LRR or MLRA): MLRA 149A Lat: 38.841676 Long: -77.059358 Datum: NAD83

Soil Map Unit Name: Woodstown sandy loam, 2 to 7 percent slopes NWI classification: PEM

Are climatic / hydrologic conditions on the site typical for this time of year? Yes X No _____ (If no, explain in Remarks.)

Are Vegetation _____, Soil _____, or Hydrology _____ significantly disturbed? Are "Normal Circumstances" present? Yes X No _____

Are Vegetation _____, Soil _____, or Hydrology _____ naturally problematic? (If needed, explain any answers in Remarks.)

SUMMARY OF FINDINGS – Attach site map showing sampling point locations, transects, important features, etc.

Hydrophytic Vegetation Present?	Yes X	No _____
Hydric Soil Present?	Yes X	No _____
Wetland Hydrology Present?	Yes X	No _____

Is the Sampled Area within a Wetland? **Yes** X **No** _____

Remarks:

Wetland 3 (PEM) is a tidally influenced system. The wetland contains a moderate amount of standing dead Fraxinus pennsylvanica trees. The wetland complex provides some beneficial functions and values including habitat, floodflow attenuation, and sediment trapping.

HYDROLOGY

Wetland Hydrology Indicators:

Primary Indicators (minimum of one is required; check all that apply)

- ☐ Surface Water (A1)
- ☐ High Water Table (A2)
- ☑ Saturation (A3)
- ☐ Water Marks (B1)
- ☐ Sediment Deposits (B2)
- ☐ Drift Deposits (B3)
- ☐ Algal Mat or Crust (B4)
- ☐ Iron Deposits (B5)
- ☑ Inundation Visible on Aerial Imagery (B7)
- ☐ Water-Stained Leaves (B9)
- ☐ Aquatic Fauna (B13)
- ☐ Marl Deposits (B15) **(LRR U)**
- ☑ Hydrogen Sulfide Odor (C1)
- ☐ Oxidized Rhizospheres along Living Roots (C3)
- ☐ Presence of Reduced Iron (C4)
- ☐ Recent Iron Reduction in Tilled Soils (C6)
- ☐ Thin Muck Surface (C7)
- ☐ Other (Explain in Remarks)

Secondary Indicators (minimum of two required)

- ☐ Surface Soil Cracks (B6)
- ☐ Sparsely Vegetated Concave Surface (B8)
- ☑ Drainage Patterns (B10)
- ☐ Moss Trim Lines (B16)
- ☐ Dry-Season Water Table (C2)
- ☐ Crayfish Burrows (C8)
- ☐ Saturation Visible on Aerial Imagery (C9)
- ☑ Geomorphic Position (D2)
- ☐ Shallow Aquitard (D3)
- ☐ FAC-Neutral Test (D5)
- ☐ Sphagnum moss (D8) **(LRR T, U)**

Field Observations:

Surface Water Present?	Yes _____	No X	Depth (inches): _____
Water Table Present?	Yes _____	No X	Depth (inches): _____
Saturation Present? (includes capillary fringe)	Yes X	No _____	Depth (inches): 6"

Wetland Hydrology Present? **Yes** X **No** _____

Describe Recorded Data (stream gauge, monitoring well, aerial photos, previous inspections), if available:

Remarks:

VEGETATION (Four Strata) – Use scientific names of plants.

Sampling Point: Wetland 3

Tree Stratum (Plot size: _____)	Absolute % Cover	Dominant Species?	Indicator Status
1.			
2.			
3.			
4.			
5.			
6.			
7.			
8.			
	_____ = Total Cover		
50% of total cover: _____	20% of total cover: _____		

Sapling/Shrub Stratum (Plot size: 15')	Absolute % Cover	Dominant Species?	Indicator Status
1. *Cornus amomum*	10	Yes	FACW
2.			
3.			
4.			
5.			
6.			
7.			
8.			
	10 = Total Cover		
50% of total cover: 5	20% of total cover: 2		

Herb Stratum (Plot size: 5')	Absolute % Cover	Dominant Species?	Indicator Status
1. *Typha latifolia*	25	Yes	OBL
2. *Lythrum salicaria*	15	No	OBL
3. *Cicuta maculata*	10	No	OBL
4. *Polygonum arifolium*	35	Yes	OBL
5. *Toxicodendron radicans*	15	No	FAC
6. *Leersia virginica*	5	No	FACW
7.			
8.			
9.			
10.			
11.			
12.			
	105 = Total Cover		
50% of total cover: 52.5	20% of total cover: 21		

Woody Vine Stratum (Plot size: _____)	Absolute % Cover	Dominant Species?	Indicator Status
1.			
2.			
3.			
4.			
5.			
	_____ = Total Cover		
50% of total cover: _____	20% of total cover: _____		

Dominance Test worksheet:

Number of Dominant Species That Are OBL, FACW, or FAC: 3 (A)

Total Number of Dominant Species Across All Strata: 3 (B)

Percent of Dominant Species That Are OBL, FACW, or FAC: 100 (A/B)

Prevalence Index worksheet:

Total % Cover of:		Multiply by:
OBL species	_____	x 1 = _____
FACW species	_____	x 2 = _____
FAC species	_____	x 3 = _____
FACU species	_____	x 4 = _____
UPL species	_____	x 5 = _____
Column Totals:	_____ (A)	_____ (B)

Prevalence Index = B/A = _____

Hydrophytic Vegetation Indicators:

- ☐ 1 - Rapid Test for Hydrophytic Vegetation
- ☑ 2 - Dominance Test is >50%
- ☐ 3 - Prevalence Index is ≤3.0[1]
- ☐ Problematic Hydrophytic Vegetation[1] (Explain)

[1]Indicators of hydric soil and wetland hydrology must be present, unless disturbed or problematic.

Definitions of Four Vegetation Strata:

Tree – Woody plants, excluding vines, 3 in. (7.6 cm) or more in diameter at breast height (DBH), regardless of height.

Sapling/Shrub – Woody plants, excluding vines, less than 3 in. DBH and greater than 3.28 ft (1 m) tall.

Herb – All herbaceous (non-woody) plants, regardless of size, and woody plants less than 3.28 ft tall.

Woody vine – All woody vines greater than 3.28 ft in height.

Hydrophytic Vegetation Present? **Yes** X **No** _____

Remarks: (If observed, list morphological adaptations below).

SOIL

Sampling Point: Wetland 3

Profile Description: (Describe to the depth needed to document the indicator or confirm the absence of indicators.)

Depth (inches)	Matrix Color (moist)	Matrix %	Redox Features Color (moist)	Redox %	Type[1]	Loc[2]	Texture	Remarks
0-3	10YR 2/1	100					Silty Clay	
3-12	10YR 4/2	30					Silty Clay	
	10YR 5/1	60	10YR 6/8	10	C	M	Silty Clay	

[1]Type: C=Concentration, D=Depletion, RM=Reduced Matrix, MS=Masked Sand Grains. [2]Location: PL=Pore Lining, M=Matrix.

Hydric Soil Indicators: (Applicable to all LRRs, unless otherwise noted.)

- ☐ Histosol (A1)
- ☐ Histic Epipedon (A2)
- ☐ Black Histic (A3)
- ☐ Hydrogen Sulfide (A4)
- ☐ Stratified Layers (A5)
- ☐ Organic Bodies (A6) **(LRR P, T, U)**
- ☐ 5 cm Mucky Mineral (A7) **(LRR P, T, U)**
- ☐ Muck Presence (A8) **(LRR U)**
- ☐ 1 cm Muck (A9) **(LRR P, T)**
- ☐ Depleted Below Dark Surface (A11)
- ☐ Thick Dark Surface (A12)
- ☐ Coast Prairie Redox (A16) **(MLRA 150A)**
- ☐ Sandy Mucky Mineral (S1) **(LRR O, S)**
- ☐ Sandy Gleyed Matrix (S4)
- ☐ Sandy Redox (S5)
- ☐ Stripped Matrix (S6)
- ☐ Dark Surface (S7) **(LRR P, S, T, U)**
- ☐ Polyvalue Below Surface (S8) **(LRR S, T, U)**
- ☐ Thin Dark Surface (S9) **(LRR S, T, U)**
- ☐ Loamy Mucky Mineral (F1) **(LRR O)**
- ☐ Loamy Gleyed Matrix (F2)
- ☑ Depleted Matrix (F3)
- ☐ Redox Dark Surface (F6)
- ☐ Depleted Dark Surface (F7)
- ☐ Redox Depressions (F8)
- ☐ Marl (F10) **(LRR U)**
- ☐ Depleted Ochric (F11) **(MLRA 151)**
- ☐ Iron-Manganese Masses (F12) **(LRR O, P, T)**
- ☐ Umbric Surface (F13) **(LRR P, T, U)**
- ☐ Delta Ochric (F17) **(MLRA 151)**
- ☐ Reduced Vertic (F18) **(MLRA 150A, 150B)**
- ☐ Piedmont Floodplain Soils (F19) **(MLRA 149A)**
- ☐ Anomalous Bright Loamy Soils (F20) **(MLRA 149A, 153C, 153D)**

Indicators for Problematic Hydric Soils[3]:

- ☐ 1 cm Muck (A9) **(LRR O)**
- ☐ 2 cm Muck (A10) **(LRR S)**
- ☐ Reduced Vertic (F18) **(outside MLRA 150A,B)**
- ☐ Piedmont Floodplain Soils (F19) **(LRR P, S, T)**
- ☐ Anomalous Bright Loamy Soils (F20) **(MLRA 153B)**
- ☐ Red Parent Material (TF2)
- ☐ Very Shallow Dark Surface (TF12)
- ☐ Other (Explain in Remarks)

[3]Indicators of hydrophytic vegetation and wetland hydrology must be present, unless disturbed or problematic.

Restrictive Layer (if observed):

Type: _____

Depth (inches): _____

Hydric Soil Present? **Yes** X **No** _____

Remarks:

WETLAND DETERMINATION DATA FORM – Atlantic and Gulf Coastal Plain Region

Project/Site: Four Mile Run Wetland Delineation City/County: Arlington Sampling Date: 2021-07-27

Applicant/Owner: USACE - Baltimore District State: VA Sampling Point: Wetland 4

Investigator(s): C. Johnson, M. Spindler Section, Township, Range: N/A

Landform (hillslope, terrace, etc.): Depression Local relief (concave, convex, none): Concave Slope (%): 1-2%

Subregion (LRR or MLRA): MLRA 149A Lat: 38.841253 Long: -77.060629 Datum: NAD83

Soil Map Unit Name: Woodstown sandy loam, 2 to 7 percent slopes NWI classification: PFO

Are climatic / hydrologic conditions on the site typical for this time of year? Yes X No _____ (If no, explain in Remarks.)

Are Vegetation _____, Soil _____, or Hydrology _____ significantly disturbed? Are "Normal Circumstances" present? Yes X No _____

Are Vegetation _____, Soil _____, or Hydrology _____ naturally problematic? (If needed, explain any answers in Remarks.)

SUMMARY OF FINDINGS – Attach site map showing sampling point locations, transects, important features, etc.

Hydrophytic Vegetation Present?	Yes X	No _____
Hydric Soil Present?	Yes X	No _____
Wetland Hydrology Present?	Yes X	No _____

Is the Sampled Area within a Wetland? **Yes** X **No** _____

Remarks:

Wetland 4 (PFO) is a tidally influenced system. The system is dominated by Saururus cernuus. The wetland complex provides some beneficial functions and values including habitat, floodflow attenuation, and sediment trapping.

HYDROLOGY

Wetland Hydrology Indicators:

Primary Indicators (minimum of one is required; check all that apply)

- ☑ Surface Water (A1)
- ☑ High Water Table (A2)
- ☑ Saturation (A3)
- ☐ Water Marks (B1)
- ☐ Sediment Deposits (B2)
- ☐ Drift Deposits (B3)
- ☐ Algal Mat or Crust (B4)
- ☐ Iron Deposits (B5)
- ☐ Inundation Visible on Aerial Imagery (B7)
- ☐ Water-Stained Leaves (B9)
- ☐ Aquatic Fauna (B13)
- ☐ Marl Deposits (B15) **(LRR U)**
- ☐ Hydrogen Sulfide Odor (C1)
- ☐ Oxidized Rhizospheres along Living Roots (C3)
- ☐ Presence of Reduced Iron (C4)
- ☐ Recent Iron Reduction in Tilled Soils (C6)
- ☐ Thin Muck Surface (C7)
- ☐ Other (Explain in Remarks)

Secondary Indicators (minimum of two required)

- ☐ Surface Soil Cracks (B6)
- ☐ Sparsely Vegetated Concave Surface (B8)
- ☑ Drainage Patterns (B10)
- ☐ Moss Trim Lines (B16)
- ☐ Dry-Season Water Table (C2)
- ☐ Crayfish Burrows (C8)
- ☐ Saturation Visible on Aerial Imagery (C9)
- ☑ Geomorphic Position (D2)
- ☐ Shallow Aquitard (D3)
- ☐ FAC-Neutral Test (D5)
- ☐ Sphagnum moss (D8) **(LRR T, U)**

Field Observations:

Surface Water Present?	Yes X	No _____	Depth (inches): 1/2"
Water Table Present?	Yes X	No _____	Depth (inches): 1"
Saturation Present? (includes capillary fringe)	Yes X	No _____	Depth (inches): 1/2"

Wetland Hydrology Present? **Yes** X **No** _____

Describe Recorded Data (stream gauge, monitoring well, aerial photos, previous inspections), if available:

Remarks:

VEGETATION (Four Strata) – Use scientific names of plants.

Sampling Point: Wetland 4

Tree Stratum (Plot size: 30')	Absolute % Cover	Dominant Species?	Indicator Status
1. *Acer rubrum*	40	Yes	FAC
2.			
3.			
4.			
5.			
6.			
7.			
8.			
	40 = Total Cover		
50% of total cover: 20	20% of total cover: 8		

Sapling/Shrub Stratum (Plot size: 15')			
1. *Quercus palustris*	10	Yes	FACW
2. *Fraxinus pennsylvanica*	15	Yes	FACW
3.			
4.			
5.			
6.			
7.			
8.			
	25 = Total Cover		
50% of total cover: 12.5	20% of total cover: 5		

Herb Stratum (Plot size: 5')			
1. *Saururus cernuus*	55	Yes	OBL
2. *Fraxinus pennsylvanica*	15	No	FACW
3. *Smilax rotundifolia*	10	No	FAC
4. *Toxicodendron radicans*	15	No	FAC
5.			
6.			
7.			
8.			
9.			
10.			
11.			
12.			
	95 = Total Cover		
50% of total cover: 52.5	20% of total cover: 21		

Woody Vine Stratum (Plot size:)			
1.			
2.			
3.			
4.			
5.			
	= Total Cover		
50% of total cover:	20% of total cover:		

Dominance Test worksheet:

Number of Dominant Species That Are OBL, FACW, or FAC: 4 (A)

Total Number of Dominant Species Across All Strata: 4 (B)

Percent of Dominant Species That Are OBL, FACW, or FAC: 100 (A/B)

Prevalence Index worksheet:

Total % Cover of:		Multiply by:
OBL species		x 1 =
FACW species		x 2 =
FAC species		x 3 =
FACU species		x 4 =
UPL species		x 5 =
Column Totals:	(A)	(B)

Prevalence Index = B/A =

Hydrophytic Vegetation Indicators:

- ☐ 1 - Rapid Test for Hydrophytic Vegetation
- ☑ 2 - Dominance Test is >50%
- ☐ 3 - Prevalence Index is ≤3.0[1]
- ☐ Problematic Hydrophytic Vegetation[1] (Explain)

[1]Indicators of hydric soil and wetland hydrology must be present, unless disturbed or problematic.

Definitions of Four Vegetation Strata:

Tree – Woody plants, excluding vines, 3 in. (7.6 cm) or more in diameter at breast height (DBH), regardless of height.

Sapling/Shrub – Woody plants, excluding vines, less than 3 in. DBH and greater than 3.28 ft (1 m) tall.

Herb – All herbaceous (non-woody) plants, regardless of size, and woody plants less than 3.28 ft tall.

Woody vine – All woody vines greater than 3.28 ft in height.

Hydrophytic Vegetation Present? **Yes** X **No** _____

Remarks: (If observed, list morphological adaptations below).

SOIL

Sampling Point: Wetland 4

Profile Description: (Describe to the depth needed to document the indicator or confirm the absence of indicators.)

Depth (inches)	Matrix Color (moist)	Matrix %	Redox Features Color (moist)	Redox %	Type[1]	Loc[2]	Texture	Remarks
0-2	10YR 5/2	100					Silty Clay	
2-10	10YR 4/2	80	7.5YR 5/8	20	C	M	Silty Clay	
10-15	10YR 5/1	90	7.5YR 5/8	10	C	M	Silty Clay	

[1]Type: C=Concentration, D=Depletion, RM=Reduced Matrix, MS=Masked Sand Grains. [2]Location: PL=Pore Lining, M=Matrix.

Hydric Soil Indicators: (Applicable to all LRRs, unless otherwise noted.)

- ☐ Histosol (A1)
- ☐ Histic Epipedon (A2)
- ☐ Black Histic (A3)
- ☐ Hydrogen Sulfide (A4)
- ☐ Stratified Layers (A5)
- ☐ Organic Bodies (A6) **(LRR P, T, U)**
- ☐ 5 cm Mucky Mineral (A7) **(LRR P, T, U)**
- ☐ Muck Presence (A8) **(LRR U)**
- ☐ 1 cm Muck (A9) **(LRR P, T)**
- ☐ Depleted Below Dark Surface (A11)
- ☐ Thick Dark Surface (A12)
- ☐ Coast Prairie Redox (A16) **(MLRA 150A)**
- ☐ Sandy Mucky Mineral (S1) **(LRR O, S)**
- ☐ Sandy Gleyed Matrix (S4)
- ☐ Sandy Redox (S5)
- ☐ Stripped Matrix (S6)
- ☐ Dark Surface (S7) **(LRR P, S, T, U)**
- ☐ Polyvalue Below Surface (S8) **(LRR S, T, U)**
- ☐ Thin Dark Surface (S9) **(LRR S, T, U)**
- ☐ Loamy Mucky Mineral (F1) **(LRR O)**
- ☐ Loamy Gleyed Matrix (F2)
- ✓ Depleted Matrix (F3)
- ☐ Redox Dark Surface (F6)
- ☐ Depleted Dark Surface (F7)
- ☐ Redox Depressions (F8)
- ☐ Marl (F10) **(LRR U)**
- ☐ Depleted Ochric (F11) **(MLRA 151)**
- ☐ Iron-Manganese Masses (F12) **(LRR O, P, T)**
- ☐ Umbric Surface (F13) **(LRR P, T, U)**
- ☐ Delta Ochric (F17) **(MLRA 151)**
- ☐ Reduced Vertic (F18) **(MLRA 150A, 150B)**
- ☐ Piedmont Floodplain Soils (F19) **(MLRA 149A)**
- ☐ Anomalous Bright Loamy Soils (F20) **(MLRA 149A, 153C, 153D)**

Indicators for Problematic Hydric Soils[3]:

- ☐ 1 cm Muck (A9) **(LRR O)**
- ☐ 2 cm Muck (A10) **(LRR S)**
- ☐ Reduced Vertic (F18) **(outside MLRA 150A,B)**
- ☐ Piedmont Floodplain Soils (F19) **(LRR P, S, T)**
- ☐ Anomalous Bright Loamy Soils (F20) **(MLRA 153B)**
- ☐ Red Parent Material (TF2)
- ☐ Very Shallow Dark Surface (TF12)
- ☐ Other (Explain in Remarks)

[3]Indicators of hydrophytic vegetation and wetland hydrology must be present, unless disturbed or problematic.

Restrictive Layer (if observed):

Type: _____

Depth (inches): _____

Hydric Soil Present? **Yes** X **No** _____

Remarks:

WETLAND DETERMINATION DATA FORM – Atlantic and Gulf Coastal Plain Region

Project/Site: Four Mile Run Wetland Delineation City/County: Arlington Sampling Date: 2021-07-27

Applicant/Owner: USACE - Baltimore District State: VA Sampling Point: Wetland 5

Investigator(s): C. Johnson, M. Spindler Section, Township, Range: N/A

Landform (hillslope, terrace, etc.): Depression Local relief (concave, convex, none): Concave Slope (%): 1-2%

Subregion (LRR or MLRA): MLRA 149A Lat: 38.840327 Long: -77.059169 Datum: NAD83

Soil Map Unit Name: Grist Mill sandy loam, 0 to 25 percent slopes NWI classification: PEM

Are climatic / hydrologic conditions on the site typical for this time of year? Yes X No _____ (If no, explain in Remarks.)

Are Vegetation _____, Soil _____, or Hydrology _____ significantly disturbed? Are "Normal Circumstances" present? Yes X No _____

Are Vegetation _____, Soil _____, or Hydrology _____ naturally problematic? (If needed, explain any answers in Remarks.)

SUMMARY OF FINDINGS – Attach site map showing sampling point locations, transects, important features, etc.

Hydrophytic Vegetation Present?	Yes X	No _____	**Is the Sampled Area within a Wetland?** **Yes** X **No** _____
Hydric Soil Present?	Yes X	No _____	
Wetland Hydrology Present?	Yes X	No _____	

Remarks:

Wetland 5 (PEM) is a tidally influenced system, dominated by Typha latifolia. The wetland complex provides some beneficial functions and values including habitat, floodflow attenuation, and sediment trapping.

HYDROLOGY

Wetland Hydrology Indicators:

Primary Indicators (minimum of one is required; check all that apply)

- ☐ Surface Water (A1)
- ☑ High Water Table (A2)
- ☑ Saturation (A3)
- ☐ Water Marks (B1)
- ☐ Sediment Deposits (B2)
- ☐ Drift Deposits (B3)
- ☐ Algal Mat or Crust (B4)
- ☐ Iron Deposits (B5)
- ☑ Inundation Visible on Aerial Imagery (B7)
- ☐ Water-Stained Leaves (B9)
- ☐ Aquatic Fauna (B13)
- ☐ Marl Deposits (B15) **(LRR U)**
- ☐ Hydrogen Sulfide Odor (C1)
- ☐ Oxidized Rhizospheres along Living Roots (C3)
- ☐ Presence of Reduced Iron (C4)
- ☐ Recent Iron Reduction in Tilled Soils (C6)
- ☐ Thin Muck Surface (C7)
- ☐ Other (Explain in Remarks)

Secondary Indicators (minimum of two required)

- ☐ Surface Soil Cracks (B6)
- ☐ Sparsely Vegetated Concave Surface (B8)
- ☑ Drainage Patterns (B10)
- ☐ Moss Trim Lines (B16)
- ☐ Dry-Season Water Table (C2)
- ☐ Crayfish Burrows (C8)
- ☐ Saturation Visible on Aerial Imagery (C9)
- ☑ Geomorphic Position (D2)
- ☐ Shallow Aquitard (D3)
- ☐ FAC-Neutral Test (D5)
- ☐ Sphagnum moss (D8) **(LRR T, U)**

Field Observations:

Surface Water Present?	Yes _____	No X	Depth (inches): _____
Water Table Present?	Yes X	No _____	Depth (inches): 1"
Saturation Present? (includes capillary fringe)	Yes X	No _____	Depth (inches): 1"

Wetland Hydrology Present? **Yes** X **No** _____

Describe Recorded Data (stream gauge, monitoring well, aerial photos, previous inspections), if available:

Remarks:

VEGETATION (Four Strata) – Use scientific names of plants.

Sampling Point: Wetland 5

Tree Stratum (Plot size: 30')	Absolute % Cover	Dominant Species?	Indicator Status
1. *Ulmus americana*	5	Yes	FAC
2. *Populus deltoides*	5	Yes	FAC
3. *Fraxinus pennsylvanica*	5	Yes	FAC
4.			
5.			
6.			
7.			
8.			
	15 = Total Cover		
50% of total cover: 7.5	20% of total cover: 3		

Sapling/Shrub Stratum (Plot size:)			
1.			
2.			
3.			
4.			
5.			
6.			
7.			
8.			
	= Total Cover		
50% of total cover:	20% of total cover:		

Herb Stratum (Plot size: 5')			
1. *Peltandra virginica*	55	Yes	OBL
2. *Typha latifolia*	15	No	OBL
3. *Polygonum arifolium*	10	No	OBL
4. *Impatiens capensis*	15	No	FACW
5.			
6.			
7.			
8.			
9.			
10.			
11.			
12.			
	95 = Total Cover		
50% of total cover: 52.5	20% of total cover: 21		

Woody Vine Stratum (Plot size:)			
1.			
2.			
3.			
4.			
5.			
	= Total Cover		
50% of total cover:	20% of total cover:		

Dominance Test worksheet:

Number of Dominant Species That Are OBL, FACW, or FAC: 4 (A)

Total Number of Dominant Species Across All Strata: 4 (B)

Percent of Dominant Species That Are OBL, FACW, or FAC: 100 (A/B)

Prevalence Index worksheet:

Total % Cover of:		Multiply by:
OBL species		x 1 =
FACW species		x 2 =
FAC species		x 3 =
FACU species		x 4 =
UPL species		x 5 =
Column Totals:	(A)	(B)

Prevalence Index = B/A =

Hydrophytic Vegetation Indicators:

- ☐ 1 - Rapid Test for Hydrophytic Vegetation
- ☑ 2 - Dominance Test is >50%
- ☐ 3 - Prevalence Index is ≤3.0[1]
- ☐ Problematic Hydrophytic Vegetation[1] (Explain)

[1]Indicators of hydric soil and wetland hydrology must be present, unless disturbed or problematic.

Definitions of Four Vegetation Strata:

Tree – Woody plants, excluding vines, 3 in. (7.6 cm) or more in diameter at breast height (DBH), regardless of height.

Sapling/Shrub – Woody plants, excluding vines, less than 3 in. DBH and greater than 3.28 ft (1 m) tall.

Herb – All herbaceous (non-woody) plants, regardless of size, and woody plants less than 3.28 ft tall.

Woody vine – All woody vines greater than 3.28 ft in height.

Hydrophytic Vegetation Present? **Yes** X **No** _____

Remarks: (If observed, list morphological adaptations below).

SOIL

Sampling Point: Wetland 5

Profile Description: (Describe to the depth needed to document the indicator or confirm the absence of indicators.)

Depth (inches)	Matrix Color (moist)	Matrix %	Redox Features Color (moist)	Redox %	Type[1]	Loc[2]	Texture	Remarks
0-2	10YR 2/1	100					Silty Clay	
2-4	10YR 3/2	100					Silty Clay	
4-16	10YR 5/1	90	5YR 5/8	10	C	M	Silty Clay	

[1]Type: C=Concentration, D=Depletion, RM=Reduced Matrix, MS=Masked Sand Grains. [2]Location: PL=Pore Lining, M=Matrix.

Hydric Soil Indicators: (Applicable to all LRRs, unless otherwise noted.)

- ☐ Histosol (A1)
- ☐ Histic Epipedon (A2)
- ☐ Black Histic (A3)
- ☐ Hydrogen Sulfide (A4)
- ☐ Stratified Layers (A5)
- ☐ Organic Bodies (A6) **(LRR P, T, U)**
- ☐ 5 cm Mucky Mineral (A7) **(LRR P, T, U)**
- ☐ Muck Presence (A8) **(LRR U)**
- ☐ 1 cm Muck (A9) **(LRR P, T)**
- ☐ Depleted Below Dark Surface (A11)
- ☐ Thick Dark Surface (A12)
- ☐ Coast Prairie Redox (A16) **(MLRA 150A)**
- ☐ Sandy Mucky Mineral (S1) **(LRR O, S)**
- ☐ Sandy Gleyed Matrix (S4)
- ☐ Sandy Redox (S5)
- ☐ Stripped Matrix (S6)
- ☐ Dark Surface (S7) **(LRR P, S, T, U)**
- ☐ Polyvalue Below Surface (S8) **(LRR S, T, U)**
- ☐ Thin Dark Surface (S9) **(LRR S, T, U)**
- ☐ Loamy Mucky Mineral (F1) **(LRR O)**
- ☐ Loamy Gleyed Matrix (F2)
- ✓ Depleted Matrix (F3)
- ☐ Redox Dark Surface (F6)
- ☐ Depleted Dark Surface (F7)
- ☐ Redox Depressions (F8)
- ☐ Marl (F10) **(LRR U)**
- ☐ Depleted Ochric (F11) **(MLRA 151)**
- ☐ Iron-Manganese Masses (F12) **(LRR O, P, T)**
- ☐ Umbric Surface (F13) **(LRR P, T, U)**
- ☐ Delta Ochric (F17) **(MLRA 151)**
- ☐ Reduced Vertic (F18) **(MLRA 150A, 150B)**
- ☐ Piedmont Floodplain Soils (F19) **(MLRA 149A)**
- ☐ Anomalous Bright Loamy Soils (F20) **(MLRA 149A, 153C, 153D)**

Indicators for Problematic Hydric Soils[3]:

- ☐ 1 cm Muck (A9) **(LRR O)**
- ☐ 2 cm Muck (A10) **(LRR S)**
- ☐ Reduced Vertic (F18) **(outside MLRA 150A,B)**
- ☐ Piedmont Floodplain Soils (F19) **(LRR P, S, T)**
- ☐ Anomalous Bright Loamy Soils (F20) **(MLRA 153B)**
- ☐ Red Parent Material (TF2)
- ☐ Very Shallow Dark Surface (TF12)
- ☐ Other (Explain in Remarks)

[3]Indicators of hydrophytic vegetation and wetland hydrology must be present, unless disturbed or problematic.

Restrictive Layer (if observed):

Type: _____

Depth (inches): _____

Hydric Soil Present? **Yes** X **No** _____

Remarks:

WETLAND DETERMINATION DATA FORM – Atlantic and Gulf Coastal Plain Region

Project/Site: Four Mile Run Wetland Delineation City/County: Alexandria Sampling Date: 2021-07-28

Applicant/Owner: USACE - Baltimore District State: VA Sampling Point: Wetland 6

Investigator(s): C. Johnson, M. Spindler Section, Township, Range: N/A

Landform (hillslope, terrace, etc.): Depression Local relief (concave, convex, none): Concave Slope (%): 1-2%

Subregion (LRR or MLRA): MLRA 149A Lat: 38.840218 Long: -77.058379 Datum: NAD83

Soil Map Unit Name: Woodstown sandy loam, 2 to 7 percent slopes NWI classification: PFO

Are climatic / hydrologic conditions on the site typical for this time of year? Yes X No _____ (If no, explain in Remarks.)

Are Vegetation _____, Soil _____, or Hydrology _____ significantly disturbed? Are "Normal Circumstances" present? Yes X No _____

Are Vegetation _____, Soil _____, or Hydrology _____ naturally problematic? (If needed, explain any answers in Remarks.)

SUMMARY OF FINDINGS – Attach site map showing sampling point locations, transects, important features, etc.

Hydrophytic Vegetation Present?	Yes X	No _____	**Is the Sampled Area within a Wetland?** **Yes** X **No** _____
Hydric Soil Present?	Yes X	No _____	
Wetland Hydrology Present?	Yes X	No _____	

Remarks:

Wetland 6 is a tidally influenced system. The wetland complex provides some beneficial functions and values including habitat, floodflow attenuation, and sediment trapping.

HYDROLOGY

Wetland Hydrology Indicators:

Primary Indicators (minimum of one is required; check all that apply)

- ☑ Surface Water (A1)
- ☑ High Water Table (A2)
- ☑ Saturation (A3)
- ☐ Water Marks (B1)
- ☐ Sediment Deposits (B2)
- ☐ Drift Deposits (B3)
- ☐ Algal Mat or Crust (B4)
- ☐ Iron Deposits (B5)
- ☐ Inundation Visible on Aerial Imagery (B7)
- ☐ Water-Stained Leaves (B9)
- ☐ Aquatic Fauna (B13)
- ☐ Marl Deposits (B15) **(LRR U)**
- ☐ Hydrogen Sulfide Odor (C1)
- ☐ Oxidized Rhizospheres along Living Roots (C3)
- ☐ Presence of Reduced Iron (C4)
- ☐ Recent Iron Reduction in Tilled Soils (C6)
- ☐ Thin Muck Surface (C7)
- ☐ Other (Explain in Remarks)

Secondary Indicators (minimum of two required)

- ☐ Surface Soil Cracks (B6)
- ☐ Sparsely Vegetated Concave Surface (B8)
- ☑ Drainage Patterns (B10)
- ☐ Moss Trim Lines (B16)
- ☐ Dry-Season Water Table (C2)
- ☐ Crayfish Burrows (C8)
- ☐ Saturation Visible on Aerial Imagery (C9)
- ☑ Geomorphic Position (D2)
- ☐ Shallow Aquitard (D3)
- ☐ FAC-Neutral Test (D5)
- ☐ Sphagnum moss (D8) **(LRR T, U)**

Field Observations:

Surface Water Present?	Yes X	No _____	Depth (inches): 1"
Water Table Present?	Yes X	No _____	Depth (inches): 2"
Saturation Present? (includes capillary fringe)	Yes X	No _____	Depth (inches): Surface

Wetland Hydrology Present? **Yes** X **No** _____

Describe Recorded Data (stream gauge, monitoring well, aerial photos, previous inspections), if available:

Remarks:

VEGETATION (Four Strata) – Use scientific names of plants.

Sampling Point: Wetland 6

Tree Stratum (Plot size: 30')	Absolute % Cover	Dominant Species?	Indicator Status
1. *Fraxinus pennsylvanica*	20	Yes	FAC
2.			
3.			
4.			
5.			
6.			
7.			
8.			
	20 = Total Cover		
50% of total cover: 10	20% of total cover: 4		

Sapling/Shrub Stratum (Plot size: 15')			
1. *Fraxinus pennsylvanica*	10	Yes	FACW
2. *Lindera benzoin*	15	Yes	FACW
3.			
4.			
5.			
6.			
7.			
8.			
	25 = Total Cover		
50% of total cover: 12.5	20% of total cover: 5		

Herb Stratum (Plot size: 5')			
1. *Impatiens capensis*	30	Yes	FACW
2. *Solidago* sp.	15	No	N/A
3. *Leersia virginica*	25	Yes	FACW
4. *Peltandra virginica*	20	No	OBL
5. *Toxicodendron radicans*	15	No	FAC
6.			
7.			
8.			
9.			
10.			
11.			
12.			
	105 = Total Cover		
50% of total cover: 52.5	20% of total cover: 21		

Woody Vine Stratum (Plot size: 5')			
1. *Toxicodendron radicans*	15	Yes	FAC
2.			
3.			
4.			
5.			
	15 = Total Cover		
50% of total cover: 7.5	20% of total cover: 3		

Dominance Test worksheet:

Number of Dominant Species That Are OBL, FACW, or FAC: 6 (A)

Total Number of Dominant Species Across All Strata: 6 (B)

Percent of Dominant Species That Are OBL, FACW, or FAC: 100 (A/B)

Prevalence Index worksheet:

Total % Cover of:		Multiply by:
OBL species		x 1 =
FACW species		x 2 =
FAC species		x 3 =
FACU species		x 4 =
UPL species		x 5 =
Column Totals:	(A)	(B)

Prevalence Index = B/A =

Hydrophytic Vegetation Indicators:

- ☐ 1 - Rapid Test for Hydrophytic Vegetation
- ☑ 2 - Dominance Test is >50%
- ☐ 3 - Prevalence Index is ≤3.0[1]
- ☐ Problematic Hydrophytic Vegetation[1] (Explain)

[1]Indicators of hydric soil and wetland hydrology must be present, unless disturbed or problematic.

Definitions of Four Vegetation Strata:

Tree – Woody plants, excluding vines, 3 in. (7.6 cm) or more in diameter at breast height (DBH), regardless of height.

Sapling/Shrub – Woody plants, excluding vines, less than 3 in. DBH and greater than 3.28 ft (1 m) tall.

Herb – All herbaceous (non-woody) plants, regardless of size, and woody plants less than 3.28 ft tall.

Woody vine – All woody vines greater than 3.28 ft in height.

Hydrophytic Vegetation Present? **Yes** X **No** _____

Remarks: (If observed, list morphological adaptations below).

SOIL

Sampling Point: Wetland 6

Profile Description: (Describe to the depth needed to document the indicator or confirm the absence of indicators.)

Depth (inches)	Matrix Color (moist)	Matrix %	Redox Features Color (moist)	Redox %	Type[1]	Loc[2]	Texture	Remarks
0-2	10YR 3/1	100					Silt Loam	
2-4	10YR 4/2	95	7.5YR 5/8	5	C	M	Silt Loam	
4-16	10YR 5/1	90	7.5YR 5/8	10	C	M	Silty Clay	

[1]Type: C=Concentration, D=Depletion, RM=Reduced Matrix, MS=Masked Sand Grains. [2]Location: PL=Pore Lining, M=Matrix.

Hydric Soil Indicators: (Applicable to all LRRs, unless otherwise noted.)

- ☐ Histosol (A1)
- ☐ Histic Epipedon (A2)
- ☐ Black Histic (A3)
- ☐ Hydrogen Sulfide (A4)
- ☐ Stratified Layers (A5)
- ☐ Organic Bodies (A6) **(LRR P, T, U)**
- ☐ 5 cm Mucky Mineral (A7) **(LRR P, T, U)**
- ☐ Muck Presence (A8) **(LRR U)**
- ☐ 1 cm Muck (A9) **(LRR P, T)**
- ☐ Depleted Below Dark Surface (A11)
- ☐ Thick Dark Surface (A12)
- ☐ Coast Prairie Redox (A16) **(MLRA 150A)**
- ☐ Sandy Mucky Mineral (S1) **(LRR O, S)**
- ☐ Sandy Gleyed Matrix (S4)
- ☐ Sandy Redox (S5)
- ☐ Stripped Matrix (S6)
- ☐ Dark Surface (S7) **(LRR P, S, T, U)**
- ☐ Polyvalue Below Surface (S8) **(LRR S, T, U)**
- ☐ Thin Dark Surface (S9) **(LRR S, T, U)**
- ☐ Loamy Mucky Mineral (F1) **(LRR O)**
- ☐ Loamy Gleyed Matrix (F2)
- ☑ Depleted Matrix (F3)
- ☐ Redox Dark Surface (F6)
- ☐ Depleted Dark Surface (F7)
- ☐ Redox Depressions (F8)
- ☐ Marl (F10) **(LRR U)**
- ☐ Depleted Ochric (F11) **(MLRA 151)**
- ☐ Iron-Manganese Masses (F12) **(LRR O, P, T)**
- ☐ Umbric Surface (F13) **(LRR P, T, U)**
- ☐ Delta Ochric (F17) **(MLRA 151)**
- ☐ Reduced Vertic (F18) **(MLRA 150A, 150B)**
- ☐ Piedmont Floodplain Soils (F19) **(MLRA 149A)**
- ☐ Anomalous Bright Loamy Soils (F20) **(MLRA 149A, 153C, 153D)**

Indicators for Problematic Hydric Soils[3]:

- ☐ 1 cm Muck (A9) **(LRR O)**
- ☐ 2 cm Muck (A10) **(LRR S)**
- ☐ Reduced Vertic (F18) **(outside MLRA 150A,B)**
- ☐ Piedmont Floodplain Soils (F19) **(LRR P, S, T)**
- ☐ Anomalous Bright Loamy Soils (F20) **(MLRA 153B)**
- ☐ Red Parent Material (TF2)
- ☐ Very Shallow Dark Surface (TF12)
- ☐ Other (Explain in Remarks)

[3]Indicators of hydrophytic vegetation and wetland hydrology must be present, unless disturbed or problematic.

Restrictive Layer (if observed):

Type: _____

Depth (inches): _____

Hydric Soil Present? **Yes** X **No** _____

Remarks:

WETLAND DETERMINATION DATA FORM – Atlantic and Gulf Coastal Plain Region

Project/Site: Four Mile Run Wetland Delineation City/County: Arlington Sampling Date: 2021-07-28

Applicant/Owner: USACE - Baltimore District State: VA Sampling Point: Wetland 7

Investigator(s): C. Johnson, M. Spindler Section, Township, Range: N/A

Landform (hillslope, terrace, etc.): Depression Local relief (concave, convex, none): Concave Slope (%): 1-2%

Subregion (LRR or MLRA): MLRA 149A Lat: 38.840988 Long: -77.054048 Datum: NAD83

Soil Map Unit Name: Udorthents, loamy NWI classification: PEM

Are climatic / hydrologic conditions on the site typical for this time of year? Yes X No _____ (If no, explain in Remarks.)

Are Vegetation _____, Soil _____, or Hydrology _____ significantly disturbed? Are "Normal Circumstances" present? Yes X No _____

Are Vegetation _____, Soil _____, or Hydrology _____ naturally problematic? (If needed, explain any answers in Remarks.)

SUMMARY OF FINDINGS – Attach site map showing sampling point locations, transects, important features, etc.

Hydrophytic Vegetation Present?	Yes X	No _____
Hydric Soil Present?	Yes X	No _____
Wetland Hydrology Present?	Yes X	No _____

Is the Sampled Area within a Wetland? **Yes** X **No** _____

Remarks:

Wetland 7 (PEM) is a tidally influenced system. The system is a long, linear wetland complex that borders Four Mile Run which serves as the hydrological source of the wetland. The wetland complex provides some beneficial functions and values including habitat, floodflow attenuation, and sediment trapping. There are some upland inclusions within the length of the wetland, but they are rather small and inconsistent.

HYDROLOGY

Wetland Hydrology Indicators:

Primary Indicators (minimum of one is required; check all that apply)

- ☐ Surface Water (A1)
- ☐ High Water Table (A2)
- ☑ Saturation (A3)
- ☐ Water Marks (B1)
- ☐ Sediment Deposits (B2)
- ☐ Drift Deposits (B3)
- ☐ Algal Mat or Crust (B4)
- ☐ Iron Deposits (B5)
- ☐ Inundation Visible on Aerial Imagery (B7)
- ☐ Water-Stained Leaves (B9)
- ☐ Aquatic Fauna (B13)
- ☐ Marl Deposits (B15) **(LRR U)**
- ☐ Hydrogen Sulfide Odor (C1)
- ☐ Oxidized Rhizospheres along Living Roots (C3)
- ☐ Presence of Reduced Iron (C4)
- ☐ Recent Iron Reduction in Tilled Soils (C6)
- ☐ Thin Muck Surface (C7)
- ☐ Other (Explain in Remarks)

Secondary Indicators (minimum of two required)

- ☐ Surface Soil Cracks (B6)
- ☐ Sparsely Vegetated Concave Surface (B8)
- ☐ Drainage Patterns (B10)
- ☐ Moss Trim Lines (B16)
- ☐ Dry-Season Water Table (C2)
- ☐ Crayfish Burrows (C8)
- ☐ Saturation Visible on Aerial Imagery (C9)
- ☑ Geomorphic Position (D2)
- ☐ Shallow Aquitard (D3)
- ☐ FAC-Neutral Test (D5)
- ☐ Sphagnum moss (D8) **(LRR T, U)**

Field Observations:

Surface Water Present?	Yes _____	No X	Depth (inches): _____
Water Table Present?	Yes _____	No X	Depth (inches): _____
Saturation Present? (includes capillary fringe)	Yes X	No _____	Depth (inches): 4"

Wetland Hydrology Present? **Yes** X **No** _____

Describe Recorded Data (stream gauge, monitoring well, aerial photos, previous inspections), if available:

Remarks:

VEGETATION (Four Strata) – Use scientific names of plants.

Sampling Point: Wetland 7

Tree Stratum (Plot size: _____)	Absolute % Cover	Dominant Species?	Indicator Status
1.			
2.			
3.			
4.			
5.			
6.			
7.			
8.			
	_____ = Total Cover		
50% of total cover: _____	20% of total cover: _____		

Sapling/Shrub Stratum (Plot size: _____)			
1.			
2.			
3.			
4.			
5.			
6.			
7.			
8.			
	_____ = Total Cover		
50% of total cover: _____	20% of total cover: _____		

Herb Stratum (Plot size: 5')			
1. *Pontederia cordata*	15	Yes	OBL
2. *Bolboschoenus maritimus*	10	No	OBL
3. *Persicaria pensylvanica*	25	Yes	FACW
4. *Polygonum arifolium*	20	Yes	OBL
5. *Mikania scandens*	15	Yes	FACW
6. *Hibiscus grandiflorus*	5	No	OBL
7.			
8.			
9.			
10.			
11.			
12.			
	90 = Total Cover		
50% of total cover: 45	20% of total cover: 18		

Woody Vine Stratum (Plot size: _____)			
1.			
2.			
3.			
4.			
5.			
	_____ = Total Cover		
50% of total cover: _____	20% of total cover: _____		

Dominance Test worksheet:

Number of Dominant Species That Are OBL, FACW, or FAC: 4 (A)

Total Number of Dominant Species Across All Strata: 4 (B)

Percent of Dominant Species That Are OBL, FACW, or FAC: 100 (A/B)

Prevalence Index worksheet:

Total % Cover of:		Multiply by:
OBL species	_____	x 1 = _____
FACW species	_____	x 2 = _____
FAC species	_____	x 3 = _____
FACU species	_____	x 4 = _____
UPL species	_____	x 5 = _____
Column Totals:	_____ (A)	_____ (B)

Prevalence Index = B/A = _____

Hydrophytic Vegetation Indicators:

- ☐ 1 - Rapid Test for Hydrophytic Vegetation
- ☑ 2 - Dominance Test is >50%
- ☐ 3 - Prevalence Index is ≤3.0[1]
- ☐ Problematic Hydrophytic Vegetation[1] (Explain)

[1]Indicators of hydric soil and wetland hydrology must be present, unless disturbed or problematic.

Definitions of Four Vegetation Strata:

Tree – Woody plants, excluding vines, 3 in. (7.6 cm) or more in diameter at breast height (DBH), regardless of height.

Sapling/Shrub – Woody plants, excluding vines, less than 3 in. DBH and greater than 3.28 ft (1 m) tall.

Herb – All herbaceous (non-woody) plants, regardless of size, and woody plants less than 3.28 ft tall.

Woody vine – All woody vines greater than 3.28 ft in height.

Hydrophytic Vegetation Present? **Yes** X **No** _____

Remarks: (If observed, list morphological adaptations below).

SOIL

Sampling Point: Wetland 7

Profile Description: (Describe to the depth needed to document the indicator or confirm the absence of indicators.)

Depth (inches)	Matrix Color (moist)	Matrix %	Redox Features Color (moist)	Redox Features %	Type[1]	Loc[2]	Texture	Remarks
0-8	10YR 5/1	90	7.5YR 5/8	10	C	M	Sandy Loam	

[1]Type: C=Concentration, D=Depletion, RM=Reduced Matrix, MS=Masked Sand Grains. [2]Location: PL=Pore Lining, M=Matrix.

Hydric Soil Indicators: (Applicable to all LRRs, unless otherwise noted.)

- ☐ Histosol (A1)
- ☐ Histic Epipedon (A2)
- ☐ Black Histic (A3)
- ☐ Hydrogen Sulfide (A4)
- ☐ Stratified Layers (A5)
- ☐ Organic Bodies (A6) **(LRR P, T, U)**
- ☐ 5 cm Mucky Mineral (A7) **(LRR P, T, U)**
- ☐ Muck Presence (A8) **(LRR U)**
- ☐ 1 cm Muck (A9) **(LRR P, T)**
- ☐ Depleted Below Dark Surface (A11)
- ☐ Thick Dark Surface (A12)
- ☐ Coast Prairie Redox (A16) **(MLRA 150A)**
- ☐ Sandy Mucky Mineral (S1) **(LRR O, S)**
- ☐ Sandy Gleyed Matrix (S4)
- ☐ Sandy Redox (S5)
- ☐ Stripped Matrix (S6)
- ☐ Dark Surface (S7) **(LRR P, S, T, U)**
- ☐ Polyvalue Below Surface (S8) **(LRR S, T, U)**
- ☐ Thin Dark Surface (S9) **(LRR S, T, U)**
- ☐ Loamy Mucky Mineral (F1) **(LRR O)**
- ☐ Loamy Gleyed Matrix (F2)
- ☑ Depleted Matrix (F3)
- ☐ Redox Dark Surface (F6)
- ☐ Depleted Dark Surface (F7)
- ☐ Redox Depressions (F8)
- ☐ Marl (F10) **(LRR U)**
- ☐ Depleted Ochric (F11) **(MLRA 151)**
- ☐ Iron-Manganese Masses (F12) **(LRR O, P, T)**
- ☐ Umbric Surface (F13) **(LRR P, T, U)**
- ☐ Delta Ochric (F17) **(MLRA 151)**
- ☐ Reduced Vertic (F18) **(MLRA 150A, 150B)**
- ☐ Piedmont Floodplain Soils (F19) **(MLRA 149A)**
- ☐ Anomalous Bright Loamy Soils (F20) **(MLRA 149A, 153C, 153D)**

Indicators for Problematic Hydric Soils[3]:

- ☐ 1 cm Muck (A9) **(LRR O)**
- ☐ 2 cm Muck (A10) **(LRR S)**
- ☐ Reduced Vertic (F18) **(outside MLRA 150A,B)**
- ☐ Piedmont Floodplain Soils (F19) **(LRR P, S, T)**
- ☐ Anomalous Bright Loamy Soils (F20) **(MLRA 153B)**
- ☐ Red Parent Material (TF2)
- ☐ Very Shallow Dark Surface (TF12)
- ☐ Other (Explain in Remarks)

[3]Indicators of hydrophytic vegetation and wetland hydrology must be present, unless disturbed or problematic.

Restrictive Layer (if observed):

Type: Gravel

Depth (inches): 8"

Hydric Soil Present? **Yes** X **No** ____

Remarks:

APPENDIX D
Cowardin Classification Key

WETLANDS AND DEEPWATER HABITATS CLASSIFICATION

System	M - Marine							
Subsystem	1 - Subtidal				2 - Intertidal			
Class	RB – Rock Bottom	UB – Unconsolidated Bottom	AB – Aquatic Bed	RF – Reef	AB – Aquatic Bed	RF – Reef	RS – Rocky Shore	US – Unconsolidated Shore
Subclass	1 Bedrock 2 Rubble	1 Cobble-Gravel 2 Sand 3 Mud	1 Algal 3 Rooted Vascular	1 Coral 3 Worm	1 Algal 3 Rooted Vascular	1 Coral 3 Worm	1 Bedrock 2 Rubble	1 Cobble-Gravel 2 Sand 3 Mud 4 Organic

System	E - Estuarine											
Subsystem	1 - Subtidal				2 - Intertidal							
Class	RB – Rock Bottom	UB – Unconsolidated Bottom	AB – Aquatic Bed	RF – Reef	AB – Aquatic Bed	RF – Reef	SB – Streambed	RS – Rocky Shore	US – Unconsolidated Shore	EM – Emergent	SS – Scrub-Shrub	FO – Forested
Subclass	1 Bedrock 2 Rubble	1 Cobble-Gravel 2 Sand 3 Mud 4 Organic	1 Algal 3 Rooted Vascular 4 Floating Vascular	2 Mollusk 3 Worm	1 Algal 3 Rooted Vascular 4 Floating Vascular	2 Mollusk 3 Worm	1 Bedrock 2 Rubble 3 Cobble-Gravel 4 Sand 5 Mud 6 Organic	1 Bedrock 2 Rubble	1 Cobble-Gravel 2 Sand 3 Mud 4 Organic	1 Persistent 2 Non-persistent 5 *Phragmites australis*	1 Broad-Leaved Deciduous 2 Needle-Leaved Deciduous 3 Broad-Leaved Evergreen 4 Needle-Leaved Evergreen 5 Dead 6 Deciduous 7 Evergreen	1 Broad-Leaved Deciduous 2 Needle-Leaved Deciduous 3 Broad-Leaved Evergreen 4 Needle-Leaved Evergreen 5 Dead 6 Deciduous 7 Evergreen

System	R - Riverine				
Subsystem	1 - Tidal	2 – Lower Perennial	3 – Upper Perennial	4* - Intermittent	5* – Unknown Perennial

Class	RB** – Rock Bottom	UB – Unconsolidated Bottom	SB** – Streambed	AB – Aquatic Bed	RS – Rocky Shore	US – Unconsolidated Shore	EM – Emergent
Subclass	1 Bedrock 2 Rubble	1 Cobble-Gravel 2 Sand 3 Mud 4 Organic	1 Bedrock 2 Rubble 3 Cobble-Gravel 4 Sand 5 Mud 6 Organic 7 Vegetated	1 Algal 2 Aquatic Moss 3 Rooted Vascular 4 Floating Vascular	1 Bedrock 2 Rubble	1 Cobble-Gravel 2 Sand 3 Mud 4 Organic 5 Vegetated	2 Nonpersistent

* **Intermittent** is limited to the **Streambed** Class;
Unknown Perennial is limited to **Unconsolidated Bottom** Class code **R5UB** only
** **Rock Bottom** is not permitted for the **Lower Perennial** Subsystem;
Streambed is limited to **Tidal** and **Intermittent** Subsystems

Classification of Wetlands and Deepwater Habitats of the United States, Cowardin *et al*. 1979

WETLANDS AND DEEPWATER HABITATS CLASSIFICATION

System: L - Lacustrine

Subsystem: 1 - Limnetic

Class	Subclass
RB – Rock Bottom	1 Bedrock 2 Rubble
UB – Unconsolidated Bottom	1 Cobble-Gravel 2 Sand 3 Mud 4 Organic
AB – Aquatic Bed	1 Algal 2 Aquatic Moss 3 Rooted Vascular 4 Floating Vascular

Subsystem: 2 - Littoral

Class	Subclass
RB – Rock Bottom	1 Bedrock 2 Rubble
UB – Unconsolidated Bottom	1 Cobble-Gravel 2 Sand 3 Mud 4 Organic
AB – Aquatic Bed	1 Algal 2 Aquatic Moss 3 Rooted Vascular 4 Floating Vascular
RS – Rocky Shore	1 Bedrock 2 Rubble
US – Unconsolidated Shore	1 Cobble-Gravel 2 Sand 3 Mud 4 Organic 5 Vegetated
EM – Emergent	2 Nonpersistent

System: P - Palustrine

Class	Subclass
RB – Rock Bottom	1 Bedrock 2 Rubble
UB – Unconsolidated Bottom	1 Cobble-Gravel 2 Sand 3 Mud 4 Organic
AB – Aquatic Bed	1 Algal 2 Aquatic Moss 3 Rooted Vascular 4 Floating Vascular
US – Unconsolidated Shore	1 Cobble-Gravel 2 Sand 3 Mud 4 Organic 5 Vegetated
ML – Moss-Lichen	1 Moss 2 Lichen
EM – Emergent	1 Persistent 2 Nonpersistent 5 *Phragmites australis*
SS – Scrub-Shrub	1 Broad-Leaved Deciduous 2 Needle-Leaved Deciduous 3 Broad-Leaved Evergreen 4 Needle-Leaved Evergreen 5 Dead 6 Deciduous 7 Evergreen
FO – Forested	1 Broad-Leaved Deciduous 2 Needle-Leaved Deciduous 3 Broad-Leaved Evergreen 4 Needle-Leaved Evergreen 5 Dead 6 Deciduous 7 Evergreen

MODIFIERS

In order to more adequately describe the wetland and deepwater habitats, one or more of the water regime, water chemistry, soil, or special modifiers may be applied at the class or lower level in the hierarchy. The farmed modifier may also be applied to the ecological system.

Water Regime			Special Modifiers	Water Chemistry			Soil
Nontidal	**Saltwater Tidal**	**Freshwater Tidal**		**Coastal Halinity**	**Inland Salinity**	**pH Modifiers for all Fresh Water**	
A Temporarily Flooded	L Subtidal	S Temporarily Flooded-Tidal	b Beaver	1 Hyperhaline	7 Hypersaline	a Acid	g Organic
B Saturated	M Irregularly Exposed	R Seasonally Flooded-Tidal	d Partly Drained/Ditched	2 Euhaline	8 Eusaline	t Circumneutral	n Mineral
C Seasonally Flooded	N Regularly Flooded	T Semipermanently Flooded-Tidal	f Farmed	3 Mixohaline (Brackish)	9 Mixosaline	i Alkaline	
E Seasonally Flooded/ Saturated	P Irregularly Flooded	V Permanently Flooded-Tidal	h Diked/Impounded	4 Polyhaline	0 Fresh		
F Semipermanently Flooded			r Artificial	5 Mesohaline			
G Intermittently Exposed			s Spoil	6 Oligohaline			
H Permanently Flooded			x Excavated	0 Fresh			
J Intermittently Flooded							
K Artificially Flooded							

METROPOLITAN WASHINGTON, DISTRICT OF COLUMBIA COASTAL STORM RISK MANAGEMENT FEASIBILITY STUDY

DRAFT INTEGRATED FEASIBILITY REPORT & ENVIRONMENTAL ASSESSMENT

APPENDIX A6: CULTURAL RESOURCES AND PROGRAMMATIC AGREEMENT

METROPOLITAN WASHINGTON, DISTRICT OF COLUMBIA COASTAL STORM RISK MANAGEMENT FEASIBILITY STUDY

DRAFT INTEGRATED FEASIBILITY REPORT & ENVIRONMENTAL ASSESSMENT

APPENDIX A7: COOPERATING AND PARTICIPATING AGENCY COORDINATION

DEPARTMENT OF THE ARMY
CORPS OF ENGINEERS, BALTIMORE DISTRICT
2 HOPKINS PLAZA
BALTIMORE, MARYLAND 21201-2930

August 21, 2019

Mr. Cosmo Servidio
Region III Administrator
Environmental Protection Agency
1650 Arch Street
Mail Code: 3RA00
Philadelphia, PA 19103-2029

Dear Mr. Servidio,

The U.S. Army Corps of Engineers, Baltimore District (USACE), has begun a feasibility study to investigate coastal flooding problems and develop solutions to reduce future flood risk associated with coastal storm events that affect Northern Virginia (see enclosed study area map). The non-federal sponsor is the Metropolitan Washington Council of Governments representing the Commonwealth of Virginia, Arlington County, Fairfax County, Prince William County, the City of Alexandria, and the Metropolitan Washington Airport Authority (Washington Reagan National Airport). As part of the Northern Virginia Coastal Storm Risk Management Study (NoVA), we are preparing environmental documents pursuant to the National Environmental Policy Act (NEPA) of 1969, as amended. As the lead federal agency under NEPA, we are inviting your participation as a cooperating agency in the development of the environmental documents (either an Environmental Impact Statement or an Environmental Assessment). The NEPA documents will evaluate environmental impacts from reasonable project alternatives and determine the potential for significant impacts related to reducing coastal storm risks. We are currently formulating alternatives. The draft integrated Feasibility Report and NEPA document is tentatively scheduled to be released in the fall of 2020.

The North Atlantic coastline has been impacted by numerous coastal storms, including Hurricane Sandy most recently, causing loss of life and extensive economic damages. In response, USACE completed the North Atlantic Coast Comprehensive Study (NACCS), which identified nine high-risk areas on the Atlantic Coast that warrant further investigation of coastal storm risk management solutions. More information on the NACCS can found at: https://www.nad.usace.army.mil/CompStudy/.

The Washington, District of Columbia metropolitan region, including Northern Virginia, was identified as one of nine focus areas for further investigation of coastal flood risk. The study will investigate solutions that would reduce future flood risk in ways that support the long-term resilience and sustainability in the northern Virginia region and its surrounding communities. The goal of the study is to reduce coastal flood risk to vulnerable populations, properties, infrastructure, and environmental and cultural resources considering future sea level rise. The study is considering

structural, non-structural and natural and nature-based features. More information on NoVA can be found at: https://www.nab.usace.army.mil/NOVA_Coastal_Study.

In accordance with the Council on Environmental Quality final implementing regulations for NEPA (40 C.F.R. § 1501.6 and § 1508.5), as a cooperating agency your agency is invited to assist and participate in the NEPA process in the following ways:

- Participation in agency coordination meetings, conference calls, and site visits;
- Comment and provide feedback on the NEPA document schedule, overall scope of the document, significant issues to be evaluated, environmental impacts, study and assessment methodologies, range of alternatives and proposed compensatory mitigation, if applicable;
- Identification of issues related to your agency's jurisdiction by law and special expertise;
- Participation, as appropriate, at public meetings and hearings; and
- Timely review of the draft and final NEPA document to communicate any concerns of your agency.

Please provide your written statement of interest to this invitation and an agency point of contact within 30 days of the date of this letter. If you elect not to become a cooperating agency, you must decline this invitation in writing within 30 days of the date of this letter, indicating that your agency has no jurisdiction or authority with respect to the project, no expertise or information relevant to the project, does not have adequate funds to participate in the project, or does not intend to submit comments on the project. Your response may be transmitted electronically to Ms. Kristina May, Project Biologist at Kristina.K.May@usace.army.mil. Please be advised that if a response is not received within the specified timeframe, your agency will be considered a cooperating agency.

We look forward to your response to this request and your role as a cooperating agency on this study. If you have questions or would like to discuss the project in more detail or our agencies' respective roles and responsibilities during the preparation of the NEPA document, please contact Ms. Kristina May at the email above or by phone at (410) 962-6100.

Sincerely,

Daniel M. Bierly
Chief, Civil Project Development Branch
Planning Division

Enclosure

UNITED STATES ENVIRONMENTAL PROTECTION AGENCY
REGION III
1650 Arch Street
Philadelphia, Pennsylvania 19103-2029

September 18, 2019

Ms. Kristina May
U.S. Army Corps of Engineers, Baltimore District
Planning Division,10th Floor
2 Hopkins Plaza
Baltimore, Maryland 21201

Re: Cooperating Agency Role for the Northern Virginia Coastal Storm Risk Management Study

Dear Ms. May:

The U.S. Environmental Protection Agency (EPA) is responding to your letter of August 21, 2019 in which you requested our participation as a cooperating agency in the development of an Environmental Impact Statement (EIS) or Environmental Assessment (EA) for the Northern Virginia Coastal Storm Risk Management Study. EPA is pleased to reply that we are committed to playing an active role as a cooperating agency for the subject project.

The Council of Environmental Quality (CEQ) has determined that a cooperating agency has the responsibility to assist the lead agency by participating in the National Environmental Policy Act (NEPA) process at the earliest possible time. This participation includes: engaging in the scoping process, developing information and preparing environmental analyses in areas of special technical expertise, and providing staff support at the lead agency's request to enhance the lead agency's interdisciplinary capabilities. Our role as a cooperating agency in support of the subject EIS or EA as presented in your letter of August 21, will include providing technical assistance for:

- General NEPA work such as scoping, development of the range of alternatives, analysis of the alternatives and their environmental impacts, identification of significant issues, and assessment of Environmental Justice, cumulative impacts, and compensatory mitigation as applicable;
- Clean Water Act (CWA) Section 404 and Clean Air Act (CAA) compliance;
- Data, mapping, and assessment methodologies or models that may offer relevant information or analyses;
- Technical support in the field and participation in related meetings.

As you are aware, there are a number of benefits of enhanced cooperating agency participation in the preparation of NEPA analyses, including: disclosing relevant information early in the analytical process; applying available technical expertise and staff support; and establishing a mechanism for

Printed on 100% recycled/recyclable paper with 100% post-consumer fiber and process chlorine free.
Customer Service Hotline: 1-800-438-2474

addressing intergovernmental issues. Given reasonable time frames, we would be pleased to review preliminary project documentation, including draft versions of the document.

Please note that CEQ guidance recognizes that status as a cooperating agency should not be construed as expressing agreement with the lead agency regarding the conclusions to be drawn or the selection of the preferred alternative in the NEPA document. In addition, EPA has a number of independent responsibilities related to the proposed project, and we retain our independent obligations and responsibilities pursuant to Section 309 of the Clean Air Act (CAA), Sections 402(d) and 404(b), (c), and (q) of the CWA.

While we plan on being fully engaged as a cooperating agency, resource constraints may require us to limit our in-person attendance at project meetings. We hope that video or telephone conference opportunities are made available for that contingency.

Thank you for the opportunity to be a cooperating agency on this project. We look forward to working with you to ensure that a scientifically sound and sufficient study is developed for this project. If you need additional assistance, the staff contact for this project is Carrie Traver; she can be reached at 215-814-2772.

Sincerely,

Barbara Rudnick
NEPA Program Coordinator
Office of Communities, Tribes, & Environmental Assessment

DEPARTMENT OF THE ARMY
CORPS OF ENGINEERS, BALTIMORE DISTRICT
2 HOPKINS PLAZA
BALTIMORE, MARYLAND 21201-2930

August 26, 2019

Mr. Marcus Brundage
Environmental Specialist
Federal Aviation Administration
Washington Airports District Office
23723 Freight Air Lane
Suite 210
Dulles, VA 20166

Dear Mr. Brundage,

The U.S. Army Corps of Engineers, Baltimore District (USACE), has begun a feasibility study to investigate coastal flooding problems and develop solutions to reduce future flood risk associated with coastal storm events that affect Northern Virginia (see enclosed study area map). The non-federal sponsor is the Metropolitan Washington Council of Governments representing the Commonwealth of Virginia, Arlington County, Fairfax County, Prince William County, the City of Alexandria, and the Metropolitan Washington Airport Authority (Washington Reagan National Airport). As part of the Northern Virginia Coastal Storm Risk Management Study (NoVA), we are preparing environmental documents pursuant to the National Environmental Policy Act (NEPA) of 1969, as amended. As the lead federal agency under NEPA, we are inviting your participation as a cooperating agency in the development of the environmental documents (either an Environmental Impact Statement or an Environmental Assessment). The NEPA documents will evaluate environmental impacts from reasonable project alternatives and determine the potential for significant impacts related to reducing coastal storm risks. We are currently formulating alternatives. The draft integrated Feasibility Report and NEPA document is tentatively scheduled to be released in the fall of 2020.

The North Atlantic coastline has been impacted by numerous coastal storms, including Hurricane Sandy most recently, causing loss of life and extensive economic damages. In response, USACE completed the North Atlantic Coast Comprehensive Study (NACCS), which identified nine high-risk areas on the Atlantic Coast that warrant further investigation of coastal storm risk management solutions. More information on the NACCS can found at: https://www.nad.usace.army.mil/CompStudy/.

The Washington, District of Columbia metropolitan region, including Northern Virginia, was identified as one of nine focus areas for further investigation of coastal flood risk. The study will investigate solutions that would reduce future flood risk in ways that support the long-term resilience and sustainability in the northern Virginia region and its surrounding communities. The goal of the study is to reduce coastal

flood risk to vulnerable populations, properties, infrastructure, and environmental and cultural resources considering future sea level rise. The study is considering structural, non-structural and natural and nature-based features. More information on NoVA can be found at: https://www.nab.usace.army.mil/NOVA_Coastal_Study.

In accordance with the Council on Environmental Quality final implementing regulations for NEPA (40 C.F.R. § 1501.6 and § 1508.5), as a cooperating agency your agency is invited to assist and participate in the NEPA process in the following ways:

- Participation in agency coordination meetings, conference calls, and site visits;
- Comment and provide feedback on the NEPA document schedule, overall scope of the document, significant issues to be evaluated, environmental impacts, study and assessment methodologies, range of alternatives and proposed compensatory mitigation, if applicable;
- Identification of issues related to your agency's jurisdiction by law and special expertise;
- Participation, as appropriate, at public meetings and hearings; and
- Timely review of the draft and final NEPA document to communicate any concerns of your agency.

Please provide your written statement of interest to this invitation and an agency point of contact within 30 days of the date of this letter. If you elect not to become a cooperating agency, you must decline this invitation in writing within 30 days of the date of this letter, indicating that your agency has no jurisdiction or authority with respect to the project, no expertise or information relevant to the project, does not have adequate funds to participate in the project, or does not intend to submit comments on the project. Your response may be transmitted electronically to Ms. Kristina May, Project Biologist at Kristina.K.May@usace.army.mil. Please be advised that if a response is not received within the specified timeframe, your agency will be considered a cooperating agency.

We look forward to your response to this request and your role as a cooperating agency on this study. If you have questions or would like to discuss the project in more detail or our agencies' respective roles and responsibilities during the preparation of the NEPA document, please contact Ms. Kristina May at the email above or by phone at (410) 962-6100.

Sincerely,

Daniel M. Bierly
Chief, Civil Project Development Branch
Planning Division

Enclosure

DEPARTMENT OF THE ARMY
CORPS OF ENGINEERS, BALTIMORE DISTRICT
2 HOPKINS PLAZA
BALTIMORE, MARYLAND 21201-2930

August 21, 2019

Ms. MaryAnn Tierney
Regional Administrator
Federal Emergency Management Agency Region III
615 Chestnut Street
One Independence Mall, Sixth Floor
Philadelphia, PA 19106-4404

Dear Mr. Tierney,

The U.S. Army Corps of Engineers, Baltimore District (USACE), has begun a feasibility study to investigate coastal flooding problems and develop solutions to reduce future flood risk associated with coastal storm events that affect Northern Virginia (see enclosed study area map). The non-federal sponsor is the Metropolitan Washington Council of Governments representing the Commonwealth of Virginia, Arlington County, Fairfax County, Prince William County, the City of Alexandria, and the Metropolitan Washington Airport Authority (Washington Reagan National Airport). As part of the Northern Virginia Coastal Storm Risk Management Study (NoVA), we are preparing environmental documents pursuant to the National Environmental Policy Act (NEPA) of 1969, as amended. As the lead federal agency under NEPA, we are inviting your participation as a cooperating agency in the development of the environmental documents (either an Environmental Impact Statement or an Environmental Assessment). The NEPA documents will evaluate environmental impacts from reasonable project alternatives and determine the potential for significant impacts related to reducing coastal storm risks. We are currently formulating alternatives. The draft integrated Feasibility Report and NEPA document is tentatively scheduled to be released in the fall of 2020.

The North Atlantic coastline has been impacted by numerous coastal storms, including Hurricane Sandy most recently, causing loss of life and extensive economic damages. In response, USACE completed the North Atlantic Coast Comprehensive Study (NACCS), which identified nine high-risk areas on the Atlantic Coast that warrant further investigation of coastal storm risk management solutions. More information on the NACCS can found at: https://www.nad.usace.army.mil/CompStudy/.

The Washington, District of Columbia metropolitan region, including Northern Virginia, was identified as one of nine focus areas for further investigation of coastal flood risk. The study will investigate solutions that would reduce future flood risk in ways that support the long-term resilience and sustainability in the northern Virginia region and its surrounding communities. The goal of the study is to reduce coastal flood risk to vulnerable populations, properties, infrastructure, and environmental and cultural resources considering future sea level rise. The study is considering

structural, non-structural and natural and nature-based features. More information on NoVA can be found at: https://www.nab.usace.army.mil/NOVA_Coastal_Study.

In accordance with the Council on Environmental Quality final implementing regulations for NEPA (40 C.F.R. § 1501.6 and § 1508.5), as a cooperating agency your agency is invited to assist and participate in the NEPA process in the following ways:

- Participation in agency coordination meetings, conference calls, and site visits;
- Comment and provide feedback on the NEPA document schedule, overall scope of the document, significant issues to be evaluated, environmental impacts, study and assessment methodologies, range of alternatives and proposed compensatory mitigation, if applicable;
- Identification of issues related to your agency's jurisdiction by law and special expertise;
- Participation, as appropriate, at public meetings and hearings; and
- Timely review of the draft and final NEPA document to communicate any concerns of your agency.

Please provide your written statement of interest to this invitation and an agency point of contact within 30 days of the date of this letter. If you elect not to become a cooperating agency, you must decline this invitation in writing within 30 days of the date of this letter, indicating that your agency has no jurisdiction or authority with respect to the project, no expertise or information relevant to the project, does not have adequate funds to participate in the project, or does not intend to submit comments on the project. Your response may be transmitted electronically to Ms. Kristina May, Project Biologist at Kristina.K.May@usace.army.mil. Please be advised that if a response is not received within the specified timeframe, your agency will be considered a cooperating agency.

We look forward to your response to this request and your role as a cooperating agency on this study. If you have questions or would like to discuss the project in more detail or our agencies' respective roles and responsibilities during the preparation of the NEPA document, please contact Ms. Kristina May at the email above or by phone at (410) 962-6100.

Sincerely,

Daniel M. Bierly
Chief, Civil Project Development Branch
Planning Division

Enclosure

DEPARTMENT OF THE ARMY
CORPS OF ENGINEERS, BALTIMORE DISTRICT
2 HOPKINS PLAZA
BALTIMORE, MARYLAND 21201-2930

August 10, 2021

Gregg Wollard, Manager
Metropolitan Washington Airports Authority
Planning Department (MA-32)
45045 Aviation Drive, 3rd Floor
Dulles, Virginia 20166

Dear Mr. Wollard:

The U.S. Army Corps of Engineers, Baltimore District (USACE), is conducting a feasibility study to investigate coastal flooding problems and develop solutions to reduce future flood risk associated with coastal storm events that affect Northern Virginia. The non-federal sponsor is the Metropolitan Washington Council of Governments representing the Commonwealth of Virginia, Arlington County, Fairfax County, Prince William County, the City of Alexandria, and the Metropolitan Washington Airport Authority (MWAA) (Washington Reagan National Airport).

As part of the Northern Virginia Coastal Storm Risk Management Study (NoVA), we are preparing environmental documents pursuant to the National Environmental Policy Act (NEPA) of 1969, as amended. As the lead federal agency under NEPA, we are inviting your agency as a participating agency in the development of the environmental documents (either an Environmental Impact Statement (EIS) or an Environmental Assessment). The NEPA documents will evaluate environmental impacts from reasonable project alternatives and determine the potential for significant impacts related to reducing coastal storm risks. If an EIS is prepared, we plan to publish the Notice of Intent in the Federal Register in February 2022. The draft integrated Feasibility Report and NEPA document is tentatively scheduled to be released in the spring of 2022.

The North Atlantic coastline has been impacted by numerous coastal storms, including Hurricane Sandy most recently, causing loss of life and extensive economic damages. In response, USACE completed the North Atlantic Coast Comprehensive Study (NACCS), which identified nine high-risk areas on the Atlantic Coast that warrant further investigation of coastal storm risk management solutions. More information on the NACCS can found at: https://www.nad.usace.army.mil/CompStudy/.

The Washington, District of Columbia metropolitan region, including Northern Virginia, was identified as one of nine focus areas for further investigation of coastal flood risk. The study will investigate solutions that would reduce future flood risk in ways that support the long-term resilience and sustainability in the northern Virginia

region and its surrounding communities. The goal of the study is to reduce coastal flood risk to vulnerable populations, properties, infrastructure, and environmental and cultural resources considering future sea level rise. The study is considering structural, non-structural and natural and nature-based features. More information on NoVA can be found at: https://www.nab.usace.army.mil/NOVA_Coastal_Study.

As a participating agency, your agency is invited to assist and participate in the NEPA process in the following ways:

- Participation in agency coordination meetings, conference calls, and site visits;
- Comment and provide feedback on the NEPA document schedule, overall scope of the document, significant issues to be evaluated, environmental impacts, study and assessment methodologies, range of alternatives, and proposed compensatory mitigation, if applicable;
- Identification of issues related to your agency's jurisdiction by law and special expertise;
- Participation, as appropriate, at public meetings and hearings; and
- Timely review of the draft and final NEPA document to communicate any concerns of your agency.

Please provide your written statement of interest to this invitation and an agency point of contact within 30 days of the date of this letter. Your response may be transmitted electronically to Ms. Kristina May, Project Biologist at Kristina.K.May@usace.army.mil.

We look forward to your response to this request and your role as a participating agency on this study. If you have questions or would like to discuss the project in more detail or our agencies' respective roles and responsibilities during the preparation of the NEPA document, please contact Ms. Kristina May at the email above or by phone at (410) 962-6100.

Sincerely,

Daniel M. Bierly
Chief, Civil Project Development Branch
Planning Division

cc: Richard Golinowski, Vice President, MWAA Operations Support

From:	Wasaff, Thomas
To:	May, Kristina K CIV USARMY CENAB (USA)
Cc:	Perkins, Catherine J CIV USARMY CENAB (USA); Metallo, Amber C CIV USARMY CENAB (USA); Wollard, Gregg; Golinowski, Richard
Subject:	[Non-DoD Source] RE: NOVA Coastal Storm Flood Risk Study NEPA
Date:	Tuesday, August 31, 2021 11:15:57 AM
Attachments:	image001.png

Hi Kristina,

Thank you for formally inviting MWAA to be a Participating Agency in the U.S. Army Corps of Engineers administered Northern Virginia Coastal Storm Risk Management Study. We accept the invitation and offer our assistance and participation in the NEPA process.

Tom Wasaff
Environmental Planner

METROPOLITAN WASHINGTON AIRPORTS AUTHORITY

Office of Engineering
Planning Department (MA-32)
45045 Aviation Drive, 3rd Floor
Dulles, Virginia 20166
703-572-0268
thomas.wasaff@mwaa.com
mwaa.com

From: May, Kristina K CIV USARMY CENAB (USA) <Kristina.K.May@usace.army.mil>
Sent: Tuesday, August 10, 2021 1:59 PM
To: Wasaff, Thomas <Thomas.Wasaff@MWAA.com>
Cc: Perkins, Catherine J CIV USARMY CENAB (USA) <Catherine.J.Perkins@usace.army.mil>; Metallo, Amber C CIV USARMY CENAB (USA) <Amber.C.Metallo@usace.army.mil>
Subject: RE: NOVA Coastal Storm Flood Risk Study NEPA

CAUTION: This email originated from outside of Airports Authority. Do not click links or open attachments unless you recognize the sender and have verified the authenticity of the message.

Tom,

Please see the attached letter inviting MWAA to be a participating agency on the NOVA study.

Thanks,

Kristina May
Biologist, Planning Division

Baltimore District, U.S. Army Corps of Engineers
Phone: 410-962-6100
2 Hopkins Plaza, Baltimore, MD 21201

DEPARTMENT OF THE ARMY
CORPS OF ENGINEERS, BALTIMORE DISTRICT
2 HOPKINS PLAZA
BALTIMORE, MARYLAND 21201-2930

August 21, 2019

Ms. Kimberly Damon-Randall
Deputy Regional Administrator
Greater Atlantic Regional Fisheries Office
National Marine Fisheries Service
National Oceanic and Atmospheric Administration
55 Great Republic Drive
Gloucester, MA 01930

Dear Ms. Damon-Randall,

The U.S. Army Corps of Engineers, Baltimore District (USACE), has begun a feasibility study to investigate coastal flooding problems and develop solutions to reduce future flood risk associated with coastal storm events that affect Northern Virginia (see enclosed study area map). The non-federal sponsor is the Metropolitan Washington Council of Governments representing the Commonwealth of Virginia, Arlington County, Fairfax County, Prince William County, the City of Alexandria, and the Metropolitan Washington Airport Authority (Washington Reagan National Airport). As part of the Northern Virginia Coastal Storm Risk Management Study (NoVA), we are preparing environmental documents pursuant to the National Environmental Policy Act (NEPA) of 1969, as amended. As the lead federal agency under NEPA, we are inviting your participation as a cooperating agency in the development of the environmental documents (either an Environmental Impact Statement or an Environmental Assessment). The NEPA documents will evaluate environmental impacts from reasonable project alternatives and determine the potential for significant impacts related to reducing coastal storm risks. We are currently formulating alternatives. The draft integrated Feasibility Report and NEPA document is tentatively scheduled to be released in the fall of 2020.

The North Atlantic coastline has been impacted by numerous coastal storms, including Hurricane Sandy most recently, causing loss of life and extensive economic damages. In response, USACE completed the North Atlantic Coast Comprehensive Study (NACCS), which identified nine high-risk areas on the Atlantic Coast that warrant further investigation of coastal storm risk management solutions. More information on the NACCS can found at: https://www.nad.usace.army.mil/CompStudy/.

The Washington, District of Columbia metropolitan region, including Northern Virginia, was identified as one of nine focus areas for further investigation of coastal flood risk. The study will investigate solutions that would reduce future flood risk in ways that support the long-term resilience and sustainability in the northern Virginia region and its surrounding communities. The goal of the study is to reduce coastal flood risk to vulnerable populations, properties, infrastructure, and environmental and

cultural resources considering future sea level rise. The study is considering structural, non-structural and natural and nature-based features. More information on NoVA can be found at: https://www.nab.usace.army.mil/NOVA_Coastal_Study.

In accordance with the Council on Environmental Quality final implementing regulations for NEPA (40 C.F.R. § 1501.6 and § 1508.5), as a cooperating agency your agency is invited to assist and participate in the NEPA process in the following ways:

- Participation in agency coordination meetings, conference calls, and site visits;
- Comment and provide feedback on the NEPA document schedule, overall scope of the document, significant issues to be evaluated, environmental impacts, study and assessment methodologies, range of alternatives and proposed compensatory mitigation, if applicable;
- Identification of issues related to your agency's jurisdiction by law and special expertise;
- Participation, as appropriate, at public meetings and hearings; and
- Timely review of the draft and final NEPA document to communicate any concerns of your agency.

Please provide your written statement of interest to this invitation and an agency point of contact within 30 days of the date of this letter. If you elect not to become a cooperating agency, you must decline this invitation in writing within 30 days of the date of this letter, indicating that your agency has no jurisdiction or authority with respect to the project, no expertise or information relevant to the project, does not have adequate funds to participate in the project, or does not intend to submit comments on the project. Your response may be transmitted electronically to Ms. Kristina May, Project Biologist at Kristina.K.May@usace.army.mil. Please be advised that if a response is not received within the specified timeframe, your agency will be considered a cooperating agency.

We look forward to your response to this request and your role as a cooperating agency on this study. If you have questions or would like to discuss the project in more detail or our agencies' respective roles and responsibilities during the preparation of the NEPA document, please contact Ms. Kristina May at the email above or by phone at (410) 962-6100.

Sincerely,

Daniel M. Bierly
Chief, Civil Project Development Branch
Planning Division

Enclosure

UNITED STATES DEPARTMENT OF COMMERCE
National Oceanic and Atmospheric Administration
NATIONAL MARINE FISHERIES SERVICE
GREATER ATLANTIC REGIONAL FISHERIES OFFICE
55 Great Republic Drive
Gloucester, MA 01930-2276

September 16, 2019

Daniel Bierly, Chief,
Civil Project Development Branch
Planning Division
US Army Corps of Engineers
Baltimore District
2 Hopkins Plaza
Baltimore, MD 21201-2930

RE: Northern Virginia Coastal Storm Risk Management Feasibility Study

Dear Mr. Bierly:

Thank you for your August 21, 2019, letter inviting us to be a cooperating agency on the preparation of environmental documents pursuant to the National Environmental Policy Act (NEPA) of 1969, as amended, regarding the feasibility study to investigate potential solutions to reduce flood risk associated with coastal storm events in Northern Virginia. The study area includes localities being most affected in Northern Virginia, including metropolitan Washington, Arlington County, Fairfax County, Prince William County, the City of Alexandria, and Washington Reagan National Airport.

Unfortunately, as our staff and resources are fully committed to other obligatory programs of NOAA Fisheries, we respectfully decline your invitation to become a cooperating agency. We are available to provide technical assistance and participate in interagency coordination activities as the feasibility study progresses. In addition, because actions undertaken by your agency to address coastal storms and flooding in Northern Virginia may result in impacts to our trust resources, coordination with us under the Magnuson Stevens Fishery Conservation and Management Act (MSA), the Fish and Wildlife Coordination Act (FWCA) or the Endangered Species Act (ESA) may be required.

Should you have any questions regarding our decision, please contact Karen Greene, Mid-Atlantic Field Offices Supervisor in Highlands, NJ field office (732-872-3023, karen.greene@noaa.gov). For further information about essential fish habitat and other trust resources, please contact Dave O'Brien in our Gloucester Point, VA field office (804-684-7828, david.l.obrien@noaa.gov) or Chris Vaccaro in our Protected Resources Division (978-281-9167, christine.vaccaro@noaa.gov) regarding threatened and endangered species listed by us under the ESA.

Sincerely,

Louis A. Chiarella
Assistant Regional Administrator
for Habitat Conservation

cc: Kristina May, NAB Corps
Kristy Beard, NMFS
Mark Murray-Brown, PRD
Chris Vaccaro, PRD
Brian Hopper, PRD

UNITED STATES DEPARTMENT OF COMMERCE
National Oceanic and Atmospheric Administration
NATIONAL MARINE FISHERIES SERVICE
GREATER ATLANTIC REGIONAL FISHERIES OFFICE
55 Great Republic Drive
Gloucester, MA 01930-2276

NOV 15 2019

Daniel Bierly, Chief
Civil Project Development Branch
Planning Division
US Army Corps of Engineers
Baltimore District
2 Hopkins Plaza
Baltimore, MD 21201-2930

RE: Northern Virginia Coastal Storm Risk Management Feasibility Study

Dear Mr. Bierly:

This letter rescinds our September 16, 2019, letter declining your invitation to participate as a cooperating agency on the development the feasibility study for the Northern Virginia Coastal Storm Risk Management Study (NoVA). Subsequent to our September 16, letter, we were advised that this project is covered under the provisions of Section 1005 of the Water Resources Reform and Development Act of 2014 (WRRDA 2014). As a result, we accept your invitation to be cooperating agency for this project. The study will investigate potential solutions to reduce flood risk associated with coastal storm events in Northern Virginia, including metropolitan Washington, Arlington County, Fairfax County, Prince William County, the City of Alexandria, and Washington Reagan National Airport.

Our role and degree of involvement is dependent on existing staff and fiscal resources, and our contribution to the process will be limited to participating in project meetings and providing written comments in response to your documents prepared as part of the National Environmental Policy Act (NEPA) process. We will provide technical information identifying aquatic species and habitats of concern, identification of issues to be considered and evaluated during the NEPA process and guidance on evaluating, avoiding, and minimizing project effects to our trust resources. At this time, we are unable to undertake any data collection, conduct analyses or to prepare any sections of the NEPA document as our staff and resources are fully committed to other obligatory programs of NOAA Fisheries.

Please note that our involvement as a cooperating agency does not constitute an endorsement of this project, nor does it obviate the need for consultations required under the Magnuson-Stevens Fishery Conservation and Management Act, Fish and Wildlife Coordination Act, and the Endangered Species Act.

We look forward to working with you and your staff as the project moves forward. If you have any questions regarding this matter, please contact Dave O'Brien in our Gloucester Point, VA field office (804-684-7828, david.l.obrien@noaa.gov) or Chris Vaccaro in our Protected Resources Division (978-281-9167, christine.vaccaro@noaa.gov) regarding threatened and endangered species listed by us under the ESA.

Sincerely,

Louis A. Chiarella
Assistant Regional Administrator
for Habitat Conservation

cc: Kristina May, NAB Corps
Kristy Beard, NMFS
Mark Murray-Brown, PRD
Chris Vaccaro, PRD
Brian Hopper, PRD

DEPARTMENT OF THE ARMY
CORPS OF ENGINEERS, BALTIMORE DISTRICT
2 HOPKINS PLAZA
BALTIMORE, MARYLAND 21201-2930

August 21, 2019

Ms. Lisa Mendelson-Ielmini
Acting Regional Director
National Capital Regional Office
National Park Service
1100 Ohio Drive SW
Washington, DC 20242

Dear Ms. Mendelson-Ielmini,

The U.S. Army Corps of Engineers, Baltimore District (USACE), has begun a feasibility study to investigate coastal flooding problems and develop solutions to reduce future flood risk associated with coastal storm events that affect Northern Virginia (see enclosed study area map). The non-federal sponsor is the Metropolitan Washington Council of Governments representing the Commonwealth of Virginia, Arlington County, Fairfax County, Prince William County, the City of Alexandria, and the Metropolitan Washington Airport Authority (Washington Reagan National Airport). As part of the Northern Virginia Coastal Storm Risk Management Study (NoVA), we are preparing environmental documents pursuant to the National Environmental Policy Act (NEPA) of 1969, as amended. As the lead federal agency under NEPA, we are inviting your participation as a cooperating agency in the development of the environmental documents (either an Environmental Impact Statement or an Environmental Assessment). The NEPA documents will evaluate environmental impacts from reasonable project alternatives and determine the potential for significant impacts related to reducing coastal storm risks. We are currently formulating alternatives. The draft integrated Feasibility Report and NEPA document is tentatively scheduled to be released in the fall of 2020.

The North Atlantic coastline has been impacted by numerous coastal storms, including Hurricane Sandy most recently, causing loss of life and extensive economic damages. In response, USACE completed the North Atlantic Coast Comprehensive Study (NACCS), which identified nine high-risk areas on the Atlantic Coast that warrant further investigation of coastal storm risk management solutions. More information on the NACCS can found at: https://www.nad.usace.army.mil/CompStudy/.

The Washington, District of Columbia metropolitan region, including Northern Virginia, was identified as one of nine focus areas for further investigation of coastal flood risk. The study will investigate solutions that would reduce future flood risk in ways that support the long-term resilience and sustainability in the northern Virginia region and its surrounding communities. The goal of the study is to reduce coastal flood risk to vulnerable populations, properties, infrastructure, and environmental and cultural resources considering future sea level rise. The study is considering

structural, non-structural and natural and nature-based features. More information on NoVA can be found at: https://www.nab.usace.army.mil/NOVA_Coastal_Study.

In accordance with the Council on Environmental Quality final implementing regulations for NEPA (40 C.F.R. § 1501.6 and § 1508.5), as a cooperating agency your agency is invited to assist and participate in the NEPA process in the following ways:

- Participation in agency coordination meetings, conference calls, and site visits;
- Comment and provide feedback on the NEPA document schedule, overall scope of the document, significant issues to be evaluated, environmental impacts, study and assessment methodologies, range of alternatives and proposed compensatory mitigation, if applicable;
- Identification of issues related to your agency's jurisdiction by law and special expertise;
- Participation, as appropriate, at public meetings and hearings; and
- Timely review of the draft and final NEPA document to communicate any concerns of your agency.

Please provide your written statement of interest to this invitation and an agency point of contact within 30 days of the date of this letter. If you elect not to become a cooperating agency, you must decline this invitation in writing within 30 days of the date of this letter, indicating that your agency has no jurisdiction or authority with respect to the project, no expertise or information relevant to the project, does not have adequate funds to participate in the project, or does not intend to submit comments on the project. Your response may be transmitted electronically to Ms. Kristina May, Project Biologist at Kristina.K.May@usace.army.mil. Please be advised that if a response is not received within the specified timeframe, your agency will be considered a cooperating agency.

We look forward to your response to this request and your role as a cooperating agency on this study. If you have questions or would like to discuss the project in more detail or our agencies' respective roles and responsibilities during the preparation of the NEPA document, please contact Ms. Kristina May at the email above or by phone at (410) 962-6100.

Sincerely,

Daniel M. Bierly
Chief, Civil Project Development Branch
Planning Division

Enclosure

DEPARTMENT OF THE ARMY
CORPS OF ENGINEERS, BALTIMORE DISTRICT
2 HOPKINS PLAZA
BALTIMORE, MARYLAND 21201-2930

February 6, 2020

Mr. Charles Cuvelier, Superintendent
George Washington Memorial Parkway Headquarters
National Park Service
700 George Washington Memorial Parkway
McLean, VA 22101

Dear Mr. Cuvelier:

The U.S. Army Corps of Engineers, Baltimore District (USACE), is conducting a feasibility study to investigate coastal flooding problems and develop solutions to reduce future flood risk associated with coastal storm events that affect Northern Virginia (see enclosed study area map). The non-federal sponsor is the Metropolitan Washington Council of Governments representing the Commonwealth of Virginia, Arlington County, Fairfax County, Prince William County, the City of Alexandria, and the Metropolitan Washington Airport Authority (Washington Reagan National Airport).

As part of the Northern Virginia Coastal Storm Risk Management Study (NoVA), we are preparing environmental documents pursuant to the National Environmental Policy Act (NEPA) of 1969, as amended. As the lead federal agency under NEPA, we are inviting your participation as a cooperating agency in the development of the environmental documents (either an Environmental Impact Statement or an Environmental Assessment). The NEPA documents will evaluate environmental impacts from reasonable project alternatives and determine the potential for significant impacts related to reducing coastal storm risks. We plan to publish the Notice of Intent in the Federal Register in late April of 2020. The draft integrated Feasibility Report and NEPA document is tentatively scheduled to be released in the fall of 2020. We will send a draft NEPA schedule to you in the next few weeks for your feedback.

The North Atlantic coastline has been impacted by numerous coastal storms, including Hurricane Sandy most recently, causing loss of life and extensive economic damages. In response, USACE completed the North Atlantic Coast Comprehensive Study (NACCS), which identified nine high-risk areas on the Atlantic Coast that warrant further investigation of coastal storm risk management solutions. More information on the NACCS can found at: https://www.nad.usace.army.mil/CompStudy/.

The Washington, District of Columbia metropolitan region, including Northern Virginia, was identified as one of nine focus areas for further investigation of coastal flood risk. The study will investigate solutions that would reduce future flood risk in ways that support the long-term resilience and sustainability in the northern Virginia region and its surrounding communities. The goal of the study is to reduce coastal

flood risk to vulnerable populations, properties, infrastructure, and environmental and cultural resources considering future sea level rise. The study is considering structural, non-structural and natural and nature-based features. More information on NoVA can be found at: https://www.nab.usace.army.mil/NOVA_Coastal_Study.

In accordance with the Council on Environmental Quality final implementing regulations for NEPA (40 C.F.R. § 1501.6 and § 1508.5), as a cooperating agency your agency is invited to assist and participate in the NEPA process in the following ways:

- Participation in agency coordination meetings, conference calls, and site visits;
- Comment and provide feedback on the NEPA document schedule, overall scope of the document, significant issues to be evaluated, environmental impacts, study and assessment methodologies, range of alternatives and proposed compensatory mitigation, if applicable;
- Identification of issues related to your agency's jurisdiction by law and special expertise;
- Participation, as appropriate, at public meetings and hearings; and
- Timely review of the draft and final NEPA document to communicate any concerns of your agency.

Please provide your written statement of interest to this invitation and an agency point of contact within 30 days of the date of this letter. If you elect not to become a cooperating agency, you must decline this invitation in writing within 30 days of the date of this letter, indicating that your agency has no jurisdiction or authority with respect to the project, no expertise or information relevant to the project, does not have adequate funds to participate in the project, or does not intend to submit comments on the project. Your response may be transmitted electronically to Ms. Kristina May, Project Biologist at Kristina.K.May@usace.army.mil. Please be advised that if a response is not received within the specified timeframe, your agency will be considered a cooperating agency.

We look forward to your response to this request and your role as a cooperating agency on this study. If you have questions or would like to discuss the project in more detail or our agencies' respective roles and responsibilities during the preparation of the NEPA document, please contact Ms. Kristina May at the email above or by phone at (410) 962-6100.

Sincerely,

Daniel M. Bierly
Chief, Civil Project Development Branch
Planning Division

DEPARTMENT OF THE ARMY
CORPS OF ENGINEERS, BALTIMORE DISTRICT
2 HOPKINS PLAZA
BALTIMORE, MARYLAND 21201-2930

August 21, 2019

Mr. Paul Phifer, Ph.D.
Assistant Regional Director – Ecological Services
U.S. Fish and Wildlife Service
Northeast Region
300 Westgate Center Drive
Hadley, MA 01035

Dear Mr. Phifer,

The U.S. Army Corps of Engineers, Baltimore District (USACE), has begun a feasibility study to investigate coastal flooding problems and develop solutions to reduce future flood risk associated with coastal storm events that affect Northern Virginia (see enclosed study area map). The non-federal sponsor is the Metropolitan Washington Council of Governments representing the Commonwealth of Virginia, Arlington County, Fairfax County, Prince William County, the City of Alexandria, and the Metropolitan Washington Airport Authority (Washington Reagan National Airport). As part of the Northern Virginia Coastal Storm Risk Management Study (NoVA), we are preparing environmental documents pursuant to the National Environmental Policy Act (NEPA) of 1969, as amended. As the lead federal agency under NEPA, we are inviting your participation as a cooperating agency in the development of the environmental documents (either an Environmental Impact Statement or an Environmental Assessment). The NEPA documents will evaluate environmental impacts from reasonable project alternatives and determine the potential for significant impacts related to reducing coastal storm risks. We are currently formulating alternatives. The draft integrated Feasibility Report and NEPA document is tentatively scheduled to be released in the fall of 2020.

The North Atlantic coastline has been impacted by numerous coastal storms, including Hurricane Sandy most recently, causing loss of life and extensive economic damages. In response, USACE completed the North Atlantic Coast Comprehensive Study (NACCS), which identified nine high-risk areas on the Atlantic Coast that warrant further investigation of coastal storm risk management solutions. More information on the NACCS can found at: https://www.nad.usace.army.mil/CompStudy/.

The Washington, District of Columbia metropolitan region, including Northern Virginia, was identified as one of nine focus areas for further investigation of coastal flood risk. The study will investigate solutions that would reduce future flood risk in ways that support the long-term resilience and sustainability in the northern Virginia region and its surrounding communities. The goal of the study is to reduce coastal flood risk to vulnerable populations, properties, infrastructure, and environmental and cultural resources considering future sea level rise. The study is considering

structural, non-structural and natural and nature-based features. More information on NoVA can be found at: https://www.nab.usace.army.mil/NOVA_Coastal_Study.

In accordance with the Council on Environmental Quality final implementing regulations for NEPA (40 C.F.R. § 1501.6 and § 1508.5), as a cooperating agency your agency is invited to assist and participate in the NEPA process in the following ways:

- Participation in agency coordination meetings, conference calls, and site visits;
- Comment and provide feedback on the NEPA document schedule, overall scope of the document, significant issues to be evaluated, environmental impacts, study and assessment methodologies, range of alternatives and proposed compensatory mitigation, if applicable;
- Identification of issues related to your agency's jurisdiction by law and special expertise;
- Participation, as appropriate, at public meetings and hearings; and
- Timely review of the draft and final NEPA document to communicate any concerns of your agency.

Please provide your written statement of interest to this invitation and an agency point of contact within 30 days of the date of this letter. If you elect not to become a cooperating agency, you must decline this invitation in writing within 30 days of the date of this letter, indicating that your agency has no jurisdiction or authority with respect to the project, no expertise or information relevant to the project, does not have adequate funds to participate in the project, or does not intend to submit comments on the project. Your response may be transmitted electronically to Ms. Kristina May, Project Biologist at Kristina.K.May@usace.army.mil. Please be advised that if a response is not received within the specified timeframe, your agency will be considered a cooperating agency.

We look forward to your response to this request and your role as a cooperating agency on this study. If you have questions or would like to discuss the project in more detail or our agencies' respective roles and responsibilities during the preparation of the NEPA document, please contact Ms. Kristina May at the email above or by phone at (410) 962-6100.

Sincerely,

Daniel M. Bierly
Chief, Civil Project Development Branch
Planning Division

Enclosure

From: May, Kristina K CIV USARMY CENAB (USA)
To: Guy, Chris
Cc: LaRouche, Genevieve; Julie Thompson
Subject: RE: [Non-DoD Source] Re: [EXTERNAL] Northern Virginia Coastal Cooperating Agency Letter
Date: Tuesday, November 5, 2019 6:39:00 AM

Thanks Chris. Yes, this email should suffice. We look forward to working with USFWS as a participating agency on this project. Talk to you this afternoon!

Kristina May
Biologist, Planning Division
USACE, Baltimore District
410-962-6100

-----Original Message-----
From: Guy, Chris [mailto:chris_guy@fws.gov]
Sent: Monday, November 4, 2019 3:06 PM
To: May, Kristina K CIV USARMY CENAB (USA) <Kristina.K.May@usace.army.mil>
Cc: LaRouche, Genevieve <genevieve_larouche@fws.gov>; Julie Thompson <Julie_Thompson@fws.gov>
Subject: [Non-DoD Source] Re: [EXTERNAL] Northern Virginia Coastal Cooperating Agency Letter

At this point, the Service should be considered a participating agency, If something changes in the future regarding Service priorities, we may wish to become a cooperating agency.

Please let me know if this e-mail will suffice for the Corps at this time, or do you need a formal letter.

Christopher P. Guy

Branch Chief, Conservation Planning and Assistance
177 Admiral Cochrane Dr

Annapolis, MD 21401
4410-573-4529 Office
443-758-8628 Cell
chris_guy@fws.gov <mailto:chris_guy@fws.gov>

Chesapeake Bay Field Office e-newsletter at Blockedhttp://chesapeakebay.fws.gov

On Tue, Oct 29, 2019 at 1:14 PM May, Kristina K CIV USARMY CENAB (USA) <Kristina.K.May@usace.army.mil <mailto:Kristina.K.May@usace.army.mil> > wrote:

Kristina May
Biologist, Planning Division
USACE, Baltimore District
410-962-6100

DEPARTMENT OF THE ARMY
CORPS OF ENGINEERS, BALTIMORE DISTRICT
2 HOPKINS PLAZA
BALTIMORE, MARYLAND 21201-2930

September 6, 2019

Ms. Bettina Rayfield
Manager
Environmental Impact Review and Long Range Priorities Program
Office of Environmental Impact Review
Virginia Department of Environmental Quality
P.O. Box 1105
Richmond, VA 23218

Dear Ms. Rayfield,

The U.S. Army Corps of Engineers, Baltimore District (USACE), has begun a feasibility study to investigate coastal flooding problems and develop solutions to reduce future flood risk associated with coastal storm events that affect northern Virginia (see enclosed study area map). The non-federal sponsor is the Metropolitan Washington Council of Governments representing the Commonwealth of Virginia, Arlington County, Fairfax County, the northern portion of Prince William County, the City of Alexandria, and the Metropolitan Washington Airport Authority (Washington Reagan National Airport). As part of the Northern Virginia Coastal Storm Risk Management Study (NoVA), we are preparing environmental documents pursuant to the National Environmental Policy Act (NEPA) of 1969, as amended. As the lead federal agency under NEPA, we are inviting your participation in the development of the environmental documents (either an Environmental Impact Statement or an Environmental Assessment). The NEPA documents will evaluate environmental impacts from reasonable project alternatives and determine the potential for significant impacts related to reducing coastal storm risks. We are currently formulating alternatives. The draft integrated Feasibility Report and NEPA document is tentatively scheduled to be released in the fall of 2020.

The North Atlantic coastline has been impacted by numerous coastal storms, including Hurricane Sandy most recently, causing loss of life and extensive economic damages. In response, USACE completed the North Atlantic Coast Comprehensive Study (NACCS), which identified nine high-risk areas on the Atlantic Coast that warrant further investigation of coastal storm risk management solutions. More information on the NACCS can found at: https://www.nad.usace.army.mil/CompStudy/.

The Washington, District of Columbia metropolitan region, including northern Virginia, was identified as one of nine focus areas for further investigation of coastal flood risk. The study will investigate solutions that would reduce future flood risk in ways that support the long-term resilience and sustainability in the northern Virginia region and its surrounding communities. The goal of the study is to reduce coastal

flood risk to vulnerable populations, properties, infrastructure, and environmental and cultural resources considering future sea level rise. The study is considering structural, non-structural and natural and nature-based features. More information on NoVA can be found at: https://www.nab.usace.army.mil/NOVA_Coastal_Study.

In accordance with the Council on Environmental Quality final implementing regulations for NEPA (40 C.F.R. § 1501.6 and § 1508.5), as a participating agency your agency is invited to assist and participate in the NEPA process in the following ways:

- Participation in agency coordination meetings, conference calls, and site visits;
- Comment and provide feedback on the NEPA document schedule, overall scope of the document, significant issues to be evaluated, environmental impacts, study and assessment methodologies, range of alternatives and proposed compensatory mitigation, if applicable;
- Identification of issues related to your agency's jurisdiction by law and special expertise;
- Participation, as appropriate, at public meetings and hearings; and
- Timely review of the draft and final NEPA document prior to public review to communicate any concerns of your agency.

Please provide your written statement of interest to this invitation and an agency point of contact within 30 days of the date of this letter. Your response may be transmitted electronically to Ms. Kristina May, Project Biologist at Kristina.K.May@usace.army.mil.

We look forward to your response to this request and your role as a participating agency on this study. If you have questions or would like to discuss the project in more detail or our agencies' respective roles and responsibilities during the preparation of the NEPA document, please contact Ms. Kristina May at the email above or by phone at (410) 962-6100.

Sincerely,

Daniel M. Bierly, P.E.
Chief, Civil Project Development Branch
Planning Division

Enclosure

From: Rayfield, Bettina
To: May, Kristina K CIV USARMY CENAB (USA)
Subject: [Non-DoD Source] Re: Participating Agency Guidance
Date: Friday, September 20, 2019 12:53:52 PM

Kristina,

Please include DEQ, with me as the contact, as a participating agency for the Northern Virginia Coastal Storm Risk Management Study.

Ms. Bettina Rayfield

Manager

Environmental Impact Review and Long Range Priorities Program

804.698.4204 <tel:(804)%20698-4204>

Bettina.rayfield@deq.virginia.gov <mailto:Bettina.rayfield@deq.virginia.gov>

Department of Environmental Quality

1111 East Main Street, Suite 1400

Richmond, Virginia 23219

Mailing address

Post Office Box 1105

Richmond, Virginia 23218

Blockedwww.deq.virginia.gov <Blockedhttp://www.deq.virginia.gov/>

For program updates and public notices please subscribe to Constant Contact:
Blockedhttps://lp.constantcontact.com/su/MVcCump/EIR

On Fri, Sep 13, 2019 at 2:01 PM May, Kristina K CIV USARMY CENAB (USA) <Kristina.K.May@usace.army.mil <mailto:Kristina.K.May@usace.army.mil> > wrote:

Kristina May
Biologist, Planning Division

DEPARTMENT OF THE ARMY
CORPS OF ENGINEERS, BALTIMORE DISTRICT
2 HOPKINS PLAZA
BALTIMORE, MARYLAND 21201-2930

September 6, 2019

Mr. Tony Watkinson
Chief, Habitat Management
Virginia Marine Resources Commission
Building 96
380 Fenwick Road
Ft. Monroe, VA 23651

Dear Mr. Watkinson,

The U.S. Army Corps of Engineers, Baltimore District (USACE), has begun a feasibility study to investigate coastal flooding problems and develop solutions to reduce future flood risk associated with coastal storm events that affect northern Virginia (see enclosed study area map). The non-federal sponsor is the Metropolitan Washington Council of Governments representing the Commonwealth of Virginia, Arlington County, Fairfax County, the northern portion of Prince William County, the City of Alexandria, and the Metropolitan Washington Airport Authority (Washington Reagan National Airport). As part of the Northern Virginia Coastal Storm Risk Management Study (NoVA), we are preparing environmental documents pursuant to the National Environmental Policy Act (NEPA) of 1969, as amended. As the lead federal agency under NEPA, we are inviting your participation in the development of the environmental documents (either an Environmental Impact Statement or an Environmental Assessment). The NEPA documents will evaluate environmental impacts from reasonable project alternatives and determine the potential for significant impacts related to reducing coastal storm risks. We are currently formulating alternatives. The draft integrated Feasibility Report and NEPA document is tentatively scheduled to be released in the fall of 2020.

The North Atlantic coastline has been impacted by numerous coastal storms, including Hurricane Sandy most recently, causing loss of life and extensive economic damages. In response, USACE completed the North Atlantic Coast Comprehensive Study (NACCS), which identified nine high-risk areas on the Atlantic Coast that warrant further investigation of coastal storm risk management solutions. More information on the NACCS can found at: https://www.nad.usace.army.mil/CompStudy/.

The Washington, District of Columbia metropolitan region, including northern Virginia, was identified as one of nine focus areas for further investigation of coastal flood risk. The study will investigate solutions that would reduce future flood risk in ways that support the long-term resilience and sustainability in the northern Virginia region and its surrounding communities. The goal of the study is to reduce coastal flood risk to vulnerable populations, properties, infrastructure, and environmental and

cultural resources considering future sea level rise. The study is considering structural, non-structural and natural and nature-based features. More information on NoVA can be found at: https://www.nab.usace.army.mil/NOVA_Coastal_Study.

In accordance with the Council on Environmental Quality final implementing regulations for NEPA (40 C.F.R. § 1501.6 and § 1508.5), as a participating agency your agency is invited to assist and participate in the NEPA process in the following ways:

- Participation in agency coordination meetings, conference calls, and site visits;
- Comment and provide feedback on the NEPA document schedule, overall scope of the document, significant issues to be evaluated, environmental impacts, study and assessment methodologies, range of alternatives and proposed compensatory mitigation, if applicable;
- Identification of issues related to your agency's jurisdiction by law and special expertise;
- Participation, as appropriate, at public meetings and hearings; and
- Timely review of the draft and final NEPA document prior to public review to communicate any concerns of your agency.

Please provide your written statement of interest to this invitation and an agency point of contact within 30 days of the date of this letter. Your response may be transmitted electronically to Ms. Kristina May, Project Biologist at Kristina.K.May@usace.army.mil.

We look forward to your response to this request and your role as a participating agency on this study. If you have questions or would like to discuss the project in more detail or our agencies' respective roles and responsibilities during the preparation of the NEPA document, please contact Ms. Kristina May at the email above or by phone at (410) 962-6100.

Sincerely,

Daniel M. Bierly, P.E.
Chief, Civil Project Development Branch
Planning Division

Enclosure

From: Rachael Peabody
To: May, Kristina K CIV USARMY CENAB (USA)
Subject: [Non-DoD Source] VMRC Cooperating Agency
Date: Wednesday, October 13, 2021 11:18:31 AM

Hi Kristina,

VMRC would like to be a cooperating agency for the NEPA process of Northern Virginia Coastal Storm Risk Management Feasibility Study. Thank you for the informative meeting today!

Rachael Peabody
Senior Advisor for Coastal Adaptation and Ecosystem Restoration
Virginia Marine Resources Commission
Building 96, 380 Fenwick Road
Ft. Monroe, VA 23651
757-247-2269

METROPOLITAN WASHINGTON, DISTRICT OF COLUMBIA COASTAL STORM RISK MANAGEMENT FEASIBILITY STUDY

DRAFT INTEGRATED FEASIBILITY REPORT & ENVIRONMENTAL ASSESSMENT

APPENDIX A8: US FISH AND WILDLIFE COORDINATION ACT PLANNING AID REPORT

United States Department of the Interior

FISH AND WILDLIFE SERVICE

Chesapeake Bay Field Office
177 Admiral Cochrane Drive
Annapolis, Maryland 21401
http://www.fws.gov/chesapeakebay

January 13, 2021

Kristina May
U.S. Army Corps of Engineers
Baltimore District
2 Hopkins Plaza
Baltimore, MD 21201

Re: Planning Aid Report, Northern Virginia Coastal Storm Risk Management Feasibility Study (Final, January 12, 2020)

Dear Ms. May:

The U.S. Fish and Wildlife Service (Service) Chesapeake Bay Field Office is pleased to provide a Draft Final Planning Aid Report (PAR) for the U.S. Army Corps of Engineers' Northern Virginia Coastal Storm Risk Management Feasibility Study. The Service's comments, recommendations, and conclusions provided in the report are submitted in accordance with provisions of the Fish and Wildlife Coordination Act (48 Stat. 401, as amended; 16 U.S.C. 661 *et seq*.) and Section 7 of the Endangered Species Act (87 Stat. 884, as amended; 16 U.S.C. 1531 *et seq*.).

The PAR is based primarily on a review of best available literature. The PAR provides information on the following alternatives: No Action, Critical Infrastructure Plan for Reagan National Airport and the Arlington Water Pollution Control Plant, Floodwall/Levee Plan for Arlandria Four Mile Run, and Floodwall/Levee Plan for Belle Haven.

Baseline environmental conditions in the proposed project area, effects of the project alternatives, and potential measures to improve project outcomes were reviewed. The conclusion of the PAR is that, if done correctly, the construction of this project would result in minimal adverse impacts to terrestrial, wetland, and aquatic resources.

TAKE PRIDE® IN AMERICA

As an attachment to this letter, we provide a point-by-point response to the two comments provided in the review of the draft final report. We welcome the opportunity to work with the U.S. Army Corps of Engineers, Baltimore District on this and other projects that support fish and wildlife resources. Please contact Fred Pinkney of my staff at Fred_Pinkney@fws.gov or 410/573-4544 with any questions or comments.

Sincerely,

Genevieve LaRouche
Field Supervisor

Attachment

Attachment: Comments and Responses: Draft Final Report (November 2020)

p. 5, Wetlands section: (Jacqueline Seiple): Is this referring to the lines marked as "closures"? If so, I don't think flap gate is the correct characterization. The closures are temporary closures that would be installed manually (across road, etc.) only when there a storm is impending and then removed following the storm. Does this change your assessment of impacts from these structures?

Response: This is referring to the "flap gate" structures present in the Arlandria Four Mile Run Levee and Belle Haven alternatives. They are located on either side of the Four Mile Run park, on Sunnyside Stream and an unnamed tributary of Four Mile Run. For the Belle Haven alternative, they are located on two tributaries that drain the wetland on Dyke Marsh Wildlife preserve. We have revised the text in the final report to clarify between potential short and long term impacts as follows:

"The flap gate structures proposed in the Belle Haven and Four Mile Run Arlandria alternatives have the potential to increase turbidity and sedimentation upstream when the gate is closed, as well as temporarily increase sediment flow downstream when the barrier is removed. This is an effect of flap gates as flood mitigation structures (Giannico & Souder 2004). It is expected that detailed construction design documents will allow a more complete evaluation of any possible long-term adverse impacts to wetland functions. Given current preliminary LODs, any temporary impacts to wetland habitat at the Action Areas can be mitigated through best practices such as avoiding stockpiling or storing materials in wetlands and utilizing appropriate sediment and erosion control measures to minimize turbidity during construction."

p. 6 Federally Listed Endangered and Threatened Species (Charles Leasure): Why a 5.5 mile buffer?

Response: The following text has been inserted in the final report:

"The VA DWR (at that time VA Department of Game and Inland Fisheries) decided on a 5.5 mile buffer to ensure that large projects (i.e. pipelines) that have the potential to alter the hydrology or geology of the hibernacula were considered when reviewing the maps. The original intention of a 5 mile buffer was revised to an off-center 5.5. mile buffer to make it more difficult to identify the locations of the hibernacula (S. Hoskin, VAFO, personal communication)."

Fish and Wildlife Planning Aid Report

Metropolitan Washington District of Columbia "Northern Virginia" Coastal Storm Risk Management Feasibility Study

Final Report

Prepared by:

Ilana Herold

Alfred E. Pinkney

Under supervision of:
Genevieve LaRouche, Supervisor
U.S. Fish and Wildlife Service
Chesapeake Bay Field Office

January 2021

This page intentionally left blank.

EXECUTIVE SUMMARY

The objective of the Northern Virginia Coastal Storm Risk Management Study is to investigate coastal flooding problems, needs, and potential solutions for the region. The goal is to reduce coastal flood risk to people, properties, critical infrastructure, services and important resources in the study area, considering future climate and sea level change scenarios. Currently, a focused array of structural and non-structural alternatives is being considered: No Action; Critical Infrastructure Plan for Reagan National Airport and the Arlington Water Pollution Control Plant (WPCP); Floodwall/Levee Plan for Arlandria Four Mile Run; and Floodwall/Levee Plan for Belle Haven.

This Planning Aid Report (PAR) of the U.S. Fish and Wildlife Service (USFWS, Service) aims to assist the U.S. Army Corps of Engineers (USACE, Corps) with development of the Northern Virginia Coastal Storm Risk Management Study and associated project alternatives. The PAR summarizes best available literature and data resources to provide recommendations on the proposed project alternatives for the different authorities and species within Service jurisdiction.

Conclusions: Under a no action alternative, current conditions would be maintained with no anticipated impact to fish and wildlife resources and their habitat outside of the current threats of climate change. For the remaining alternatives, floodwall, levee, and elevated road construction is expected to temporarily disturb wetland habitat and wildlife during the building process. Differences in habitat and fish and wildlife resources located within each Action Area should be considered in terms of recommended best management practices to minimize disturbance to sensitive wetland and riverine habitat and associated species. Due to adjacent wetland resources and wildlife habitat, further investigation into long-term alteration of water flow and sedimentation patterns for the Belle Haven and Four Mile Run alternatives is suggested. Bald eagle nests within the Belle Haven Action Area may require additional permitting if buffers cannot be adhered to. Overall, protection of vital infrastructure and human resources as a result of any of the above listed alternatives should be considered in conjunction with minimization of adverse impacts on terrestrial, wetland, and wildlife resources. The Service recommends that: 1) activities be performed by contractors that are experienced with construction of these structures to reduce the impacts to critical wetland resources; 2) time of year restrictions are considered in order to protect vulnerable species during construction; and 3) the preferred alternative minimizes any adverse effects to Service trust resources by utilizing the best available environmentally compatible construction and maintenance practices.

Acknowledgments

We appreciate the assistance of Kristina May, Project Manager, and the review team from the Baltimore District U.S. Army Corps of Engineers. The following colleagues from the Chesapeake Bay Field Office helped with various aspects of the project: Chris Guy, Julie Slacum, Amy O'Donnell, and Kathleen Cullen.

Table of Contents

Introduction **1**
Project Description **1**
Climate Change **2**
Aquatic and Terrestrial Resources **3**
Belle Haven 3
Reagan National Airport 3
Four Mile Run (Arlandria and Arlington WPCP) 3
Effects on Fish and Wildlife Resources **4**
Data Quality 4
Wetlands 4
Federally Listed Endangered and Threatened Species 5
State-Listed Species 6
Migratory Birds 7
Anadromous and Catadromous Fish and their Habitats 15
Conditions of the No Action Alternative **16**
Conclusion **16**
References **17**
TABLES **23**
FIGURES **33**

List of Tables

Table 1. Initial Array of Alternatives identified in Segment 1

Table 2. Migratory Bird Species of Conservation Concern and breeding period listed in IPaC search results

Table 3. National Bald Eagle Management Guidelines

Table 4. List of anadromous and catadromous species from Virginia Fish and Wildlife Information Service (VaFWIS database)

Table 5. Recommended Time of Year Restrictions

List of Figures

Figure 1. Map with arrows indicating general locations of project alternatives

Figure 2. Alternative 5c, Belle Haven Floodwall and Levee

Figure 3. Alternative 5c, Belle Haven Floodwall highlighting structures, limits of disturbance, and wetlands

Figure 4. Alternative 4b, Reagan National Airport Perimeter Road Elevation

Figure 5. Alternative 4b, Reagan National Airport Perimeter Road Elevation highlighting structures, limits of disturbance, and wetlands

Figure 6. Alternative 4c, Arlington Water Pollution Control Plant (AWPCP) Floodwall

Figure 7. Alternative 5a, Arlandria Four Mile Run Floodwall

Figure 8. Alternatives 4c and 5a, AWPCP and Arlandria Four Mile Run, highlighting structures, limits of disturbance, and wetlands

List of Appendices

Appendix A: Information for Planning and Consultation (IPaC) Database Search Results

Appendix B: Map of Known Northern Long-eared Bat, Little Brown Bat and Tri-colored Bat Maternity Roost Trees and Hibernaculum in Virginia

Appendix C: Communication Regarding Endangered Species Act Section 7(a)2 Compliance

Appendix D: The Virginia Fish and Wildlife Information Service (VaFWIS) Database Search Results

Appendix E: Virginia Natural Heritage Resources Database Search Results

Appendix F: eBird Database Search Results

Appendix G: William & Mary Center for Conservation Biology Eagle Nest Locator Database and Mapping Tool

Appendix H: D.C. Department of Energy and Environment (DOEE) Biological Survey of the Anadromous and Resident Fish of the Potomac and Anacostia Rivers within the District of Columbia, 2018 Annual Report

Introduction

The North Atlantic coastline of the United States has been impacted by numerous coastal storms, including the recent Hurricane Sandy, causing loss of life and extensive economic damages. In response, U.S Army Corps of Engineers (USACE) completed the North Atlantic Coast Comprehensive Study (NACCS), which identified nine high-risk areas on the Atlantic Coast that warranted further investigation of coastal flood risk management solutions (USACE 2015). The Metropolitan Washington, District of Columbia (D.C.) region, which includes portions of D.C., Maryland (MD) and Virginia (VA), was identified as one of the nine high-risk areas recommended by NACCS for a follow-on feasibility study to investigate solutions to coastal flooding problems. The region has an existing study authorization from Congress; a resolution of the U.S. Senate Committee on Environment and Public Works, dated May 23, 2001.
The Metropolitan Washington, D.C. Feasibility Cost Share Agreement (FCSA) was signed by USACE and the Metropolitan Washington Council of Governments (MWCOG) in July 2017. MWCOG is the non-federal sponsor for the Northern Virginia Coastal Storm Risk Management Study (NOVA Coastal Study) representing the following jurisdictions in northern VA: the Commonwealth of VA, Arlington County, Fairfax County, the City of Alexandria, Prince William County, and the Metropolitan Washington Airports Authority (MWAA). The study area encompasses the northern VA jurisdictions within the Middle Potomac Watershed boundary, from Arlington County south to include a portion of Prince William County.
This Planning Aid Report (PAR) identifies constraints and opportunities related to the conservation and enhancement of potentially impacted fish and wildlife resources in the proposed project areas (hereafter "Action Areas") as they pertain to the project alternatives. The information is based primarily on a review of best available literature and provides USACE with an assessment of the fish and wildlife issues that may need to be addressed throughout project planning and design. It is submitted in accordance with provisions of the Fish and Wildlife Coordination Act (48 Stat. 401, as amended; 16 U.S.C. 661 et seq.), the Bald and Golden Eagle Protection Act (16 U.S.C.668 et seq.),and Section 7 of the Endangered Species Act (87 Stat. 884, as amended; 16 U.S.C. 1531 et seq.).

Project Description

The NOVA Coastal Study will investigate solutions to reduce future flood risk in ways that support long-term resilience and sustainability in the northern VA region and its surrounding communities. The purpose of the study is to reduce coastal flood risk to vulnerable populations, properties, infrastructure, and environmental and cultural resources, while considering future climate and sea level change scenarios to support resilient communities within northern VA. Existing information generated from NACCS and other previous studies, and new investigations will be used to identify problems, needs, and opportunities as well as to inform and forecast future conditions leading to project selection. The Coastal Storm Risk Management Framework developed for NACCS will be used to guide study analyses.

The study will consider past, current, and future coastal storm risk management (CSRM) and resilience planning initiatives and projects underway by USACE and other federal, state, and local agencies. Three overarching efforts will be performed:

1. Assess the study area's problems, opportunities and future-without project conditions;
2. Assess the feasibility of implementing system-wide CSRM solutions such as policy/programmatic strategies, storm surge barriers at selected inlet entrances, or tidal gates at selected lagoon entrances; and,
3. If system-wide solutions are insufficient, assess the feasibility of implementing site-specific solutions, such as a combination of structural, non-structural, and natural and nature-based features.

The study will address these three efforts using a Specific, Measurable, Achievable, Realistic, and Timely (SMART) planning approach. SMART Planning is a transformation within the USACE Civil Works Program to better incorporate risk-informed, decision-focused thinking into the planning process. It also requires completion of a study within three years and under a $3 million budget, unless an exemption is granted. Tasks including initial project scoping and identification of a focused array of alternatives were completed in the first segment of the study (Table 1). The following alternatives identified in Phase 1 have been screened out and will no longer be considered: the storm surge barrier alternatives (Alternatives 2 and 3), floodwalls along the George Washington Memorial Parkway (Alternative 4a), and the Alexandria floodwall (Alternative 5b). This PAR contains information on the following alternatives (Figure 1):

Alternative 1 - No Action
Alternatives 4(b) and 4(c) - Critical Infrastructure Plan for Reagan National Airport and the Arlington Water Pollution Control Plant (WPCP)
Alternatives 5(a) and 5(c) - Floodwall/Levee Plan for Arlandria, Four Mile Run, and Belle Haven

The alternatives listed above (see Figures 2-8) will be compared to the impacts of the No-Action alternative.
The Action Area for a project is defined as all areas to be affected directly or indirectly by the action (USACE & USFWS 2020). For each alternative, the Action Area is composed of potentially impacted aquatic and terrestrial habitat, including adjacent parks, protected wildlife areas, and riparian zones, as relevant.

Climate Change

Effects of climate change must be considered in the planning and construction of USACE projects. The following information summarizes projected changes at or near the Action Areas.

Sea level at Sewell Point, Norfolk, VA has risen 14.5 inches (0.37 meters) between 1930 and 2010 (Runkle et al. 2017). The Virginia Institute of Marine Science (VIMS) used NOAA tidal gauge data collected from 1969-2017 to project the rise in monthly mean sea level (MMSL) out to 2050. This projection shows a mean 19.3-inch (0.49-meter) rise in MMSL by 2050 for Norfolk, VA, and a 14.6-inch (0.37-meter) rise for Baltimore, MD (Boon et al. 2018). VIMS did not make a projection for D.C. The District Department of Energy and Environment (DOEE) published a Climate Change Adaptation Plan (Thompson et al. 2015) based on USACE NACCS (USACE 2015) data. This report addresses climate change issues including storm surge, average temperature, and sea level rise predictions for D.C. By the 2050s, the 15-year, 24-hour storm is

predicted to rise from the 2013 baseline level of 5.3 inches to 7.1 inches (from 13.5 centimeters to 18.0 centimeters), and average temperature is expected to rise by about 5 to 7 ºF depending on level of emissions for this time frame. Sea levels on the D.C. waterfront have increased 11 inches (0.28 meters) from 1924 to 2013 (Thompson et al. 2015,). Additionally, the number of days per year experiencing high tide flooding (HTF) in D.C. reached the most recorded at 22 days in 2018, and this could reach up to 120 HTF days by 2050 (Sweet et al. 2019).

Aquatic and Terrestrial Resources

The information below describes the aquatic and terrestrial resources specific to each Action Area. The Four Mile Run 4c and 5a alternatives are grouped together due to their close geographic proximity along the Four Mile Run corridor and similarity in potentially affected aquatic and terrestrial resources.

Belle Haven

Aquatic resources include the Dyke Marsh Wildlife Preserve, a 485-acre (196-hectare) freshwater, tidal wetland complex on the western shoreline of the Potomac River (Friends of Dyke Marsh 2020a). It is characterized as a temperate, climax, narrow-leaf cattail marsh, and includes open water resources (Johnston 2000).

Terrestrial/wetland resources in the Belle Haven/Dyke Marsh area include tidal wetland, swamp forest, and upland forest. Belle Haven Park is a more developed area, which includes a marina and picnic area, adjacent to the development of New Alexandria. Tree species noted in the marsh forest include green ash (*Fraxinus lanceolata*) and black willow (*Salix nigra*). American elm (*Ulmus americana*), sweetgum (*Liquidambar styraciflua*), red and silver maple (*Acer rubrum, Acer saccharinum*) and others are found in the higher elevation floodplain forest (Johnston 2000).

Reagan National Airport

Aquatic resources include the waters of the Potomac River and associated wetlands, classified as palustrine emergent. As this area includes the Washington Reagan National Airport and surrounding developed areas, terrestrial resources are limited but include small areas of palustrine forested land.

Four Mile Run (Arlandria and Arlington WPCP)

Aquatic resources include the riverine deep-water and associated wetlands of the Four Mile Run corridor, which functions as a flood control channel (Rhoneside & Harwell 2006).

Terrestrial/wetland resources include Four Mile Run Park, classified as palustrine forested land, and adjacent residential properties. Within the park, one wetland area is preserved as a wildlife sanctuary. This area is classified as a brackish tidal marsh. Woodlands in the sanctuary contain oaks, maples, box elder (*Acer negundo*) green ash (*Fraxinus lanceolata*), alder thickets (*Alnus incana*), and arrowwood (*Viburnum dentatum*), among other species (Rhoneside & Harwell

2006). In 2019, fifty new trees were planted in the park (TreeStewards of Arlington and Alexandria 2019).

Effects on Fish and Wildlife Resources

Data Quality

The following is a description of priority Service resources for the project area. In order to consider potential effects on fish and wildlife resources, database searches for each Action Area were performed. Whenever possible, best available literature was used to supplement and confirm database reports. The information below represents the best available current information that could be gathered from existing sources. Significant potential impacts unique to any of the Action Areas are noted accordingly.

Wetlands

The Service considers wetland habitat a trust resource that is essential to fish and wildlife including native waterfowl and other migratory birds. Trust resources are natural resources that the Service has been entrusted with protecting for the benefit of the American people. This responsibility comes largely from the Fish and Wildlife Coordination Act. Amendments to this Act added provisions to recognize the vital contribution of wildlife resources to the Nation and to require equal consideration and coordination of wildlife conservation with other water resources development programs (Digest of Federal Resources Laws 2018). Since the 1950s, the Service has placed particular emphasis on monitoring wetland losses and their impacts on fish and wildlife populations (USFWS 2005). According to a September 29, 2020 Information for Planning and Consultation (IPaC) database search report, the Action Areas overlap four types of wetlands. Freshwater emergent wetlands (all alternatives) freshwater forested/shrub wetlands (all alternatives), riverine (all alternatives), and freshwater pond wetlands (Belle Haven, National Airport alternatives) are outlined in Figures 3, 5, and 8.

The no action alternative will not change the overall health of the wetlands or their ability to deal with sea level rise and high tide flooding. As noted in the Climate Change section, sea level rise poses a significant threat to the Action Areas and greater northern VA. Wetlands are under various stresses, and losses will be exacerbated by sea-level rise (Nicholls 2004).

The limits of disturbance (LODs) for the concrete floodwalls proposed in the project alternatives intersect minimally with freshwater forested/shrub wetlands (Belle Haven alternative) and riverine wetlands (Four Mile Run and National Airport alternatives). The LOD for the road elevation/levee proposed in the National Airport alternative also intersects with riverine wetland resources at this site. Thus, temporary and minor negative effects associated with construction and staging actions of floodwalls are expected during the construction process. Additionally, with the construction of concrete floodwalls for the Belle Haven and Four Mile Run alternatives, there is the potential for long-term impacts to wetlands due to changes in stormwater flow and sedimentation rates. During flood events, while floodwalls may protect adjacent developed and human resources, they can cause inundation of wetlands and deflect debris and sediment back towards wetlands (FEMA 2013). Wetlands have the potential to reduce storm surges and slow the speed of flood waters (Wamsley et al. 2010, EPA 2016). Therefore, it is critical that in

addition to structural flood protection, the integrity of wetlands is preserved. In order to protect these valuable wetland resources, the Service recommends that the Corps conduct a thorough evaluation of influences on water flow and sedimentation rate changes due to concrete floodwall construction at the Belle Haven and Four Mile Run project alternatives.

The LODs for the earthen levees proposed in the Belle Haven and Four Mile Run alternatives also intersect minimally with freshwater emergent wetlands (Belle Haven alternative) and freshwater forested/shrub wetlands (Arlandria Four Mile Run alternative). As levee construction requires land clearing for foundation preparation, construction equipment access and maneuvering, and stockpiling of topsoil, it is critical that environmental features are taken into consideration (Hynson et al. 1985). Actions such as minimizing cleared areas, planning for erosion and sediment control during construction, and establishing marsh vegetation on the riverside of the levee are recommended in order to minimize adverse impacts to wetland resources.

The flap gate structures proposed in the Belle Haven and Four Mile Run Arlandria alternatives have the potential to increase turbidity and sedimentation upstream when the gate is closed, as well as temporarily increase sediment flow downstream when the barrier is removed. This is an effect of flap gates as flood mitigation structures (Giannico & Souder 2004). It is expected that detailed construction design documents will allow a more complete evaluation of any possible long-term adverse impacts to wetland functions. Given current preliminary LODs, any temporary impacts to wetland habitat at the Action Areas can be mitigated through best practices such as avoiding stockpiling or storing materials in wetlands and utilizing appropriate sediment and erosion control measures to minimize turbidity during construction.

Federally Listed Endangered and Threatened Species

The U.S. Fish and Wildlife Service's Information for Planning and Consultation (IPaC) database (https://ecos.fws.gov/ipac) was used to determine if federally listed endangered and threatened species occur in the Action Area (searches performed 9/8/2020, individual Action Area polygons; 9/29/2020, all Action Areas shapefile, see Appendix A). IPaC official species lists are valid for 90 days, after 90 days the project proponents should reconfirm their results by requesting an updated species list for their project to ensure an accurate and up-to-date list.

The only federally listed species under the jurisdiction of the Service found in the Action Areas (Belle Haven and National Airport alternatives) is the threatened northern long-eared bat (NLEB, *Myotis septentrionalis*) which has no designated critical habitat. The primary threat to this species across its range is white-nose syndrome (WNS), which is caused by a fungal infection. Other threats include habitat modification of hibernacula (underground caves, mines, and cave-like structures), disturbance of hibernating bats, forest conversion, wind energy facilities, and fires.

On January 14, 2016, the Service published a Federal Register notice under Section 4(d) of the Endangered Species Act that describes necessary and advisable measures for protection of the NLEB (USFWS 2016). Under the rule, "Incidental take resulting from tree removal is prohibited if it: (1) occurs within a 0.25-mile (0.40 kilometer) radius of known northern long-eared bat

hibernacula; or (2) cuts or destroys known occupied maternity roost trees, or any other trees within a 150-foot (45-meter) radius from the known maternity tree during the pup season (June 1 through July 31)." The Virginia Department of Wildlife Resources (VA DWR) has developed **a** map of known VA NLEB maternity roost trees. This map includes both 0.5 mile (0.80 kilometer) inner and 5.5 mile (8.85 kilometer) outer buffer layers around known NLEB maternity roost trees. If a project intersects with the map's 0.5-mile inner buffer, it may be within the 0.25-mile (0.40 kilometer) hibernaculum buffer and therefore subject to applicable time-of-year restrictions (TOYR). If a project is outside the inner hibernaculum buffer but within the outer 5.5-mile buffer, it is still in an area of concern for the Service regarding potential impacts to the hibernaculum and further consultation with the Service's Virginia Field Office (VAFO) is required (VA DWR 2020a). The VA DWR (at that time VA Department of Game and Inland Fisheries) decided on a 5.5 mile buffer to ensure that large projects (i.e. pipelines) that have the potential to alter the hydrology or geology of the hibernacula were considered when reviewing the maps. The original intention of a 5 mile buffer was revised to an off-center 5.5. mile buffer to make it more difficult to identify the locations of the hibernacula (S. Hoskin, VAFO, personal communication). **Analysis of the VA DWR map shows that the Action Areas do not intersect with either the 0.5-mile or 5.5 mile buffers around NLEB maternity roost trees in Virginia(see Appendix B).**

While the Action may affect the NLEB if any tree clearing occurs, any take that may occur as a result is not prohibited under the ESA 4(d) rule adopted for this species at 50 CFR §17.40(o) and satisfies Service responsibilities for this Action under ESA Section 7(a)(2) (see Appendix C). If the Action is not completed within one year of the date of communication (9/29/2020), it is mandatory to update and resubmit the information required in the IPaC determination key (see Appendix C).

No aquatic or marine mammal species are listed in the IPaC search (Appendix A). The National Marine Fisheries (NMFS) has Federal jurisdiction over Atlantic sturgeon (*Acipenser oxyrinchus oxyrinchus*) and shortnose sturgeon (*Acipenser brevirostrum*). The Service refers the USACE to the NMFS Greater Atlantic Region Fisheries Office, Gloucester, MA for all matters related to these two species (https://www.fisheries.noaa.gov/resource/map/greater-atlantic-region-esa-section-7-mapper).

State-Listed Species

The Virginia Fish and Wildlife Information Service (VaFWIS) database (https://vafwis.dgif.virginia.gov/fwis/) was used to determine if state-listed endangered and threatened species occur in the Action Area, using a 3-mile radius around the approximate mid-point coordinates of each Action Area (searches performed 9/9/2020; Appendix D). State endangered mammals listed as present include the little brown bat (*Myotis lucifugus*) and tri-colored bat (*Perimyotis subflavus*). State threatened species listed as present are the wood turtle (*Glyptemys insculpta*), peregrine falcon (*Falco peregrinus*), loggerhead shrike (*Lanius ludovicianus*), migrant loggerhead shrike (*Lanius ludovicianus migrans*), Henslow's sparrow (*Centronyx henslowii*), and Appalachian grizzled skipper (*Pyrgus wyandot*). Recommended time of year (TOY) restrictions for construction, as well as best-practices for protection of these species, are provided by the Virginia Department of Wildlife Resources (VA DWR) and are

summarized in Table 5 below. The VaFWIS Little Brown Bat and Tri-colored Bat Winter Habitat and Roosts Application (https://dgif-virginia.maps.arcgis.com/apps/webappviewer/index.html?id=15cf32b9c82b426fb6be47b6c8d5b624) was used to assess the known hibernaculum of these species in VA (search performed 11/6/2020). None of the Action Areas intersected with 0.25-mile (0.40 km) hibernaculum buffers or 5.5 mile (8.85 km) outer buffers for these species, and thus no lethal take of little brown bats or tri-colored bats is expected for any project alternative. A map displaying the spatial relationship between known little brown bat and tri-colored bat hibernaculum buffers and the project Action Areas can be found in Appendix B.

The brook floater (*Alasmidonta varicosa*) is a state endangered freshwater mussel with G3/S1 status [Global: G3= Vulnerable**:** moderate risk of extinction or elimination due to a fairly restricted range, relatively few populations or occurrences, recent and widespread declines, threats, or other factors; State: S1= At very high risk of extirpation in the jurisdiction due to very restricted range, very few populations or occurrences, very steep declines, severe threats, or other factors.] (USFWS 2019). In 2016 the Maryland Department of Natural Resources surveyed freshwater mussels in the Potomac and Anacostia Rivers for a community assessment of the tidal-freshwater Anacostia River. The Potomac samples were collected approximately 10 miles south of the Belle Haven Action Area and included four species of mussels. No brook floater mussels were collected (Ashton & Sullivan 2016).

To supplement the VaFWIS database results, a site-specific search of the Virginia Department of Conservation and Recreation (VA DCR) Natural Heritage Resources database for the Belle Haven and Four Mile Run Action Areas (within VA land) was performed on 9/11/2020. This search shows the global and state conservation status rank of VA Natural Heritage species found within the project Action Areas (see Appendix E). Notably, the state threatened wood turtle (*Glyptemys insculpta*) is listed for both the Belle Haven and Four Mile Run Action Areas. Wood turtles are seasonally aquatic and terrestrial, and are sensitive to pesticide and sediment pollution. Wood turtles are highly sensitive to human modification of ecosystems, including urbanization, stream channelization and damming (Burger & Garber 1995, Buech & Nelson 1997). Currently, the only confirmed documentation of a wood turtle in the Four Mile Run Action Areas was in 1953, and due to extensive urbanization, no suitable habitat for wood turtles remains in Arlington County (Zell 2011). Due to the rarity of this species within the Action Areas, the proposed alternatives at both Four Mile Run and Belle Haven are not expected to have an impact on the wood turtle. Any sightings of this species along the George Washington Memorial Parkway (Belle Haven Action Area) should be reported to the National Park Service Natural Resource Management Staff (NPS 2020). For additional information regarding protection of VA endangered and threatened species when initiating a construction project, consultation with a VA DCR biologist is recommended at (804) 367-4335.

Migratory Birds

The IPaC database was searched (9/29/2020) to generate a resource list of migratory birds that have the potential to be found at or near the Action Areas. The list is based on data provided by the Avian Knowledge Network, which includes survey, banding, and citizen science datasets. It is queried on a 10 km grid that intersects with the Action Areas (Appendix A).

The IPaC search generated 25 species across the Action Areas, 23 of which are considered Birds of Conservation Concern (BCC), also known as Birds of Management Concern (Table 2). USFWS (2011) states that Birds of Management Concern can be designated for any of the following reasons: documented or apparent population declines; small or restricted populations; dependence on restricted or vulnerable habitats; or overabundant to the point of causing ecological and economic damage. Bird species are given the BCC distinction within certain Bird Conservation Regions (BCRs). The Action Areas fall within the New England/Mid-Atlantic Coast BCR (NABCI 2020). The remaining IPaC listings are for the bald and golden eagles, which are protected through the Bald and Golden Eagle Act (1940).

To provide additional information on bird species, the eBird database was searched (https://ebird.org/home; September 15, 2020) for observations made at Gravelly Point (within Reagan National Airport Action Area), Dyke Marsh Wildlife Preserve (within Belle Haven Action Area), and Four Mile Run Park (within Four Mile Run Action Area) from 2000-2020. Listings for 113, 265, and 144 species were recorded respectively (see Appendix F). For the Belle Haven Action Area, the additional resource of the Friends of Dyke Marsh Bird List (https://fodm.org/marsh_life/bird_list.html) was used to cross-reference eBird observations, as it contains best available data for the area in the form of a 40-year-long compiled list of 296 species seen at Dyke Marsh (Friends of Dyke Marsh 2020b). All species listed on eBird were confirmed documented on this list. Site-specific data and habitat information for the 25 migratory bird species identified in the IPaC search results are described briefly below. Although most of the species listed as BCC may occur within the Action Areas, the proposed projects are not expected to have either a positive or negative overall effect on these species. This is because they are either not known to nest within the Action Areas, or suitable habitat and forage is not a limiting factor. For BCC species that occur within the project area and have the potential to be either positively or negatively impacted by the proposed alternatives, additional evaluation is provided.

Bald eagle
https://www.allaboutbirds.org/guide/Bald_Eagle/

Bald eagles are found throughout the United States, usually occupying habitats close to large water bodies where they primarily forage for fish. Bald eagles nest in mature trees within a half mile of their foraging areas, preferring to nest in the tallest canopy tree or along an open forest edge. Eagle nest sites and communal roost areas require natural protection buffers to avoid being disturbed from commercial and residential development and other associated human activities. The bald eagle is federally protected under the Bald and Golden Eagle Protection Act (BGEPA 1940) and the Migratory Bird Treaty Act (MBTA 1918).

In 2007, the Service removed the species from the list of threatened and endangered species, created National Bald Eagle Management Guidelines (USFWS 2007), and promulgated new rules under BGEPA (in 2012) to permit incidental take of eagles during activities of otherwise, lawful projects. The guidelines advise landowners and land managers with measures on how to avoid and minimize disturbance to nesting eagles on private and Federal lands. A variety of human actions can potentially interfere with bald eagles, affecting their ability to forage, nest, roost, breed, or successfully raise young. The guidelines are intended to help minimize such

impacts to bald eagles, particularly where they may constitute "disturbance," which is prohibited by the BGEPA. All bald eagle nest trees, including the 660-foot concentric circular forest buffer surrounding the nest, are federally protected and therefore considered as areas restricted from disturbance unless authorized by issuance of a BGEPA permit. Proposed projects must consider the protection standards for bald eagles which include time-of-year restriction from activities (December through June); habitat/nest protection buffers (330-foot and 660-foot zones); and Important High Eagle Use Areas (communal roosts/concentration areas).

The William & Mary Center for Conservation Biology Eagle Nest Locator database and mapping tool (https://ccbbirds.org/maps/#eagles) was used to determine bald eagle nesting sites identified near the Action Areas. The closest bald eagle nest to the Four Mile Run Action Area is approximately 3.05 miles (4.91 km) south. The closest bald eagle nest to the Reagan National Airport Action Area is approximately 4.29 miles northwest. These are both greater than the nest buffer of 0.5 miles recommended by USFWS (2007). The closest bald eagle nests to the Belle Haven Action Area fall within the Action area and are approximately 0.08 and 0.28, and 0.60 miles away from proposed floodwall or levee construction along George Washington Memorial Parkway and into Westgrove Park. These nests were last checked and last known occupied in 2018, 2014, and 2018 respectively (Center for Conservation Biology 2020). Please see Appendix G for site-specific maps generated from the Center for Conservation Biology database report. Project activity at the Belle Haven Action Area falls within Category A of Service National Bald Eagle Activity-Specific guidelines (alteration of shorelines or wetlands). Service recommendations under the National Bald Eagle Management Guidelines of 2007 should be adhered to for this alternative (Table 3). If these buffers cannot be adhered to, contact the Service's Migratory Bird Permit Office at (413) 253-8567 to determine if an eagle disturbance permit is necessary to be in compliance with the prohibitions under the Eagle Act.

Black-billed Cuckoo
https://www.allaboutbirds.org/guide/Black-billed_Cuckoo/

Black-billed cuckoos are uncommon, and typically found in densely wooded areas. It is unlikely that substantial numbers of the species would be present in the Action Areas based on habitat preferences. eBird lists one sighting at Dyke Marsh Wildlife Preserve in May of 2017.

Bobolink
https://www.allaboutbirds.org/guide/Bobolink/

Bobolinks are ground-foraging birds found in grassland habitats. It is unlikely that substantial numbers of the species would be present in the Action Areas based on habitat preferences. eBird lists two flyover sightings at Dyke Marsh Wildlife Preserve in August 2020.

Canada Warbler
https://www.allaboutbirds.org/guide/Canada_Warbler/

Canada warblers breed mainly in the north easternmost U.S. and Canada and winter in South America. They are found in mixed conifer and deciduous forests with a shrubby understory. It is

unlikely that substantial numbers of the species would be present in the Action Areas based on habitat preferences. eBird lists one sighting in Dyke Marsh Wildlife Preserve in May 2020.

Cerulean Warbler
https://www.allaboutbirds.org/guide/Cerulean_Warbler/

Cerulean warblers breed in mature eastern deciduous forests and are found in the upper canopy. Their breeding period listed in IPaC is listed as April 29 to July 20. It is unlikely that substantial numbers of the species would be present in the Action Area, based on habitat preferences and the lack of detection in eBird.

Dunlin
https://www.allaboutbirds.org/guide/Dunlin/overview

Dunlins breed in wet coastal tundra of Alaska and northern Canada. They winter along mudflats, estuaries, marshes, flooded fields, sandy beaches, and shores of lakes and ponds. A flock of about 280 dunlins was observed from Gravelly Point within the National Airport Action Area in October of 2012. Approximately 30 were observed in Dyke Marsh Wildlife Preserve within the Belle Haven Action Area, which contains suitable marshland habitat, in October 2018. The New England/Mid-Atlantic Coast BCR contains critical migration habitat for these species, and they may be observed migrating through the Action Areas in the spring and fall. It is possible that dunlins could experience temporary disturbance during project construction, but as they do not have any breeding habitat within the Action Areas, none of the proposed project alternatives are expected to have any long-term impacts on this species.

Eastern Whip-poor-will
https://www.allaboutbirds.org/guide/Eastern_Whip-poor-will/

Eastern whip-poor-wills are aerial foragers which are found in open woodlands. Their breeding period listed in IPaC is May 1 through August 20. It is unlikely that substantial numbers of the species would be present in the Action Area, based on habitat preferences and the lack of detection in eBird.

Golden Eagle
https://www.allaboutbirds.org/guide/Golden_Eagle/

Golden eagles are found in a wide range of habitats, including the tundra, grasslands, forested habitat and woodland-brushlands, and arid deserts. Golden eagles generally do not nest near urban areas and avoid densely forested habitat, preferring to build their nests on cliffs or in the largest trees of forested stands.

Golden eagles are federally protected under the Bald and Golden Eagle Protection Act (BGEPA 1940) and the Migratory Bird Treaty Act (MBTA 1918). The Eagle Act has prohibited take of Bald Eagles since 1940 and Golden Eagles since 1962. “Take” means pursue, shoot, shoot at, poison, wound, kill, capture, trap, collect, destroy, molest, or disturb (USFWS 2011). Golden eagles have not been documented in eBird for any of the Action Areas.

Golden-winged Warbler
https://www.allaboutbirds.org/guide/Golden-winged_Warbler/

Golden-winged warblers breed in wet, shrubby areas in the Upper Midwest and Appalachians. IPaC lists their breeding season as May 1 through July 20. It is unlikely that the species would be present in the Action Area, based on habitat preferences and the lack of detection in eBird.

Hudsonian Godwit
https://www.allaboutbirds.org/guide/Hudsonian_Godwit/

Hudsonian godwits are found along shorelines, mainly in arctic bogs and tidal mudflats. They can be found in North America during spring migration. eBird lists one sighting in Dyke Marsh Wildlife Preserve, which contains suitable habitat, in September 2014. Hudsonian godwits do not breed with in any of the Action Areas, so adverse effects are not expected as a result of the proposed project alternatives.

Kentucky Warbler
https://www.allaboutbirds.org/guide/Kentucky_Warbler/

Kentucky warblers are found in the deciduous forests of the southeastern United States, and mainly stay near the ground and lower parts of forested areas, nesting on the ground. IPaC lists their breeding season as April 20 through August. 20. eBird lists one sighting in Dyke Marsh Wildlife Preserve in June 2001.

Least Tern
https://www.allaboutbirds.org/guide/Least_Tern/overview

Least terns are found on seacoasts, beaches, bays, estuaries, lagoons, lakes and rivers. They breed on sandy or gravelly beaches and banks of rivers or lakes. The breeding period documented in the IPaC report is from April 20 to September 10. eBird lists two sightings in Dyke Marsh Wildlife Preserve in September 2012. Given the lack of recent observation as well as intense urban development in surrounding areas, it is unlikely that there are any nesting terns within any of the Action Areas.

Lesser Yellowlegs
https://www.allaboutbirds.org/guide/Lesser_Yellowlegs/

Lesser yellowlegs breed in boreal Canada and are found in U.S. marshes and wetlands during migration. eBird lists lesser yellowlegs sightings for all three Action Areas, which all contain suitable wetland habitat. The New England/Mid-Atlantic Coast BCR contains critical migration habitat for these species, and they may be observed migrating through the Action Areas in the spring and fall. It is possible that lesser yellowlegs could experience temporary disturbance during project construction, but as they do not have any breeding habitat within the Action Areas, none of the proposed project alternatives are expected to have any long-term impacts on this species.

Prairie Warbler
https://www.allaboutbirds.org/guide/Prairie_Warbler

Prairie warblers are found in shrubby habitats, including regenerating forests, open fields, and Christmas tree farms. They breed throughout the eastern and south-central United States. Nests are in shrubs and trees less than 10 feet tall. The breeding period documented in the IPaC report is from May 1 to July 31. eBird lists one sighting at Four Mile Run Park in April of 2020, and one sighting at Dyke Marsh Wildlife Preserve in September 2020. It is likely that these species are both present and breeding within the Four Mile Run and Belle Haven Action Areas, however their preferred habitat should be largely outside the LODs for these project alternatives. They lack suitable habitat within the National Airport Action Area. In order to minimize negative effects on prairie warblers, damage to trees and brush within the affected Action Areas should be minimized.

Prothonotary Warbler
https://www.allaboutbirds.org/guide/Prothonotary_Warbler/overview

Prothonotary warblers are often located in bottomland forests and wetlands and often forage above standing or slow-moving water. They build nests in holes in standing dead trees, including bald cypress and sweetgum. They are most numerous in the southeast United States. The breeding period documented in the IPaC report is from April 1 through July 31. eBird lists one sighting at Four Mile Run Park in April of 2018, and one sighting at Dyke Marsh Wildlife Preserve in August 2020. It is likely that these species are both present and breeding within the Four Mile Run and Belle Haven Action Areas, however their preferred habitat should be largely outside the LODs for these project alternatives. They lack suitable habitat within the National Airport Action Area. In order to minimize negative effects on prothonotary warblers, removal of dead trees within the affected Action Areas should be minimized.

Red-headed Woodpecker
https://www.allaboutbirds.org/guide/Red-headed_Woodpecker/overview

Red-headed woodpeckers breed in deciduous woodlands with oak or beech, groves of dead or dying trees, river bottoms, burned areas, recent clearings, beaver swamps, orchards, parks, farmland, grasslands with scattered trees, forest edges, and roadsides. During the start of the breeding season they move from forest interiors to forest edges or disturbed areas. They breed in cavities of dead or partially dead trees. The breeding period documented in the IPaC report is from May10 through September 10. eBird lists one sighting in Dyke Marsh Wildlife Preserve in April 2020. Based on habitat preferences and observations, it is likely that these species are both present and breeding within the Four Mile Run and Belle Haven Action Areas, however their preferred habitat should be largely outside the LODs for these project alternatives. They lack suitable habitat within the National Airport Action Area. In order to minimize negative effects on red-headed woodpeckers, removal of dead or dying trees within the affected Action Areas should be minimized.

Red-throated Loon
https://www.allaboutbirds.org/guide/Red-throated_Loon/overview

Red-throated loons breed in low tundra wetlands, bogs, and ponds in forests in northern Canada and Alaska. In migration, flocks stage on large lakes. They winter in relatively shallow, sheltered marine habitats along the Atlantic Coast. The largest threat to red-throated loons on the Atlantic Coast is pollution (National Audubon Society 2020). eBird lists nine sightings in Dyke Marsh Wildlife Preserve in February of 2019, and one sighting at Gravelly Point near National Airport in December 2019. The New England/Mid-Atlantic Coast BCR contains critical migration habitat for these species, and they may be observed migrating through the Action Areas in the spring and fall. It is possible that red-throated loons could experience temporary disturbance during project construction, but as they do not have any breeding habitat within the Action Areas, none of the proposed project alternatives are expected to have any long-term impacts on this species.

Ruddy Turnstone
https://www.allaboutbirds.org/guide/Ruddy_Turnstone/

Ruddy turnstones are a ground-foraging species which breed in the arctic tundra and spend the other seasons on rocky shorelines and sandy beaches in North America. eBird lists one sighting at Dyke Marsh Wildlife Preserve in May 2013. The New England/Mid-Atlantic Coast BCR contains critical migration habitat for these species, and they may be observed migrating through the Action Areas in the spring and fall. It is possible that ruddy turnstones could experience temporary disturbance during project construction, but as they do not have any breeding habitat and lack observation within the Action Areas, it is unlikely that any of the project alternatives will have long-term negative impacts on this species.

Rusty Blackbird
https://www.allaboutbirds.org/guide/Rusty_Blackbird/overview

Rusty blackbirds breed across Canada, Alaska, and northern New England. They winter in swamps, wet woodlands, and pond edges in the mid-Atlantic and south and central states. eBird lists ruddy blackbird sightings for all three Action Areas, which all contain appropriate habitat. The New England/Mid-Atlantic Coast BCR contains critical migration habitat for these species, and they may be observed migrating through the Action Areas in the spring and fall. It is possible that rusty blackbirds could experience temporary disturbance during project construction, although they do not breed within the Action Areas. During migration, they favor trees near water (National Audubon Society 2020). In order to minimize negative effects on rusty blackbirds within the Action Areas, removal of trees should be minimized.

Semipalmated Sandpiper
https://www.allaboutbirds.org/guide/Semipalmated_Sandpiper

Semipalmated sandpipers are shorebirds which breed in the Arctic and winter along South American coastlines. eBird lists one sighting in Dyke Marsh Wildlife Preserve in October of 2018, and one sighting at Four Mile Run Park in May 2020. Both Action Areas include suitable

shoreline habitats. The New England/Mid-Atlantic Coast BCR contains critical migration habitat for these species, and they may be observed migrating through the Action Areas in the spring and fall. It is possible that semipalmated sandpipers could experience temporary disturbance during project construction, but as they do not have any breeding habitat within the Action Areas, it is unlikely that any of the project alternatives will have long-term negative impacts on this species.

Short-billed Dowitcher
https://www.allaboutbirds.org/guide/Short-billed_Dowitcher/

Short-billed dowitchers breed in the tundra and are found in marshes and wetlands across the United States. eBird lists one flight sighting at Gravelly Point near National Airport in August of 2014, and three sightings in Dyke Marsh Wildlife Preserve in August 2020. Both Action Areas contain suitable wetland habitats. The New England/Mid-Atlantic Coast BCR contains critical migration habitat for these species, and they may be observed migrating through the Action Areas in the spring and fall. It is possible that short-billed dowitchers could experience temporary disturbance during project construction, but as they do not have any breeding habitat within the Action Areas, none of the proposed project alternatives are expected to have any long-term impacts on this species.

Snowy Owl
https://www.allaboutbirds.org/guide/Snowy_Owl/

Snowy owls spend summers in the Arctic Circle, and irregularly come to North America to hunt. eBird lists one flight sighting at Gravelly Point near National Airport in January 2015, but overall, it is unlikely that substantial numbers of the species would be present in the Action Areas, based on habitat preferences and the rarity of sightings.

Whimbrel
https://www.allaboutbirds.org/guide/Whimbrel/

Whimbrels nest in the tundra and spend the rest of the year in a variety of shoreline habitats, including mudflats, beaches, and salt marshes. It is unlikely that substantial numbers of the species would be present in the Action Area, based on habitat preferences and the lack of detection in eBird.

Willet
https://www.allaboutbirds.org/guide/Willet/

Willets are ground-nesters that are found in a variety of shoreline habitats, including beaches, mudflats, and rocky shores. The breeding period documented in the IPaC report is from April 20 through August 5. eBird lists one sighting in Dyke Marsh Wildlife Preserve in August 2002, however they are listed as “very rare” within the preserve (Friends of Dyke Marsh 2020b). As they generally nest in large colonies and return to the same favorable areas, it is unlikely that nesting willets will experience negative effects due to any of the project alternatives (National Audubon Society 2020).

Wood Thrush
https://www.allaboutbirds.org/guide/Wood_Thrush/overview

Wood thrushes breed across the eastern and central United States and in southern Canada. Breeding is in mature deciduous and mixed forests, especially those with American beech, sweet gum, red maple, black gum, eastern hemlock, flowering dogwood, American hornbeam, oaks, or pines. They nest in the lower branches of a sapling or shrub, where a fork provides good support. The breeding period documented in the IPaC report is from May 10 through August 31. eBird lists five sightings at Four Mile Run Park in May 2020, and one sighting in Dyke Marsh Wildlife Preserve in April, 2020. It is likely that these species are both present and breeding within the Four Mile Run and Belle Haven Action Areas, however their preferred habitat should be largely outside the LODs for these project alternatives. They lack suitable habitat within the National Airport Action Area. In order to minimize negative effects on wood thrushes, removal of saplings and shrubs within the affected Action Areas should be minimized.

Anadromous and Catadromous Fish and their Habitats

The Anadromous Fish Conservation Act (Act) is a Federal law enacted in 1965 to conserve, develop, and enhance the anadromous fish resources of the U.S. that are subject to depletion from water resources development and other causes, or with respect to which the U.S. has made conservation commitments by international agreements, and the fish in the Great Lakes and Lake Champlain that ascend streams to spawn. The provisions of the Act are found under 16 USCS §§ 757a-757f. Anadromous fish rely on annual adult migrations from the sea to the specific freshwater rivers and habitats of origins to spawn. Catadromous fish, (*Anguilla rostrata*) spawn in the ocean and migrate into rivers as juveniles. Anadromous and catadromous fish are a Service trust resource. Restoration efforts are being implemented in many areas to reclaim important spawning habitat currently unavailable because of migration impediments.

The Virginia Fish and Wildlife Information Service (VaFWIS) database (https://vafwis.dgif.virginia.gov/fwis/) was used to determine the anadromous and catadromous species in the Action Areas (searches performed 9/9/2020; Appendix D). A 3-mile radius around the approximate mid-point coordinates of each Action Area was used. Species found in the search results were consistent across all project Action Areas.

In 2018 the District Department of Energy and Environment (DOEE) Fisheries Research Branch completed an annual report including a biological survey of the anadromous and resident fish in the Potomac and Anacostia Rivers. Fish were collected using monthly electrofishing surveys from March through November of 2018 (Adriance et al. 2019). Two sampling sites, Buzzards Point (38.863331, -77.012019) and Potomac River Flat at Oxon Cove (38.803992, -77.028325) are relevant in assessing species presence within the National Airport Action Area as they are approximately 0.39 miles northeast and 1.70 miles southeast from the Action Area, respectively (Table 4). For complete survey results for 2018, see Appendix H.

Project activities in the waters within the Action Area include concrete floodwall (all alternatives), levee (Belle Haven and Arlandria Four Mile Run alternatives), and road elevation (National Airport alternative) construction. The LODs floodwall and levee construction for the

Belle Haven and Four Mile Run alternatives, as well as the road elevation for the National Airport alternative, do intersect minimally with riverine resources within the Action Areas. The construction process has the potential to disrupt sediment and increase turbidity in these areas, which could temporarily disturb anadromous and catadromous fish in these rivers. Best management practices for control of erosion and sedimentation during construction and maintenance within the Action Areas should be implemented to avoid detrimental impacts to aquatic resources. **Overall, given the largely land-based nature of the proposed alternatives, long-term impacts to anadromous and catadromous fish within the Action Areas is not anticipated.**

Conditions of the No Action Alternative

Currently, sea level rise and high-tide flooding pose a substantial risk to natural systems and human infrastructure, exacerbated by climate change impacts. Under a no action alternative, current conditions would be maintained, and aquatic organisms would likely experience no change in habitat outside of any existing sea level rise, flooding, temperature rise and other climate-change related threats.

Conclusion

The objective of the NOVA Coastal Storm Risk Management Study is to investigate coastal flooding problems, needs and potential solutions for the region. The goal is to reduce coastal flood risk to people, properties, critical infrastructure, services and important resources in the study area, considering future climate and sea level change scenarios (USACE 2020). Currently, a focused array of alternatives is being considered: No Action, Critical Infrastructure Plan for Reagan National Airport and the Arlington WPCP, Floodwall/Levee Plan for Arlandria Four Mile Run and Floodwall/Levee Plan for Belle Haven.

Under a no action alternative, current conditions would be maintained with no anticipated impact to fish and wildlife resources and their habitat outside of the current threats of climate change. For the remaining alternatives, floodwall, levee, and elevated road construction is expected to temporarily disturb wildlife during the construction process. However, impacts to wetland habitat will be minimal if sediment and erosion control practices are followed. For the Belle Haven and Four Mile Run alternatives, floodwall and earthen levee construction has the potential for sedimentation and turbidity increases during the construction process, which again can be minimized by utilizing sediment and erosion control practices. Further investigation into long-term changes in stormwater flow and sedimentation into the wetland as a result of the flap gate structures is recommended. Habitat alteration and tree-clearing at each alternative has the potential to disturb breeding and migrating birds of conservation concern within the Action Areas. Species-specific recommendations in terms of tree removal and avoidance of construction during breeding periods will help avoid and minimize impacts to these species. Additionally, for the Belle Haven Action Area, bald eagle nests have been observed within the last three years. If buffer areas cannot be adhered to, the Corps should contact the Service's Migratory Bird Permit Office at (413) 253-8567 to determine if an eagle disturbance permit is necessary to be in compliance with the prohibitions under the Eagle Act. Although the federally listed northern long-eared bat may be present within the Action Areas, any take that occurs as a result of these

actions is not prohibited under the ESA 4(d) rule adopted for this species. It is possible that some VA state listed species may be present within the Action Areas, however habitat and breeding presence analysis does not indicate adverse effects to any of these species. Long-term negative impacts to anadromous and catadromous fish species are not anticipated, however NMFS has Federal jurisdiction over the Atlantic sturgeon and shortnose sturgeon, thus the Service refers the USACE to the NMFS Greater Atlantic Region Fisheries Office, Gloucester, MA for all matters related to these two species.

Overall, protection of vital infrastructure as a result of any of the above listed alternatives should be considered in conjunction with minimization of adverse impacts to terrestrial, wetland, and wildlife resources. The Service recommends that 1) activities be performed by contractors that are experienced with techniques to reduce the impacts to wetland resources; 2) time of year restrictions are considered in order to protect vulnerable species during construction, and 3) the preferred alternative minimizes any adverse effects to Service trust resources through environmentally compatible best-management construction and maintenance practices.

References

Adriance, C., Lyon, L., Spencer, S., Swann, J., & Thadey, E.C. 2019. Biological survey of the anadromous and resident fish of the Potomac and Anacostia Rivers within the District of Columbia. Fisheries Research Branch, District Department of Energy & Environment, submitted to the U.S. Fish and Wildlife Service.

Ashton, M. & Sullivan, K. 2016. Assessment of the freshwater mussel community of the tidal-freshwater Anacostia River. Maryland Department of Natural Resources prepared for the Anacostia Watershed Society.

Bald and Golden Eagle Protection Act (BGEPA). 1940. 16 U.S.C. 668-668d. As amended. https://www.fws.gov/birds/policies-and-regulations/laws-legislations/bald-and-golden-eagle-protection-act.php

Buech, R. R., & Nelson, M.D. 1997. Conservation of Wood turtles in Minnesota. Pages 15-21 in J. J. Moriarty, and D. Jones, editors. Minnesota's amphibians and reptiles: Their conservation and status. Serpent's Tale Natural History Book Distributors, Lanesboro, Minnesota.
Burger, J., & Garber, S.D. 1995. Risk assessment, life history strategies, and turtles: Could declines; be prevented or predicted? *Journal of Toxicology and Environmental Health* 46(1), 483-500.

Boon, J.D., Mitchell, M., Loftis, J.D., & Malmquist, D.M. 2018. Anthropocene sea level change: A history of recent trends observed in the U.S. east, gulf, and west coast regions. Special Report in Applied Marine Science and Ocean Engineering (SRAMSOE) No. 467. Virginia Institute of Marine Science, College of William and Mary. https://doi.org/10.21220/V5T17T

Department of Energy & Environment (DOEE). 2015. District of Columbia Wildlife Action Plan, Appendix D: Fish Ranking.

https://doee.dc.gov/sites/default/files/dc/sites/ddoe/service_content/attachments/14%202015%20WildlifeActionPlan%20AppendixD%20Fish%20Ranking.pdf

Department of Energy & Environment (DOEE). 2020. DC Field Fish Guide. Accessed Sept. 16, 2020. https://doee.dc.gov/page/dc-fish-field-guide

Digest of Federal Resource Laws of Interest to the U.S. Fish and Wildlife Service. 2018. Fish and Wildlife Coordination Act. https://www.fws.gov/laws/lawsdigest/FWCOORD.HTML. Accessed 10/28/2020.

eBird. 2017. eBird: An online database of bird distribution and abundance [web application]. eBird, Cornell Lab of Ornithology, Ithaca, New York. Accessed Sept. 15, 2020. http://www.ebird.org.

Federal Emergency Management Agency (FEMA). 2013. Floodproofing non-residential buildings, Ch. 4: Other flood protection measures, pgs. 1-7. https://www.fema.gov/media-library-data/2c435971150193efc6a6ba08f2403863/P-936_sec4_508.pdf

Friends of Dyke Marsh. 2020a. About the Marsh. https://fodm.org/marsh_life/about-the-marsh.html

Friends of Dyke Marsh. 2020b. Birds of Dyke Marsh. Courtesy of Abbott, J.M. Accessed Sept. 15, 2020. https://fodm.org/marsh_life/bird_list.html

Giannico, R.G. & Souder, J.A. 2004. The effects of tide gates on estuarine habitats and migratory fish. Oregon State University. Funded by the National Sea Grant College Program of the U.S. Department of Commerce's National Oceanic and Atmospheric Administration. ORESU-G-04-002.

Hynson, J.R., Adamus, P.R., & Elmer, J.O. 1985. Environmental features for streamside levee projects. Technical Report E-85-7 for the U.S. Army Corps of Engineers.

Johnston, D.W. 2000. The Dyke Marsh Preserve Ecosystem, *Virginia Journal of Science*, 51, 224-272. DOI: 10.25778/47d9-hx43

Kynard, B., Breece, M., Atcheson, M., Kieffer, M., & Mangold, M. 2009. Life history and status of shortnose sturgeon (Acipenser brevirostrum) in the Potomac River. *Journal of Applied Ichthyology, 25*, 34-38. doi:10.1111/j.1439-0426.2009.01224.x

Master, L. L., Faber-Langendoen, D., Bittman, R., Hammerson, G. A., Heidel, B., Ramsay, L., Snow, K., Teucher, A., & Tomaino, A. 2012. NatureServe Conservation Status Assessments: Factors for Evaluating Species and Ecosystem Risk. NatureServe, Arlington, VA.

Migratory Bird Treaty Act (MBTA). 1918. 16 USC 703-712. As amended https://www.fws.gov/laws/lawsdigest/MIGTREA.HTML

National Audubon Society. 2020. Guide to North American Birds. https://www.audubon.org/bird-guide. Accessed 11/10/2020.

National Oceanic and Atmospheric Administration (NOAA). 2014. Sea Level Rise and Nuisance Flood Frequency Changes around the United States. http://www.noaanews.noaa.gov/stories2014/20140728_nuisanceflooding.html

National Oceanic and Atmospheric Association (NOAA) National Marine Fisheries Service (NMFS). 2017. Critical habitat designation for atlantic sturgeon. 82 FR 39160: Endangered and Threatened Species; Designation of Critical Habitat for the Endangered New York Bight, Chesapeake Bay, Carolina and South Atlantic Distinct Population Segments of Atlantic Sturgeon and the Threatened Gulf of Maine Distinct Population Segment of Atlantic Sturgeon. https://www.federalregister.gov/d/2017-17207

National Park Service. 2020. George Washington Memorial Parkway: Nature & Science. https://www.nps.gov/gwmp/learn/nature/index.htm. Accessed 11/09/2020.

Nicholls, R.J. 2004. Coastal flooding and wetland loss in the 21st century: Changes under the SRES climate and socio-economic scenarios. *Global Environmental Change*, 14, 69-86. doi:10.1016/j.gloenvcha.2003.10.007

QGIS.org. 2020. QGIS Geographic Information System. Open Source Geospatial Foundation Project.http://qgis.org.

Rhoneside & Harwell, Incorporated, CH2M Hill, Biohabits, Incorporated, & Waterscapes/Dreisteil. 2006. Four Mile Restoration Master Plan. Prepared for Arlington County & City of Alexandra. https://www.novaregion.org/DocumentCenter/View/116/Four_Mile_Run_Master_Plan_10MB?bidId=

Runkle, J., Kunkel, K., Stevens, L., Champion, S., Stewart, B., Frankson, R., & Sweet, W. 2017. Virginia State Climate Summary. NOAA Technical Report NESDIS 149-VA, 4 pp. https://statesummaries.ncics.org/chapter/va/

Sweet, W., Dusek, G., Marcy, D., Carbin, G., & Marra, J. 2019. 2018 State of U.S. High Tide Flooding with a 2019 Outlook. NOAA Technical Report NOS CO-OPS 090.

Thompson, A., Barnes, J., Pierce, D., Dickson, L., Beauvais, N., Ghosh, I., Greene, D., Brahim, N., Nunnery, A., Hagan, K., Hayhoe, K., Stoner, A., Kirshen, P., & Douglas, E. 2015. Climate Projections & Scenario Development. Perkins + Will & Kleinfelder, prepared for the District Department of Energy & Environment. https://doee.dc.gov/sites/default/files/dc/sites/ddoe/publication/attachments/150828_AREA_Research_Report_Small.pdf

TreeStewards of Arlington and Alexandria. 2019. Four Mile Run Park Gets 50 New Trees. Accessed Sept. 15, 2020. https://treestewards.org/2019/10/07/intus-adds-50-trees-to-four-mile-run-park/

U.S. Army Corps of Engineers (USACE). 2015. North Atlantic Coast Comprehensive Study. https://www.nad.usace.army.mil/Portals/40/docs/NACCS/NACCS_main_report.pdf

U.S. Army Corps of Engineers (USACE). 2016. Port Monmouth New Jersey Flood Control Project, Phase II. Essential Fish Habitat Assessment. https://www.nan.usace.army.mil/Portals/37/docs/civilworks/projects/nj/coast/Pt_Monm/Appendix%20D_EFH%20Assessment_final.pdf?ver=2016-07-01-110129-820

U.S. Army Corps of Engineers (USACE). 2020. NOVA Coastal Study. https://www.nab.usace.army.mil/DC_Coastal_Study/. Accessed 10/28/2020.

U.S. Army Corps of Engineers (USACE). & U.S. Fish and Wildlife Service (USFWS). 2020. Final Scope of Work: Northern Virginia Coastal Storm Risk Management Feasibility Study.

U.S. Environmental Protection Agency (EPA). 2016. Wetlands: Protecting life and property from flooding. https://www.epa.gov/sites/production/files/2016-02/documents/flooding.pdf

U.S. Fish and Wildlife Service (USFWS). 2005. Status and Trends of Wetlands in the Coterminous United States 1998 to 2004. https://www.fws.gov/wetlands/documents/Status-and-Trends-of-Wetlands-in-the-Conterminous-United-States-1998-to-2004.pdf

U.S. Fish and Wildlife Service (USFWS). 2007. National Bald Eagle Management Guidelines. https://www.fws.gov/northeast/ecologicalservices/pdf/NationalBaldEagleManagementGuidelines.pdf

U.S. Fish and Wildlife Service (USFWS). 2011. Golden Eagles Status Fact Sheet. https://www.fws.gov/migratorybirds/pdf/management/golden-eagle-fact-sheet.pdf

U.S. Fish and Wildlife Service (USFWS). 2016. Endangered and Threatened Wildlife and Plants; 4(d) Rule for the Northern Long-Eared Bat. Federal Register Vol. 81, No. 9. https://www.govinfo.gov/content/pkg/FR-2016-01-14/pdf/2016-00617.pdf#page=1

U.S. Fish and Wildlife Service (USFWS). 2019. Conserving South Carolina's at-risk species: Species facing threats to their survival. https://www.fws.gov/southeast/pdf/fact-sheet/brook-floater.pdf

U.S. Fish and Wildlife Service (USFWS). 2020. National Wetlands Inventory Wetlands Mapper. Accessed Sept. 15, 2020. https://www.fws.gov/wetlands/data/Mapper.html

The U.S. North American Bird Conservation Initiative (NABCI). 2020. Bird Conservation Regions Map. Accessed November 10, 2020. https://nabci-us.org/resources/bird-conservation-regions-map/#bcr30.

Virginia Department of Game and Inland Fisheries (VA DGIF). 2020. Fish and Wildlife Information Service. Accessed Sept. 9, 2020. https://vafwis.dgif.virginia.gov/fwis/?Title=VaFWIS+Geographic+Search+By+Coordinates&vUT=Visitor

Virginia Department of Wildlife and Resources (VA DWR). 2020a. Northern Long-Eared Bat Winter Habitat & Roost Trees. Accessed Dec. 17, 2020. https://dwr.virginia.gov/wildlife/bats/northern-long-eared-bat-application/

Virginia Department of Wildlife and Resources (VA DWR). 2020b. Time of Year Restrictions. Accessed 10/28/2020. https://dwr.virginia.gov/wp-content/uploads/media/Time-of-Year-Restrictions.pdf

Virginia Institute of Marine Science. 2020. Norfolk, Virginia Sea Level Report Card. Accessed Sept. 16, 2020. https://www.vims.edu/research/products/slrc/localities/nova/index.php

Wamsley, T.V., Cialone, M.A., Smith, J.M., Atkinson, J.H., & Rosati, J.D. 2010. The potential of wetlands in reducing storm surge. *Ocean Engineering,* 37, 59-68. https://doi.org/10.1016/j.oceaneng.2009.07.018.

William & Mary Center for Conservation Biology. 2020. Eagle Nest Locator. Accessed Sept. 16, 2020. https://ccbbirds.org/what-we-do/research/species-of-concern/virginia-eagles/nest-locator/

Zell, G. 2011. Wildlife of Arlington: A natural heritage resource inventory technical report. For the Department of Parks, Recreation and Cultural Resources of Arlington, Virginia. https://projects.arlingtonva.us/wp-content/uploads/sites/31/2014/04/Wildlife-of-Arlington-A-Natural-Resource-Heritage-Technical-Report.pdf

This page intentionally left blank.

TABLES

This page intentionally left blank.

Table 1. Initial Array of Alternatives identified in Segment 1.

Alternative	Description
1	No Action
2	Comprehensive Coastal Surge Barrier
3	Upper Coastal Surge Barrier
4	Critical Infrastructure Plan (George Washington Memorial Parkway, Reagan National Airport, Arlington Water Pollution Control Plant (Arlington WPCP)
4a	George Washington Memorial Parkway
4b	Reagan National Airport
4c	Arlington Water Pollution Control Plant
5	Floodwall/Levee Plan (Arlandria Four Mile Run, Alexandria, Belle Haven)
5a	Arlandria Four Mile Run Floodwall
5b	Alexandria Floodwall
5c	Belle Haven Levee and Floodwall
6	Non-Structural Plan (entire study area or components)
7	Alts 3 and 6 (Upper Coastal Surge Barrier + Nonstructural downstream)
8	Combinations of Alts. 4, 5 and 6

Table 2. Migratory Bird Species of Conservation Concern and breeding period listed in the IPaC search results. Species in bold were also documented in eBird at Four Mile Run Park, species in italics were documented at Gravelly Point, immediately north of Nation Airport and within the Action Area, and species marked with an asterisk* were documented at Dyke Marsh Wildlife Preserve (i.e. a species indicated ***as such**** was observed at all three locations). See Appendix F for a complete list of eBird observations.

Species	***Scientific name***	***Breeding season***	***Found in Action Area, IPaC search results***	***Bird of Conservation Concern***
Bald eagle*	*Haliaeetus leucocephalus*	Oct. 15 to Aug. 31	All	No
Black-billed Cuckoo*	*Coccyzus erythropthalmus*	May 15 to Oct. 10	All	Yes
Bobolink*	*Dolichonyx oryzivorus*	May 20 to July 31	All	Yes
Canada Warbler*	*Cardellina canadensis*	May 20 to Aug. 10	All	Yes
Cerulean Warbler	*Dendroica cerulea*	Apr. 29 to July 20	National Airport, Four Mile Run	Yes
*Dunlin**	*Calidris alpina arcticola*	Breeds elsewhere	All	Yes
Eastern Whip-poor-will	*Antrostomus vociferus*	May 1 to Aug. 20	All	Yes
Golden Eagle	*Aquila chrysaetos*	Breeds elsewhere	National Airport, Four Mile Run	No
Golden-winged Warbler	*Vermivora chrysoptera*	May 1 to July 20	Four Mile Run	Yes
Hudsonian Godwit*	*Limosa haemastica*	Breeds elsewhere	Belle Haven	Yes
Kentucky Warbler*	*Oporornis formosus*	Apr. 20 to Aug. 20	All	Yes
Least Tern*	*Sterna antillarum*	Apr. 20 to Sep. 10	All	Yes
Lesser Yellowlegs*	*Tringa Flavipes*	Breeds elsewhere	All	Yes
Prairie Warbler*	*Dendroica discolor*	May 1 to July 31	All	Yes
Prothonotary Warbler*	*Prothonotary Warbler*	Apr. 1 to July 31	All	Yes
Red-headed Woodpecker*	*Melanerpes erythrocephalus*	May 10 to Sep. 10	All	Yes
*Red-throated Loon**	*Gavia stellata*	Breeds elsewhere	All	Yes
Ruddy Turnstone*	*Arenaria interpres morinella*	Breeds elsewhere	All	Yes
Rusty Blackbird*	*Euphagus carolinus*	Breeds elsewhere	All	Yes
Semipalmated Sandpiper*	*Calidris pusilla*	Breeds elsewhere	All	Yes

Table 2 continued

*Short-billed Dowitcher**	*Limnodromus griseus*	Breeds elsewhere	All	Yes
Snowy Owl	*Bubo scandiacus*	Breeds elsewhere	National Airport, Four Mile Run	Yes
Whimbrel	*Numenius phaeopus*	Breeds elsewhere	All	Yes
Willet*	*Tringa semipalmata*	Apr. 20 to Aug. 5	All	Yes
Wood Thrush*	*Hylocichla mustelina*	May 10 to Aug. 31	All	Yes

Table 3. National Bald Eagle Management Guidelines (USFWS 2007). Activity recommendations for protective buffers should be adhered to pertaining to the Belle Haven Action Area, where activity falls within Category A (alteration of shorelines or wetlands).

	If there is no similar activity within 1 mile of the nest	***If there is similar activity closer than 1 mile from the nest***
If the activity will be visible from the nest	660 feet. Landscape buffers are recommended.	660 feet, or as close as existing tolerated activity of similar scope. Landscape buffers are recommended.
If the activity will not be visible from the nest	Category A: 330 feet. Clearing, external construction, and landscaping between 330 feet and 660 feet should be done outside breeding season. Category B: 660 feet.	330 feet, or as close as existing tolerated activity of similar scope. Clearing, external construction and landscaping within 660 feet should be done outside breeding season.

The numerical distances shown in the table are the closest the activity should be conducted relative to the nest.

Table 4. List of anadromous and catadromous species from Virginia Fish and Wildlife Information Service (VaFWIS) database search using the Affected Area and a 3-mile radius. All species were also found in the DOEE 2018 electrofishing survey of D.C. waters. Species in **bold** were found at Buzzards Point and species in *italics* were found at Oxon Cove (Adriance et al. 2019). The NatureServe Conservation Status Ranks provided in the DOEE Wildlife Action Plan are listed with explanations below (DOEE 2015, Master et al. 2012).

Species	**Scientific name**	**Subnational ranking**
Alewife	*Alosa pseudoharengus*	S5
Blueback herring	*Alosa aestivalis*	S5
American shad	*Alosa sapidissima*	S2B
Striped bass	*Morone saxatilis*	S4
Yellow perch	*Perca flavescens*	-
Hickory shad	*Alosa mediocris*	S2B

<u>Key</u>

S2: **Imperiled-** At high risk of extirpation in the jurisdiction due to restricted range, few populations or occurrences, steep declines, severe threats, or other factors.

B (qualifier): **Breeding**—Conservation status refers to the breeding population of the species in the nation or state/province.

S4: **Apparently Secure**- At a fairly low risk of extirpation in the jurisdiction due to an extensive range and/or many populations or occurrences, but with possible cause for some concern as a result of local recent declines, threats, or other factors.

S5: **Secure-** At very low or no risk of extirpation in the jurisdiction due to a very extensive range, abundant populations or occurrences, with little to no concern from declines or threats.

Table 5. Recommended Time of Year Restrictions. These dates represent times of year when species may be most sensitive to human activities such as construction (VA DWR 2020b).

Species	Scientific Name	Recommended Time of Year Restriction
Atlantic sturgeon[1]	*Acipenser oxyrhynchus oxyrhynchus*	TOYR and/or other protective recommendations are applicable for work in the segments of designated Threatened and Endangered Species Waters. However, in addition to these waters, Atlantic Sturgeon are known from tributaries to designated TE Waters, the Chesapeake Bay, Chesapeake Bay embayments, small tributaries to the Chesapeake Bay (including on the eastern Shore), and the Piankatank River. Impacts upon Atlantic sturgeon may be considered for projects impacting such waters, on a case-by-case basis (review by DWR biologist).
Bald eagle (nest sites)	*Haliaeetus leucocephalus*	December 15 through July 15
Brook floater[2]	*Alasmidonta varicosa*	April 15 through June 15 (glochidia release); and August 15 through September 30 (spawning)
Henslow's sparrow[2]	*Ammodramus henslowii*	April 1 through August 31
Least tern	*Sternula antillarum*	April 1 through August 31; TOYR ends when last brood fledges (determined by most recent monitoring activity)
Little brown bat, tri-colored bat[2]	*Myotis lucifugus, Perimyotis subflavus*	Regarding tree removal, prescribed fire, or other land management actions proposed to enhance public safety or to reduce risk of property damage: Provided the "Required Conservation Measures" described in 4VAC15-20 are implemented, take of this species, is not anticipated and any incidental take is not prohibited. We refer interested parties to the Department's "Best management practices for conservation of little brown bats and tri-colored bats" for additional guidance. Regarding any other tree removal or harvest, prescribed fire, or other land management actions: If the activity would occur within 0.25 miles of a "major" hibernaculum or within 150 feet of a known roost tree, the applicant should refer to the Department's "Best management practices for conservation of little brown bats and tri-colored bats" for additional guidance regarding development of a Conservation Plan for these species, if authorization of incidental take is desired. Lacking such plan approval by the Department, the applicant may proceed with the proposed activities at their own discretion, but is not provided any authorization of purposeful or incidental take of these species. To initiate review of such a project, and consultation with DWR regarding development of a project-specific Conservation Plan, the project proponent should access the Department's online application for these species at: http://www.DWR.virginia.gov/wildlife/bats/little-brown-bat-tricolored-bat-winter-habitat-roosts-application/ to determine whether the project footprint intersects with the application specific buffers.

Table 5 cont.

Loggerhead shrike[2]	*Lanius ludovicianus*	April 1 through July 31
Northern Long-Eared Bat	*Myotis septentrionalis*	June 1 through July 31 for projects including tree removal/timbering within 150 feet of a documented maternity roost; NO tree removal/timbering within 0.25 miles of a documented hibernaculum. NO disturbance of hibernating bats and/or physical modification of the hibernaculum entrance. Access a key (guide) to the USFWS Final 4(d) Rule at the following links: Federal project 4(d) Rule Key: https://www.fws.gov/midwest/endangered/mammals/nleb/Key Final4dNLEBFedProjects.html
Peregrine falcon[2]	*Falco peregrinus*	February 15 through July 15 for activities w/in 600 ft of nest/box
Striped bass	*Morone saxatilis*	March 15 through June 30
Wood turtle[2]	*Glyptemys insculpta*	For instream work: October 1 through March 31; For work within 900 ft of stream: April 1 through September 30. Maintain undisturbed naturally vegetated buffer of at least 300 feet (preferably larger) on stream.

[1]Under NMFS jurisdiction, the Service recommends consultation with NOAA National Marine Fisheries Service.
[2]State threatened or endangered species, the Service recommends consultation with a Virginia DWR biologist.

This page intentionally left blank.

FIGURES

This page intentionally left blank.

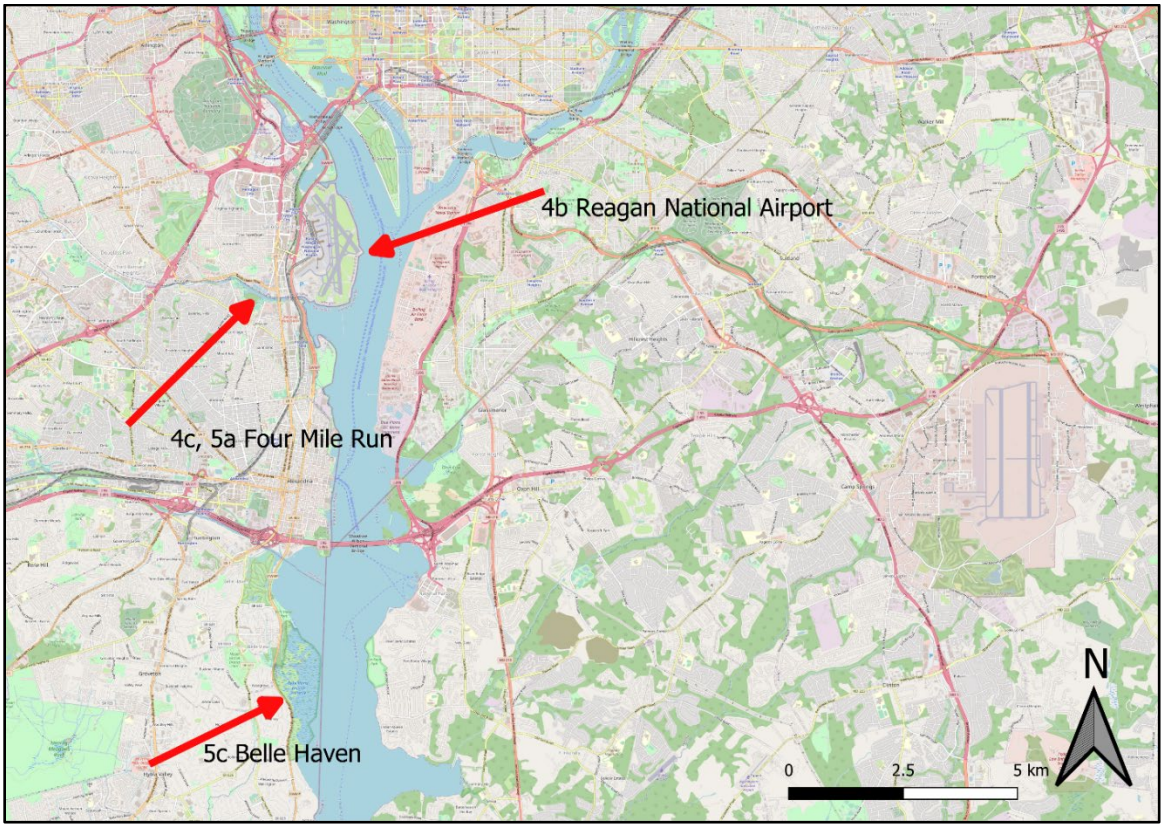

Figure 1. Map with arrows indicating general locations of project alternatives.

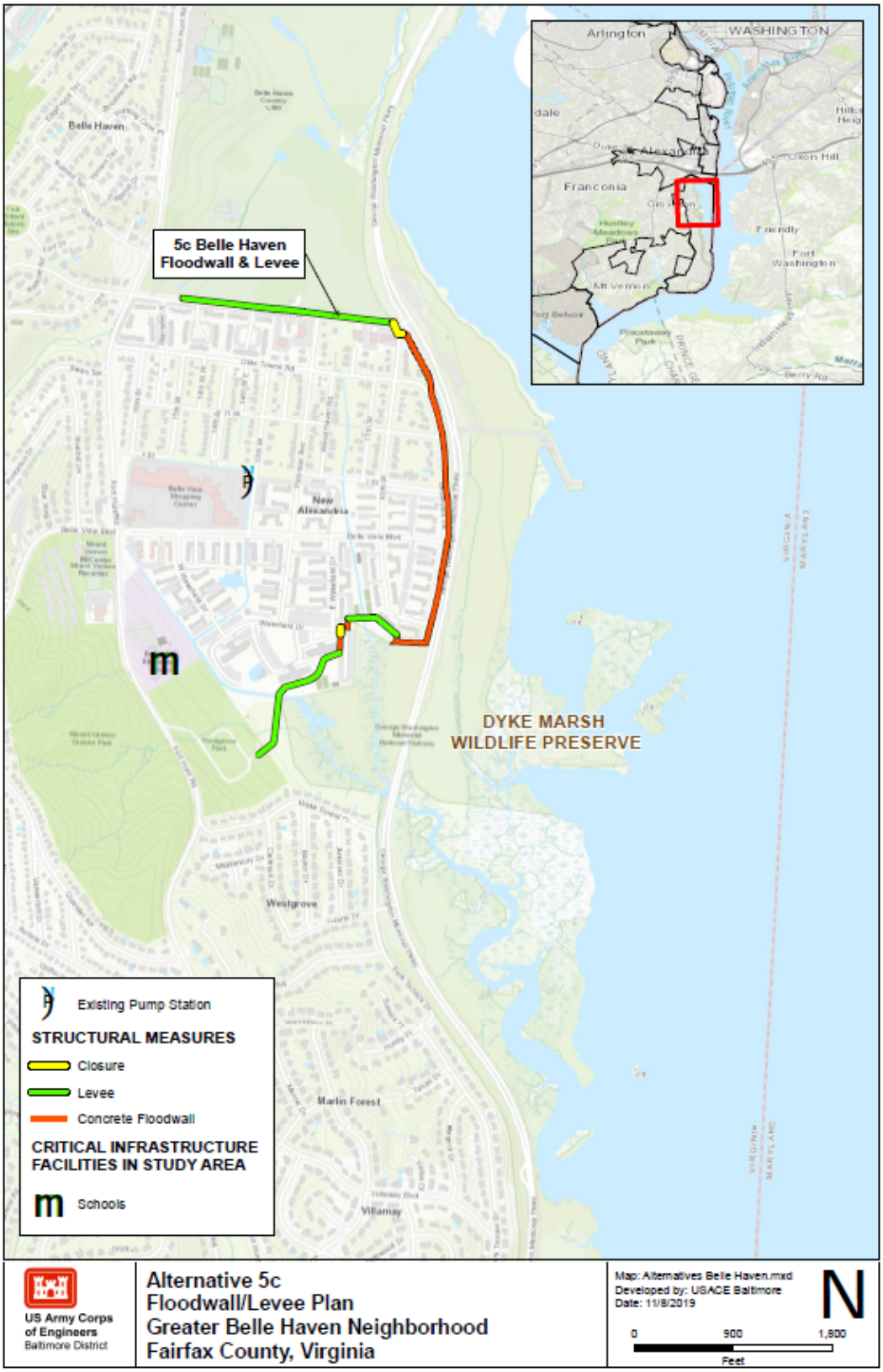

Figure 2. Alternative 5c, Belle Haven Floodwall and Levee.

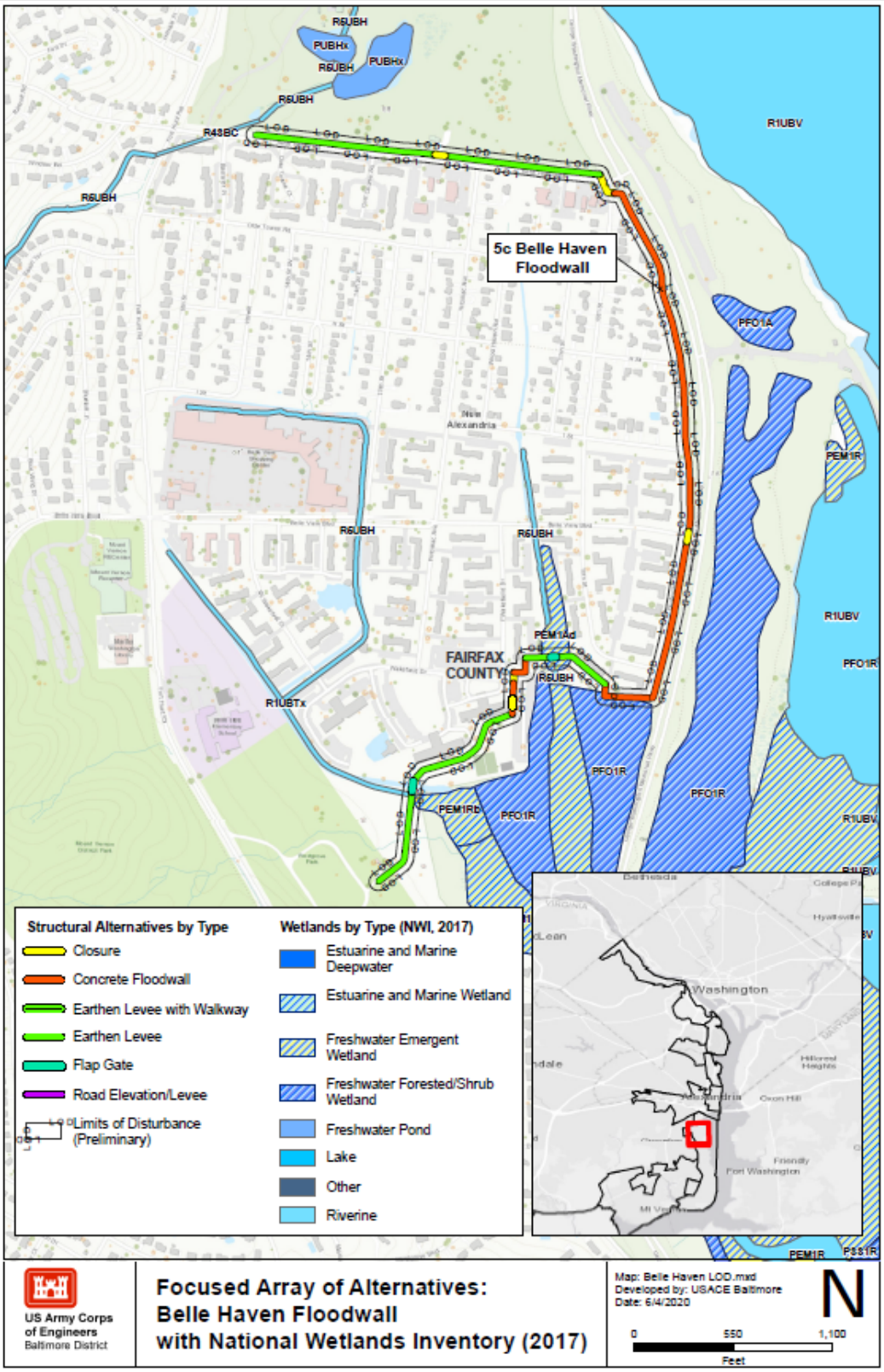

Figure 3. Alternative 5c, Belle Haven Floodwall highlighting structures, limits of disturbance, and wetlands.

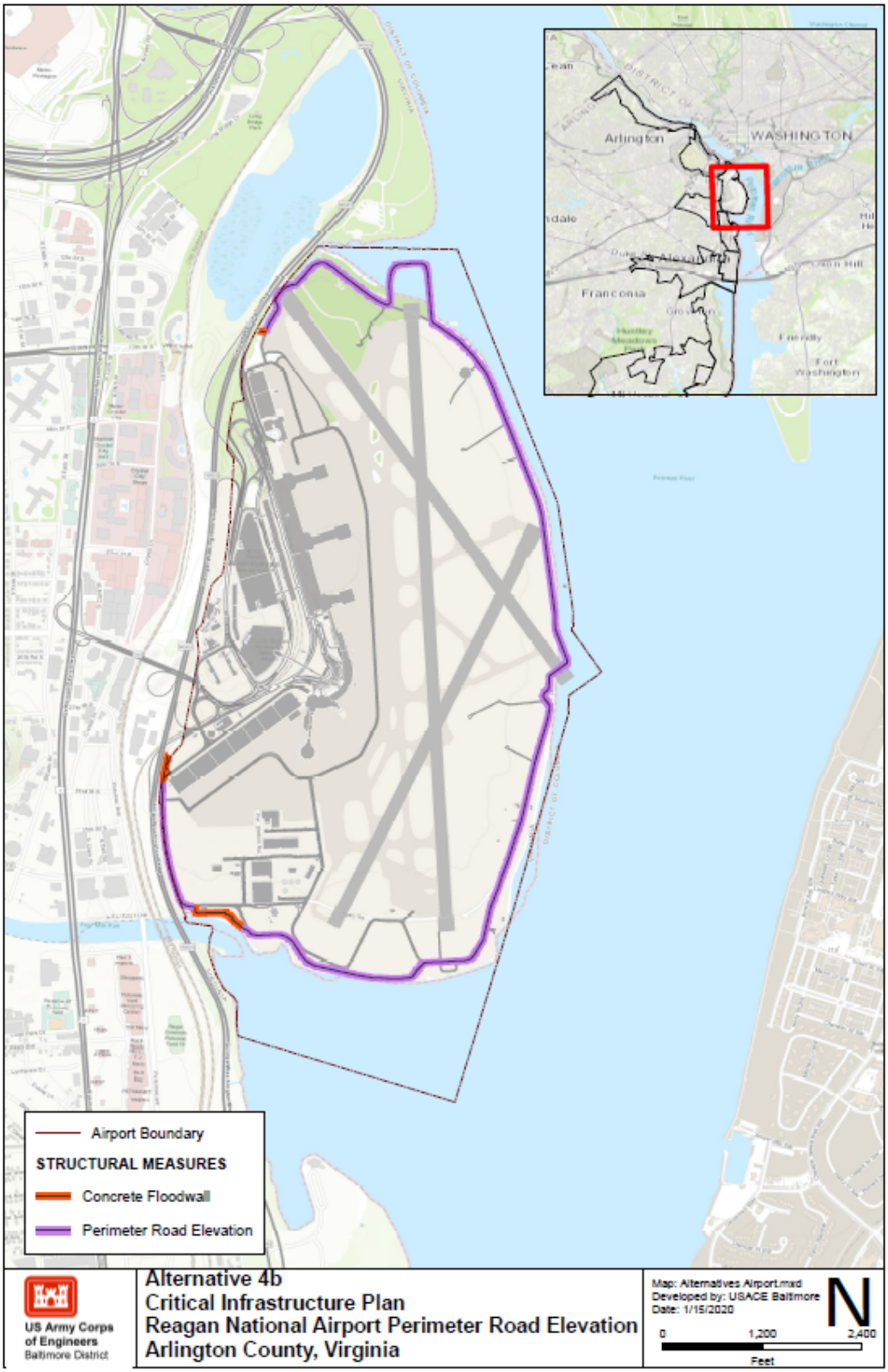

Figure 4. Alternative 4b, Reagan National Airport Perimeter Road Elevation.

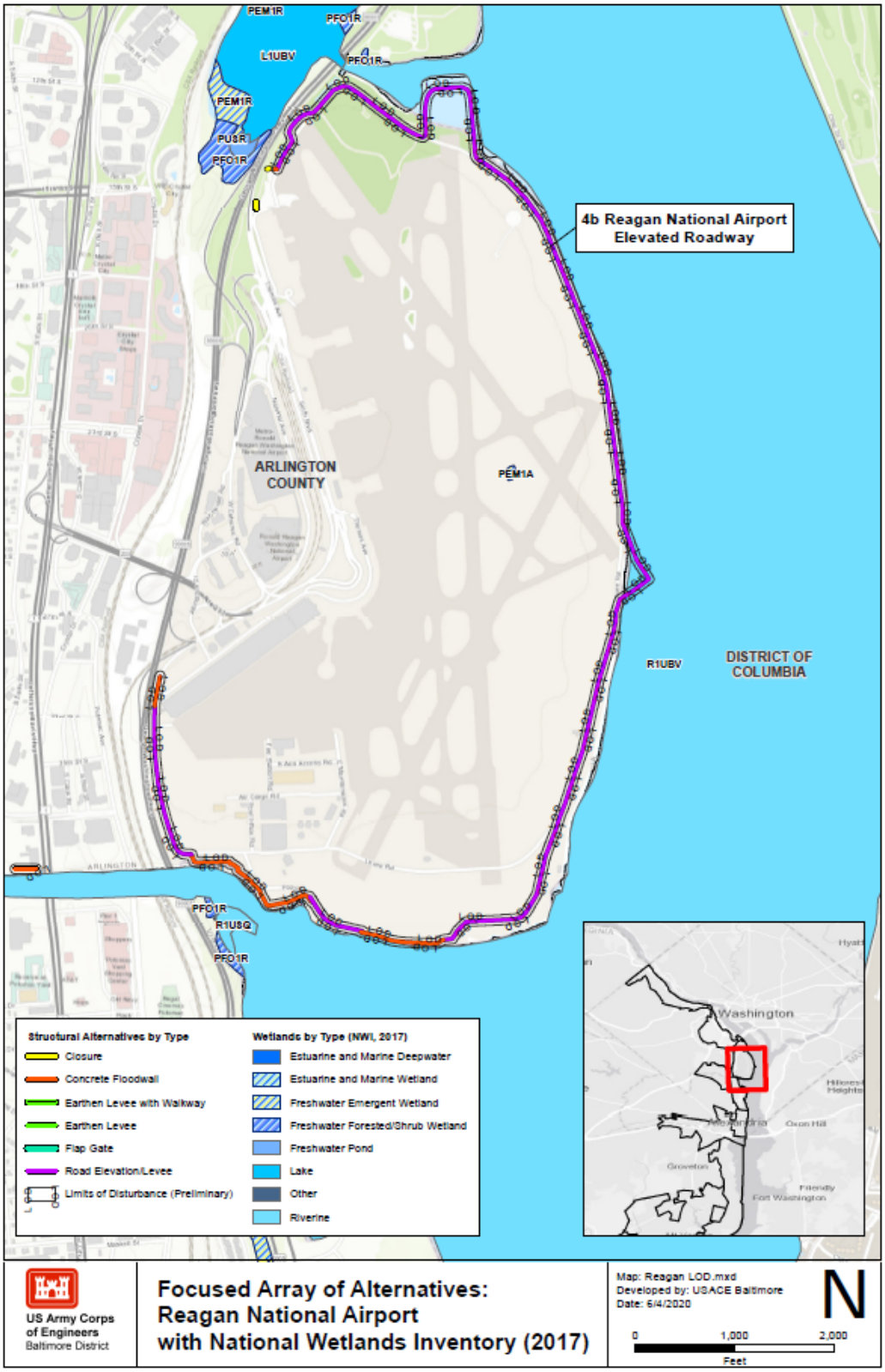

Figure 5. Alternative 4b, Reagan National Airport Perimeter Road Elevation highlighting structures, limits of disturbance, and wetlands.

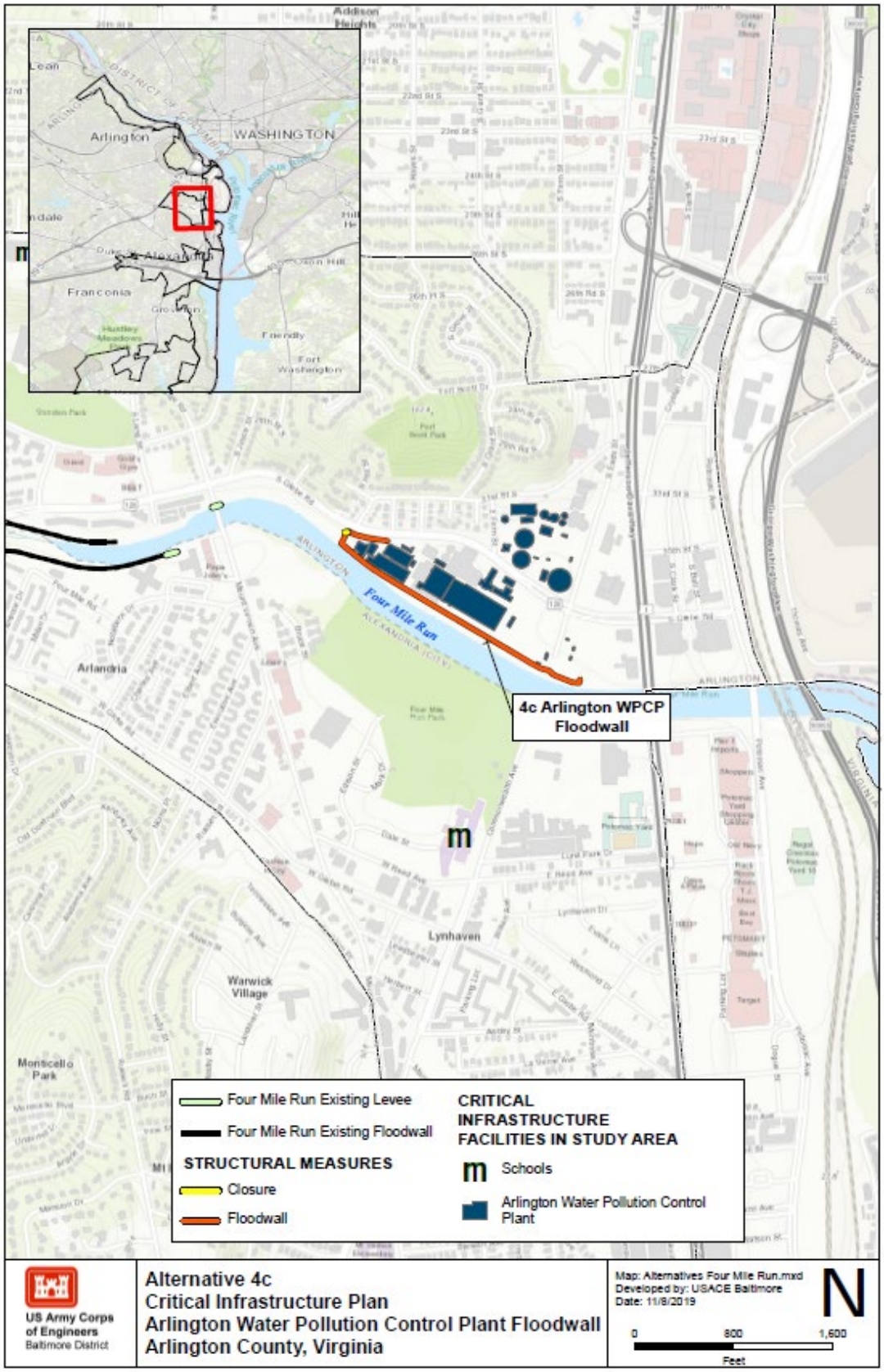

Figure 6. Alternative 4c, Arlington Water Pollution Control Plant (AWPCP) Floodwall.

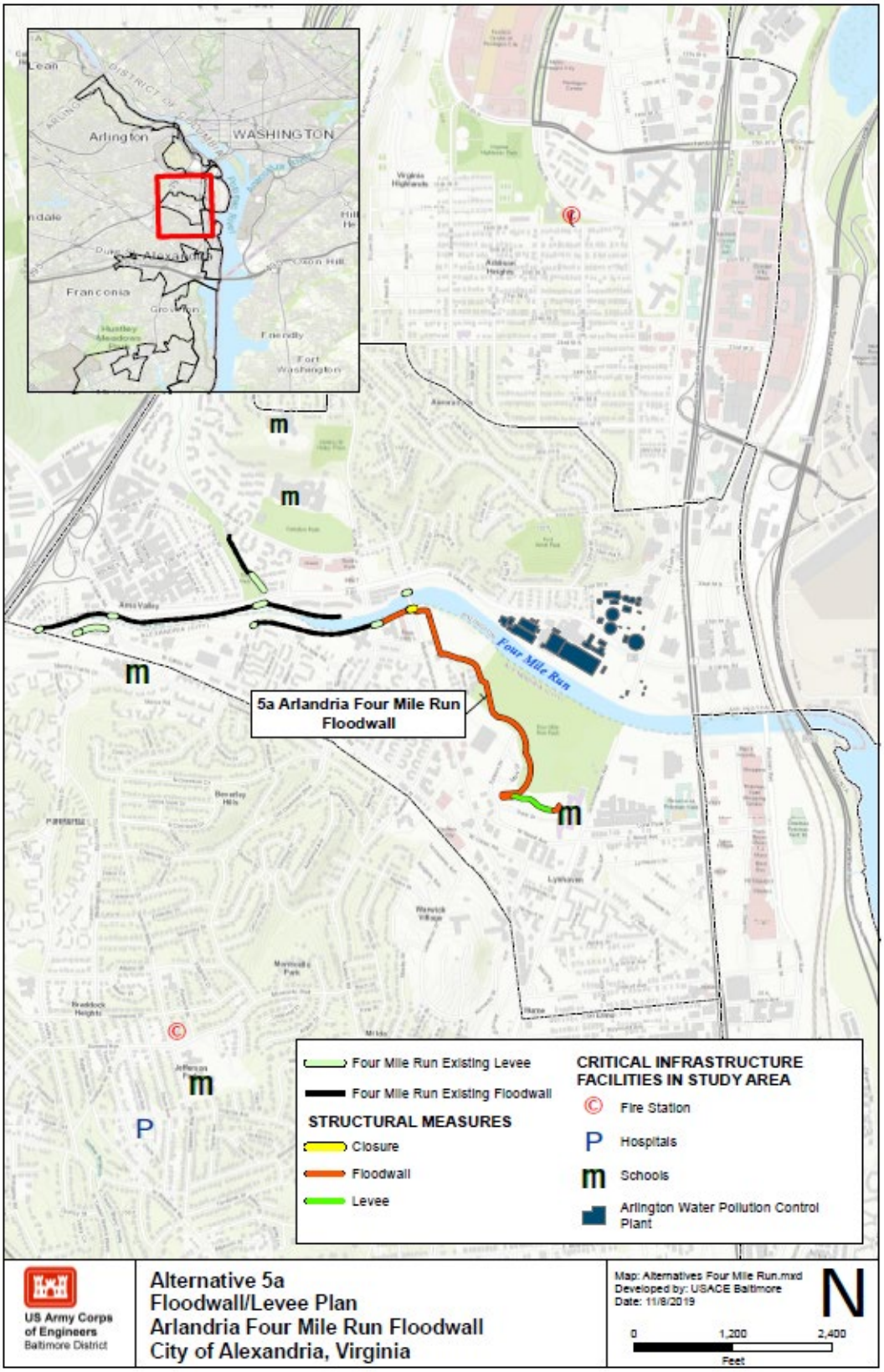

Figure 7. Alternative 5a, Arlandria Four Mile Run Floodwall.

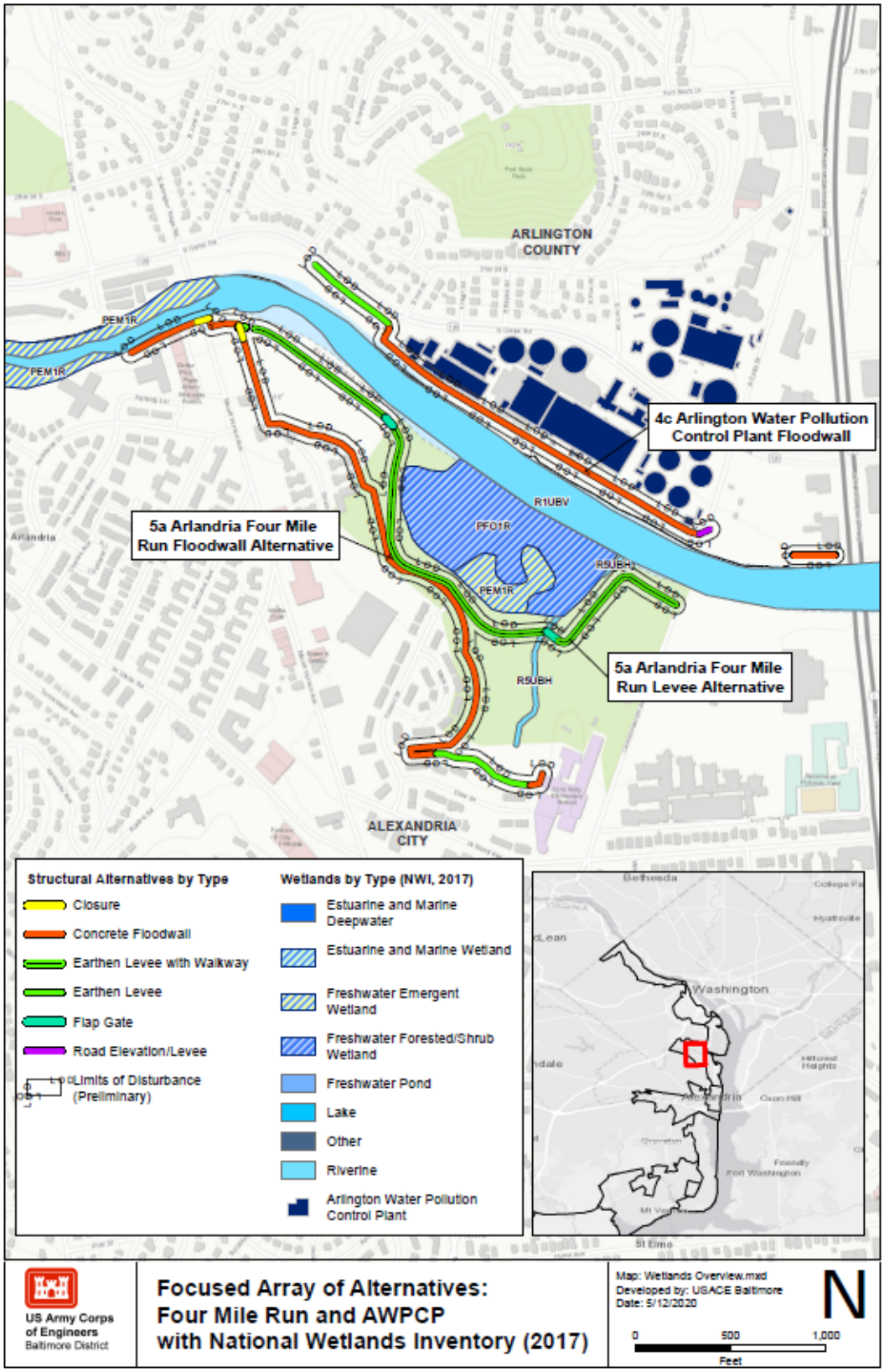

Figure 8. Alternatives 4c and 5a, Arlandria Four Mile Run and Arlington Water Pollution Control Plant, highlighting structures, limits of disturbance, and wetlands.

APPENDIX A

Information for Planning and Consultation (IPaC) Database Search Results

IPaC **U.S. Fish & Wildlife Service**

IPaC resource list

This report is an automatically generated list of species and other resources such as critical habitat (collectively referred to as *trust resources*) under the U.S. Fish and Wildlife Service's (USFWS) jurisdiction that are known or expected to be on or near the project area referenced below. The list may also include trust resources that occur outside of the project area, but that could potentially be directly or indirectly affected by activities in the project area. However, determining the likelihood and extent of effects a project may have on trust resources typically requires gathering additional site-specific (e.g., vegetation/species surveys) and project-specific (e.g., magnitude and timing of proposed activities) information.

Below is a summary of the project information you provided and contact information for the USFWS office(s) with jurisdiction in the defined project area. Please read the introduction to each section that follows (Endangered Species, Migratory Birds, USFWS Facilities, and NWI Wetlands) for additional information applicable to the trust resources addressed in that section.

NOT FOR CONSULTATION

Project information

NAME

NOVA infrastructure COE PAR 09292020

LOCATION

District of Columbia and Virginia

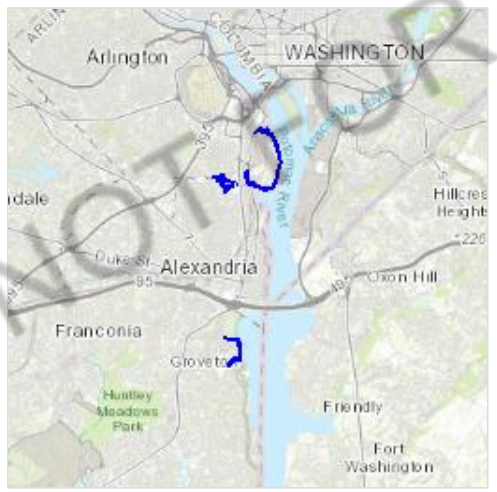

DESCRIPTION

national airport 4 mile run and belle haven

Local offices

Chesapeake Bay Ecological Services Field Office

(410) 573-4599
(410) 266-9127

177 Admiral Cochrane Drive
Annapolis, MD 21401-7307

http://www.fws.gov/chesapeakebay/
http://www.fws.gov/chesapeakebay/endsppweb/ProjectReview/Index.html

Virginia Ecological Services Field Office

(804) 693-6694
(804) 693-9032

6669 Short Lane
Gloucester, VA 23061-4410

http://www.fws.gov/northeast/virginiafield/

NOT FOR CONSULTATION

Endangered species

This resource list is for informational purposes only and does not constitute an analysis of project level impacts.

The primary information used to generate this list is the known or expected range of each species. Additional areas of influence (AOI) for species are also considered. An AOI includes areas outside of the species range if the species could be indirectly affected by activities in that area (e.g., placing a dam upstream of a fish population, even if that fish does not occur at the dam site, may indirectly impact the species by reducing or eliminating water flow downstream). Because species can move, and site conditions can change, the species on this list are not guaranteed to be found on or near the project area. To fully determine any potential effects to species, additional site-specific and project-specific information is often required.

Section 7 of the Endangered Species Act **requires** Federal agencies to "request of the Secretary information whether any species which is listed or proposed to be listed may be present in the area of such proposed action" for any project that is conducted, permitted, funded, or licensed by any Federal agency. A letter from the local office and a species list which fulfills this requirement can **only** be obtained by requesting an official species list from either the Regulatory Review section in IPaC (see directions below) or from the local field office directly.

For project evaluations that require USFWS concurrence/review, please return to the IPaC website and request an official species list by doing the following:

1. Log in to IPaC.
2. Go to your My Projects list.
3. Click PROJECT HOME for this project.
4. Click REQUEST SPECIES LIST.

Listed species[1] and their critical habitats are managed by the Ecological Services Program of the U.S. Fish and Wildlife Service (USFWS) and the fisheries division of the National Oceanic and Atmospheric Administration (NOAA Fisheries[2]).

Species and critical habitats under the sole responsibility of NOAA Fisheries are **not** shown on this list. Please contact NOAA Fisheries for species under their jurisdiction.

---

1. Species listed under the Endangered Species Act are threatened or endangered; IPaC also shows species that are candidates, or proposed, for listing. See the listing status page for more information.
2. NOAA Fisheries, also known as the National Marine Fisheries Service (NMFS), is an office of the National Oceanic and Atmospheric Administration within the Department of Commerce.

The following species are potentially affected by activities in this location:

Mammals

NAME	STATUS

NOT FOR CONSULTATION

Northern Long-eared Bat *Myotis septentrionalis* Threatened
No critical habitat has been designated for this species.
https://ecos.fws.gov/ecp/species/9045

Critical habitats

Potential effects to critical habitat(s) in this location must be analyzed along with the endangered species themselves.

THERE ARE NO CRITICAL HABITATS AT THIS LOCATION.

Migratory birds

Certain birds are protected under the Migratory Bird Treaty Act[1] and the Bald and Golden Eagle Protection Act[2].

Any person or organization who plans or conducts activities that may result in impacts to migratory birds, eagles, and their habitats should follow appropriate regulations and consider implementing appropriate conservation measures, as described below.

1. The Migratory Birds Treaty Act of 1918.
2. The Bald and Golden Eagle Protection Act of 1940.

Additional information can be found using the following links:

- Birds of Conservation Concern http://www.fws.gov/birds/management/managed-species/birds-of-conservation-concern.php
- Measures for avoiding and minimizing impacts to birds http://www.fws.gov/birds/management/project-assessment-tools-and-guidance/conservation-measures.php
- Nationwide conservation measures for birds http://www.fws.gov/migratorybirds/pdf/management/nationwidestandardconservationmeasures.pdf

The birds listed below are birds of particular concern either because they occur on the USFWS Birds of Conservation Concern (BCC) list or warrant special attention in your project location. To learn more about the levels of concern for birds on your list and how this list is generated, see the FAQ below. This is not a list of every bird you may find in this location, nor a guarantee that every bird on this list will be found in your project area. To see exact locations of where birders and the general public have sighted birds in and around your project area, visit the E-bird data mapping tool (Tip: enter your location, desired date range and a species on your list). For projects that occur off the Atlantic Coast, additional maps and models detailing the relative occurrence and abundance of bird species on your list are available. Links to additional information about Atlantic Coast birds, and other important information about your migratory bird list, including how to properly interpret and use your migratory bird report, can be found below.

NOT FOR CONSULTATION

For guidance on when to schedule activities or implement avoidance and minimization measures to reduce impacts to migratory birds on your list, click on the PROBABILITY OF PRESENCE SUMMARY at the top of your list to see when these birds are most likely to be present and breeding in your project area.

NAME	BREEDING SEASON (IF A BREEDING SEASON IS INDICATED FOR A BIRD ON YOUR LIST, THE BIRD MAY BREED IN YOUR PROJECT AREA SOMETIME WITHIN THE TIMEFRAME SPECIFIED, WHICH IS A VERY LIBERAL ESTIMATE OF THE DATES INSIDE WHICH THE BIRD BREEDS ACROSS ITS ENTIRE RANGE. "BREEDS ELSEWHERE" INDICATES THAT THE BIRD DOES NOT LIKELY BREED IN YOUR PROJECT AREA.)
Bald Eagle *Haliaeetus leucocephalus* This is not a Bird of Conservation Concern (BCC) in this area, but warrants attention because of the Eagle Act or for potential susceptibilities in offshore areas from certain types of development or activities. https://ecos.fws.gov/ecp/species/1626	Breeds Oct 15 to Aug 31
Black-billed Cuckoo *Coccyzus erythropthalmus* This is a Bird of Conservation Concern (BCC) throughout its range in the continental USA and Alaska. https://ecos.fws.gov/ecp/species/9399	Breeds May 15 to Oct 10
Bobolink *Dolichonyx oryzivorus* This is a Bird of Conservation Concern (BCC) throughout its range in the continental USA and Alaska.	Breeds May 20 to Jul 31
Canada Warbler *Cardellina canadensis* This is a Bird of Conservation Concern (BCC) throughout its range in the continental USA and Alaska.	Breeds May 20 to Aug 10
Cerulean Warbler *Dendroica cerulea* This is a Bird of Conservation Concern (BCC) throughout its range in the continental USA and Alaska. https://ecos.fws.gov/ecp/species/2974	Breeds Apr 29 to Jul 20
Dunlin *Calidris alpina arcticola* This is a Bird of Conservation Concern (BCC) only in particular Bird Conservation Regions (BCRs) in the continental USA	Breeds elsewhere

NOT FOR CONSULTATION

Eastern Whip-poor-will Antrostomus vociferus — Breeds May 1 to Aug 20
This is a Bird of Conservation Concern (BCC) throughout its range in the continental USA and Alaska.

Golden Eagle Aquila chrysaetos — Breeds elsewhere
This is not a Bird of Conservation Concern (BCC) in this area, but warrants attention because of the Eagle Act or for potential susceptibilities in offshore areas from certain types of development or activities.
https://ecos.fws.gov/ecp/species/1680

Golden-winged Warbler Vermivora chrysoptera — Breeds May 1 to Jul 20
This is a Bird of Conservation Concern (BCC) throughout its range in the continental USA and Alaska.
https://ecos.fws.gov/ecp/species/8745

Hudsonian Godwit Limosa haemastica — Breeds elsewhere
This is a Bird of Conservation Concern (BCC) throughout its range in the continental USA and Alaska.

Kentucky Warbler Oporornis formosus — Breeds Apr 20 to Aug 20
This is a Bird of Conservation Concern (BCC) throughout its range in the continental USA and Alaska.

Least Tern Sterna antillarum — Breeds Apr 20 to Sep 10
This is a Bird of Conservation Concern (BCC) only in particular Bird Conservation Regions (BCRs) in the continental USA

Lesser Yellowlegs Tringa flavipes — Breeds elsewhere
This is a Bird of Conservation Concern (BCC) throughout its range in the continental USA and Alaska.
https://ecos.fws.gov/ecp/species/9679

Prairie Warbler Dendroica discolor — Breeds May 1 to Jul 31
This is a Bird of Conservation Concern (BCC) throughout its range in the continental USA and Alaska.

Prothonotary Warbler Protonotaria citrea — Breeds Apr 1 to Jul 31
This is a Bird of Conservation Concern (BCC) throughout its range in the continental USA and Alaska.

Red-headed Woodpecker Melanerpes erythrocephalus — Breeds May 10 to Sep 10
This is a Bird of Conservation Concern (BCC) throughout its range in the continental USA and Alaska.

NOT FOR CONSULTATION

Red-throated Loon Gavia stellata This is a Bird of Conservation Concern (BCC) throughout its range in the continental USA and Alaska.	Breeds elsewhere
Ruddy Turnstone Arenaria interpres morinella This is a Bird of Conservation Concern (BCC) only in particular Bird Conservation Regions (BCRs) in the continental USA	Breeds elsewhere
Rusty Blackbird Euphagus carolinus This is a Bird of Conservation Concern (BCC) throughout its range in the continental USA and Alaska.	Breeds elsewhere
Semipalmated Sandpiper Calidris pusilla This is a Bird of Conservation Concern (BCC) throughout its range in the continental USA and Alaska.	Breeds elsewhere
Short-billed Dowitcher Limnodromus griseus This is a Bird of Conservation Concern (BCC) throughout its range in the continental USA and Alaska. https://ecos.fws.gov/ecp/species/9480	Breeds elsewhere
Snowy Owl Bubo scandiacus This is a Bird of Conservation Concern (BCC) throughout its range in the continental USA and Alaska.	Breeds elsewhere
Whimbrel Numenius phaeopus This is a Bird of Conservation Concern (BCC) throughout its range in the continental USA and Alaska. https://ecos.fws.gov/ecp/species/9483	Breeds elsewhere
Willet Tringa semipalmata This is a Bird of Conservation Concern (BCC) throughout its range in the continental USA and Alaska.	Breeds Apr 20 to Aug 5
Wood Thrush Hylocichla mustelina This is a Bird of Conservation Concern (BCC) throughout its range in the continental USA and Alaska.	Breeds May 10 to Aug 31

NOT FOR CONSULTATION

Probability of Presence Summary

The graphs below provide our best understanding of when birds of concern are most likely to be present in your project area. This information can be used to tailor and schedule your project activities to avoid or minimize impacts to birds. Please make sure you read and understand the FAQ "Proper Interpretation and Use of Your Migratory Bird Report" before using or attempting to interpret this report.

Probability of Presence (■)

Each green bar represents the bird's relative probability of presence in the 10km grid cell(s) your project overlaps during a particular week of the year. (A year is represented as 12 4-week months.) A taller bar indicates a higher probability of species presence. The survey effort (see below) can be used to establish a level of confidence in the presence score. One can have higher confidence in the presence score if the corresponding survey effort is also high.

How is the probability of presence score calculated? The calculation is done in three steps:

1. The probability of presence for each week is calculated as the number of survey events in the week where the species was detected divided by the total number of survey events for that week. For example, if in week 12 there were 20 survey events and the Spotted Towhee was found in 5 of them, the probability of presence of the Spotted Towhee in week 12 is 0.25.
2. To properly present the pattern of presence across the year, the relative probability of presence is calculated. This is the probability of presence divided by the maximum probability of presence across all weeks. For example, imagine the probability of presence in week 20 for the Spotted Towhee is 0.05, and that the probability of presence at week 12 (0.25) is the maximum of any week of the year. The relative probability of presence on week 12 is 0.25/0.25 = 1; at week 20 it is 0.05/0.25 = 0.2.
3. The relative probability of presence calculated in the previous step undergoes a statistical conversion so that all possible values fall between 0 and 10, inclusive. This is the probability of presence score.

To see a bar's probability of presence score, simply hover your mouse cursor over the bar.

Breeding Season (■)
Yellow bars denote a very liberal estimate of the time-frame inside which the bird breeds across its entire range. If there are no yellow bars shown for a bird, it does not breed in your project area.

Survey Effort (|)
Vertical black lines superimposed on probability of presence bars indicate the number of surveys performed for that species in the 10km grid cell(s) your project area overlaps. The number of surveys is expressed as a range, for example, 33 to 64 surveys.

To see a bar's survey effort range, simply hover your mouse cursor over the bar.

No Data (–)
A week is marked as having no data if there were no survey events for that week.

Survey Timeframe
Surveys from only the last 10 years are used in order to ensure delivery of currently relevant information. The exception to this is areas off the Atlantic coast, where bird returns are based on all years of available data, since data in these areas is currently much more sparse.

■ probability of presence ■ breeding season | survey effort – no data

SPECIES	JAN	FEB	MAR	APR	MAY	JUN	JUL	AUG	SEP	OCT	NOV	DEC

NOT FOR CONSULTATION

Bald Eagle
Non-BCC Vulnerable (This is not a Bird of Conservation Concern (BCC) in this area, but warrants attention because of the Eagle Act or for potential susceptibilities in offshore areas from certain types of development or activities.)

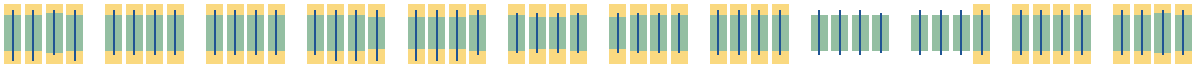

Black-billed Cuckoo
BCC Rangewide (CON) (This is a Bird of Conservation Concern (BCC) throughout its range in the continental USA and Alaska.)

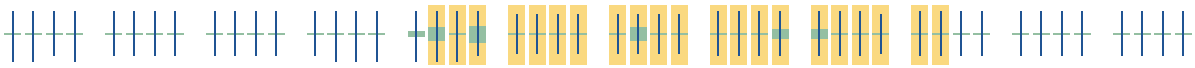

Bobolink
BCC Rangewide (CON) (This is a Bird of Conservation Concern (BCC) throughout its range in the continental USA and Alaska.)

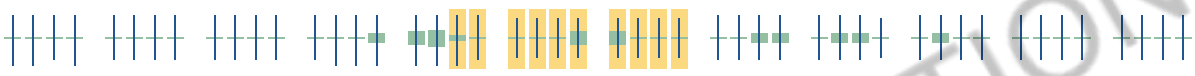

Canada Warbler
BCC Rangewide (CON) (This is a Bird of Conservation Concern (BCC) throughout its range in the continental USA and Alaska.)

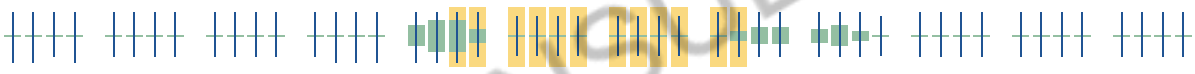

Cerulean Warbler
BCC Rangewide (CON) (This is a Bird of Conservation Concern (BCC) throughout its range in the continental USA and Alaska.)

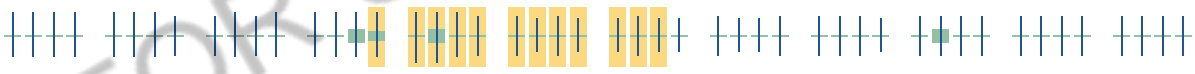

Dunlin
BCC - BCR (This is a Bird of Conservation Concern (BCC) only in particular Bird Conservation Regions (BCRs) in the continental USA)

Eastern Whip-poor-will
BCC Rangewide (CON) (This is a Bird of Conservation Concern (BCC) throughout its range in the continental USA and Alaska.)

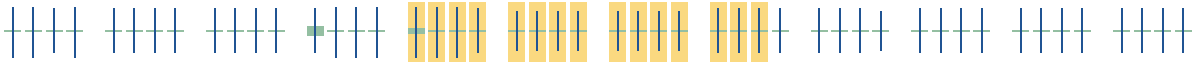

NOT FOR CONSULTATION

Golden Eagle
Non-BCC Vulnerable (This is not a Bird of Conservation Concern (BCC) in this area, but warrants attention because of the Eagle Act or for potential susceptibilities in offshore areas from certain types of development or activities.)

Golden-winged Warbler
BCC Rangewide (CON) (This is a Bird of Conservation Concern (BCC) throughout its range in the continental USA and Alaska.)

Hudsonian Godwit
BCC Rangewide (CON) (This is a Bird of Conservation Concern (BCC) throughout its range in the continental USA and Alaska.)

Kentucky Warbler
BCC Rangewide (CON) (This is a Bird of Conservation Concern (BCC) throughout its range in the continental USA and Alaska.)

Least Tern
BCC - BCR (This is a Bird of Conservation Concern (BCC) only in particular Bird Conservation Regions (BCRs) in the continental USA)

NOT FOR CONSULTATION

SPECIES	JAN	FEB	MAR	APR	MAY	JUN	JUL	AUG	SEP	OCT	NOV	DEC
Lesser Yellowlegs BCC Rangewide (CON) (This is a Bird of Conservation Concern (BCC) throughout its range in the continental USA and Alaska.)												
Prairie Warbler BCC Rangewide (CON) (This is a Bird of Conservation Concern (BCC) throughout its range in the continental USA and Alaska.)												

Prothonotary Warbler
BCC Rangewide (CON) (This is a Bird of Conservation Concern (BCC) throughout its range in the continental USA and Alaska.)

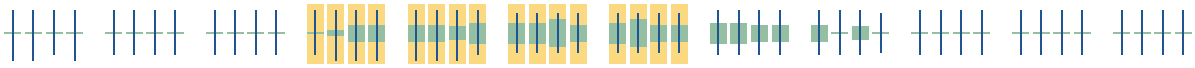

Red-headed Woodpecker
BCC Rangewide (CON) (This is a Bird of Conservation Concern (BCC) throughout its range in the continental USA and Alaska.)

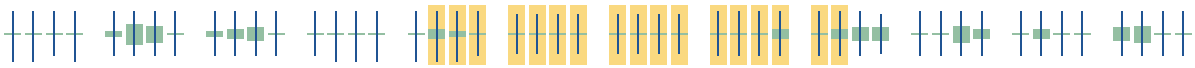

Red-throated Loon
BCC Rangewide (CON) (This is a Bird of Conservation Concern (BCC) throughout its range in the continental USA and Alaska.)

Ruddy Turnstone
BCC - BCR (This is a Bird of Conservation Concern (BCC) only in particular Bird Conservation Regions (BCRs) in the continental USA)

Rusty Blackbird
BCC Rangewide (CON) (This is a Bird of Conservation Concern (BCC) throughout its range in the continental USA and Alaska.)

Semipalmated Sandpiper
BCC Rangewide (CON) (This is a Bird of Conservation Concern (BCC) throughout its range in the continental USA and Alaska.)

Short-billed Dowitcher
BCC Rangewide (CON) (This is a Bird of Conservation Concern (BCC) throughout its range in the continental USA and Alaska.)

NOT FOR CONSULTATION

NOT FOR CONSULTATION

Tell me more about conservation measures I can implement to avoid or minimize impacts to migratory birds.

Nationwide Conservation Measures describes measures that can help avoid and minimize impacts to all birds at any location year round. Implementation of these measures is particularly important when birds are most likely to occur in the project area. When birds may be breeding in the area, identifying the locations of any active nests and avoiding their destruction is a very helpful impact minimization measure. To see when birds are most likely to occur and be breeding in your project area, view the Probability of Presence Summary. Additional measures and/or permits may be advisable depending on the type of activity you are conducting and the type of infrastructure or bird species present on your project site.

What does IPaC use to generate the migratory birds potentially occurring in my specified location?

The Migratory Bird Resource List is comprised of USFWS Birds of Conservation Concern (BCC) and other species that may warrant special attention in your project location.

The migratory bird list generated for your project is derived from data provided by the Avian Knowledge Network (AKN). The AKN data is based on a growing collection of survey, banding, and citizen science datasets and is queried and filtered to return a list of those birds reported as occurring in the 10km grid cell(s) which your project intersects, and that have been identified as warranting special attention because they are a BCC species in that area, an eagle (Eagle Act requirements may apply), or a species that has a particular vulnerability to offshore activities or development.

Again, the Migratory Bird Resource list includes only a subset of birds that may occur in your project area. It is not representative of all birds that may occur in your project area. To get a list of all birds potentially present in your project area, please visit the AKN Phenology Tool.

What does IPaC use to generate the probability of presence graphs for the migratory birds potentially occurring in my specified location?

The probability of presence graphs associated with your migratory bird list are based on data provided by the Avian Knowledge Network (AKN). This data is derived from a growing collection of survey, banding, and citizen science datasets .

Probability of presence data is continuously being updated as new and better information becomes available. To learn more about how the probability of presence graphs are produced and how to interpret them, go the Probability of Presence Summary and then click on the "Tell me about these graphs" link.

How do I know if a bird is breeding, wintering, migrating or present year-round in my project area?

To see what part of a particular bird's range your project area falls within (i.e. breeding, wintering, migrating or year-round), you may refer to the following resources: The Cornell Lab of Ornithology All About Birds Bird Guide, or (if you are unsuccessful in locating the bird of interest there), the Cornell Lab of Ornithology Neotropical Birds guide. If a bird on your migratory bird species list has a breeding season associated with it, if that bird does occur in your project area, there may be nests present at some point within the timeframe specified. If "Breeds elsewhere" is indicated, then the bird likely does not breed in your project area.

What are the levels of concern for migratory birds?

Migratory birds delivered through IPaC fall into the following distinct categories of concern:

1. "BCC Rangewide" birds are Birds of Conservation Concern (BCC) that are of concern throughout their range anywhere within the USA (including Hawaii, the Pacific Islands, Puerto Rico, and the Virgin Islands);
2. "BCC - BCR" birds are BCCs that are of concern only in particular Bird Conservation Regions (BCRs) in the continental USA; and
3. "Non-BCC - Vulnerable" birds are not BCC species in your project area, but appear on your list either because of the Eagle Act requirements (for eagles) or (for non-eagles) potential susceptibilities in offshore areas from certain types of development or activities (e.g. offshore energy development or longline fishing).

Although it is important to try to avoid and minimize impacts to all birds, efforts should be made, in particular, to avoid and minimize impacts to the birds on this list, especially eagles and BCC species of rangewide concern. For more information on conservation measures you can implement to help avoid and minimize migratory bird impacts and requirements for eagles, please see the FAQs for these topics.

Details about birds that are potentially affected by offshore projects

For additional details about the relative occurrence and abundance of both individual bird species and groups of bird species within your project area off the Atlantic Coast, please visit the Northeast Ocean Data Portal. The Portal also offers data and information about other taxa besides birds that may be helpful to you in your project review. Alternately, you may download the bird model results files underlying the portal maps through the NOAA NCCOS Integrative Statistical Modeling and Predictive Mapping of Marine Bird Distributions and Abundance on the Atlantic Outer Continental Shelf project webpage.

Bird tracking data can also provide additional details about occurrence and habitat use throughout the year, including migration. Models relying on survey data may not include this information. For additional information on marine bird tracking data, see the Diving Bird Study and the nanotag studies or contact Caleb Spiegel or Pam Loring.

What if I have eagles on my list?

If your project has the potential to disturb or kill eagles, you may need to obtain a permit to avoid violating the Eagle Act should such impacts occur.

Proper Interpretation and Use of Your Migratory Bird Report

NOT FOR CONSULTATION

The migratory bird list generated is not a list of all birds in your project area, only a subset of birds of priority concern. To learn more about how your list is generated, and see options for identifying what other birds may be in your project area, please see the FAQ "What does IPaC use to generate the migratory birds potentially occurring in my specified location". Please be aware this report provides the "probability of presence" of birds within the 10 km grid cell(s) that overlap your project; not your exact project footprint. On the graphs provided, please also look carefully at the survey effort (indicated by the black vertical bar) and for the existence of the "no data" indicator (a red horizontal bar). A high survey effort is the key component. If the survey effort is high, then the probability of presence score can be viewed as more dependable. In contrast, a low survey effort bar or no data bar means a lack of data and, therefore, a lack of certainty about presence of the species. This list is not perfect; it is simply a starting point for identifying what birds of concern have the potential to be in your project area, when they might be there, and if they might be breeding (which means nests might be present). The list helps you know what to look for to confirm presence, and helps guide you in knowing when to implement conservation measures to avoid or minimize potential impacts from your project activities, should presence be confirmed. To learn more about conservation measures, visit the FAQ "Tell me about conservation measures I can implement to avoid or minimize impacts to migratory birds" at the bottom of your migratory bird trust resources page.

Facilities

National Wildlife Refuge lands

Any activity proposed on lands managed by the National Wildlife Refuge system must undergo a 'Compatibility Determination' conducted by the Refuge. Please contact the individual Refuges to discuss any questions or concerns.

THERE ARE NO REFUGE LANDS AT THIS LOCATION.

Fish hatcheries

THERE ARE NO FISH HATCHERIES AT THIS LOCATION.

Wetlands in the National Wetlands Inventory

Impacts to NWI wetlands and other aquatic habitats may be subject to regulation under Section 404 of the Clean Water Act, or other State/Federal statutes.

For more information please contact the Regulatory Program of the local U.S. Army Corps of Engineers District.

Please note that the NWI data being shown may be out of date. We are currently working to update our NWI data set. We recommend you verify these results with a site visit to determine the actual extent of wetlands on site.

This location overlaps the following wetlands:

NOT FOR CONSULTATION

FRESHWATER EMERGENT WETLAND

- PEM1R
- PEM1Rb
- PEM1Ad

FRESHWATER FORESTED/SHRUB WETLAND

- PFO1R

RIVERINE

- R1UBV
- R1UBTx
- R5UBH

A full description for each wetland code can be found at the National Wetlands Inventory website

Data limitations

The Service's objective of mapping wetlands and deepwater habitats is to produce reconnaissance level information on the location, type and size of these resources. The maps are prepared from the analysis of high altitude imagery. Wetlands are identified based on vegetation, visible hydrology and geography. A margin of error is inherent in the use of imagery; thus, detailed on-the-ground inspection of any particular site may result in revision of the wetland boundaries or classification established through image analysis.

The accuracy of image interpretation depends on the quality of the imagery, the experience of the image analysts, the amount and quality of the collateral data and the amount of ground truth verification work conducted. Metadata should be consulted to determine the date of the source imagery used and any mapping problems.

Wetlands or other mapped features may have changed since the date of the imagery or field work. There may be occasional differences in polygon boundaries or classifications between the information depicted on the map and the actual conditions on site.

Data exclusions

Certain wetland habitats are excluded from the National mapping program because of the limitations of aerial imagery as the primary data source used to detect wetlands. These habitats include seagrasses or submerged aquatic vegetation that are found in the intertidal and subtidal zones of estuaries and nearshore coastal waters. Some deepwater reef communities (coral or tuberficid worm reefs) have also been excluded from the inventory. These habitats, because of their depth, go undetected by aerial imagery.

Data precautions

Federal, state, and local regulatory agencies with jurisdiction over wetlands may define and describe wetlands in a different manner than that used in this inventory. There is no attempt, in either the design or products of this inventory, to define the limits of proprietary jurisdiction of any Federal, state, or local government or to establish the geographical scope of the regulatory programs of government agencies. Persons intending to engage in activities involving modifications within or adjacent to wetland areas should seek the advice of appropriate federal, state, or local agencies concerning specified agency regulatory programs and proprietary jurisdictions that may affect such activities.

NOT FOR CONSULTATION

APPENDIX B

Map of Known Northern Long-eared Bat Maternity Roost Trees in Virginia

Virginia NLEB Locations and Roost Trees

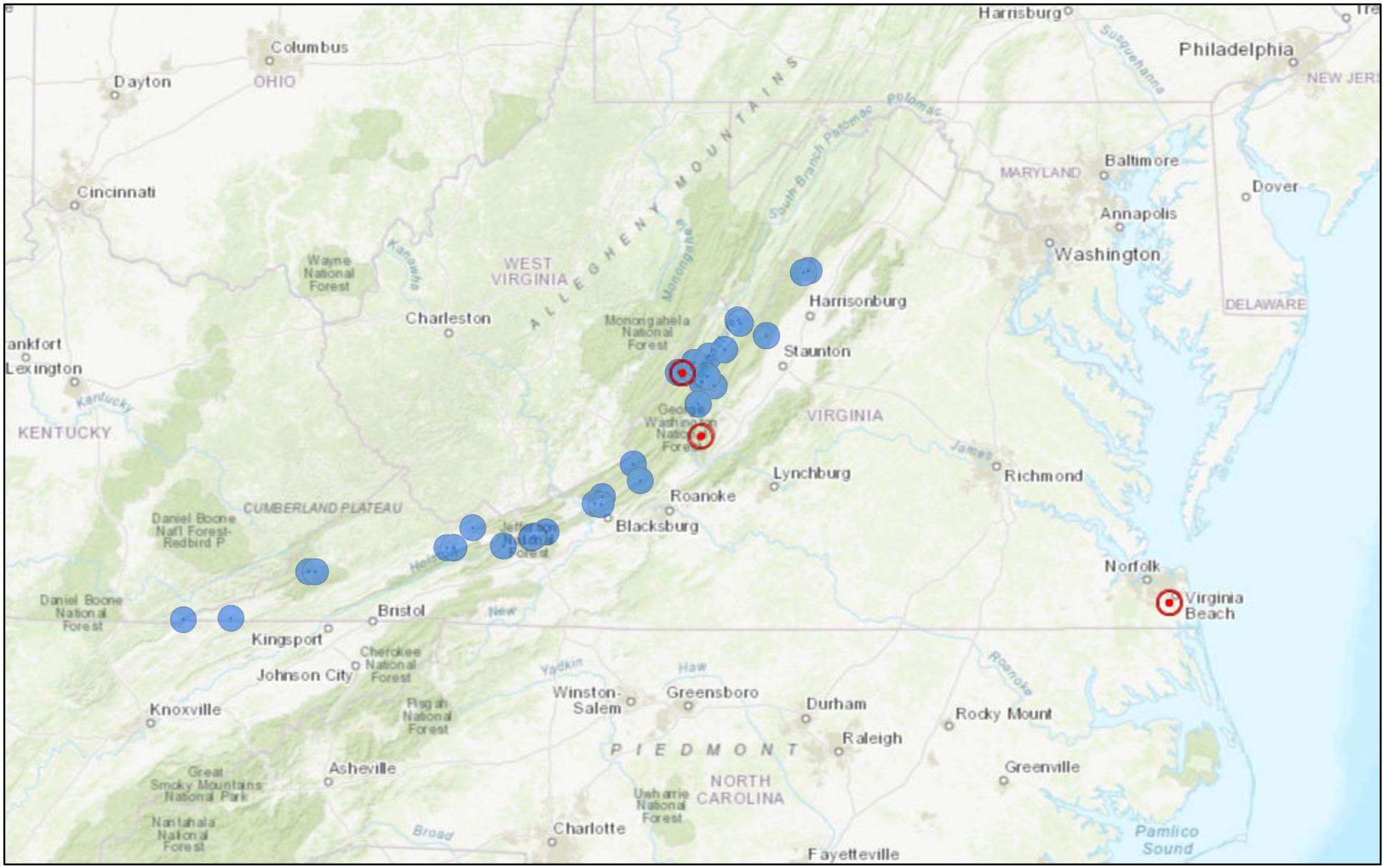

9/29/2020, 10:26:28 AM

NLEB Known Occupied Maternity Roost (Summer Habitat)

NLEB Hibernaculum 5.5 Mile Buffer

NLEB Hibernaculum Half Mile Buffer

1:4,622,334

0 30 60 120 mi

0 50 100 200 km

Sources: Esri, HERE, Garmin, Intermap, increment P Corp., GEBCO, USGS,

VA Dept. Game & Inland Fisheries

Esri, HERE, Garmin, FAO, USGS, EPA, NPS |

Known Tri-colored and Little Brown Bat Hibernaculum in Virginia, with Action Areas Highlighted

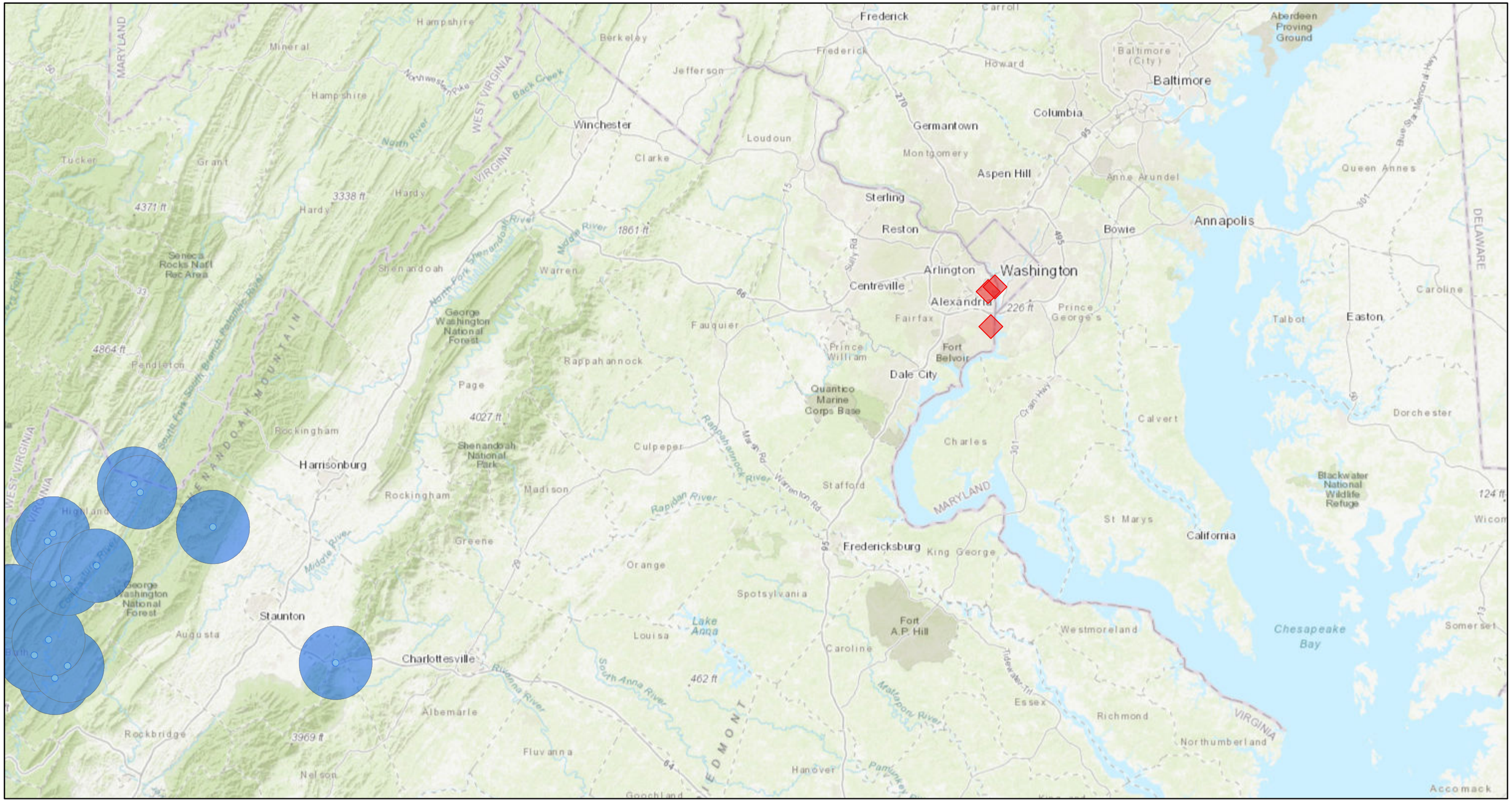

2020. 11. 6. 오후 1:15:42

Tri-colored and Little Brown Hibernaculum Half Mile Buffer

Tri-colored and Little Brown Hibernaculum 5.5 Mile Buffer

1:1,155,581

0 10 20 40 mi

0 15 30 60 km

Esri, HERE, Garmin, FAO, USGS, NGA, EPA, NPS

Dept. Game and Inland Fisheries

Esri, HERE, Garmin, FAO, USGS, NGA, EPA, NPS |

APPENDIX C

Communication Regarding Endangered Species Act Section 7(a) Compliance

United States Department of the Interior

FISH AND WILDLIFE SERVICE
Virginia Ecological Services Field Office
6669 Short Lane
Gloucester, VA 23061-4410
Phone: (804) 693-6694 Fax: (804) 693-9032
http://www.fws.gov/northeast/virginiafield/

In Reply Refer To: September 29, 2020
Consultation Code: 05E2VA00-2020-SLI-6411
Event Code: 05E2VA00-2020-E-17737
Project Name: NOVA infrastructure COE PAR 09292020

Subject: List of threatened and endangered species that may occur in your proposed project location, and/or may be affected by your proposed project

To Whom It May Concern:

The enclosed species list identifies threatened, endangered, proposed and candidate species, as well as proposed and final designated critical habitat, that may occur within the boundary of your proposed project and/or may be affected by your proposed project. The species list fulfills the requirements of the U.S. Fish and Wildlife Service (Service) under section 7(c) of the Endangered Species Act (Act) of 1973, as amended (16 U.S.C. 1531 *et seq.*). Any activity proposed on National Wildlife Refuge lands must undergo a 'Compatibility Determination' conducted by the Refuge. Please contact the individual Refuges to discuss any questions or concerns.

New information based on updated surveys, changes in the abundance and distribution of species, changed habitat conditions, or other factors could change this list. Please feel free to contact us if you need more current information or assistance regarding the potential impacts to federally proposed, listed, and candidate species and federally designated and proposed critical habitat. Please note that under 50 CFR 402.12(e) of the regulations implementing section 7 of the Act, the accuracy of this species list should be verified after 90 days. This verification can be completed formally or informally as desired. The Service recommends that verification be completed by visiting the ECOS-IPaC website at regular intervals during project planning and implementation for updates to species lists and information. An updated list may be requested through the ECOS-IPaC system by completing the same process used to receive the enclosed list.

The purpose of the Act is to provide a means whereby threatened and endangered species and the ecosystems upon which they depend may be conserved. Under sections 7(a)(1) and 7(a)(2) of the Act and its implementing regulations (50 CFR 402 *et seq.*), Federal agencies are required to utilize their authorities to carry out programs for the conservation of threatened and endangered

species and to determine whether projects may affect threatened and endangered species and/or designated critical habitat.

A Biological Assessment is required for construction projects (or other undertakings having similar physical impacts) that are major Federal actions significantly affecting the quality of the human environment as defined in the National Environmental Policy Act (42 U.S.C. 4332(2)(c)). For projects other than major construction activities, the Service suggests that a biological evaluation similar to a Biological Assessment be prepared to determine whether the project may affect listed or proposed species and/or designated or proposed critical habitat. Recommended contents of a Biological Assessment are described at 50 CFR 402.12.

If a Federal agency determines, based on the Biological Assessment or biological evaluation, that listed species and/or designated critical habitat may be affected by the proposed project, the agency is required to consult with the Service pursuant to 50 CFR 402. In addition, the Service recommends that candidate species, proposed species and proposed critical habitat be addressed within the consultation. More information on the regulations and procedures for section 7 consultation, including the role of permit or license applicants, can be found in the "Endangered Species Consultation Handbook" at:

http://www.fws.gov/endangered/esa-library/pdf/TOC-GLOS.PDF

Please be aware that bald and golden eagles are protected under the Bald and Golden Eagle Protection Act (16 U.S.C. 668 *et seq.*), and projects affecting these species may require development of an eagle conservation plan (http://www.fws.gov/windenergy/eagle_guidance.html). Additionally, wind energy projects should follow the wind energy guidelines (http://www.fws.gov/windenergy/) for minimizing impacts to migratory birds and bats.

Guidance for minimizing impacts to migratory birds for projects including communications towers (e.g., cellular, digital television, radio, and emergency broadcast) can be found at: http://www.fws.gov/migratorybirds/CurrentBirdIssues/Hazards/towers/towers.htm; http://www.towerkill.com; and http://www.fws.gov/migratorybirds/CurrentBirdIssues/Hazards/towers/comtow.html.

We appreciate your concern for threatened and endangered species. The Service encourages Federal agencies to include conservation of threatened and endangered species into their project planning to further the purposes of the Act. Please include the Consultation Tracking Number in the header of this letter with any request for consultation or correspondence about your project that you submit to our office.

Attachment(s):

- Official Species List
- USFWS National Wildlife Refuges and Fish Hatcheries

Official Species List

This list is provided pursuant to Section 7 of the Endangered Species Act, and fulfills the requirement for Federal agencies to "request of the Secretary of the Interior information whether any species which is listed or proposed to be listed may be present in the area of a proposed action".

This species list is provided by:

Virginia Ecological Services Field Office
6669 Short Lane
Gloucester, VA 23061-4410
(804) 693-6694

This project's location is within the jurisdiction of multiple offices. Expect additional species list documents from the following office, and expect that the species and critical habitats in each document reflect only those that fall in the office's jurisdiction:

Chesapeake Bay Ecological Services Field Office
177 Admiral Cochrane Drive
Annapolis, MD 21401-7307
(410) 573-4599

Project Summary

Consultation Code: 05E2VA00-2020-SLI-6411

Event Code: 05E2VA00-2020-E-17737

Project Name: NOVA infrastructure COE PAR 09292020

Project Type: LAND - FLOODING

Project Description: national airport 4 mile run and belle haven

Project Location:

Approximate location of the project can be viewed in Google Maps: https://www.google.com/maps/place/38.841164646551945N77.05321485551792W

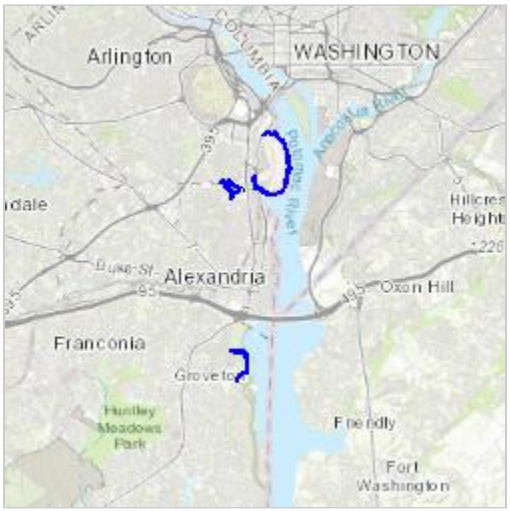

Counties: District of Columbia, DC | Alexandria, VA | Arlington, VA | Fairfax, VA

Endangered Species Act Species

There is a total of 1 threatened, endangered, or candidate species on this species list.

Species on this list should be considered in an effects analysis for your project and could include species that exist in another geographic area. For example, certain fish may appear on the species list because a project could affect downstream species.

IPaC does not display listed species or critical habitats under the sole jurisdiction of NOAA Fisheries[1], as USFWS does not have the authority to speak on behalf of NOAA and the Department of Commerce.

See the "Critical habitats" section below for those critical habitats that lie wholly or partially within your project area under this office's jurisdiction. Please contact the designated FWS office if you have questions.

---

1. NOAA Fisheries, also known as the National Marine Fisheries Service (NMFS), is an office of the National Oceanic and Atmospheric Administration within the Department of Commerce.

Mammals

NAME	STATUS
Northern Long-eared Bat *Myotis septentrionalis* No critical habitat has been designated for this species. Species profile: https://ecos.fws.gov/ecp/species/9045	Threatened

Critical habitats

THERE ARE NO CRITICAL HABITATS WITHIN YOUR PROJECT AREA UNDER THIS OFFICE'S JURISDICTION.

USFWS National Wildlife Refuge Lands And Fish Hatcheries

Any activity proposed on lands managed by the National Wildlife Refuge system must undergo a 'Compatibility Determination' conducted by the Refuge. Please contact the individual Refuges to discuss any questions or concerns.

THERE ARE NO REFUGE LANDS OR FISH HATCHERIES WITHIN YOUR PROJECT AREA.

United States Department of the Interior

FISH AND WILDLIFE SERVICE
Assistant Regional Director-Ecological Services
5600 American Blvd. West
Bloomington, MN 55437-1458
Phone: (612) 713-5350 Fax: (612) 713-5292

In Reply Refer To: September 29, 2020
Consultation Code: 05E2CB00-2020-TA-1897
Consultation Code: 05E2VA00-2020-TA-6411
Event Code: 05E2CB00-2020-E-05246
Project Name: NOVA infrastructure COE PAR 09292020

Subject: Verification letter for the 'NOVA infrastructure COE PAR 09292020' project under the January 5, 2016, Programmatic Biological Opinion on Final 4(d) Rule for the Northern Long-eared Bat and Activities Excepted from Take Prohibitions.

Dear Fred Pinkney:

The U.S. Fish and Wildlife Service (Service) received on September 29, 2020 your effects determination for the 'NOVA infrastructure COE PAR 09292020' (the Action) using the northern long-eared bat (*Myotis septentrionalis*) key within the Information for Planning and Consultation (IPaC) system. This IPaC key assists users in determining whether a Federal action is consistent with the activities analyzed in the Service's January 5, 2016, Programmatic Biological Opinion (PBO). The PBO addresses activities excepted from "take"[1] prohibitions applicable to the northern long-eared bat under the Endangered Species Act of 1973 (ESA) (87 Stat.884, as amended; 16 U.S.C. 1531 et seq.).

Based upon your IPaC submission, the Action is consistent with activities analyzed in the PBO. The Action may affect the northern long-eared bat; however, any take that may occur as a result of the Action is not prohibited under the ESA Section 4(d) rule adopted for this species at 50 CFR §17.40(o). Unless the Service advises you within 30 days of the date of this letter that your IPaC-assisted determination was incorrect, this letter verifies that the PBO satisfies and concludes your responsibilities for this Action under ESA Section 7(a)(2) with respect to the northern long-eared bat.

Please report to our office any changes to the information about the Action that you submitted in IPaC, the results of any bat surveys conducted in the Action area, and any dead, injured, or sick northern long-eared bats that are found during Action implementation. If the Action is not completed within one year of the date of this letter, you must update and resubmit the information required in the IPaC key.

If the Action may affect other federally listed species besides the northern long-eared bat, a proposed species, and/or designated critical habitat, additional consultation between you and this Service office is required. If the Action may disturb bald or golden eagles, additional coordination with the Service under the Bald and Golden Eagle Protection Act is recommended.

---

[1]Take means to harass, harm, pursue, hunt, shoot, wound, kill, trap, capture, or collect, or to attempt to engage in any such conduct [ESA Section 3(19)].

Action Description
You provided to IPaC the following name and description for the subject Action.

1. Name

NOVA infrastructure COE PAR 09292020

2. Description

The following description was provided for the project 'NOVA infrastructure COE PAR 09292020':

national airport 4 mile run and belle haven

Approximate location of the project can be viewed in Google Maps: https://www.google.com/maps/place/38.841164646551945N77.05321485551792W

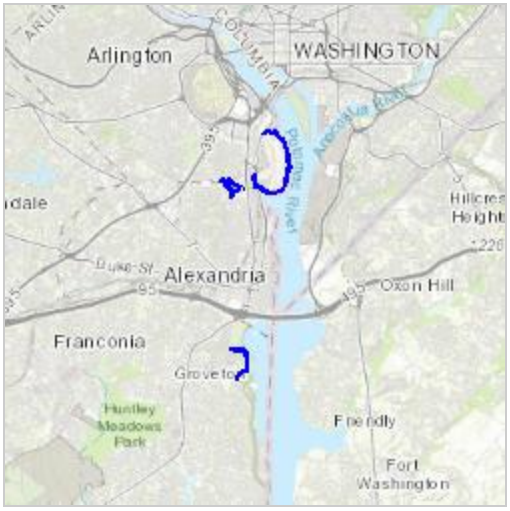

Determination Key Result

This Federal Action may affect the northern long-eared bat in a manner consistent with the description of activities addressed by the Service's PBO dated January 5, 2016. Any taking that may occur incidental to this Action is not prohibited under the final 4(d) rule at 50 CFR §17.40(o). Therefore, the PBO satisfies your responsibilities for this Action under ESA Section 7(a)(2) relative to the northern long-eared bat.

Determination Key Description: Northern Long-eared Bat 4(d) Rule

This key was last updated in IPaC on May 15, 2017. Keys are subject to periodic revision.

This key is intended for actions that may affect the threatened northern long-eared bat.

The purpose of the key for Federal actions is to assist determinations as to whether proposed actions are consistent with those analyzed in the Service's PBO dated January 5, 2016.

Federal actions that may cause prohibited take of northern long-eared bats, affect ESA-listed species other than the northern long-eared bat, or affect any designated critical habitat, require ESA Section 7(a)(2) consultation in addition to the use of this key. Federal actions that may affect species proposed for listing or critical habitat proposed for designation may require a conference under ESA Section 7(a)(4).

Determination Key Result

This project may affect the threatened Northern long-eared bat; therefore, consultation with the Service pursuant to Section 7(a)(2) of the Endangered Species Act of 1973 (87 Stat.884, as amended; 16 U.S.C. 1531 et seq.) is required. However, based on the information you provided, this project may rely on the Service's January 5, 2016, *Programmatic Biological Opinion on Final 4(d) Rule for the Northern Long-Eared Bat and Activities Excepted from Take Prohibitions* to fulfill its Section 7(a)(2) consultation obligation.

Qualification Interview

1. Is the action authorized, funded, or being carried out by a Federal agency?

   Yes

2. Have you determined that the proposed action will have "no effect" on the northern long-eared bat? (If you are unsure select "No")

   No

3. Will your activity purposefully **Take** northern long-eared bats?

   No

4. [Semantic] Is the project action area located wholly outside the White-nose Syndrome Zone?

   Automatically answered
   No

5. Have you contacted the appropriate agency to determine if your project is near a known hibernaculum or maternity roost tree?

   Location information for northern long-eared bat hibernacula is generally kept in state Natural Heritage Inventory databases – the availability of this data varies state-by-state. Many states provide online access to their data, either directly by providing maps or by providing the opportunity to make a data request. In some cases, to protect those resources, access to the information may be limited. A web page with links to state Natural Heritage Inventory databases and other sources of information on the locations of northern long-eared bat roost trees and hibernacula is available at www.fws.gov/midwest/endangered/mammals/nleb/nhisites.html.

   Yes

6. Will the action affect a cave or mine where northern long-eared bats are known to hibernate (i.e., hibernaculum) or could it alter the entrance or the environment (physical or other alteration) of a hibernaculum?

   No

7. Will the action involve Tree Removal?

   Yes

8. Will the action only remove hazardous trees for the protection of human life or property?

   No

9. Will the action remove trees within 0.25 miles of a known northern long-eared bat hibernaculum at any time of year?

   No

10. Will the action remove a known occupied northern long-eared bat maternity roost tree or any trees within 150 feet of a known occupied maternity roost tree from June 1 through July 31?

    No

Project Questionnaire

If the project includes forest conversion, report the appropriate acreages below. Otherwise, type '0' in questions 1-3.

1. Estimated total acres of forest conversion:

0

2. If known, estimated acres of forest conversion from April 1 to October 31

0

3. If known, estimated acres of forest conversion from June 1 to July 31

0

If the project includes timber harvest, report the appropriate acreages below. Otherwise, type '0' in questions 4-6.

4. Estimated total acres of timber harvest

0

5. If known, estimated acres of timber harvest from April 1 to October 31

0

6. If known, estimated acres of timber harvest from June 1 to July 31

0

If the project includes prescribed fire, report the appropriate acreages below. Otherwise, type '0' in questions 7-9.

7. Estimated total acres of prescribed fire

0

8. If known, estimated acres of prescribed fire from April 1 to October 31

0

9. If known, estimated acres of prescribed fire from June 1 to July 31

0

If the project includes new wind turbines, report the megawatts of wind capacity below. Otherwise, type '0' in question 10.

10. What is the estimated wind capacity (in megawatts) of the new turbine(s)?

0

APPENDIX D

The Virginia Fish and Wildlife Information Service (VaFWIS) Database Search Results

VaFWIS Search Report Compiled on 9/9/2020, 11:04:22 AM

Help

Observations reported or potential habitat occurs within a **3 mile radius around point 38.7652472 -77.0587305**
in **013 Arlington County, 059 Fairfax County, 510 Alexandria City, VA**

View Map of Site Location

747 Known or Likely Species ordered by Status Concern for Conservation
(displaying first 32) (32 species with Status* or Tier I** or Tier II**)

BOVA Code	Status*	Tier**	Common Name	Scientific Name
010032	FESE	Ib	Sturgeon, Atlantic	Acipenser oxyrinchus
050022	FTST	Ia	Bat, northern long-eared	Myotis septentrionalis
060029	FTST	IIa	Lance, yellow	Elliptio lanceolata
050020	SE	Ia	Bat, little brown	Myotis lucifugus
050027	SE	Ia	Bat, tri-colored	Perimyotis subflavus
060006	SE	Ib	Floater, brook	Alasmidonta varicosa
030062	ST	Ia	Turtle, wood	Glyptemys insculpta
040096	ST	Ia	Falcon, peregrine	Falco peregrinus
040293	ST	Ia	Shrike, loggerhead	Lanius ludovicianus
040379	ST	Ia	Sparrow, Henslow's	Centronyx henslowii
100155	ST	Ia	Skipper, Appalachian grizzled	Pyrgus wyandot
040292	ST		Shrike, migrant loggerhead	Lanius ludovicianus migrans
030063	CC	IIIa	Turtle, spotted	Clemmys guttata
030012	CC	IVa	Rattlesnake, timber	Crotalus horridus
010077		Ia	Shiner, bridle	Notropis bifrenatus
040040		Ia	Ibis, glossy	Plegadis falcinellus
040306		Ia	Warbler, golden-winged	Vermivora chrysoptera
100248		Ia	Fritillary, regal	Speyeria idalia idalia
040213		Ic	Owl, northern saw-whet	Aegolius acadicus
040052		IIa	Duck, American black	Anas rubripes
040033		IIa	Egret, snowy	Egretta thula
040029		IIa	Heron, little blue	Egretta caerulea caerulea
040036		IIa	Night-heron, yellow-crowned	Nyctanassa violacea violacea
040181		IIa	Tern, common	Sterna hirundo
040320		IIa	Warbler, cerulean	Setophaga cerulea
040140		IIa	Woodcock, American	Scolopax minor
060071		IIa	Lampmussel, yellow	Lampsilis cariosa
040203		IIb	Cuckoo, black-billed	Coccyzus erythropthalmus
040105		IIb	Rail, king	Rallus elegans

040304		IIc	Warbler, Swainson's	Limnothlypis swainsonii
070020		IIc	Amphipod, Pizzini's	Stygobromus pizzinii
100154		IIc	Butterfly, Persius duskywing	Erynnis persius persius

To view **All 747 species** View 747

*FE=Federal Endangered; FT=Federal Threatened; SE=State Endangered; ST=State Threatened; FP=Federal Proposed; FC=Federal Candidate; CC=Collection Concern

**I=VA Wildlife Action Plan - Tier I - Critical Conservation Need; II=VA Wildlife Action Plan - Tier II - Very High Conservation Need; III=VA Wildlife Action Plan - Tier III - High Conservation Need;
IV=VA Wildlife Action Plan - Tier IV - Moderate Conservation Need
Virginia Widlife Action Plan Conservation Opportunity Ranking:
a - On the ground management strategies/actions exist and can be feasibly implemented.;
b - On the ground actions or research needs have been identified but cannot feasibly be implemented at this time.;
c - No on the ground actions or research needs have been identified or all identified conservation opportunities have been exhausted.

Anadromous Fish Use Streams (2 records)

View Map of All Anadromous Fish Use Streams

Stream ID	Stream Name	Reach Status	Anadromous Fish Species			View Map
			Different Species	Highest TE*	Highest Tier**	
C25	Fourmile run	Confirmed	2			Yes
C64	Potomac river	Confirmed	6		IV	Yes

Impediments to Fish Passage

N/A

Threatened and Endangered Waters

N/A

Managed Trout Streams

N/A

Bald Eagle Concentration Areas and Roosts

N/A

Bald Eagle Nests

N/A

Habitat Predicted for Aquatic WAP Tier I & II Species

N/A

Habitat Predicted for Terrestrial WAP Tier I & II Species (2 Species)

View Map of Combined Terrestrial Habitat Predicted for 2 WAP Tier I & II Species Listed Below

ordered by Status Concern for Conservation

BOVA Code	Status*	Tier**	Common Name	Scientific Name	View Map
040105		IIb	Rail, king	Rallus elegans	Yes
040038			Bittern, American	Botaurus lentiginosus	Yes

Virginia Breeding Bird Atlas Blocks (5 records)

View Map of All Query Results
Virginia Breeding Bird Atlas Blocks

BBA ID	Atlas Quadrangle Block Name	Breeding Bird Atlas Species			View Map
		Different Species	Highest TE*	Highest Tier**	
54194	Alexandria, CE	49		II	Yes
54193	Alexandria, CW	27		IV	Yes
54192	Alexandria, NE	32		II	Yes
54191	Alexandria, NW	58		III	Yes
54205	Washington West, SW	65		III	Yes

Public Holdings: (5 names)

Name	Agency	Level
Arlington House National Historical Site	National Park Service	Federal
George Washington Memorial National Parkway	National Park Service	Federal
Arlington National Cemetary	U.S. Dept. of Army	Federal
Fort Myer Military Reservation	U.S. Dept. of Army	Federal
The Pentagon	U.S. Dept. of Army	Federal

Summary of BOVA Species Associated with Cities and Counties of the Commonwealth of Virginia:

FIPS Code	City and County Name	Different Species	Highest TE	Highest Tier
013	Arlington	458	FESE	I
059	Fairfax	559	FESE	I
510	Alexandria City	475	FESE	I

USGS 7.5' Quadrangles:
Alexandria
Washington West

USGS NRCS Watersheds in Virginia:

N/A

USGS National 6th Order Watersheds Summary of Wildlife Action Plan Tier I, II, III, and IV Species:

HU6 Code	USGS 6th Order Hydrologic Unit	Different Species	Highest TE	Highest Tier
PL24	Potomac River-Pimmit Run	68	SE	I
PL25	Potomac River-Fourmile Run	67	ST	I
PL26	Cameron Run	69	ST	I
PL28	Potomac River-Little Hunting Creek	71	ST	I

Compiled on 9/9/2020, 11:04:23 AM V1052860.0 report=V searchType= R dist= 4827 poi= 38.7652472 -77.0587305

APPENDIX E

Virginia Natural Heritage Resources

Natural Heritage Resources

Your Criteria

County: Alexandria (City)

Watershed (8 digit HUC): 02070010 - Middle Potomac-Anacostia-Occoquan

Search Run: 9/11/2020 14:19:25 PM

Result Summary

Total Species returned: 21

Total Communities returned: 0

Click scientific names below to go to NatureServe report.

Click column headings for an explanation of species and community ranks.

Common Name/Natural Community	Scientific Name	Scientific Name Linked	Global Conservation Status Rank	State Conservation Status Rank	Federal Legal Status	State Legal Status	Statewide Occurrences	Virginia Coastal Zone
Alexandria (City)								
Middle Potomac-Anacostia-Occoquan								
COLEOPTERA (BEETLES)								
A Tiger Beetle	Cicindela limbalis	Cicindela limbalis	G5	S1	None	None	1	Y
CRUSTACEA (AMPHIPODS, ISOPODS & DECAPODS)								
Northern Virginia Well Amphipod	Stygobromus phreaticus	Stygobromus phreaticus	G1	S1	SOC	None	3	Y
REPTILES								
Wood Turtle	Glyptemys insculpta	Glyptemys insculpta	G3	S2	None	LT	49	Y
VASCULAR PLANTS								
Red Milkweed	Asclepias rubra	Asclepias rubra	G4G5	S2	None	None	30	Y
River Bulrush	Bolboschoenus fluviatilis	Bolboschoenus fluviatilis	G5	S2	None	None	16	Y
Fringed brome grass	Bromus ciliatus	Bromus ciliatus	G5	S1	None	None	5	Y
American bluehearts	Buchnera americana	Buchnera americana	G5?	S1S2	None	None	20	Y
Crested Sedge	Carex cristatella	Carex cristatella	G5	S1	None	None	15	Y
Pear Hawthorn	Crataegus calpodendron	Crataegus calpodendron	G5	S1	None	None	7	Y
Showy Tick-trefoil	Desmodium canadense	Desmodium canadense	G5	S1	None	None	6	Y
Wild cucumber	Echinocystis lobata	Echinocystis lobata	G5	SH	None	None	3	Y
Torrey's Rush	Juncus torreyi	Juncus torreyi	G5	S1	None	None	19	Y

Common Name/Natural Community	Scientific Name	Scientific Name Linked	Global Conservation Status Rank	State Conservation Status Rank	Federal Legal Status	State Legal Status	Statewide Occurrences	Virginia Coastal Zone
Nuttall's Micranthemum	Micranthemum micranthemoides	Micranthemum micranthemoides	GH	SH	None	None	6	Y
Glandular Cinnamon Fern	Osmundastrum cinnamomeum var. glandulosum	Osmundastrum cinnamomeum var. glandulosum	G5TNR	S1	None	None	2	Y
King-root	Plantago cordata	Plantago cordata	G4	SH	None	None	4	Y
Bigleaf Pondweed	Potamogeton amplifolius	Potamogeton amplifolius	G5	S1	None	None	12	Y
Fries' pondweed	Potamogeton friesii	Potamogeton friesii	G5	SH	None	None	1	Y
Flatleaf Pondweed	Potamogeton robbinsii	Potamogeton robbinsii	G5	SH	None	None	1	Y
Flatstem Pondweed	Potamogeton zosteriformis	Potamogeton zosteriformis	G5	S1	None	None	3	Y
Water-plantain crowfoot	Ranunculus ambigens	Ranunculus ambigens	G4	S1	None	None	10	Y
Smith's Bulrush	Schoenoplectus smithii	Schoenoplectus smithii	G5?	SH	None	None	1	Y

Note: On-line queries provide basic information from DCR's databases at the time of the request. They are NOT to be substituted for a project review or for on-site surveys required for environmental assessments of specific project areas.

For Additional Information on locations of Natural Heritage Resources please submit an information request.

To Contribute information on locations of natural heritage resources, please fill out and submit a rare species sighting form.

APPENDIX F

eBird Database Search Results

eBird Menu

« Start Over

Bird Observations

Date Range: Change Date

Jan-Dec, 2000-2020

Change Location **Dyke Marsh Wildlife Preserve**

Updated ~1 day(s) ago.

265 species (+43 other taxa)

Jan Feb Mar Apr May Jun Jul Aug Sep Oct Nov Dec

Snow Goose (*Anser caerulescens*)

Ross's Goose (*Anser rossii*)

Greater White-fronted Goose (*Anser albifrons*)

Domestic goose sp. (Domestic type) (*Anser sp. (Domestic type)*)

Brant (*Branta bernicla*)

Barnacle Goose (*Branta leucopsis*)

Cackling Goose (*Branta hutchinsii*)

Canada Goose (*Branta canadensis*)

Mute Swan (*Cygnus olor*)

Tundra Swan (*Cygnus columbianus*)

swan sp. (*Cygnus sp.*)

Muscovy Duck (Domestic type) (*Cairina moschata (Domestic type)*)

Wood Duck (*Aix sponsa*)

Blue-winged Teal (*Spatula discors*)

Northern Shoveler (*Spatula clypeata*)

Jan Feb Mar Apr May Jun Jul Aug Sep Oct Nov Dec

Gadwall (*Mareca strepera*)

American Wigeon (*Mareca americana*)

Mallard (*Anas platyrhynchos*)

265 species (+43 other taxa)

Jan Feb Mar Apr May Jun Jul Aug Sep Oct Nov Dec

Mallard (Domestic type) (*Anas platyrhynchos (Domestic type)*)

American Black Duck (*Anas rubripes*)

Mallard x American Black Duck (hybrid) (*Anas platyrhynchos x rubripes*)

Mallard/American Black Duck (*Anas platyrhynchos/rubripes*)

Northern Pintail (*Anas acuta*)

Green-winged Teal (*Anas crecca*)

Canvasback (*Aythya valisineria*)

Redhead (*Aythya americana*)

Ring-necked Duck (*Aythya collaris*)

Greater Scaup (*Aythya marila*)

Lesser Scaup (*Aythya affinis*)

Greater/Lesser Scaup (*Aythya marila/affinis*)

Jan Feb Mar Apr May Jun Jul Aug Sep Oct Nov Dec

Aythya sp. (*Aythya sp.*)

Surf Scoter (*Melanitta perspicillata*)

White-winged Scoter (*Melanitta deglandi*)

Black Scoter (*Melanitta americana*)

Long-tailed Duck (*Clangula hyemalis*)

Bufflehead (*Bucephala albeola*)

Common Goldeneye (*Bucephala clangula*)

Hooded Merganser (*Lophodytes cucullatus*)

Common Merganser (*Mergus merganser*)

Red-breasted Merganser (*Mergus serrator*)

Common/Red-breasted Merganser (*Mergus merganser/serrator*)

Ruddy Duck (*Oxyura jamaicensis*)

duck sp. (*Anatinae sp.*)

Northern Bobwhite (*Colinus virginianus*)

265 species (+43 other taxa)

Jan Feb Mar Apr May Jun Jul Aug Sep Oct Nov Dec

Wild Turkey (*Meleagris gallopavo*)

Jan Feb Mar Apr May Jun Jul Aug Sep Oct Nov Dec

Pied-billed Grebe (*Podilymbus podiceps*)

Horned Grebe (*Podiceps auritus*)

Red-necked Grebe (*Podiceps grisegena*)

Eared Grebe (*Podiceps nigricollis*)

Rock Pigeon (*Columba livia*)

Mourning Dove (*Zenaida macroura*)

Yellow-billed Cuckoo (*Coccyzus americanus*)

Black-billed Cuckoo (*Coccyzus erythropthalmus*)

Common Nighthawk (*Chordeiles minor*)

Chimney Swift (*Chaetura pelagica*)

Ruby-throated Hummingbird (*Archilochus colubris*)

King Rail (*Rallus elegans*)

Virginia Rail (*Rallus limicola*)

Sora (*Porzana carolina*)

Common Gallinule (*Gallinula galeata*)

Jan Feb Mar Apr May Jun Jul Aug Sep Oct Nov Dec

American Coot (*Fulica americana*)

American Avocet (*Recurvirostra americana*)

Black-bellied Plover (*Pluvialis squatarola*)

American Golden-Plover (*Pluvialis dominica*)

Semipalmated Plover (*Charadrius semipalmatus*)

Piping Plover (*Charadrius melodus*)

Killdeer (*Charadrius vociferus*)

Whimbrel (*Numenius phaeopus*)

Hudsonian Godwit (*Limosa haemastica*)

Ruddy Turnstone (*Arenaria interpres*)

Red Knot (*Calidris canutus*)

265 species (+43 other taxa)

Jan Feb Mar Apr May Jun Jul Aug Sep Oct Nov Dec

Stilt Sandpiper (*Calidris himantopus*)

Sanderling (*Calidris alba*)

Dunlin (*Calidris alpina*)

Baird's Sandpiper (*Calidris bairdii*)

Jan Feb Mar Apr May Jun Jul Aug Sep Oct Nov Dec

Least Sandpiper (*Calidris minutilla*)

White-rumped Sandpiper (*Calidris fuscicollis*)

Pectoral Sandpiper (*Calidris melanotos*)

Semipalmated Sandpiper (*Calidris pusilla*)

Western Sandpiper (*Calidris mauri*)

peep sp. (*Calidris sp. (peep sp.)*)

Calidris sp. (*Calidris sp.*)

Short-billed Dowitcher (*Limnodromus griseus*)

Long-billed Dowitcher (*Limnodromus scolopaceus*)

American Woodcock (*Scolopax minor*)

Wilson's Snipe (*Gallinago delicata*)

Wilson's Phalarope (*Phalaropus tricolor*)

Red-necked Phalarope (*Phalaropus lobatus*)

Spotted Sandpiper (*Actitis macularius*)

Solitary Sandpiper (*Tringa solitaria*)

Jan Feb Mar Apr May Jun Jul Aug Sep Oct Nov Dec

Greater Yellowlegs (*Tringa melanoleuca*)

Willet (*Tringa semipalmata*)

Lesser Yellowlegs (*Tringa flavipes*)

Greater/Lesser Yellowlegs (*Tringa melanoleuca/flavipes*)

shorebird sp. (*Charadriiformes sp.*)

Bonaparte's Gull (*Chroicocephalus philadelphia*)

Little Gull (*Hydrocoloeus minutus*)

265 species (+43 other taxa)

Jan Feb Mar Apr May Jun Jul Aug Sep Oct Nov Dec

Laughing Gull (*Leucophaeus atricilla*)

Franklin's Gull (*Leucophaeus pipixcan*)

Ring-billed Gull (*Larus delawarensis*)

California Gull (*Larus californicus*)

Herring Gull (*Larus argentatus*)

Iceland Gull (*Larus glaucoides*)

Lesser Black-backed Gull (*Larus fuscus*)

Glaucous Gull (*Larus hyperboreus*)

Jan Feb Mar Apr May Jun Jul Aug Sep Oct Nov Dec

Great Black-backed Gull (*Larus marinus*)

gull sp. (*Larinae sp.*)

Sooty Tern (*Onychoprion fuscatus*)

Least Tern (*Sternula antillarum*)

Caspian Tern (*Hydroprogne caspia*)

Black Tern (*Chlidonias niger*)

Common Tern (*Sterna hirundo*)

Forster's Tern (*Sterna forsteri*)

Royal Tern (*Thalasseus maximus*)

tern sp. (*Sterninae sp.*)

Red-throated Loon (*Gavia stellata*)

Common Loon (*Gavia immer*)

loon sp. (*Gavia sp.*)

Wilson's Storm-Petrel (*Oceanites oceanicus*)

Band-rumped Storm-Petrel (*Oceanodroma castro*)

Jan Feb Mar Apr May Jun Jul Aug Sep Oct Nov Dec

Double-crested Cormorant (*Phalacrocorax auritus*)

American White Pelican (*Pelecanus erythrorhynchos*)

American Bittern (*Botaurus lentiginosus*)

Least Bittern (*Ixobrychus exilis*)

265 species (+43 other taxa)

Jan Feb Mar Apr May Jun Jul Aug Sep Oct Nov Dec

Great Blue Heron (*Ardea herodias*)

Great Egret (*Ardea alba*)

Snowy Egret (*Egretta thula*)

Little Blue Heron (*Egretta caerulea*)

Tricolored Heron (*Egretta tricolor*)

Cattle Egret (*Bubulcus ibis*)

white egret sp. (*Ardea/Egretta/Bubulcus sp.*)

Green Heron (*Butorides virescens*)

Black-crowned Night-Heron (*Nycticorax nycticorax*)

Yellow-crowned Night-Heron (*Nyctanassa violacea*)

Black-crowned/Yellow-crowned Night-Heron (*Nycticorax nycticorax/Nyctanassa violacea*)

Jan Feb Mar Apr May Jun Jul Aug Sep Oct Nov Dec

Glossy Ibis (*Plegadis falcinellus*)

Black Vulture (*Coragyps atratus*)

Turkey Vulture (*Cathartes aura*)

Osprey (*Pandion haliaetus*)

Mississippi Kite (*Ictinia mississippiensis*)

Northern Harrier (*Circus hudsonius*)

Sharp-shinned Hawk (*Accipiter striatus*)

Cooper's Hawk (*Accipiter cooperii*)

Sharp-shinned/Cooper's Hawk (*Accipiter striatus/cooperii*)

Accipiter sp. (*Accipiter sp.*)

Bald Eagle (*Haliaeetus leucocephalus*)

Red-shouldered Hawk (*Buteo lineatus*)

Broad-winged Hawk (*Buteo platypterus*)

Red-tailed Hawk (*Buteo jamaicensis*)

Buteo sp. (*Buteo sp.*)

265 species (+43 other taxa)

Jan Feb Mar Apr May Jun Jul Aug Sep Oct Nov Dec

Jan Feb Mar Apr May Jun Jul Aug Sep Oct Nov Dec

hawk sp. (*Accipitridae sp. (hawk sp.)*)

Eastern Screech-Owl (*Megascops asio*)

Great Horned Owl (*Bubo virginianus*)

Barred Owl (*Strix varia*)

Short-eared Owl (*Asio flammeus*)

Northern Saw-whet Owl (*Aegolius acadicus*)

Belted Kingfisher (*Megaceryle alcyon*)

Yellow-bellied Sapsucker (*Sphyrapicus varius*)

Red-headed Woodpecker (*Melanerpes erythrocephalus*)

Red-bellied Woodpecker (*Melanerpes carolinus*)

Downy Woodpecker (*Dryobates pubescens*)

Hairy Woodpecker (*Dryobates villosus*)

Downy/Hairy Woodpecker (*Dryobates pubescens/villosus*)

Pileated Woodpecker (*Dryocopus pileatus*)

Northern Flicker (*Colaptes auratus*)

Jan Feb Mar Apr May Jun Jul Aug Sep Oct Nov Dec

woodpecker sp. (*Picidae sp.*)

American Kestrel (*Falco sparverius*)

Merlin (*Falco columbarius*)

Peregrine Falcon (*Falco peregrinus*)

small falcon sp. (*Falco sp. (small falcon sp.)*)

falcon sp. (*Falco sp.*)

Eastern Wood-Pewee (*Contopus virens*)

Yellow-bellied Flycatcher (*Empidonax flaviventris*)

Acadian Flycatcher (*Empidonax virescens*)

Alder Flycatcher (*Empidonax alnorum*)

Willow Flycatcher (*Empidonax traillii*)

265 species (+43 other taxa)

Jan Feb Mar Apr May Jun Jul Aug Sep Oct Nov Dec

Alder/Willow Flycatcher (Traill's Flycatcher) (*Empidonax alnorum/traillii*)

Least Flycatcher (*Empidonax minimus*)

Empidonax sp. (*Empidonax sp.*)

Eastern Phoebe (*Sayornis phoebe*)

Jan Feb Mar Apr May Jun Jul Aug Sep Oct Nov Dec

Great Crested Flycatcher (*Myiarchus crinitus*)

Eastern Kingbird (*Tyrannus tyrannus*)

White-eyed Vireo (*Vireo griseus*)

Yellow-throated Vireo (*Vireo flavifrons*)

Blue-headed Vireo (*Vireo solitarius*)

Philadelphia Vireo (*Vireo philadelphicus*)

Warbling Vireo (*Vireo gilvus*)

Red-eyed Vireo (*Vireo olivaceus*)

vireo sp. (*Vireo sp.*)

Blue Jay (*Cyanocitta cristata*)

American Crow (*Corvus brachyrhynchos*)

Fish Crow (*Corvus ossifragus*)

crow sp. (*Corvus sp. (crow sp.)*)

Common Raven (*Corvus corax*)

Carolina Chickadee (*Poecile carolinensis*)

Jan Feb Mar Apr May Jun Jul Aug Sep Oct Nov Dec

Carolina/Black-capped Chickadee (*Poecile carolinensis/atricapillus*)

Tufted Titmouse (*Baeolophus bicolor*)

Northern Rough-winged Swallow (*Stelgidopteryx serripennis*)

Purple Martin (*Progne subis*)

Tree Swallow (*Tachycineta bicolor*)

Bank Swallow (*Riparia riparia*)

265 species (+43 other taxa)

Jan Feb Mar Apr May Jun Jul Aug Sep Oct Nov Dec

Barn Swallow (*Hirundo rustica*)

Cliff Swallow (*Petrochelidon pyrrhonota*)

swallow sp. (*Hirundinidae sp.*)

Golden-crowned Kinglet (*Regulus satrapa*)

Ruby-crowned Kinglet (*Regulus calendula*)

Red-breasted Nuthatch (*Sitta canadensis*)

White-breasted Nuthatch (*Sitta carolinensis*)

Brown Creeper (*Certhia americana*)

Blue-gray Gnatcatcher (*Polioptila caerulea*)

Jan Feb Mar Apr May Jun Jul Aug Sep Oct Nov Dec

House Wren (*Troglodytes aedon*)

Winter Wren (*Troglodytes hiemalis*)

Sedge Wren (*Cistothorus platensis*)

Marsh Wren (*Cistothorus palustris*)

Carolina Wren (*Thryothorus ludovicianus*)

wren sp. (*Troglodytidae sp.*)

European Starling (*Sturnus vulgaris*)

Gray Catbird (*Dumetella carolinensis*)

Brown Thrasher (*Toxostoma rufum*)

Northern Mockingbird (*Mimus polyglottos*)

Eastern Bluebird (*Sialia sialis*)

Veery (*Catharus fuscescens*)

Gray-cheeked Thrush (*Catharus minimus*)

Swainson's Thrush (*Catharus ustulatus*)

Hermit Thrush (*Catharus guttatus*)

Jan Feb Mar Apr May Jun Jul Aug Sep Oct Nov Dec

Catharus sp. (*Catharus sp.*)

Wood Thrush (*Hylocichla mustelina*)

265 species (+43 other taxa)

Jan Feb Mar Apr May Jun Jul Aug Sep Oct Nov Dec

American Robin (*Turdus migratorius*)
Cedar Waxwing (*Bombycilla cedrorum*)
House Sparrow (*Passer domesticus*)
American Pipit (*Anthus rubescens*)
House Finch (*Haemorhous mexicanus*)
Purple Finch (*Haemorhous purpureus*)
Common Redpoll (*Acanthis flammea*)
Pine Siskin (*Spinus pinus*)
American Goldfinch (*Spinus tristis*)
Acanthis/Spinus sp. (*Acanthis/Spinus sp.*)
Grasshopper Sparrow (*Ammodramus savannarum*)
Chipping Sparrow (*Spizella passerina*)
Field Sparrow (*Spizella pusilla*)

Jan Feb Mar Apr May Jun Jul Aug Sep Oct Nov Dec

American Tree Sparrow (*Spizelloides arborea*)
Fox Sparrow (*Passerella iliaca*)
Dark-eyed Junco (*Junco hyemalis*)
White-crowned Sparrow (*Zonotrichia leucophrys*)
White-throated Sparrow (*Zonotrichia albicollis*)
Savannah Sparrow (*Passerculus sandwichensis*)
Song Sparrow (*Melospiza melodia*)
Lincoln's Sparrow (*Melospiza lincolnii*)
Swamp Sparrow (*Melospiza georgiana*)
Eastern Towhee (*Pipilo erythrophthalmus*)
sparrow sp. (*Passerellidae sp. (sparrow sp.)*)
Yellow-breasted Chat (*Icteria virens*)
Yellow-headed Blackbird (*Xanthocephalus xanthocephalus*)

265 species (+43 other taxa)

Jan Feb Mar Apr May Jun Jul Aug Sep Oct Nov Dec

Bobolink (*Dolichonyx oryzivorus*)

Eastern Meadowlark (*Sturnella magna*)

Jan Feb Mar Apr May Jun Jul Aug Sep Oct Nov Dec

Orchard Oriole (*Icterus spurius*)

Baltimore Oriole (*Icterus galbula*)

Red-winged Blackbird (*Agelaius phoeniceus*)

Brown-headed Cowbird (*Molothrus ater*)

Rusty Blackbird (*Euphagus carolinus*)

Common Grackle (*Quiscalus quiscula*)

blackbird sp. (*Icteridae sp.*)

Ovenbird (*Seiurus aurocapilla*)

Worm-eating Warbler (*Helmitheros vermivorum*)

Louisiana Waterthrush (*Parkesia motacilla*)

Northern Waterthrush (*Parkesia noveboracensis*)

Louisiana/Northern Waterthrush (*Parkesia motacilla/noveboracensis*)

Blue-winged Warbler (*Vermivora cyanoptera*)

Black-and-white Warbler (*Mniotilta varia*)

Prothonotary Warbler (*Protonotaria citrea*)

Jan Feb Mar Apr May Jun Jul Aug Sep Oct Nov Dec

Tennessee Warbler (*Leiothlypis peregrina*)

Orange-crowned Warbler (*Leiothlypis celata*)

Nashville Warbler (*Leiothlypis ruficapilla*)

Connecticut Warbler (*Oporornis agilis*)

MacGillivray's Warbler (*Geothlypis tolmiei*)

Mourning Warbler (*Geothlypis philadelphia*)

Kentucky Warbler (*Geothlypis formosa*)

Common Yellowthroat (*Geothlypis trichas*)

265 species (+43 other taxa)

Jan Feb Mar Apr May Jun Jul Aug Sep Oct Nov Dec

Hooded Warbler (*Setophaga citrina*)

American Redstart (*Setophaga ruticilla*)

Cape May Warbler (*Setophaga tigrina*)

Cerulean Warbler (*Setophaga cerulea*)

Northern Parula (*Setophaga americana*)

Magnolia Warbler (*Setophaga magnolia*)

Bay-breasted Warbler (*Setophaga castanea*)

Jan Feb Mar Apr May Jun Jul Aug Sep Oct Nov Dec

Blackburnian Warbler (*Setophaga fusca*)

Yellow Warbler (*Setophaga petechia*)

Chestnut-sided Warbler (*Setophaga pensylvanica*)

Blackpoll Warbler (*Setophaga striata*)

Bay-breasted/Blackpoll Warbler (*Setophaga castanea/striata*)

Black-throated Blue Warbler (*Setophaga caerulescens*)

Palm Warbler (*Setophaga palmarum*)

Pine Warbler (*Setophaga pinus*)

Yellow-rumped Warbler (*Setophaga coronata*)

Yellow-throated Warbler (*Setophaga dominica*)

Prairie Warbler (*Setophaga discolor*)

Black-throated Green Warbler (*Setophaga virens*)

Canada Warbler (*Cardellina canadensis*)

Wilson's Warbler (*Cardellina pusilla*)

warbler sp. (Parulidae sp.) (*Parulidae sp.*)

Jan Feb Mar Apr May Jun Jul Aug Sep Oct Nov Dec

Summer Tanager (*Piranga rubra*)

Scarlet Tanager (*Piranga olivacea*)

Northern Cardinal (*Cardinalis cardinalis*)

265 species (+43 other taxa)

Jan Feb Mar Apr May Jun Jul Aug Sep Oct Nov Dec

Rose-breasted Grosbeak (*Pheucticus ludovicianus*)

Blue Grosbeak (*Passerina caerulea*)

Indigo Bunting (*Passerina cyanea*)

Passerina sp. (*Passerina sp.*)

passerine sp. (*Passeriformes sp.*)

KEY: | = insufficient data | = rare to widespread

Download Histogram Data

© Cornell Lab of Ornithology | Contact | FAQ

APPENDIX G

William & Mary Center for Conservation Biology Eagle Nest Locator Database and Mapping Tool

CCB Mapping Portal

Layers: VA Eagle Nest Locator

Map Center [longitude, latitude]: [-77.01089859008789, 38.81142282662372]

Map Link:
https://ccbbirds.org/maps/#layer=VA+Eagle+Nest+Locator&zoom=13&lat=38.81142282662372&lng=-77.01089859008789&legend=legend_tab_7c321b7e-e523-11e4-aaa0-0e0c41326911&base=NatGeo+World+Map+%28ESRI%29

Report Generated On: 09/16/2020

The Center for Conservation Biology (CCB) provides certain data online as a free service to the public and the regulatory sector. CCB encourages the use of its data sets in wildlife conservation and management applications. These data are protected by intellectual property laws. All users are reminded to view the Data Use Agreement to ensure compliance with our data use policies. For additional data access questions, view our Data Distribution Policy, or contact our Data Manager, Marie Pitts, at mlpitts@wm.edu or 757-221-7503.

Report generated by The Center for Conservation Biology Mapping Portal.

To learn more about CCB visit ccbbirds.org or contact us at info@ccbbirds.org

CCB Mapping Portal

Layers: VA Eagle Nest Locator

Map Center [longitude, latitude]: [-77.04441547393799, 38.767753275470334]

Map Link:
https://ccbbirds.org/maps/#layer=VA+Eagle+Nest+Locator&zoom=15&lat=38.767753275470334&lng=-77.04441547393799&legend=legend_tab_7c321b7e-e523-11e4-aaa0-0e0c41326911&base=NatGeo+World+Map+%28ESRI%29

Report Generated On: 09/16/2020

The Center for Conservation Biology (CCB) provides certain data online as a free service to the public and the regulatory sector. CCB encourages the use of its data sets in wildlife conservation and management applications. These data are protected by intellectual property laws. All users are reminded to view the Data Use Agreement to ensure compliance with our data use policies. For additional data access questions, view our Data Distribution Policy, or contact our Data Manager, Marie Pitts, at mlpitts@wm.edu or 757-221-7503.

Report generated by The Center for Conservation Biology Mapping Portal.

To learn more about CCB visit ccbbirds.org or contact us at info@ccbbirds.org

APPENDIX H

D.C. Department of Energy and Environment (DOEE) Biological Survey of the Anadromous and Resident Fish of the Potomac and Anacostia Rivers within the District of Columbia, 2018 Annual Report

District of Columbia
Interim Project Performance Report
F17AF01128

State: District of Columbia

Study Title: Fisheries Management Studies
Job 1: Survey and Inventory of Resident and Anadromous Fish
Job 2: Habitat Monitoring and Stock Enhancement
Job 3: Aquatic Habitat Restoration

Agreement Period: August 1, 2017 to September 30, 2019

Report Date: March 2019

Prepared By: _____

Christopher Adriance, Luke Lyon, Shellie Spencer, Joseph Swann, Eric Celeste Thadey
Fisheries Research Branch
District Department of Environment

Supervisor: _____

Daniel R. Ryan
Fisheries Branch Chief
Fisheries & Wildlife Division
Natural Resource Administration
District Department of Environment

GOVERNMENT OF THE DISTRICT OF COLUMBIA
District Department of Environment
Natural Resource Administration
Fisheries & Wildlife Division
1200 First Street, N.E., 6th Floor
Washington, D.C. 20002

- Annual Report -
2018

Biological Survey of the Anadromous and Resident Fish of the Potomac and Anacostia Rivers within the District of Columbia



Submitted to

The U.S. Fish and Wildlife Service

Appendix 1: Total catch and length range of species from seining and electrofishing, 2018.

Species	Total Catch & Length Range (mm)	Total Catch & Length Range By Water-Body			
		Anacostia River	Potomac River	Washington Channel	Rock Creek
Striped Bass	126 (46-650)	22 (46-387)	72 (46-650)	3 (149-305)	29 (249-518
White Perch	884 (58-314)	100 (66-218)	346 (58-314)	6 (122-183)	432 (145-264)
Largemouth Bass	160 (45-503)	87 (46-503)	54 (45-470)	14 (117-470)	5 (286-430)
Smallmouth Bass	38 (39-429)	6 (48-378)	25 (39-429)	5 (295-390)	2 (380-388)
Channel Catfish	100 (55-591)	32 (204-486)	41 (55-591)	7 (380-483)	20 (357-572)
White Catfish	33 (240-419)	17 (240-350)	4 (295-345)	1 (306)	11 (278-419)
Brown Bullhead	31 (196-345)	29 (196-345)	2 (251-300	0	0
Alewife	225 (72-324)	56 (72-304)	27 (72-287)	50 (239-285)	92 (76-324)
Blueback Herring	2922 (38-289)	1878 (39-289)	921 (38-277)	113 (50-268)	10 (53-261)
American Shad	688 (40-473)	282 (50-112)	344 (40-473)	60 (55-80)	2 (63-64)
Hickory Shad	20 (167-426)	1 (167)	7 (368-426)	0	12 (357-409)
Yellow Perch	99 (62-443)	41 (65-270)	47 (62-443)	11 (127-274)	0
Walleye	22 (244-544)	5 (247-544)	3 (468-498)	1 (244)	13 (302-500)
Quillback Carpsucker	45 (39-525)	1 (441)	29 (39-525)	3 (367-487)	12 (405-479)
Golden Redhorse	119 (42-492)	3 (218-380)	51 (42-467)	11 (229-403)	54 (280-492)
Carp	511 (330-880)	236 (330-865)	204 (370-880)	39 (435-860)	32 (426-780)

Species	Total Catch & Length Range (mm)	Total Catch & Length Range By Water-Body			
		Anacostia River	Potomac River	Washington Channel	Rock Creek
Goldfish	72 (188-360)	45 (188-334)	27 (236-360)	0	0
Silvery Minnow	615 (58-127)	58 (70-127)	557 (58-120)	0	0
Golden shiner	8 (85-206)	4 (85-139)	4 (105-206)	0	0
Spottail Shiner	395 (24-126)	182 (54-123)	211 (24-126)	1 (81)	1 (120)
Spotfin Shiner	79 (25-80)	10 (49-80)	68 (25-79)	0	1 (64)
Mississippi Silverside	255 (45-85)	195 (45-85)	60 (45-83)	0	0
Tessellated Darter	277 (36-79)	132 (44-79)	145 (36-72)	0	0
Bluegill	476 (31-196)	430 (31-196)	41 (35-189)	1 (154)	4 (55-127)
Longear Sunfish	1 (101)	0	1 (101)	0	0
Redbreast Sunfish	13 (39-116)	9 (39-95)	3 (96-116)	0	1 (102)
Pumpkinseed	365 (34-164)	303 (34-164)	60 (68-157)	0	2 (73-75)
Mummichog	41 (43-76)	41 (43-76)	0	0	0
Banded Killifish	1047 (28-95)	768 (28-87)	279 (30-95)	0	0
American Eel	8 (130-382)	3 (205-330)	5 (130-382)	0	0
Gizzard Shad	1858 (28-472)	342 (51-447)	1238 (75-472)	69 (299-426)	209 (28-442)
Shorthead Redhorse	41 (316-475)	5 (324-432)	25 (316-475)	4 (382-426)	7 (319-434)
Longnose Gar	11 (552-950)	1 (770)	9 (552-950)	1 (850)	0
Blue Catfish	334 (39-1140)	134 (372-684)	148 (39-1140)	4 (455-665)	48 (449-1020)

Species	Total Catch & Length Range (mm)	Total Catch & Length Range By Water-Body			
		Anacostia River	Potomac River	Washington Channel	Rock Creek
White Sucker	10 (115-460)	1 (115)	4 (348-460)	0	5 (212-443)
Black Crappie	52 (76-347)	31 (76-347)	21 (182-339)	0	0
Green Sunfish	1 (60)	1 (60)	0	0	0
Atlantic Menhaden	5 (147-165)	0	5 (147-165)	0	0
Needlefish	4 (121-421)	2 (121-138)	1 (415)	1 (421)	0
Bluntnose Minnow	25 (40-72)	0	25 (40-72)	0	0
White Crappie	4 (270-371)	4 (270-371)	0	0	0
Mosiquto Fish	2 (37-39	2 (37-39)	0	0	0
Redear Sunfish	2 (156-186)	1 (156)	1 (186)	0	0
Grass Carp	2 (900-970)	0	1 (900)	0	1 (970)
Central Stoneroller	1 (74)	0	1 (74)	0	0
Northern snakehead	3 (544-698)	0	2 (609-698)	1 (544)	0
Flathead Catfish	13 (136-550)	1 (136)	11 (180-550)	0	1 (523)
Hybrid Sunfish	8 (84-176)	4 (84-139)	4 (120-176)	0	0

Known Tri-colored and Little Brown Bat Hibernaculum in Virginia, with Action Areas Highlighted

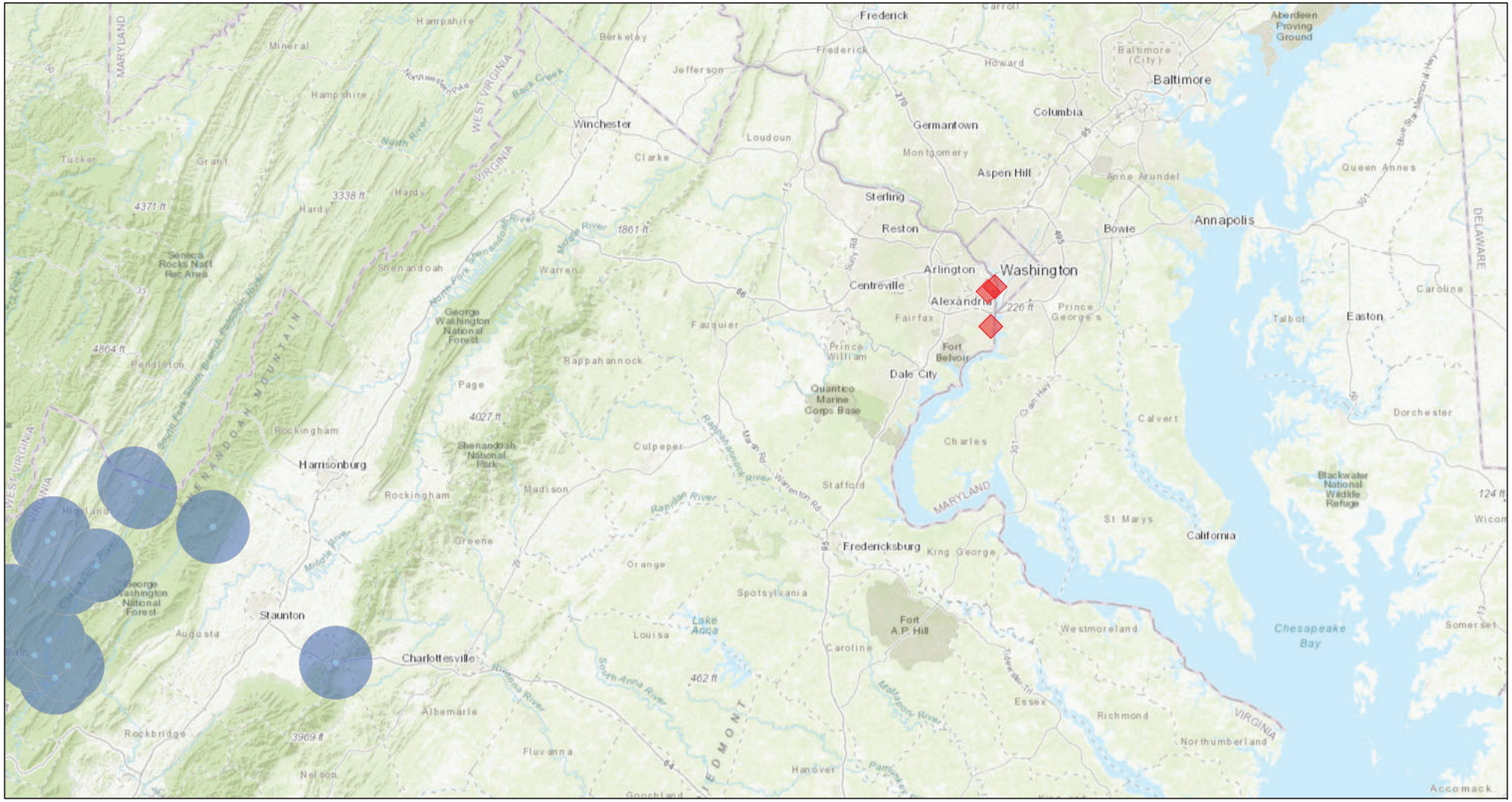

2020. 11. 6. 오후 1:15:42

Tri-colored and Little Brown Hibernaculum Half Mile Buffer

Tri-colored and Little Brown Hibernaculum 5.5 Mile Buffer

1:1,155,581

0 10 20 40 mi

0 15 30 60 km

Esri, HERE, Garmin, FAO, USGS, NGA, EPA, NPS

Dept. Game and Inland Fisheries

Esri, HERE, Garmin, FAO, USGS, NGA, EPA, NPS |

METROPOLITAN WASHINGTON, DISTRICT OF COLUMBIA COASTAL STORM RISK MANAGEMENT FEASIBILITY STUDY

DRAFT INTEGRATED FEASIBILITY REPORT & ENVIRONMENTAL ASSESSMENT

APPENDIX A9: TERRESTRIAL AND FRESHWATER THREATENED AND ENDANGERED SPECIES NO EFFECT DETERMINATION

NO EFFECT DETERMINATION
Section 7 of the Endangered Species Act
Terrestrial and Freshwater Species

Metropolitan Washington District of Columbia
Coastal Storm Risk Management Feasibility Study

The U.S. Army Corps of Engineers, Baltimore District (USACE) has made the determination under Section 7 of the Endangered Species Act (ESA) that the Tentatively Selected Plan (TSP) would have no effect on those species listed as threatened or endangered by the U.S. Fish and Wildlife Service (Service). USACE has also determined that the TSP would have no effect on state-listed terrestrial and freshwater species. This No Effect Determination documents our rationale to support those conclusions regarding the effects of the TSP on protected resources.

I. Tentatively Selected Plan

Authority and Purpose

The study authority is a resolution of the U.S. Senate Committee on Environment and Public Works, dated May 23, 2001:

> *"That the Secretary of the Army is requested to review the report of the Chief of Engineers on the Potomac River and Tributaries in Maryland, Virginia, and Pennsylvania published in House Document 343, ninety-first Congress, second session, and other pertinent reports, with a view to conducting a study, in cooperation with the States of Maryland and West Virginia, the Commonwealths of Pennsylvania and Virginia, and the District of Columbia, their political subdivisions and agencies and instrumentalities thereof, other Federal agencies and entities, for improvements in the interest of the ecosystem restoration and protection, flood plain management, and other allied purposes for the middle Potomac River watershed."*

The purpose of the study is to evaluate the feasibility of federal participation in the implementation of solutions to reduce long-term coastal flood risk to vulnerable populations, properties, infrastructure, and environmental and cultural resources considering future climate and sea level change scenarios to support resilient communities in Northern Virginia within the Middle Potomac River watershed. Northern Virginia has been impacted by numerous major tropical and extratropical events, most notably the Chesapeake and Potomac Hurricane of 1933, Hurricane Agnes (1972), Hurricane Floyd (1999), Hurricane Fran (1996), Nor'easter (1998), Hurricane Isabel (2003), Hurricane Irene (2011), and Hurricane Sandy (2012). Hurricane Isabel in 2003 resulted in extreme water levels and caused millions of dollars of damage to residences, businesses, and critical infrastructure.

Location

The TSP is located at the Arlington Water Pollution Control Plant (WPCP) in Arlington County, Virginia and in the Belle Haven Community in Fairfax County, Virginia. Figure 1 shows the TSP locations.

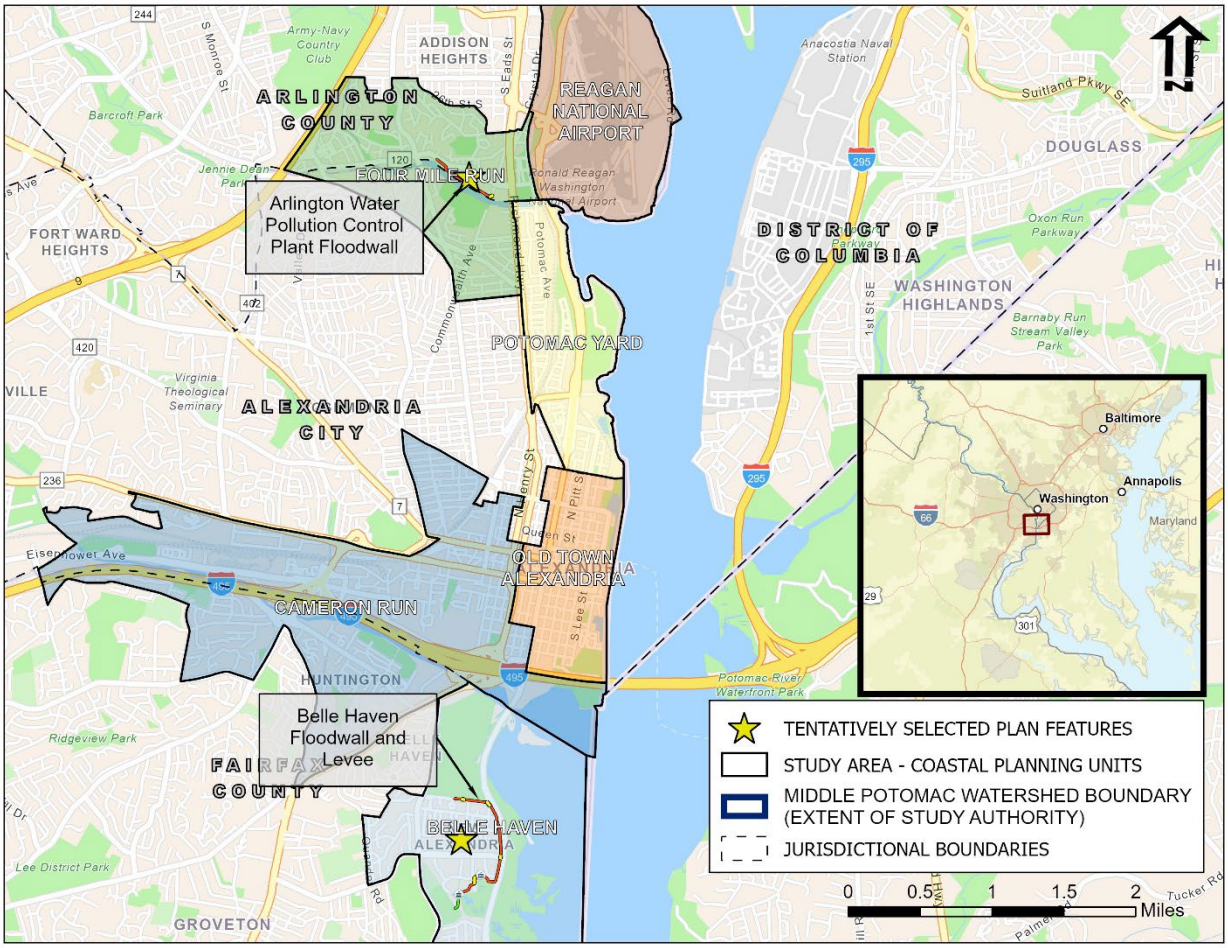

Figure 1. Tentatively Selected Plan Locations

Tentatively Selected Plan

Construction of a 1,160-linear-foot floodwall at the Arlington WPCP along the left bank of Four Mile Run. A closure structure would be located on the east side of the floodwall across South Eads Street. The east end of the floodwall would tie into the bank just past South Eads Street. The floodwall would wrap around the Arlington WPCP to the west to a stop log closure structure located on South Glebe Road (Figure 2). The floodwall would provide a level of protection against the 500-year coastal storm with moderate sea level change (2080) plus three feet of freeboard at elevation 14.3 feet NAVD 88.

Construction of a 6,725-linear-foot floodwall/levee surrounding the Belle Haven Community. A floodwall would be constructed north of Belle Haven Road from Barrister Place to 10th Street with a closure structure at 10th Street and the George Washington Memorial Parkway (GWMP). Closure structures would also be constructed along Belle Haven Road and Belle View Blvd. The floodwall would tie into the closure structure at 10th Street and run south along the west side of the GWMP, curving around Boulevard View to 10th Street. The floodwall would then run west to East Wakefield Drive tying into both sides of a closure structure on Potomac Avenue. The floodwall would continue west to West Wakefield Drive and tie into a 400-linear-foot earthen levee ending at Westgrove Dog Park. Two culvert crossings with pump stations would be constructed in the Belle Haven East and West Channels (Figure 3). Construction of the culvert crossings would result in roughly 2,250 square feet (0.05 acres) of new permanent fill impacts. The

levee/floodwall would provide a level of protection against the 100-year coastal storm with moderate sea level change (2080) plus three feet of freeboard at elevation 13 feet NAVD 88.

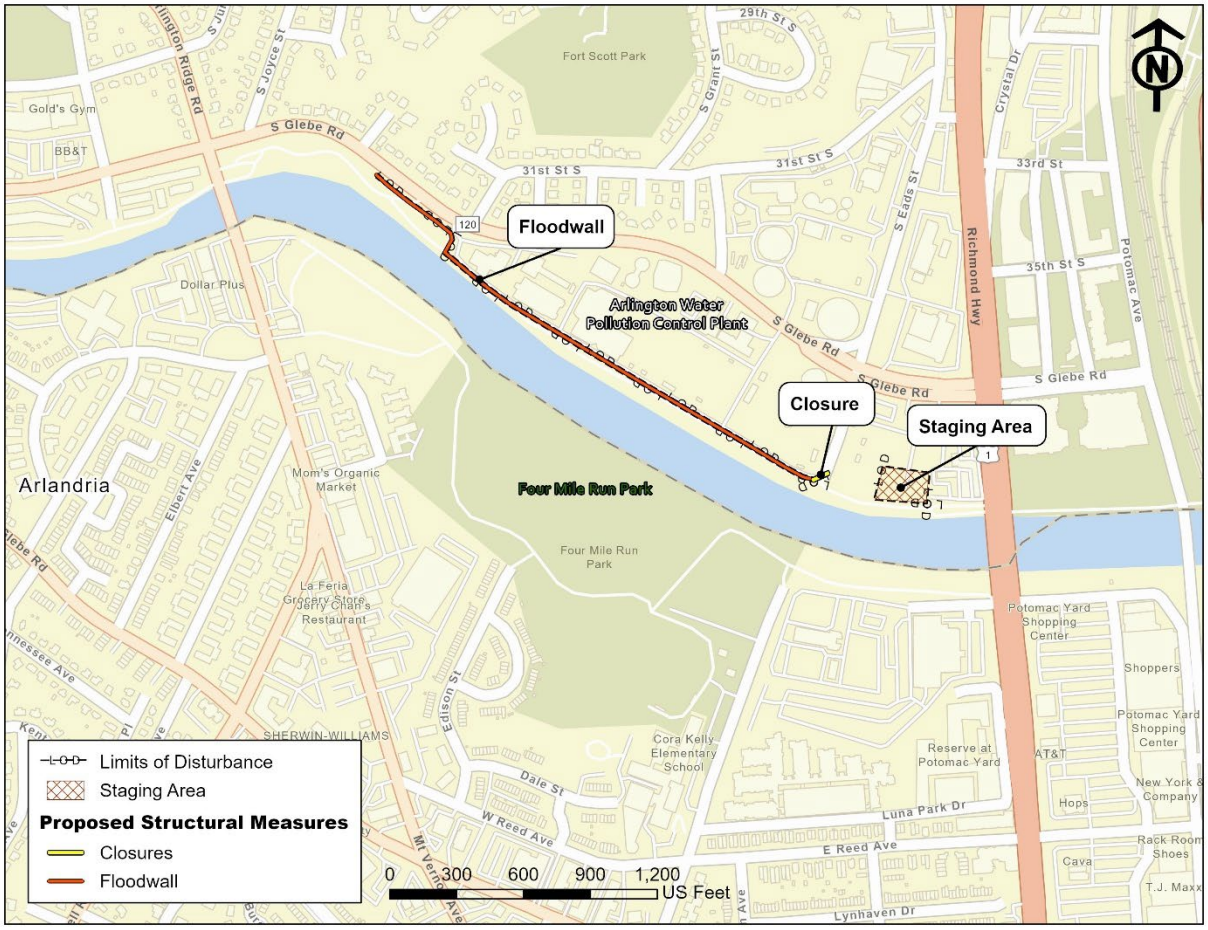

Figure 2. Proposed Floodwall at the Arlington Water Pollution Control Plant

Figure 3. Proposed Levee/Floodwall at Belle Haven

Please note: The hatched area labeled as "Wetland Delineation Boundary" only delineates the north side of the wetlands closest to the proposed limits of disturbance. Wetlands extend to the south beyond the southern boundary delineated by USACE in July 2021.

Timeline/Implementation Schedule

The exact timeline of construction is not yet known at this stage of the project. The project is currently in the feasibility phase, which is expected to end in September of 2024. Following the feasibility phase, the project will enter the Pre-Construction, Engineering, and Design (PED) phase, followed by the construction phase. For PED and construction to be initiated, USACE must sign a Design Agreement with a non-federal sponsor to cost share PED and construction. This project would require congressional authorization for PED and construction. The PED and construction phases are cost shared 75 percent federal and 25 percent non-federal. Implementation would occur provided that sufficient funds are appropriated to design and construct the project. To initiate construction, a Project Partnership Agreement (PPA) would be entered with a non-federal sponsor to cost share construction of the project.

Construction of the floodwall at the Arlington WPCP is expected to take approximately 18 months with no construction phasing. Construction of the Belle Haven levee/floodwall is expected to take approximately 4 years and will be constructed in two phases. Phase 1 would occur during the first year of construction, and Phase 2 would occur the following three years. It is assumed that construction at the Arlington WPCP and at Belle Haven would be complete by the year 2031.

Construction

The levees and floodwalls at the Arlington WPCP and at Belle Haven will be constructed using equipment including bulldozers, backhoes, asphalt/concrete trucks, dump trucks, excavators, and chain saws. Pile drivers are not anticipated to be used. Construction would occur during the daytime.

The floodwall at the Arlington WPCP will consist of 1,160 linear feet of I-Wall and 1,300 linear feet of elevated curb. The I-Wall will be constructed near large transmission poles that run East-West along Four Mile Run. The I-Wall will need to be constructed around the poles and the pole foundations.

The Belle Haven floodwall will be 6,725 linear feet and consist of 1,900 linear feet of I-Wall, 3,715 linear feet of T-Wall, 400 linear feet of earthen levee, and include five aluminum stop-log closures and two culvert crossings. Pump stations will be located in uplands at the location of the two culvert crossings.

Conservation Measures

- USACE will resubmit the information for the northern long-eared bat required in the IPaC determination key to USFWS prior to construction.
- To minimize impacts to migratory birds, removal of trees (both live and dead trees) and saplings and shrubs would be avoided to the greatest extent practicable as recommended by the USFWS Planning Aid Report.
- Protective buffers would be implemented to minimize adverse effects to nesting bald eagles during construction. A permit from USFWS would be obtained prior to construction if these buffers cannot be adhered to.
- To offset permanent stream impacts in Belle Haven, in-kind credits from an approved mitigation bank or in-lieu fee program located in the Middle Potomac River Watershed will be purchased.

II. Action Area

Arlington WPCP

The Arlington WPCP is located in Arlington County, Virginia in a highly developed urban environment with a mix of residential and commercial properties. The WPCP is a commercial facility located on the north side of Four Mile Run across the water from Four Mile Run Park. An asphalt walking path, security fence, and overhead electric power lines suspended by towers are located between the WPCP and Four Mile Run. Noise in the location of the Arlington WPCP may be higher than other urban residential areas due to the amount of surrounding commercial activity on Mount Vernon Avenue and Route 1, and aircraft noise at the nearby Reagan National Airport. Construction of the proposed floodwall would contribute to overall daytime noise in this area and may affect residents as well as users of nearby parks and trails, but the noise would not be significantly louder than the ambient daytime noise.

Existing wetlands run along the north side of Four Mile Run adjacent to the Arlington WPCP. The wetlands are located outside of the footprint of the proposed construction area. The wetlands are located at the bottom of the bank adjacent to the shoreline of Four Mile Run. The floodwall would be constructed at the top of the bank. Sediment may be carried into wetlands during construction. This would be a minor effect that would only occur during the construction period. Sediment and erosion controls would be used to minimize the amount of sediment that may be carried into wetlands. Construction is not expected to generate turbidity in Four Mile Run.

Birds could experience temporary disturbance during construction; however, no long-term impacts would occur. No breeding habitat is known to occur in or adjacent to the construction area.

Due to the potential for groundwater contamination due to historic landfilling of the property and nearby chemical spills, there is a risk that contaminated groundwater would be encountered during construction of the floodwall. Further investigations are needed to determine the presence of contamination in the construction area. If contamination was encountered, safety precautions and appropriate disposal of contaminated material would be implemented.

Belle Haven

Belle Haven is a residential community consisting of a mix of single-family homes, condominiums, and commercial properties. A commercial center is located along Belle View Boulevard and the GWMP runs along the east side of the community. The Dyke Marsh Wildlife Preserve is located south of the community. Two unnamed non-tidal waterways run through the Belle Haven Community. For the purpose of this study, the waterways have been named the Belle Haven West Channel and the Belle Haven East Channel. The channels are considered perennial waterways and originate outside of the study area, flow into the Belle Haven Tributary, which runs through Dyke Marsh, and eventually into the Potomac River (a traditional navigable water). The channels receive hydrology through adjacent waterways, localized urban runoff, and groundwater. The substrate is sand, silt, and mud. The banks are relatively flat and vegetated with native wetland species. Maintained grass lawns are present on either side of the channels. Limitations in habitat availability due to the size of the streams, lack of pools, and water quality problems constrains the diversity of the fish in the streams located in Belle Haven.

Bald eagle nests are located approximately 0.08 and 0.28, and 0.60 miles away from the proposed Belle Haven construction area. These nests were last checked and known to be occupied in 2018 (Center for Conservation Biology, 2020).

The existing wetlands south of Belle Haven are located outside of the proposed construction area. Although the exact locations of the two pump stations and associated generators and parking areas are not known at this time, these features would be located outside of wetlands. Sediment may be carried into wetlands and waterways during construction. This would be a minor effect that would only occur during the construction period. Sediment and erosion controls would be used to minimize the amount of sediment that may be carried into wetlands.

During a flood event, the presence of the floodwall/levee would reduce the effective volume of available floodplain to coastal floodwaters. Therefore, these waters would be forced to stage higher within the remaining areas [including the wetlands located between the levee/floodwall and the Potomac River] than they otherwise would without the floodwall/levee. The relative increase in inundation depth is dependent upon the specific storm event, but the additional elevation (i.e., inundation depth) is not expected to be substantial. The potential change in inundation depth would only occur during storm events and is not expected to affect the health, character, or integrity of the wetlands. USACE is planning to model the future with-project condition to assess the potential for induced flooding. As a result of this modeling, more specificity on the inundation depth in the wetlands under the future with-project condition will be included in the Final Feasibility Report/Environmental Assessment.

Discharge from the pump stations may result in minor impacts to the wetlands located between the proposed floodwall and the Potomac River. During normal water flows, including when a local storm is occurring within the Belle Haven Watershed, water would be able to pass through the drainage pipes of the floodwall with energy dissipaters placed at the pipe outlets to prevent high velocities. It is only during times of extreme flooding due to a coastal event or a massive storm occurring within the entire Potomac River watershed that the pump stations would be utilized. During these scenarios, the water level of the Potomac River would be so high that it would reach the riverside of the floodwall, which would result in the closure of the flap and sluice gates of the floodwall's drainage pipes. During this scenario, flow from the Belle Haven East and West Channels would be conveyed to the Potomac River via the pump stations. However, because the riverside of the floodwall would be inundated with floodwaters, there will be little to no disturbance of the wetlands (scouring and erosion) as the outflow would discharge into floodwaters.

Flap gates would be installed at the ends of the culverts at the proposed culvert crossings. Flap gates are mounted by hinges at the top of the culvert pipe and open and close in response to water pressure. Flap gates allow the free flow of water through the culvert pipe during normal water flows. During a high-water event, when the depth of water is greater on the riverside of the floodwall, the flap will close automatically to prevent back flow. When the water level goes down, the gate will automatically open to allow discharge through the culverts. The flag gate would most likely only remain closed for up to 48 hours after a storm. This would allow a small amount of sediment to build up on the back side of the flap gate. This sediment would be released when the flap gate opens and may be carried into wetlands following a storm event. This would only occur a few times a year during a storm event. The amount of sediment released from the flap gate would be minimal in comparison to the turbidity and sedimentation generated by storm surge from the Potomac River. Therefore, effects to wetlands from sediment being released from the flag gates would be minor and temporary.

Due to the close proximity of the proposed floodwall and levee to several of the condominium buildings in Belle Haven, construction of the proposed levee and floodwall would temporary adversely affect the residents of Belle Haven during the daytime. This adverse effect would not be significant because noise is not expected to exceed 80 dB (no noise would be generated by jack hammering or pile driving) and would be temporary during the period of construction.

Due to the potential for groundwater contamination from the nearby gas station, there is a risk that contaminated groundwater would be encountered during construction. Further investigations are needed to determine the presence of contamination in the construction area. If contamination was encountered, safety precautions and appropriate disposal of contaminated material would be implemented.

III. Listed and Proposed Species that "May Be Present" in the Action Area

Table 1 identifies species [under the jurisdiction of USFWS] listed and proposed under Section 7 of the Endangered Species Act (ESA), as well as state-listed species, that have the potential to be present in the study area. This list was obtained from the following sources:

- Fish and Wildlife Planning Aid Report (PAR) prepared by the USFWS (dated January 2021) for this study (USFWS, 2021a)
- USFWS Information for Planning and Consultation (IPaC) species list dated March 10, 2022, from the Virginia Ecological Services Field Office (USFWS, 2021b)
- USFWS Environmental Conservation Online System (ECOS) (USFWS, 2022)
- Virginia Department of Wildlife Resources (formerly the Virginia Department of Game and Inland Fisheries) Fish and Wildlife Information Search (VaFWIS database) (VADWR, 2021a)

Each species was further assessed to determine if suitable habitat conditions are present in the study area to support each species (far right column in Table 1). Based on the assessments below, it is highly unlikely that the most species shown in Table 1 would be present in the study area. Although uncommon, the state-listed peregrine falcon and the Henslow's sparrow have the potential to occur in the study area. It is likely that the monarch butterfly, a federal candidate species, could occur in the study area during its migration period from mid to late September. Although rare, the small whorled pogonia, a federal and state-listed plant, has the potential to occur in upland mixed hardwood forests in the study area.

Table 1. Species [under the jurisdiction of the USFWS] listed and proposed under Section 7 of the Endangered Species Act, and state-listed species, that have the potential to be present in the study area.

SPECIES	GROUP	FEDERAL LISTING STATUS	STATE LISTING STATUS	PRESENCE IN THE STUDY AREA
Northern long-eared bat (*Myotis septentrionalis*)	mammal	threatened	threatened	No known hibernaculum or maternity roosts
Little brown bat (*Myotis lucifugus*)	mammal	under review	endangered	No known hibernaculum or maternity roosts
Tri-colored bat (*Perimyotis subflavus*)	mammal	under review	endangered	No known hibernaculum or maternity roosts
Eastern black rail (*Laterallus jamaicensis ssp. jamaicensis*)	bird	threatened	not listed	Highly unlikely
Peregrine falcon (*Falco peregrinus*)	bird	not listed	threatened	Uncommon, but could occur in the study area
Loggerhead shrike (*Lanius ludovicianus*)	bird	not listed	threatened	Highly unlikely
Migrant loggerhead shrike (*Lanius ludovicianus migrans*)	bird	not listed	threatened	Highly unlikely
Henslow's sparrow (*Centronyx henslowii*)	bird	not listed	threatened	Uncommon, but could occur in the study area
Dwarf wedgemussel (*Alasmidonta heterodon*)	mollusk	endangered	not listed	Highly unlikely
Yellow lance (*Elliptio lanceolata*)	mollusk	threatened	threatened	Highly unlikely
Brook floater (*Alasmidonta varicose*)	mollusk	not listed	endangered	Highly unlikely
Monarch butterfly (*Danaus plexippus*)	insect	candidate	not listed	Likely from mid to late Sept
Appalachian grizzled-skipper (Pyrgus wyandot)	insect	not listed	threatened	Highly unlikely
Wood turtle (*Glyptemys insculpta*)	reptile	under review	threatened	Highly unlikely
Small whorled pogonia (*Isotria medeoloides*)	plant	threatened	endangered	Rare, but could occur in the study area

Northern Long-Eared Bat (NLEB)

The NLEB is listed as threatened by both the Service and the Commonwealth of Virginia. This species has no designated critical habitat (USFWS, 2021a). The primary threat to the NLEB throughout its range is white-nose syndrome. Other threats include habitat modification to hibernacula (underground caves, mines, and cave-like structures), disturbance of hibernating bats, forest conversion, wind energy facilities, and fires (USFWS, 2021a). NLEB known occupied maternity roosts (summer habitat) and hibernacula (winter habitat) are primarily located on the west side of the state. No known NLEB hibernaculum or maternity roots are located within the Action Area. The closest known NLEB 5.5-mile hibernaculum buffer zone is located approximately 90 miles west of the Action Area. The closest known occupied maternity roost is located approximately 140 miles southwest of the Action Area (VADWR, 2022a).

Little Brown Bat and Tri-Colored Bat

The little brown bat and the tri-colored bat are listed as endangered by the Commonwealth of Virginia. According to the VaFWIS database, the little brown bat and the tri-colored bat may be present in the Action Area (VADWR, 2021a). These species are currently "under review" by the Service for inclusion on the threatened and endangered species list (USFWS, 2021a; USFWS, 2021b). Known little brown bat and tri-colored bat hibernaculum buffer areas are primarily located on the west side of the state. No known little brown bat and tri-colored bat hibernaculum are located within the Action Area. The closest known hibernaculum 5.5-mile buffer zone is located approximately 105 miles west of the Action Area (VADWR, 2022b).

Eastern Black Rail

The eastern black rail is listed as threatened by the USFWS (USFWS, 2021b). The eastern black rail is not listed by the Commonwealth of Virginia. The eastern black rail lives in saltwater and freshwater marshes along the Atlantic coast but can also be found farther inland in the Chesapeake Bay region (Chesapeake Bay Program, 2022). The only remaining marsh in the study area is the Dyke Marsh Wildlife Refuge. However, there is no documented observance of the eastern black rail in Dyke Marsh (Friends of Dyke Marsh, 2021). Breeding areas are located primarily along the coast. The study area is located in an eastern black rail breeding area (The Center of Conservation Biology, 2021). The Eastern Black Rail is rare in Virginia and appears to be on the verge of extirpation in this state (Wilson et al., 2009). Due to the rarity of this species and the lack of documented observations and suitable habitat in the study area, it is highly unlikely that the eastern black rail would occur in the study area.

Peregrine Falcon

The peregrine falcon is listed as threatened by the Commonwealth of Virginia (VADWR, 2021b) and has a conservation status of critically imperiled in Virginia (NatureServe, 2022). Following the ban of DDT and similar compounds in the 1970's and an intense reintroduction effort, the peregrine falcon was delisted by the Service in 1999 (The Center for Conservation Biology, 2022). Peregrine falcons live primarily along mountain ranges, river valleys, and coastlines, and nest on open rock faces (USFWS, 2006). In Virginia, peregrine falcons are currently nesting on nine peregrine towers and two fishing shacks on the Delmarva Peninsula, five bridges, one power plant stack, and one high rise-building in the coastal plain, and four natural cliff sites in the mountains (The Center for Conservation Biology, 2022). The VaFWIS database indicated that the

peregrine falcon may be present in the Action Area (VADWR, 2021a). The peregrine falcon has been observed in the Dyke Marsh Wildlife Preserve in the spring, fall, and winter; although these sightings are rare (Friends of Dyke Marsh, 2021). Therefore, there is a potential for the peregrine falcon to be present in the Action Area.

Loggerhead Shrike and Migrant Loggerhead Shrike

Both the loggerhead shrike and the migrant loggerhead shrike are listed as threatened by the Commonwealth of Virginia (VADWR, 2021b) and have a conservation status of critically imperiled in Virginia (NatureServe, 2022). These species are not listed by the Service. The loggerhead shrike inhabits open land with short vegetation and well-spaced shrubs and low trees, particularly those with spines or thorns. Loggerhead shrikes are often seen along mowed roadsides with access to fence lines and utility poles. The loggerhead shrike does not breed in the northeast United States (USFWS, 2021c). The documented distribution of the loggerhead shrike is primarily located in the central and western part of the state (NatureServe, 2022). They are currently concentrated west of the Blue Ridge, with some small pockets occurring in the Piedmont (VADWR. 2022c). There is currently no documented occurrences of the migrant loggerhead shrike in Virginia (NatureServe, 2022). There are no documented observations of the loggerhead shrike or the migrant loggerhead shrike in the Dyke Marsh Wildlife Refuge (Friends of Dyke Marsh, 2021). Due to the rarity of the species in Virginia and the lack of documented observances in and surrounding the Action Area, it would be highly unlikely for a loggerhead shrike or a migrant loggerhead shrike to be present in the Action Area.

Henslow's Sparrow

The Henslow's sparrow is listed as threatened by the Commonwealth of Virginia (VADWR, 2021b) and has a conservation status of critically imperiled in Virginia (NatureServe, 2022). The Henslow's sparrow is not listed by the Service (USFWS, 2021b). The Henslow's sparrow forages in grasses usually greater than two feet tall. The Henslow's sparrow is rare statewide and breeds primarily in the Saxis Marsh in Accomack County, Virginia. A stable population exists at the Radford Army Ammunitions Plant Complex on Radford, Virginia. According to the VaFWIS database, the Henslow's sparrow is a rare transient and summer resident in Fairfax and Prince William Counties, Virginia. Breeding has also been recorded in these counties (VADWR, 2022d). Therefore, there is a potential for the Henslow's sparrow to be present within the Action Area.

Dwarf Wedgemussel

The dwarf wedgemussel is a freshwater mussel that is listed as endangered by the Service. The IPaC species list indicated that the dwarf wedgemussel may be present in the Action Area. No critical habitat has been designated for this species (USFWS, 2021b). The dwarf wedgemussel is listed as endangered by the Commonwealth of Virginia; however, it was not identified in the VaFWIS database as having the potential to occur in the Action Area (VADWR, 2021a).

The dwarf wedgemussel can be found in small freshwater streams less than five meters wide to large rivers more than 100 meters wide. Dwarf wedgemussel is usually found in sand, firm muddy sand, and gravel bottoms in rivers of varying sizes with slow to moderate current with silt-free, stable stream beds and well-oxygenated water free of pollutants. Flowing waters are needed to maintain healthy numbers of host fish; however, dwarf wedgemussel can survive in still pools

during low flow periods. It can also be found on various substrates and water depths. They are often patchily distributed in rivers (USFWS, 2020b).

Dwarf wedgemussel was believed to have been extirpated from Virginia in 1989 but was rediscovered in Aquia Creek and in the upper Nottoway River in 1990. Reproducing populations are currently only known to occur in Aquia Creek (approximately 30 miles away from the study area) with remnant populations in the South Anna and Nottoway Rivers (over 100 miles away from the study area) (VADWR, 2021a). The VaFWIS database identifies no known occurrences of the dwarf wedgemussel in Fairfax County (as of 2012). There are no recordings of the dwarf wedgemussel in the Potomac River in the vicinity of the Action Area (Maryland Biodiversity Project, n.d.).

Due to the rarity of the species in Virginia and the lack of documented observances in and surrounding the Action Area, it would be highly unlikely for a dwarf wedgemussel to be present in the Action Area.

Yellow Lance

The yellow lance is a freshwater mussel that is listed as threatened by both the Service and the Commonwealth of Virginia (USFWS, 2021b; VADWR; 2021b). The yellow lance has a conservation status as imperiled in Virginia (NatureServe, 2022). No critical habitat has been designated for this species. Although the IPaC species list did not identify the yellow lance as having the potential to occur in the Action Area, ECOS shows that the current range of the yellow lance overlaps the Action Area. The yellow lance is found often buried in clean, coarse to medium sand (USFWS, 2021b). It does not appear to tolerate fine sediments (NatureServe, 2022). The species is dependent on clean (not polluted) moderate flowing water with high dissolved oxygen content in riverine or larger creek environments (USFWS, 2021b; USFWS, 2021b). Most of the remaining populations are small and fragmented, only occupying a fraction of the reaches that were historically occupied (NatureServe, 2022).

Four-Mile Run is a 303(d)-listed impaired waterbody for failing to meet water quality standards for fecal coliform bacteria and PCB contamination in fish tissue (Northern Virginia Regional Commission, n.d.). The streams in Belle Haven are not 303(d) listed waterbodies. Water quality information is not available for these streams. However, these streams are small, channelized, lack vegetative buffers, and water flow is inconsistent (Fairfax County, 2011). Based on these reasons, it would be highly unlikely that the yellow lance would be present in the Action Area.

Brook Floater

The brook floater is a freshwater mussel listed as endangered by the Commonwealth of Virginia and is at very high risk of extirpation in Virginia due to a very restricted range, very few populations or occurrences, very steep declines, severe threats, or other factors (VADWR, 2021b; USFWS, 2021a). The brook floater is not listed by the Service (USFWS, 2021b). This species is usually found in fast-flowing, clean water in substrates that contain relatively firm rubble, gravel, and substrates free of siltation. The only live specimens that have been recently documented occurred in the mainstem of the Potomac River upstream of the Action Area (VADWR, 2022f). A survey conducted in 2016 by the Maryland Department of Natural Resources found no brook floaters in the Potomac River approximately 10 miles south of Belle Haven (USFWS, 2021a). Due to the

rarity of the species in this region and the lack of documented observances within and surrounding the Action Area, it would be highly unlikely for a brook floater to be present in the Action Area.

Monarch Butterfly

Due to the monarch's decline, the Service completed a status review under the ESA. The Service determined that listing the monarch under the ESA is warranted but precluded at this time by higher priority listing actions. With this funding, the monarch is a candidate for listing, and the Service will review its status each year until a listing decision is made (USFWS, 2021c). The monarch is not listed by the Commonwealth of Virginia (VADWR, 2021b). The monarch has a specific host plant, which provides the butterfly's larvae or caterpillars with food. Monarch larvae feed exclusively on milkweeds. In addition to milkweeds, adult monarchs need sources of nectar almost year-round. They prefer red, orange, yellow or purple nectar-rich flowers in sunny areas. Monarchs migrate through the Action Area in the fall. The peak period to see migrating monarchs in Northern Virginia is when they migrate through the area in large numbers from mid to late September (Fairfax County, n.d.). Therefore, it is likely that monarch butterflies will be present in the Action Area in the fall.

Appalachian Grizzled Skipper

The Appalachian grizzled skipper is listed as threatened under Virginia's Endangered Plant and Insect Species Act and has a conservation status of critically imperiled in Virginia (Commonwealth of Virginia, 2022; NatureServe, 2022). The Appalachian grizzled skipper is not listed by the Service (USFWS, 2021b). In Virginia, the Appalachian grizzled skipper has been found in dry, open areas with shaley soils, and in artificially opened habitats such as rights-of-way from March to June. The Appalachian grizzled skipper is rare in Virginia. Since 1992, it has only been documented in 6 locations in Frederick, Alleghany, and Rockbridge Counties. This species was historically found in Fairfax County prior to 1950. Due to the rarity of the species in Virginia and the lack of documented observances within and surrounding the Action Area, it would be highly unlikely for an Appalachian grizzled skipper to be present in the Action Area.

Wood Turtle

The wood turtle is listed as threatened by the Commonwealth of Virginia and has a conservation status of imperiled in Virginia (VADWR, 2021b; NatureServe, 2022). The wood turtle is under review by the Service to be included on the threatened and endangered species list (USFWS, 2021b). Wood turtles are primarily found near forested streams with sand, gravel, or rocky bottoms, as opposed to mud and silt. During the spring, the turtles leave the water and move to open grasslands, barrens and sandy shores to nest and forage (USFWS, n.d.). In Virginia, they are only found in the northern part of the state in portions of the Shenandoah and Potomac River watersheds. The VADCR Natural Heritage Resources database that the wood turtle can be found in both Belle Haven and Four Mile Run. Wood turtles are highly sensitive to habitat modification including urbanization, stream channelization and damming. Currently, the only confirmed documentation of a wood turtle in Four-Mile Run was in 1953 (USFWS, 2021a). Due to extensive urbanization and the rarity of this species, it would be highly unlikely that a wood turtle would exist in the study area (USFWS, 2021a).

Small Whorled Pogonia

The small whorled pogonia is a plant that is listed as threatened by the Service. No critical habitat has been designated for these species (USFWS, 2021b). This plant is listed as endangered under the Virginia's Endangered Plant and Insect Species Act (Commonwealth of Virginia, 2022). The small whorled pogonia is a member of the orchid family. Although widely distributed, this species is rare. It has been extirpated from Maryland. In Virginia, small whorled pogonias generally occur in upland mixed hardwood forests, usually dominated by oaks. This plant grows in old mature hardwood forests that have an open understory. Most occupied sites occur on land that was historically cleared for agriculture and farmed, then allowed to return to a forest, with canopy trees approximately 40 to 80 years old (Wetlands Studies and Solutions, Inc., 2006). It prefers acidic soils with a thick layer of dead leaves, often on slopes near small streams (USFWS, 2019). Virginia counties with records of the small whorled pogonia include Fairfax County. Fairfax County's first documented occurrence of small whorled pogonia occurred in Fort Belvoir in 2005 (Wetland Studies and Solutions, Inc., 2006). Based on this information, although rare, it is possible that a small whorled pogonia could occur in upland mixed hardwood forests in the Action Area.

IV. Effects of the TSP on Protected Resources

Northern Long-Eared Bat (NLEB)

NLEB known occupied maternity roosts (summer habitat) and hibernacula (winter habitat) are primarily located on the west side of the state. No known NLEB hibernaculum or maternity roots are located within the study area. The closest known NLEB 5.5-mile hibernaculum buffer zone is located approximately 90 miles west of the study area. The closest known occupied maternity roost is located approximately 140 miles southwest of the Action Area (VADWR, 2022). Therefore, the proposed TSP would have no effect on NLEB hibernaculum or maternity roosts. As stated in the Planning Aid Report (Appendix G), while the proposed TSP may affect the NLEB if any tree clearing occurs, any take that may occur as a result is not prohibited under the Endangered Species Act 4(d) rule adopted for this species at 50 CFR §17.40(o) and satisfies USFWS responsibilities for this Action under ESA Section 7(a)(2) (USFWS, 2021b). Prior to construction of the Action, USACE will resubmit the information for the NLEB required in the IPaC determination key to USFWS.

Little Brown Bat and Tri-Colored Bat

Known little brown bat and tri-colored bat hibernaculum buffer areas are primarily located on the west side of the state. No known little brown bat and tri-colored bat hibernaculum are located within the location of the proposed TSP. Therefore, the proposed TSP would have no effect on little brown bat and tri-colored bat hibernaculum.

Eastern Black Rail

Due to the rarity of this species in Virginia and Maryland, the lack of documented observances in the study area, and the lack of suitable habitat in the study area (high marsh habitat), it is highly unlikely that the eastern black rail would occur in the locations of the proposed TSP. Therefore, the proposed TSP would have no effect on the eastern black rail.

Peregrine Falcon

Peregrine falcons live primarily along mountain ranges, river valleys, and coastlines, and nest on open rock faces (USFWS, 2006). In Virginia, peregrine falcons are currently nesting on nine peregrine towers and two fishing shacks on the Delmarva Peninsula, five bridges, one power plant stack, and one high rise-building in the coastal plain, and four natural cliff sites in the mountains (The Center for Conservation Biology, 2022). The VaFWIS database indicated that the peregrine falcon may be present in the study area (VADWR, 2021a). The peregrine falcon has been observed in the Dyke Marsh Wildlife Preserve in the spring, fall, and winter; although these sightings are rare (Friends of Dyke Marsh, 2021). The proposed TSP would not affect nesting sites since peregrine falcons prefer to nest on high structures. The rare peregrine falcon in the vicinity of the proposed TSP could experience temporary disturbance during construction, but the proposed TSP are expected to have no effect on the peregrine falcon.

Loggerhead Shrike and Migrant Loggerhead Shrike

The documented distribution of the loggerhead shrike is primarily located in the central and western part of the state (NatureServe, 2022). They are currently concentrated west of the Blue Ridge, with some small pockets occurring in the Piedmont (VADWR. 2022c). There is currently no documented occurrences of the migrant loggerhead shrike in Virginia (NatureServe, 2022). There are no documented observations of the loggerhead shrike or the migrant loggerhead shrike in the Dyke Marsh Wildlife Refuge (Friends of Dyke Marsh, 2021). Due to the rarity of the species in Virginia and the lack of documented observances in and surrounding the locations of the proposed TSP, the proposed TSP would have no effect on the loggerhead shrike or migrant loggerhead shrike.

Henslow's Sparrow

The Henslow's sparrow forages in grasses usually greater than two feet tall. They can also be found in weedy hayfields or pastures and wet meadows. The Henslow's sparrow is rare statewide and breeds primarily in the Saxis Marsh in Accomack County, Virginia. A stable population exists at the Radford Army Ammunitions Plant Complex on Radford, Virginia. According to the VaFWIS database, the Henslow's sparrow is a rare transient and summer resident in Fairfax and Prince William Counties, Virginia. Breeding has also been recorded in these counties (VADWR, 2022d). None of the proposed alternative locations contain habitat preferred by the Henslow's sparrow - grasses in these locations are routinely mowed and maintained and there are no hayfields, pastures, or meadows. Therefore, the proposed TSP is expected to have no effect on the Henslow's sparrow.

Dwarf Wedgemussel

The proposed TSP in Four Mile Run Park and Belle Haven would permanently affect streams located in the footprint of the proposed structural measures (levee/floodwall). However, these streams are not suitable habitat for the dwarf wedgemussel (flowing, well-oxygenated waters free of pollutants). Four-Mile Run is a 303(d)-listed impaired waterbody for failing to meet water quality standards for fecal coliform bacteria and PCB contamination in fish tissue (Northern Virginia Regional Commission, n.d.). The streams in Belle Haven are not 303(d) listed waterbodies. Water quality information is not available for these streams. However, these streams are small, channelized, lack vegetative buffers, and water flow is inconsistent (Fairfax County, 2011).

The VaFWIS database identifies no known occurrences of the dwarf wedgemussel in Fairfax County (as of 2012). There are no recordings of the dwarf wedgemussel in the Potomac River in the vicinity of the study area (Maryland Biodiversity Project, n.d.). Reproducing populations are currently only known to occur in Aquia Creek (approximately 30 miles away from the study area) with remnant populations in the South Anna and Nottoway Rivers (over 100 miles away from the study area) (VADWR, 2021a).

Due to unsuitable habitat conditions for the dwarf wedgemussel in streams located in Four Mile Run Park and Belle Haven, and the lack of documented observances in the study area, the proposed TSP would have no effect on the dwarf wedgemussel.

Yellow Lance

This species is dependent on clean (not polluted) moderate flowing water with high dissolved oxygen content in riverine or larger creek environments (USFWS, 2021b; USFWS, 2021b). Most of the remaining populations are small and fragmented, only occupying a fraction of the reaches that were historically occupied (NatureServe, 2022).

Four-Mile Run is a 303(d)-listed impaired waterbody for failing to meet water quality standards for fecal coliform bacteria and PCB contamination in fish tissue (Northern Virginia Regional Commission, n.d.). The streams in Belle Haven are not 303(d) listed waterbodies. Water quality information is not available for these streams. However, these streams are small, channelized, lack vegetative buffers, and water flow is inconsistent (Fairfax County, 2011). Therefore, the proposed TSP would not affect the yellow lance.

Brook Floater

This species is usually found in fast-flowing, clean water in substrates that contain relatively firm rubble, gravel, and substrates free of siltation. The only live specimens that have been recently documented occurred in the mainstem of the Potomac River upstream of the Action Area (VADWR, 2022f). A survey conducted in 2016 by the Maryland Department of Natural Resources found no brook floaters in the Potomac River approximately 10 miles south of Belle Haven (USFWS, 2021a). Due to the rarity of the species in this region and the lack of documented observances within and surrounding the study area, the proposed TSP would have no effect on the brook floater.

Monarch Butterfly

It is likely that the monarch butterfly would be present in the location of the proposed TSP as they migrate through the region in the fall. The monarch's specific host plant, milkweed, was not observed during site visits in the location of the proposed TSP. Therefore, implementation of the proposed TSP are expected to have no effect on the monarch butterfly.

Appalachian Grizzled Skipper

In Virginia, the Appalachian grizzled skipper has been found in dry, open areas with shaley soils, and in artificially opened habitats such as rights-of-way from March to June. The Appalachian grizzled skipper is rare in Virginia. Since 1992, it has only been documented in 6 locations in Frederick, Alleghany, and Rockbridge Counties. This species was historically found in Fairfax County prior to 1950. Due to the rarity of the species in Virginia and the lack of documented

observances within and surrounding the study area, the proposed TSP would have no effect on the Appalachian grizzled skipper.

Wood Turtle

Wood turtles are primarily found near forested streams with sand, gravel, or rocky bottoms, as opposed to mud and silt. During the spring, the turtles leave the water and move to open grasslands, barrens and sandy shores to nest and forage (USFWS, n.d.). In Virginia, they are only found in the northern part of the state in portions of the Shenandoah and Potomac River watersheds. The VADCR Natural Heritage Resources database that the wood turtle can be found in both Belle Haven and Four Mile Run. Wood turtles are highly sensitive to habitat modification including urbanization, stream channelization and damming. Currently, the only confirmed documentation of a wood turtle in Four-Mile Run was in 1953 (USFWS, 2021a). Due to extensive urbanization and the rarity of this species, the proposed TSP would not affect the wood turtle (USFWS, 2021a).

Small-Whorled Pogonia

Small whorled pogonias generally occur in upland mixed hardwood forests, usually dominated by oaks. This plant grows in old mature hardwood forests that have an open understory. The locations of the proposed TSP do not contain old mature hardwood forests with an open understory. The upland forests surrounding the wetlands in Belle Haven are hardwood forests, but these areas contain dense understory consisting of spice bush and ivy. Due to the rarity of this species in the study area and the lack of suitable habitat in the locations of the proposed TSP, the proposed TSP would have no effect on the small-whorled pogonia.

V. Conclusion and Determination of Effects

The TSP would have no effect on federal and state-listed threatened and endangered species due to the lack of suitable habitat conditions, rarity of the species, and/or the lack of documented observances in the locations where the effects are likely to occur.

The TSP would have no effect on NLEB hibernaculum or maternity roosts. The PAR states: “while the proposed TSP may affect the NLEB if any tree clearing occurs, any take that may occur as a result is not prohibited under the Endangered Species Act 4(d) rule adopted for this species at 50 CFR §17.40(o) and satisfies Service responsibilities for this Action under ESA Section 7(a)(2)” (USFWS, 2021b). As recommended in the PAR, USACE will resubmit the information for the NLEB required in the USFWS Information for Planning and Consultation (IPaC) determination key to USFWS prior to construction

It is likely that the monarch butterfly, an ESA candidate species, would be present in the locations of the proposed TSP during the monarch’s migration season (mid to late September). Construction would not directly affect the monarch butterfly and would not affect the monarch’s specific host plant, milkweed.

VI. Literature Cited

Chesapeake Bay Program. 2022. "Eastern Black Rail." Accessed March 10, 2022. https://www.chesapeakebay.net/discover/field-guide/entry/eastern_black_rail

Commonwealth of Virginia. 2022. "2VAC5-320-10. Listing of endangered and threatened plant and insect species." Accessed January 18, 2022. https://law.lis.virginia.gov/admincode/title2/agency5/chapter320/section10/

Fairfax County. 2011. Belle Haven, Dogue Creek and Four Mile Run Watershed Management Plan. Accessed January 14, 2022. https://www.fairfaxcounty.gov/publicworks/stormwater/belle-haven-dogue-creek-and-four-mile-run-watersheds

----------. n.d. "Create a Monarch Waystation." Accessed January 18, 2022. https://www.fairfaxcounty.gov/soil-water-conservation/create-monarch-waystation

Friends of Dyke Marsh. 2021. "Birds of Dyke Marsh." Accessed January 12, 2022. https://fodm.org/marsh_life/bird_list.html

Maryland Diversity Project. n.d. "Dwarf wedgemussel." Accessed January 13, 2022. https://www.marylandbiodiversity.com/view/278

NatureServe. 2022. "NatureServe Explorer: Peregrine Falcon." Accessed January 12, 2022. https://explorer.natureserve.org/Taxon/ELEMENT_GLOBAL.2.102654/Falco_peregrinus

NOAA Fisheries Service. 2021. "The Greater Atlantic Region ESA Section 7 Mapper." Accessed January 21, 2022. https://www.fisheries.noaa.gov/resource/map/greater-atlantic-region-esa-section-7-mapper

Northern Virginia Regional Commission. n.d. "Four Mile Run TMDL Implementation." Accessed January 14, 2022. https://www.novaregion.org/394/TMDL-Implementation

The Center for Conservation Biology. 2022. "Falcon Populations." Accessed January 12, 2022. https://ccbbirds.org/what-we-do/research/species-of-concern/peregrine-falcon/falcon-populations/

The Center for Conservation Biology. 2021. "Eastern Black Rail Elevated to Threatened Status." Accessed March 10, 2022. https://ccbbirds.org/2021/01/11/eastern-black-rail-elevated-to-threatened-status/

U.S. Fish and Wildlife Service (USFWS). 2006. "Peregrine Falcon (Falco peregrinus)." Accessed January 12, 2022. https://www.fws.gov/endangered/esa-library/pdf/Peregrinefactsheet.pdf

--------. 2019. "Small Whorled Pogonia (*Isotria medeoloides*) Fact Sheet." Accessed January 18, 2022. https://www.fws.gov/midwest/endangered/plants/swpo/smallwhorledpogoniafs.html

---------. 2020a. "Northern Long-eared Bat Range Map." Accessed January 12, 2022. https://www.fws.gov/Midwest/Endangered/mammals/nleb/nlebRangeMap.html

---------. 2020b. "Dwarf wedgemussel (*Alasmidonta heterodon*)." Accessed January 13, 2022. https://www.fws.gov/raleigh/species/es_dwarf_wedgemussel.html

---------. 2021a. Fish and Wildlife Planning Aid Report: Northern Virginia Coastal Storm Risk Management Feasibility Study. Prepared for the U.S. Army Corps of Engineers, Baltimore District. Report available at: https://www.nab.usace.army.mil/DC_Coastal_Study/

---------. 2021b. USFWS Environmental Conservation Online Systems (ECOS). Accessed January 13, 2022. https://ecos.fws.gov/ecp/

---------. 2021c. "Monarch Butterfly." Accessed January 18, 2022. https://www.fws.gov/savethemonarch/

---------. 2022. Information for Planning and Consultation (IPaC) Updated list of threatened and endangered species that may occur in your proposed project location or may be affected by your proposed project (March 2022). Virginia Ecological Services Field Office and the Chesapeake Bay Ecological Services Field Office.

---------. n.d. "Wood Turtle (*Glyptemys insculpta*)." Accessed January 18, 2022. https://www.fws.gov/chesapeakebay/PDF/endangered/at-risk/Wood-Turtle.pdf

Virginia Department of Wildlife Resources (VADWR). 2021a. "Virginia Fish and Wildlife Information Search." Accessed December 17, 2021. https://vafwis.dgif.virginia.gov/fwis/

---------. 2021b. "Virginia Department of Wildlife Resources Special Status Faunal Species in Virginia." Accessed January 12, 2022. https://dwr.virginia.gov/wp-content/uploads/media/virginia-threatened-endangered-species.pdf

---------. 2021c. "Wood Turtle." Accessed January 18, 2022. https://dwr.virginia.gov/wildlife/information/wood-turtle/

---------. 2022a. "Northern Long-Eared Bat Winter Habitat & Roost Trees Application." Accessed January 10, 2022. https://dwr.virginia.gov/wildlife/bats/northern-long-eared-bat-application/

---------. 2022b. "Little Brown Bat and Tri-Colored Bat Winter Habitat and Roosts Application." Accessed January 10, 2022. https://dwr.virginia.gov/wildlife/bats/little-brown-bat-tri-colored-bat-winter-habitat-roosts-application/

---------. 2022c. "Progress Continues on Loggerhead Shrike Project." Accessed January 13, 2022. https://dwr.virginia.gov/blog/progress-continues-on-loggerhead-shrike-project/

---------. 2022d. "Fish and Wildlife Information Service Taxonomy chapter for Sparrow, Henslow's (040379)." Accessed January 13, 2022. https://vafwis.dgif.virginia.gov/fwis/newpages/vafwis_booklet_chapters.asp?chapter=14&chaptername=entire&bova=040379&version=18396&pf=1&ss=

---------. 2022e. "Fish and Wildlife Information Service Occurrence Chapter for Wedgemussel, dwarf (060003)."

---------. 2022f. "Fish and Wildlife Information Service Taxonomy Chapter for Floater, Brook (060006)". Accessed on January 14, 2022. https://vafwis.dgif.virginia.gov/fwis/NewPages/VaFWIS_booklet_chapters.asp?chapter=14&chapterName=Entire&bova=060006&version=18396&pf=1&ss=1

Wetland Studies and Solutions, Inc. 2006. "Endangered and Threatened Species Alert: Small Whorled Pogonia." Accessed January 18, 2022. http://newsletters.wetlandstudies.com/Pogonia_May.htm

Wilson, M. D., B. D. Watts, and F. M. Smith. 2009. Status and Distribution of Black Rails in Virginia. CCBTR-09-10. Center for Conservation Biology Technical Report Series. College of William and Mary, Williamsburg, VA. 22 pp.

METROPOLITAN WASHINGTON, DISTRICT OF COLUMBIA COASTAL STORM RISK MANAGEMENT FEASIBILITY STUDY

DRAFT INTEGRATED FEASIBILITY REPORT & ENVIRONMENTAL ASSESSMENT

APPENDIX A10: HAZARDOUS, TOXIC, AND RADIOACTIVE WASTE (HTRW) REPORTS

DRAFT

NORTHERN VIRGINIA COASTAL STORM RISK MANAGEMENT STUDY
HTRW INVESTIGATION
FOUR MILE RUN FLOODWALL AND LEVEE

Prepared by:

US Army Corps of Engineers

Environmental and Munitions Design Center

2 Hopkins Plaza

Baltimore, MD

February 2022

TABLE OF CONTENTS

EXECUTIVE SUMMARY 1
1.0 INTRODUCTION 2
1.1 Purpose 2
1.2 Scope of Services 2
1.3 Standards 2
1.4 Assumptions, Limitations, Exceptions, Deviations, Terms and User Reliance 2
1.4.1 Significant Assumption 2
1.4.2 Limitations 3
1.4.3 Exceptions and Deviations 3
1.4.4 Special Terms and Conditions 3
1.4.5 User Reliance 3
1.4.6 Continuing Obligations 3
2.0 SITE DESCRIPTION 4
2.1 Location 4
2.2 Current Owners 4
2.3 Historical and Current Use of the Property 4
2.4 Description of the Site Infrastructure 4
2.5 Regional Geology, Topography, Soils, and Hydrogeology 5
2.5.1 Regional Geology 5
2.5.2 Topography 5
2.5.3 Soils/Geology 5
2.5.4 Hydrogeology 5
3.0 RECORDS REVIEW 5
3.1 Information from Federal Environmental Records 5
3.2.1 Introduction 5
3.2.2 Information from EDR® Proprietary Records 6
3.2.3 Orphan Sites 8
3.3 Aerial Photograph Review 9
4.0 INTERVIEWS CONDUCTED 10
5.0 EVALUATION 10

5.1 Data Gaps 10
6.0 FINDINGS AND CONCLUSIONS 11
7.0 REFERENCES AND SOURCES 12

LIST OF APPENDICES

Appendix A Figures

Appendix B Mapped Sites Summary-South Side of Four Mile Run

Appendix C Mapped Sites Summary-North Side of Four Mile Run

Appendix D Historical Aerial Photography

LIST OF ACRONYMS AND ABBREVIATIONS

AST	Aboveground Storage Tank
ASTM	American Society for Testing and Materials
AUL	Activity and Use Limitation
BRAC	Base Realignment and Closure
CERCLA	Comprehensive Environmental Response Compensation and Liability Act
CERCLIS	Comprehensive Environmental Response Compensation and Liability Information System
CORRACTS	RCRA Corrective Action
DoD	Department of Defense
EDR®	Environmental Data Resources, Inc.
EMDC	Environmental and Munitions Design Center
EP	Environmental Professional
ERNS	Emergency Response Notification System
ESA	Environmental Site Assessment
FOIA	Freedom Of Information Act
FUDS	Formerly Used Defense Site
IC/EC	Institutional Control/Engineering Control
LUST	Leaking Underground Storage Tank
MD-DNR	Maryland Department of Natural Resources
MEC	Munitions and Explosives of Concern
NAB	United States Army Corps of Engineers, Baltimore District
NRCS	Natural Resources Conservation Service
NFRAP	No Further Remedial Action Planned
NPL	National Priority List
RCRA	Resource Conservation and Recovery Act
REC	Recognized Environmental Condition
SCRD	State Coalition for Remediation of Dry Cleaners
TSD	Treatment, Storage and Disposal
USACE	United States Army Corps of Engineers
USGS	United States Geological Survey
UST	Underground Storage Tank

EXECUTIVE SUMMARY

A study was performed to evaluate the feasibility of Federal participation in the implementation of solutions to address problems and opportunities associated with coastal storm damage in the study area, which is Northern Virginia within the Middle Potomac River watershed. Northern Virginia has been impacted by numerous major tropical and extratropical events, most notably the Chesapeake and Potomac Hurricane of 1933, Hurricane Agnes (1972), Hurricane Floyd (1999), Hurricane Fran (1996), Nor'easter (1998), Hurricane Isabel (2003), Hurricane Irene (2011), and Hurricane Sandy (2012). Hurricane Isabel in 2003 resulted in extreme water levels and caused millions of dollars of damage to residences, businesses, and critical infrastructure. Within the study area, there are numerous locations of national significance and national security. Facilities important to national security include the Pentagon and Fort Belvoir. Many historic districts and properties are located within the study area, such as Old Town Alexandria, Mount Vernon, and the George Washington Memorial Parkway (GWMP). Environmentally significant resources include Dyke Marsh, Featherstone National Wildlife Refuge, Occoquan Bay National Wildlife Refuge, and Mason Neck National Wildlife Refuge. Critical infrastructure in the study area includes Ronald Reagan Washington National Airport (Reagan National Airport), Washington, DC Metro, transportation networks including GWMP and the Capital Beltway, freight and passenger railways, electrical generation and transmission systems, drinking and wastewater systems, and other lifeline infrastructure.

1.0 INTRODUCTION

1.1 Purpose

This report is a summary of an investigation of the properties that may impact the Arlington Water Pollution Control Plant Floodwall and the Arlandria Four Mile Run Floodwall Project in Arlington County and Alexandria, Virginia and was conducted as an environmental site assessment (ESA). The purpose of the ESA is to evaluate whether or not hazardous substances or petroleum products may be present on the property under conditions suggesting that a past release, continuing release, or material threat of a release to the property is present, and to conclude whether or not recognized environmental conditions (RECs) exist based on the results of the process. This assessment is not intended to identify *de minimis* conditions that do not present a significant risk of harm to public health or the environment, and that would generally not be subject to enforcement action if brought to the attention of appropriate governmental agencies.

1.2 Scope of Services

USACE – Baltimore District (NAB) personnel performed the following work:

- Interviewed state and local governmental officials.

- Reviewed records [Federal environmental records, State and Tribal environmental records, Environmental Data Resources (EDR®) proprietary records, aerial photographs, city directory abstract and historical topographic maps].

1.3 Standards

NAB personnel followed the practice established by ASTM International, formerly the American Society for Testing and Materials, Standard Practice for Environmental Site Assessments: Phase I Environmental Site Assessment Process (Designation E 1527-13). This practice defines "good commercial and customary practice in the United States of America for conducting an environmental site assessment of a parcel of commercial real estate with respect to the range of contaminants within the scope of the Comprehensive Environmental Response, Compensation and Liability Act (CERCLA) and petroleum products."

1.4 Assumptions, Limitations, Exceptions, Deviations, Terms and User Reliance

1.4.1 Significant Assumption

NAB personnel completed this project with the following significant assumptions in mind:

- NAB assumed that the client (NAB-PPMD) relayed any specialized knowledge or experience material to recognized environmental conditions.

- NAB assumed that the owner representative and any other interviewed individuals relayed any specialized knowledge or experience material to recognized environmental conditions.

1.4.2 Limitations

This report was prepared in keeping with accepted standards of practice for preparation of preliminary environmental assessments and limited investigations and using NAB's professional judgment. The findings and conclusions of this report cannot be considered scientific certainties, but rather our opinions considering the limited data gathered during the course of our preliminary environmental investigation. NAB makes no claims as to the presence or absence of subsurface contamination at the site. No other warranties, either expressed or implied, are made herein.

The limitations imposed during the preparation of this report include, but may not be limited to, those noted at the end of relevant sections of this report.

1.4.3 Exceptions and Deviations

There were no exceptions to the ASTM E 1527-13 standards or deviations from the standards during the preparation of this report.

1.4.4 Special Terms and Conditions

There are no special terms or conditions related to this ESA.

1.4.5 User Reliance

The contents of this document cannot be used or relied upon by any party other than the user, NAB, without the express written consent of USACE.

1.4.6 Continuing Obligations

Since the property is not being purchased, this ASTM E 1527-13 topic is not applicable.

2.0 SITE DESCRIPTION

2.1 Location

Four Mile Run between Arlington Wastewater Treatment Plant and the Arlandria section of northern Alexandria Virginia.

Arlington, Virginia 22202 and Alexandria, VA 22305

38º 50' 25.30" N 77º 3' 33.45" W and 38º 50' 32.03" N 77º 3' 24.49" W

This planning unit extends from the Potomac Ave. bridge over Four Mile Run, upstream to approximately 2000 feet west of the Mt Vernon Ave. bridge over Four Mile Run. (See Figure 1 in Appendix A). This includes residential and commercial areas south of Four Mile Run (FMR), and the important Arlington Wastewater Treatment Plan north of FMR, which would be inundated in various planning scenarios involving flooding and sea level rise.

Shoreline type in this area is a thin fringe of parkland with hiking/biking trails, backed by a mix of residential and commercial development. The only industrial development is the Arlington WPCP.

2.2 Current Owners

The property that would mainly be affected by the project is mainly Arlington County and Alexandria City parkland adjacent to FMR. Other land that would be impacted is the various residential and commercial properties immediately adjacent to the parkland, and the State and county roads that would be used to access by the project. Because the area is a dense residential and commercial area, there are many properties within EDR®'s one-quarter mile search radius of the project site. Information contained within the EDR® report lists owners of the properties listed.

2.3 Historical and Current Use of the Property

The use of these properties in the search area are a mix of residential, retail and green space. A limited historical aerial photo survey was conducted using photos dating back to 1937. The photos are shown in Appendix D. Historically the property was mainly marshland.

2.4 Description of the Site Infrastructure

There is no significant existing flood-control infrastructure, except possibly low levees along both banks of FMR.

2.5 Regional Geology, Topography, Soils, and Hydrogeology

2.5.1 Regional Geology

The site is located in the Coastal plain.

2.5.2 Topography

The topography is relatively flat in the site area. It ranges from twenty feet above sea level in the west to three feet above sea level in the east. FMR is tidal at or near the east end of the study area and has a very low gradient upstream. The banks rise about 10 feet above FMR. The south side of FMR is lower than the north rising to a maximum of about 25 feet above mean sea level (amsl) in the study area. Much of the north side is also less than 25 feet amsl, but some areas rise to as much as 100 feet amsl. Much of the Arlington WWTP is at 10 ft amsl or less.

2.5.3 Soils/Geology

The predominant soil type is sandy loam. Class B - Moderate infiltration rates. Deep and moderately deep, moderately well and well drained soils with moderately coarse textures. The depth to bedrock is listed in the EDR® as greater than sixty inches but is expected to be much more.

2.5.4 Hydrogeology

No specific information on hydrogeology was located but ground water is expected to be less than ten feet below ground surface.

3.0 RECORDS REVIEW

3.1 Information from Federal Environmental Records

3.2.1 Introduction

Environmental Data Resources (EDR®) proprietary records were obtained for the search area. EDR® is recognized as an industry standard for records research. The EDR® vendor indicates:

EDR® searches over 1,600 environmental databases, including hundreds of federal, state, city and tribal sources. The “High-Risk Historical Records database” includes data about historic gas station, dry cleaner or manufactured gas plant for example.

3.2.2 Information from EDR® Proprietary Records

Four Mile Run-South Side

This area has approximately 30 potential contamination locations within ¼ mile of the project site. See Figure 2 in Appendix A. They consist of multiple properties along the commercialized Mt. Vernon Avenue a short distance west of the Site, including several former and current gas stations, and several former and current dry cleaners. In the southern part of the Site, these areas of concern are at least 500 feet away and are not likely to pose a concern. But in the northern part where the levee route is closest to Mt. Vernon Ave., there are three former gas stations and a current gas station within 75-200 feet of the Site. In all cases the potential contamination areas are uphill topographically from the Site, which implies the Site is hydrologically downgradient from them. Historical gas stations used single wall steel tanks which often leaked, causing groundwater contamination. Therefore the gas stations could pose a contamination risk to the Site construction on the north side.

The most significant cleanup site is the Potomac Yards site (#88). This has low-level soil and groundwater contamination from former railroad operations, and now has an impervious soil cover and a restriction on groundwater use. But it is over 1800 feet upgradient of the Site and any effect is not likely to extend to the Site.

There are several closed heating oil tanks within the ¼ mile search radius. These are not expected to pose a risk to the Site construction.

A complete list of mapped sites for the South side of FMR is in Appendix B.

<u>Four Mile Run-North Side</u>

There are several properties within the search range of the EDR® report that could impact the construction of the proposed alternatives (See Figure 3). Any construction of a floodwall will mainly occur on the north side of FMR, in between the water and the Arlington County Water Pollution Control Plant (WPCP). Mary Strawn, chief engineer at the plant, stated that the plant sits on an old landfill. There should be more research done on this as any contamination from landfilled materials could impact the proposed project.

a. The Arlington County WPCP on South Glebe Rd (EDR® site No.'s A1 and 14-20). This facility is listed as a small quantity waste generator. There are underground storage tanks (UST) on site. According to Mary Strawn, Chief Engineer at the plant, there is a contract in place to have all UST's replaced with above ground tanks (AST) this year. There are several sewage spill incidents listed in the EDR® report that are associated with the Water Pollution Control Plant. There are also incidents listing chemical spills, including petroleum products, on the site. Groundwater may be encountered during construction of a floodwall and could be contaminated with petroleum products and /or chemicals from these past spills which could add to the cost and could possibly delay the project.

b. There are two car dealerships at 3100 and 3154 Jefferson Davis Highway (EDR® site No.'s 5-8). These sites are listed as waste handlers dealing with wastes related to the automotive industry and don't pose any hazardous waste concerns to the proposed project.

c. Washington Metropolitan Transit Authority (WMTA) Bus Garage 3501 South Glebe Rd (EDR® site No.'s 37 & 38). The EDR® report lists the site as a small quantity waste generator and shows leaks from AST's, UST's and spills of petroleum products. The operator lists several chemicals on site including chlorinated solvents. Incidents of this nature could possibly contaminate the groundwater and possibly affect the proposed floodwall construction.

d. Virginia Department of Transportation (VDOT) Crystal City Four Mile Run 2910 Jefferson Davis Highway (EDR® Site No. 51), 1st Choice Body Shop 525 31st Street S (EDR® Site No. 57), Virginia Public Works Yard 500 31st Street S (EDR® Site No.65) and the Peterson Residence 814 26th Place S (EDR® Site No.66) are all listed with a LTANK designation. While these cases occurred several years ago and were closed successfully, it is possible that any past spills from these properties could impact the proposed alternatives. Groundwater may be encountered during construction of a floodwall and could be contaminated with petroleum products from these past spills which could add to the cost and could possibly delay the project.

e. National Gateway Land Bay D East 3400 Potomac Ave (EDR® Site No. 63). The site is listed with a LTANK designation. In addition, the site has a Voluntary Remediation Program (VRP) number, VRP00701. The EDR® report states that some soil excavation and testing occurred. More information has to be gathered to determine whether or not the possibility of contamination exists on this site and if it might impact the proposed construction.

f. Arlington County Refuse Transfer Station 500 31st Street S EDR® Site No. 67). The site is listed with LUST and as a solid waste facility. It is listed as closed. Although it has been closed for a number of years, it is possible that contaminants from the site could have affected the groundwater which could have an impact on the project.

g. Thrifty Car Rental – Arlington 2900 Jefferson Davis Highway (EDR® No. 71) and Alamo Rent-a-car 2780 Jefferson Davis Highway (EDR® Site No.78). Both sites are listed with LTANKS, LUST and SPILLS designation. While these cases occurred several years ago and were closed successfully, it is possible that any past spills from these properties could impact the proposed alternatives. Groundwater may be encountered during construction of a floodwall and could be contaminated with petroleum products from these past spills which could add to the cost and could possibly delay the project.

There are several properties within the search range of the EDR® report that could impact the construction of the proposed alternatives (See Figure 3). Any construction of a floodwall will mainly occur on the north side of Four Mile Run. In between the water and the Arlington County Water Pollution Control Plant (WPCP). Mary Strawn, chief engineer at the plant, stated that the plant sits on an old landfill. There should be more research done on this as any contamination from could impact the proposed project.

A complete list of mapped sites for the North side of FMR is in Appendix B.

3.2.3 Orphan Sites

Orphan sites are those that were identified in the EDR® Government database search, but which could not be mapped.

<u>South Side</u>

There are ten orphan sites in this area, listed as follows:

ALEXANDRIA S113411888 POTOMAC YARD LANDBAY G, PARCEL H BOUND BY E. GLEBE RD, MAINLINE 22305 VA ENG CONTROLS, VA INST

CONTROL, VA VCP

ALEXANDRIA S103894806 OLD ATF BUILDING 3800 SOUTH FOUR MILE RUN DRIVE 0 VA LUST

ALEXANDRIA S103374931 OAKVILLE INDUSTRIAL PARK (PREP) JEFFERSON DAVIS HIGHWAY (ACROS 22301 VA LUST

ARLINGTON S105502276 COLONIES OF ARLINGTON 1517 SOUTH 26TH STREET 0 VA LUST

ARLINGTON S105463124 RFP YARD 400 BLK OLD JEFFERSON DAVIS HW 22202 VA LTANKS

ARLINGTON S105983308 WETA TV26/FM91 (XREF 92-1331) 3700 SOUTH FOUR MILE DRIVE 0 VA LUST

ARLINGTON S111339291 FIELDS DELORES J RESIDENCE 3829 S FOUR MILE RD DR 22206 VA LTANKS

ARLINGTON S105982846 FORT MYER LEE ROAD 0 VA LUST

ARLINGTON S105982837 FORT MYER LEE ROAD 0 VA LUST, VA SPILLS

ARLINGTON S106610665 ARLINGTON INDUSTRIAL PROPERTY - NO OLD JEFFERSON DAVIS HIGHWAY (A 22202 VA ENG CONTROLS, VA

INST CONTROL, VA VCP

These were searched by name and by address and found to be at least ¼ mile from the Site and not expected to cause any impact.

<u>North Side</u>

There are eleven orphan sites in this area listed as follows:

ALEXANDRIA S113411888 POTOMAC YARD LANDBAY G, PARCEL H BOUND BY E. GLEBE RD, MAINLINE 22305 VA ENG CONTROLS, VA INST

CONTROL, VA VCP

ALEXANDRIA S103894806 OLD ATF BUILDING 3800 SOUTH FOUR MILE RUN DRIVE 0 VA LUST

ALEXANDRIA S103374931 OAKVILLE INDUSTRIAL PARK (PREP) JEFFERSON DAVIS HIGHWAY (ACROS 22301 VA LUST

ARLINGTON S105502276 COLONIES OF ARLINGTON 1517 SOUTH 26TH STREET 0 VA LUST

ARLINGTON S105463124 RFP YARD 400 BLK OLD JEFFERSON DAVIS HW 22202 VA LTANKS

ARLINGTON S105983308 WETA TV26/FM91 (XREF 92-1331) 3700 SOUTH FOUR MILE DRIVE 0 VA LUST

ARLINGTON S111339291 FIELDS DELORES J RESIDENCE 3829 S FOUR MILE RD DR 22206 VA LTANKS

ARLINGTON S106239738 ARLINGTON POLLUTION CONTROL PLANT GLEBE ROAD VA SPILLS

ARLINGTON S115953704 ARLINGTON COUNTY WATER POLLUTION C 3401 GLEBE ROAD VA RGA LUST

ARLINGTON S121485082 ARLINGTON COUNTY WATER POLLUTION C S GLEBE RD/S EADS ST VA SPILLS

ARLINGTON S106610665 ARLINGTON INDUSTRIAL PROPERTY - NO OLD JEFFERSON DAVIS HIGHWAY (A 22202 VA ENG CONTROLS, VA INST CONTROL, VA VCP

The first seven sites and last site are the same as the first seven and last on the South side, and again are greater than ¼ mile from the Site and pose no risk. The remaining three are associated with the Arlington Water Pollution Control Plant, which is already identified in detail in the EDR® report from other databases.

Overall, none of the orphan sites pose an addition risk to construction.

3.3 Aerial Photograph Review

Historical aerial photos were obtained from the Arlington County (Arlington, 2020) GIS website for the years 1937, 1949, and 1957. A full set of historical imagery has been ordered from EDR®, however this small sampling of online aerial photos was used to perform a brief assessment of the type of land use occurring in the past at the project site. This was done by overlaying the floodwall/levee route, from the EDR® report, onto the imagery. The 1937 imagery was only available for the southeast half of the project area. The overlay figures are in Appendix D.

<u>South of 4 Mile Run/Arlandria</u>

On the south side of the project, the property was undeveloped marshy land until it began filling in with residences. The property within 500-1000 feet of 4 Mile Run remained undeveloped, likely since it was marshy. On the north/west side, a mix of residential and commercial buildings were in place along Mt Vernon Ave. by 1948, and clearing was occurring at the far west end of the project where Mt. Vernon Ave. crosses 4 Mile Run. At this end of the project, 4 Mile Run is anywhere from 100 to 500 feet south of its current location, and the floodwall will actually cross the former stream bed of 4 Mile Run on its north-most routing. By 1957, residences filled the space west of the project on the south, while the area to the north remained marshland. In the center there are commercial buildings. At the north end of the project clearing is still occurring, and several properties near the floodwall have large items stacked and scattered, like a storage yard.

North of 4 Mile Run/Arlington

This property was marshland until the construction of the WWTP. This began north of Glebe Road by 1949, and appears fully built and operational in 1957. At that time the property between Glebe Road and 4 Mile Run was being cleared and starting to be built.

4.0 INTERVIEWS CONDUCTED

Call with Mary Strawn, Chief Engineer, Arlington Water Pollution Control Plant 7/7/20.

Mary said the site has been in existence since the 1930's. It operated as a landfill until the plant was built. There was soil testing done and soil was removed. More research has to be done on the site history. It is possible that contamination from the landfill still exists. Currently, all chemical storage tanks have secondary containment and any UST's are contracted to be replaced by AST's.

5.0 EVALUATION

5.1 Data Gaps

a. Any Voluntary Remediation Program reports for the dry cleaner sites. This is necessary to determine groundwater contamination.

b. VADEQ UST program reports for fuel stations. Reports needed to determine the extent of groundwater contamination.

After several attempts to reach a representative at VADEQ, spoke with Richard Doucette July 13, 2020 at VADEQ Northern Regional Office and discussed the sites listed in the EDR® report for another site (Belle Haven). He advised to use the Freedom of Information Act (FOIA) to obtain information about the sites in question. These reports are pending for Belle Haven, and the same process will need to be followed for the sites along FMR.

c. Hazardous material response reports from Alexandria City and Arlington County Fire and Hazardous Materials office. E.g., for the Belle Haven Site, Fairfax County Fire and Hazardous Materials Investigative Division was contacted Spoke with Rick Forte 7/14/20 and he asked that we make all inquiries through FOIA. These reports are still pending. A similar process will be needed for Alexandria and Arlington.

d. A site visit has yet to be conducted.

6.0 FINDINGS AND CONCLUSIONS

According to the data provided, nearly all of the project route is within a narrow band of City and County parkland adjacent to FMR, and other wider section of County park. This investigation identified no known sources of environmental contamination on the project route itself. There are several potential sources of environmental contamination on the north side of FMR, all associated with the Arlington WWTP. In addition, based on interview and aerial photo evidence that landfilling occurred in order to construct the WWTP in the floodplain of FMR, the entire route of the floodwall/levee adjacent to WWTP should be considered a possible risk of encountering groundwater contamination that would require proper safety precautions, and proper disposal if containerized.

On the south side of FMR, there are approximately 10 sites that are potential sources of contamination including current and former gas stations, and current and former dry cleaners. Former gas stations and dry cleaners are frequently the source of groundwater contamination. All the sites are likely to be upgradient of the floodwall, so any contaminated groundwater would flow towards the floodwall. Fortunately most of these sites are at least 500 feet away. However three former gas stations and one current (though with a long history) gas station are within 75 to 200 feet of the floodwall route on its western end. These are thought to pose the greatest risk and need to be further investigated.

7.0 REFERENCES AND SOURCES

Arlington, 2020. https://maps.arlingtonva.us/interactive-maps/

USACE, 2020. *Report Summary for Metropolitan Washington (DC, Maryland, Virginia) Coastal Storm Risk Management Feasibility Study*. (USACE-March 2020)

VDEQ, 2011. *STORAGE TANK PROGRAM TECHNICAL MANUAL. DEQ Guidance Document # 01-2024D (Fourth Edition, May 10, 2011).*Virginia Department of Environmental Quality. Accessed online at https://www.deq.virginia.gov/Portals/0/DEQ/Land/Tanks/012024d.pdf

APPENDIX A

FIGURES

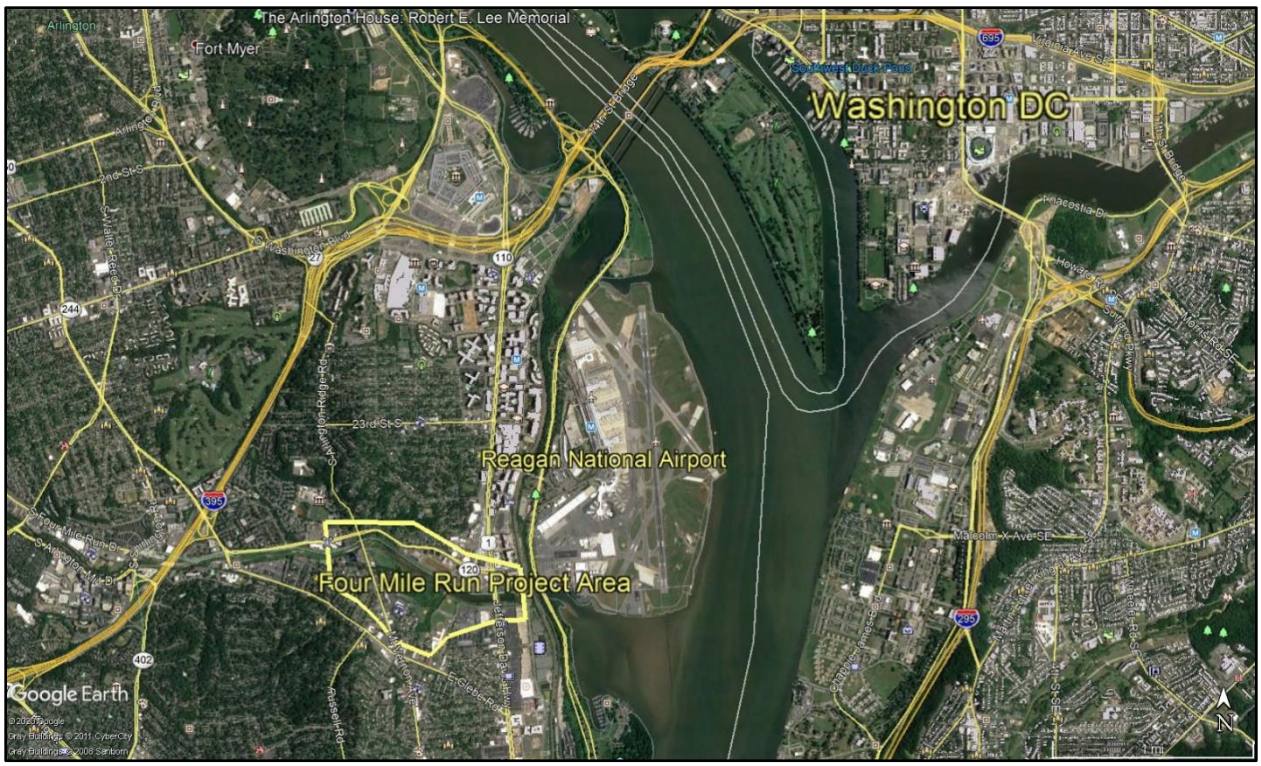

FIGURE 1: FOUR MILE RUN PROJECT AREA

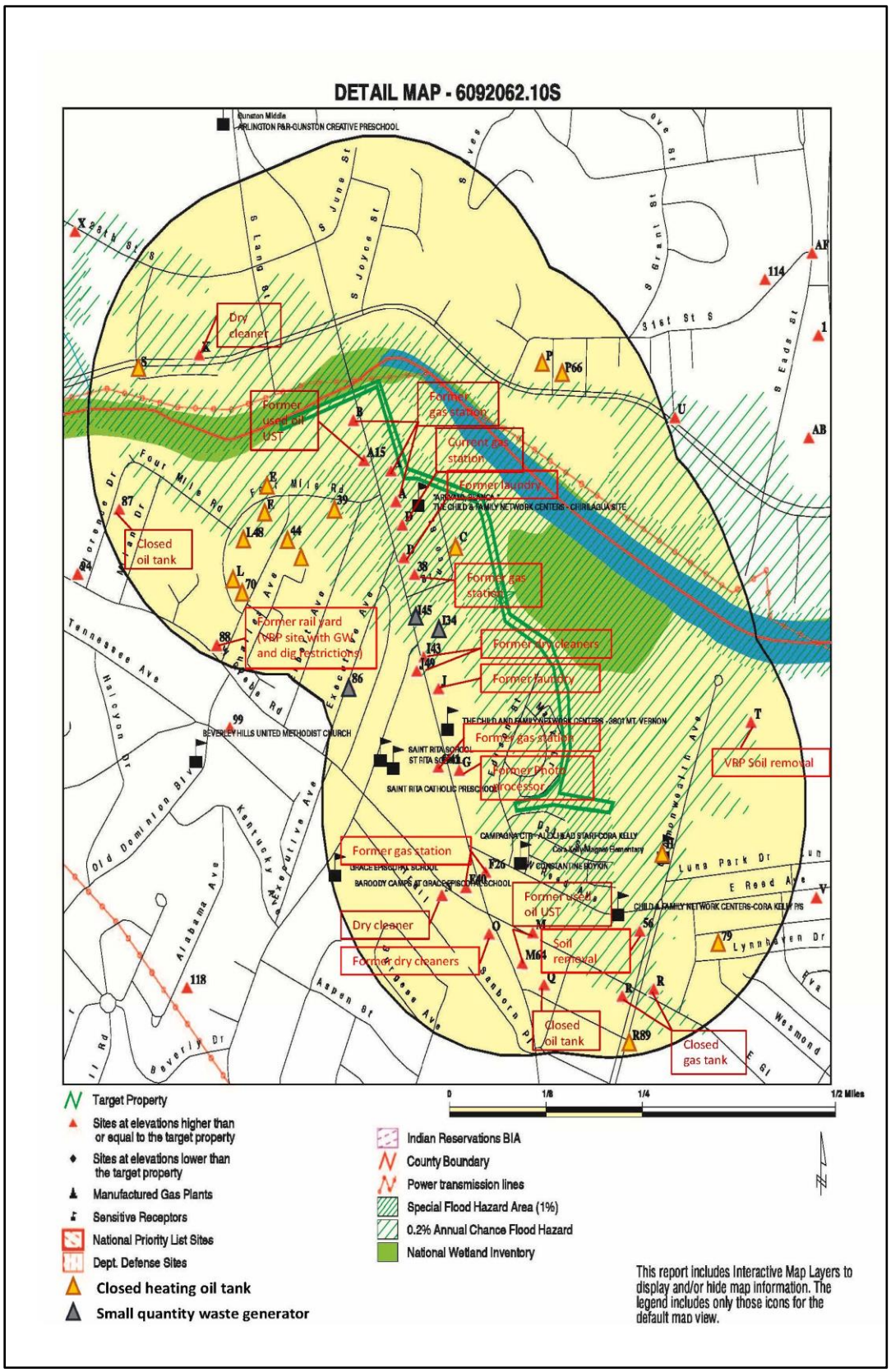

FIGURE 2: FOUR MILE RUN, SOUTH (ARLANDRIA) SITES OF CONCERN

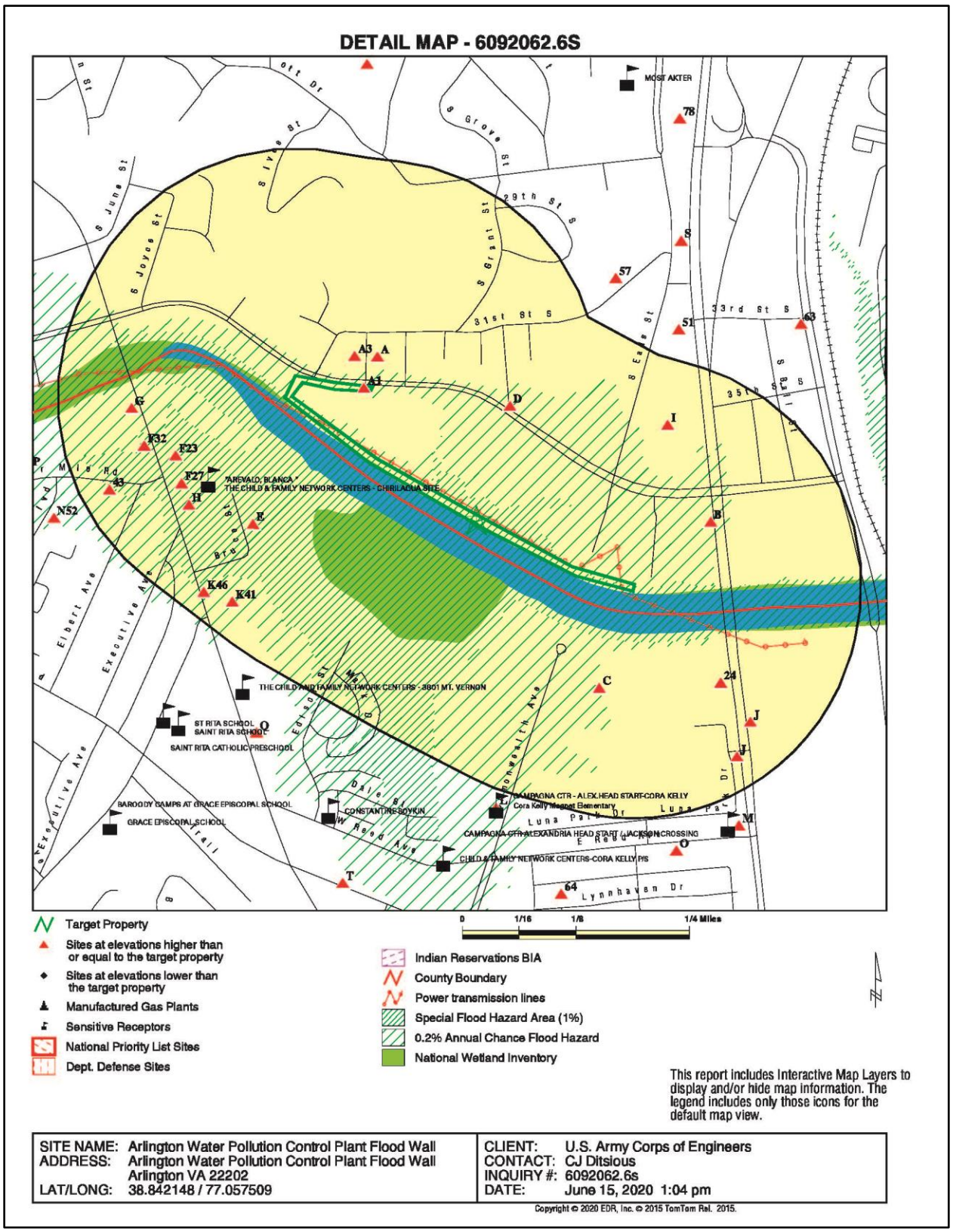

FIGURE 3: FOUR MILE RUN, NORTH (ARLINGTON) SITES OF CONCERN

APPENDIX B

MAPPED SITES SUMMARY-SOUTH OF FOUR MILE RUN

(keyed to Figure 2)

MAPPED SITES SUMMARY

Target Property Address:
ARLINGTON WATER POLLUTION CONTROL PLANT FLOOD WALL
ARLINGTON, VA 22202

Click on Map ID to see full detail.

MAP ID	SITE NAME	ADDRESS	DATABASE ACRONYMS	RELATIVE ELEVATION	DIST (ft. & mi.) DIRECTION
J40	SHOPPERS FOOD WAREHO	3801 JEFFERSON DAVIS	PA MANIFEST	Higher	1020, 0.193, SE
K41	CVS PHARMACY #1422	3811 MT. VERNON AVEN	RCRA NonGen / NLR	Higher	1124, 0.213, WSW
J42	AUTO BENZ BODY SHOP	3700 JEFF DAVIS HWY	RCRA-VSQG, FINDS, ECHO, NY MANIFEST	Higher	1136, 0.215, SE
43	POTOMAC VILLAGE APAR	506 FOUR MILE DRIVE	VA LUST	Higher	1151, 0.218, West
J44	CRYSTAL CAR CARE INC	3700 JEFFERSON DAVIS	RCRA-SQG, FINDS, ECHO	Higher	1151, 0.218, SE
J45	VIRGINIA ADJUSTABLE-	3700 JEFFERSON DAVIS	VA UST	Higher	1151, 0.218, SE
K46	MOM'S ORGANIC MARKET	3831 MOUNT VERNON AV	RCRA NonGen / NLR, FINDS, ECHO	Higher	1182, 0.224, WSW
L47	CORA B. KELLY SCHOOL	3600 COMMONWEALTH AV	VA LUST	Higher	1425, 0.270, South
L48	CORA B KELLY SCHOOL	3600 COMMONWEALTH AV	VA LTANKS	Higher	1425, 0.270, South
M49	JACKSON CROSSING	120 E REED AVE	VA ENG CONTROLS, VA INST CONTROL, VA VCP	Higher	1474, 0.279, SE
M50	ALEXANDRIA CITY PROP	3600 JEFFERSON DAVIS	VA LTANKS	Higher	1495, 0.283, SE
51	VDOT - CRYSTAL CITY	2910 JEFFERSON DAVIS	VA LTANKS	Higher	1496, 0.283, NE
N52	GP CONDO LIMITED LIA	3915 OLD DOMINION BL	VA LTANKS	Higher	1512, 0.286, West
O53	NATIONAL CAR RENTAL	117 E REED AVE	VA LTANKS, VA UST	Higher	1527, 0.289, SSE
O54	NATIONAL CAR RENTAL	117 EAST REED AVENUE	VA LUST	Higher	1527, 0.289, SSE
P55	NEW BROOKSIDE APARTM	601 FOUR MILE ROAD	VA LUST	Higher	1539, 0.291, West
P56	NEW BROOKSIDE APARTM	601 FOUR MILE RD	VA LTANKS	Higher	1539, 0.291, West
57	1ST CHOICE BODY SHOP	525 31ST ST S	VA LTANKS	Higher	1549, 0.293, NNE
N58	RUDD REALTY	649 NOTABENE DR	VA LTANKS	Higher	1598, 0.303, West
N59	RUDD REALTY	649 NOTOBENE DRIVE	VA LUST	Higher	1598, 0.303, West
Q60	QUALEX	3701 MOUNT VERNON AV	VA LUST	Higher	1686, 0.319, SW
Q61	QUALEX INCORPORATED	3701 MOUNT VERNON AV	VA LTANKS	Higher	1686, 0.319, SW
R62	ARLEDGE REAL ESTATE	625 NOTABENE DR	VA LUST, VA LTANKS	Higher	1789, 0.339, West
63	NATIONAL GATEWAY LAN	3400 POTOMAC AVE	VA LTANKS, VA VCP	Higher	1798, 0.341, ENE
64	MONTE CARLO FINANCIA	112 LYNHAVEN DR	VA LTANKS	Higher	1806, 0.342, SSE
S65	VIRGINIA PUBLIC WORK	500 31ST ST S	VA LTANKS	Higher	1852, 0.351, NE
66	PETERSON MARK GARDNE	814 26TH PL S	VA LTANKS	Higher	1854, 0.351, NNW
S67	ARLINGTON COUNTY REF	500 31ST ST S	VA SWF/LF, VA LUST	Higher	1877, 0.355, NE
68	AI SMITH MANAGEMENT	3812 OLD DOMINION BL	VA LUST, VA LTANKS	Higher	1922, 0.364, West
R69	JAMES D GANANER		VA LUST, VA UST	Higher	1937, 0.367, West
R70	GARDEN APARTMENTS	607 NOTABENE DR	VA LTANKS	Higher	1937, 0.367, West
S71	THRIFTY CAR RENTAL -	2900 JEFFERSON DAVIS	VA LTANKS, VA SPILLS, VA TIER 2	Higher	1968, 0.373, NE
72	ARLINGTON RIDGE SHOP	2921-2955 SOUTH GLEB	VA VCP	Higher	2002, 0.379, WNW
73	AUBURN CLEANERS	6 E GLEBE RD	VA VCP, US AIRS, FINDS, ECHO, VA DRYCLEANERS	Higher	2151, 0.407, South
T74	RAY BURNETT VOLKSWAG	107 W GLEBE RD	VA LTANKS, VA SPILLS	Higher	2207, 0.418, SSW
T75	RAY BURNETTE VW	107 WEST GLEBE ROAD	VA LUST, VA SPILLS	Higher	2207, 0.418, SSW
76	POTOMAC YARD LANDBAY	621 W GLEBE RD	VA ENG CONTROLS, VA INST CONTROL, VA VCP	Higher	2225, 0.421, West
U77	JUST TIRES	3300 JEFFERSON DAVIS	VA LUST, VA LTANKS	Higher	2280, 0.432, SSE
78	ALAMO RENT-A-CAR	2780 JEFFERSON DAVIS	VA LUST, VA LTANKS, VA SPILLS	Higher	2371, 0.449, NNE

MAPPED SITES SUMMARY

Target Property Address:
ARLINGTON WATER POLLUTION CONTROL PLANT FLOOD WALL
ARLINGTON, VA 22202

Click on Map ID to see full detail.

MAP ID	SITE NAME	ADDRESS	DATABASE ACRONYMS	RELATIVE ELEVATION	DIST (ft. & mi.) DIRECTION
79	BERKLEY APARTMENTS	2900 S GLEBE RD	VA LTANKS, VA SPILLS	Higher	2374, 0.450, WNW
V80	AT & T	101 LEDBEATER STREET	VA LUST	Higher	2419, 0.458, SSW
V81	ALEXANDRIA B24K020	101 LEDBEATER ST	VA LTANKS, VA UST	Higher	2419, 0.458, SSW
82	HALE HEATHER RESIDEN	415 TENNESSEE AVE	VA LTANKS	Higher	2440, 0.462, WSW
83	AUBURN VILLAGE	3307 COMMONWEALTH AV	VA LUST, VA LTANKS	Higher	2478, 0.469, South
U84	CROWN #VA-007	3216 JEFFERSON DAVIS	VA LUST, VA LTANKS, VA SPILLS	Higher	2519, 0.477, SSE
85	EATON SQUARE	3814 FLORENCE DR	VA LTANKS	Higher	2550, 0.483, West

APPENDIX C

MAPPED SITES SUMMARY-NORTH OF FOUR MILE RUN

(keyed to Figure 3)

MAPPED SITES SUMMARY

Target Property Address:
ARLINGTON WATER POLLUTION CONTROL PLANT FLOOD WALL
ARLINGTON, VA 22202

Click on Map ID to see full detail.

MAP ID	SITE NAME	ADDRESS	DATABASE ACRONYMS	RELATIVE ELEVATION	DIST (ft. & mi.) DIRECTION
A1	ARLINGTON COUNTY WPC	3324 SOUTH GLEBE ROA	VA SPILLS	Higher	1 ft.
A2	KONRAD MATTHEW J RES	3113 S HIGH ST	VA LTANKS	Higher	119, 0.023, NNW
A3	VERA LUIS MANUEL RES	3110 S HIGH ST	VA LTANKS	Higher	166, 0.031, NW
A4	BAUMGARTNER CHRISTOP	3109 S HIGH ST	VA LTANKS	Higher	178, 0.034, NNW
B5	PORSCHE ARLINGTON	3100 JEFFERSON DAVIS	PA MANIFEST	Higher	527, 0.100, East
B6	HEISHMAN BMW INC	3100 JEFFERSON DAVIS	RCRA-VSQG	Higher	527, 0.100, East
B7	HEISHMAN BMW	3154 JEFFERSON DAVIS	VA LTANKS	Higher	574, 0.109, East
B8	HEISHMAN BMW INC	3154 JEFFERSON DAVIS	RCRA-VSQG, VA UST, FINDS, ECHO, NJ MANIFEST	Higher	574, 0.109, East
C9	HERTZ RENT A CAR (AR	3800 RICHMOND HWY	VA UST, VA SPILLS, VA Financial Assurance, VA TIER...	Higher	593, 0.112, SE
C10	HELMS CONCRETE SITE	3800 JEFFERSON DAVIS	VA LUST, VA LTANKS, VA INST CONTROL, VA VCP, VA...	Higher	593, 0.112, SE
C11	HERTZ RENT A CAR (AR	3800 RICHMOND HWY	VA AST	Higher	593, 0.112, SE
C12	ALEXANDRIA TOYOTA	3800 JEFFERSON DAVIS	VA VCP	Higher	593, 0.112, SE
C13	HERTZ CORP	3800 JEFFERSON DAVIS	RCRA-VSQG, FINDS, ECHO, NJ MANIFEST	Higher	593, 0.112, SE
D14	ARLINGTON COUNTY WAT	3402 SOUTH GLEBE ROA	RCRA-VSQG	Higher	642, 0.122, NNE
D15	ARLINGTON COUNTY WAT	3402 S GLEBE RD	VA LTANKS, VA SPILLS, VA AIRS, VA NPDES	Higher	642, 0.122, NNE
D16	ARLINGTON COUNTY WPC	3402 S GLEBE RD	PA MANIFEST	Higher	642, 0.122, NNE
D17	ARLINGTON COUNTY WAT	3402 S GLEBE RD	VA UST, VA AST	Higher	642, 0.122, NNE
D18	ARLINGTON COUNTY GOV	3401 S GLEBE RD	PA MANIFEST	Higher	648, 0.123, NNE
D19	ARLINGTON CNTY GOVT-	3401 S GLEBE ROAD	RCRA NonGen / NLR, ICIS, US AIRS, NY MANIFEST	Higher	648, 0.123, NNE
D20	ARLINGTON POTW	3401 SOUTH GLEBE ROA	VA LUST, VA SPILLS	Higher	648, 0.123, NNE
E21	POTOMAC VILLAGE APAR	3913 BRUCE ST	VA LTANKS	Higher	693, 0.131, West
E22	POTOMAC VILLAGE APAR	3913 BRUCE STREET	VA LUST	Higher	693, 0.131, West
F23	DURON PAINT	4109 MOUNT VERNON AV	VA LTANKS	Higher	717, 0.136, WNW
24	ALEXANDRIA TOYOTA SI	3800 JEFFERSON DAVIS	RCRA NonGen / NLR, NJ MANIFEST	Higher	737, 0.140, SE
G25	KEUM, KIM S	4125 MT VERNON AV	RCRA NonGen / NLR	Higher	768, 0.145, WNW
G26	ARLANDRIA CLEANERS	4125 MOUNT VERNON AV	VA DRYCLEANERS	Higher	768, 0.145, WNW
F27	SUNOCO SERVICE STATI	4007 MT VERNON AVE	RCRA NonGen / NLR, FINDS, ECHO	Higher	779, 0.148, West
H28	EXXON CO USA #24205	4001 MT VERNON-EXECU	RCRA-VSQG, FINDS, ECHO	Higher	835, 0.158, West
H29	CHEVRON 122159	4001 MOUNT VERNON AV	VA LTANKS	Higher	835, 0.158, West
H30	EXXON R/S #24205	4001 MOUNT VERNON AV	VA UST, VA Financial Assurance	Higher	835, 0.158, West
H31	CHEVRON #122159	4001 MT. VERNON AVEN	VA LUST	Higher	835, 0.158, West
F32	KEITH PETERSON	4102 MOUNT VERNON AV	VA UST	Higher	864, 0.164, WNW
G33	AMOCO OIL CO	4122 MOUNT VERNON AV	VA UST	Higher	892, 0.169, WNW
G34	JOANNE S. PETERS	4118 MOUNT VERNON AV	VA UST	Higher	892, 0.169, WNW
G35	AMOCO - EUDY'S	4118 MOUNT VERNON AV	VA LUST, VA LTANKS	Higher	892, 0.169, WNW
I36	WMATA - BUS GARAGE	3501 SOUTH GLEBE ROA	VA LUST, VA SPILLS	Higher	946, 0.179, ENE
I37	WMATA METRO BUS GARA	3501 SOUTH GLEBE ROA	RCRA-SQG, US AIRS, FINDS, NY MANIFEST, PA MANIFEST	Higher	946, 0.179, ENE
I38	WMATA - FOUR MILE RU	3501 S GLEBE RD	VA LTANKS, VA UST, VA AST, VA Financial Assurance	Higher	946, 0.179, ENE
J39	SHOPPERS FOOD WAREHO	3801 JEFFERSON DAVIS	RCRA-VSQG, FINDS, ECHO	Higher	1020, 0.193, SE

MAPPED SITES SUMMARY

Target Property Address:
ARLINGTON WATER POLLUTION CONTROL PLANT FLOOD WALL
ARLINGTON, VA 22202

Click on Map ID to see full detail.

MAP ID	SITE NAME	ADDRESS	DATABASE ACRONYMS	RELATIVE ELEVATION	DIST (ft. & mi.) DIRECTION
J40	SHOPPERS FOOD WAREHO	3801 JEFFERSON DAVIS	PA MANIFEST	Higher	1020, 0.193, SE
K41	CVS PHARMACY #1422	3811 MT. VERNON AVEN	RCRA NonGen / NLR	Higher	1124, 0.213, WSW
J42	AUTO BENZ BODY SHOP	3700 JEFF DAVIS HWY	RCRA-VSQG, FINDS, ECHO, NY MANIFEST	Higher	1136, 0.215, SE
43	POTOMAC VILLAGE APAR	506 FOUR MILE DRIVE	VA LUST	Higher	1151, 0.218, West
J44	CRYSTAL CAR CARE INC	3700 JEFFERSON DAVIS	RCRA-SQG, FINDS, ECHO	Higher	1151, 0.218, SE
J45	VIRGINIA ADJUSTABLE-	3700 JEFFERSON DAVIS	VA UST	Higher	1151, 0.218, SE
K46	MOM'S ORGANIC MARKET	3831 MOUNT VERNON AV	RCRA NonGen / NLR, FINDS, ECHO	Higher	1182, 0.224, WSW
L47	CORA B. KELLY SCHOOL	3600 COMMONWEALTH AV	VA LUST	Higher	1425, 0.270, South
L48	CORA B KELLY SCHOOL	3600 COMMONWEALTH AV	VA LTANKS	Higher	1425, 0.270, South
M49	JACKSON CROSSING	120 E REED AVE	VA ENG CONTROLS, VA INST CONTROL, VA VCP	Higher	1474, 0.279, SE
M50	ALEXANDRIA CITY PROP	3600 JEFFERSON DAVIS	VA LTANKS	Higher	1495, 0.283, SE
51	VDOT - CRYSTAL CITY	2910 JEFFERSON DAVIS	VA LTANKS	Higher	1496, 0.283, NE
N52	GP CONDO LIMITED LIA	3915 OLD DOMINION BL	VA LTANKS	Higher	1512, 0.286, West
O53	NATIONAL CAR RENTAL	117 E REED AVE	VA LTANKS, VA UST	Higher	1527, 0.289, SSE
O54	NATIONAL CAR RENTAL	117 EAST REED AVENUE	VA LUST	Higher	1527, 0.289, SSE
P55	NEW BROOKSIDE APARTM	601 FOUR MILE ROAD	VA LUST	Higher	1539, 0.291, West
P56	NEW BROOKSIDE APARTM	601 FOUR MILE RD	VA LTANKS	Higher	1539, 0.291, West
57	1ST CHOICE BODY SHOP	525 31ST ST S	VA LTANKS	Higher	1549, 0.293, NNE
N58	RUDD REALTY	649 NOTABENE DR	VA LTANKS	Higher	1598, 0.303, West
N59	RUDD REALTY	649 NOTOBENE DRIVE	VA LUST	Higher	1598, 0.303, West
Q60	QUALEX	3701 MOUNT VERNON AV	VA LUST	Higher	1686, 0.319, SW
Q61	QUALEX INCORPORATED	3701 MOUNT VERNON AV	VA LTANKS	Higher	1686, 0.319, SW
R62	ARLEDGE REAL ESTATE	625 NOTABENE DR	VA LUST, VA LTANKS	Higher	1789, 0.339, West
63	NATIONAL GATEWAY LAN	3400 POTOMAC AVE	VA LTANKS, VA VCP	Higher	1798, 0.341, ENE
64	MONTE CARLO FINANCIA	112 LYNHAVEN DR	VA LTANKS	Higher	1806, 0.342, SSE
S65	VIRGINIA PUBLIC WORK	500 31ST ST S	VA LTANKS	Higher	1852, 0.351, NE
66	PETERSON MARK GARDNE	814 26TH PL S	VA LTANKS	Higher	1854, 0.351, NNW
S67	ARLINGTON COUNTY REF	500 31ST ST S	VA SWF/LF, VA LUST	Higher	1877, 0.355, NE
68	AI SMITH MANAGEMENT	3812 OLD DOMINION BL	VA LUST, VA LTANKS	Higher	1922, 0.364, West
R69	JAMES D GANANER		VA LUST, VA UST	Higher	1937, 0.367, West
R70	GARDEN APARTMENTS	607 NOTABENE DR	VA LTANKS	Higher	1937, 0.367, West
S71	THRIFTY CAR RENTAL -	2900 JEFFERSON DAVIS	VA LTANKS, VA SPILLS, VA TIER 2	Higher	1968, 0.373, NE
72	ARLINGTON RIDGE SHOP	2921-2955 SOUTH GLEB	VA VCP	Higher	2002, 0.379, WNW
73	AUBURN CLEANERS	6 E GLEBE RD	VA VCP, US AIRS, FINDS, ECHO, VA DRYCLEANERS	Higher	2151, 0.407, South
T74	RAY BURNETT VOLKSWAG	107 W GLEBE RD	VA LTANKS, VA SPILLS	Higher	2207, 0.418, SSW
T75	RAY BURNETTE VW	107 WEST GLEBE ROAD	VA LUST, VA SPILLS	Higher	2207, 0.418, SSW
76	POTOMAC YARD LANDBAY	621 W GLEBE RD	VA ENG CONTROLS, VA INST CONTROL, VA VCP	Higher	2225, 0.421, West
U77	JUST TIRES	3300 JEFFERSON DAVIS	VA LUST, VA LTANKS	Higher	2280, 0.432, SSE
78	ALAMO RENT-A-CAR	2780 JEFFERSON DAVIS	VA LUST, VA LTANKS, VA SPILLS	Higher	2371, 0.449, NNE

MAPPED SITES SUMMARY

Target Property Address:
ARLINGTON WATER POLLUTION CONTROL PLANT FLOOD WALL
ARLINGTON, VA 22202

Click on Map ID to see full detail.

MAP ID	SITE NAME	ADDRESS	DATABASE ACRONYMS	RELATIVE ELEVATION	DIST (ft. & mi.) DIRECTION
79	BERKLEY APARTMENTS	2900 S GLEBE RD	VA LTANKS, VA SPILLS	Higher	2374, 0.450, WNW
V80	AT & T	101 LEDBEATER STREET	VA LUST	Higher	2419, 0.458, SSW
V81	ALEXANDRIA B24K020	101 LEDBEATER ST	VA LTANKS, VA UST	Higher	2419, 0.458, SSW
82	HALE HEATHER RESIDEN	415 TENNESSEE AVE	VA LTANKS	Higher	2440, 0.462, WSW
83	AUBURN VILLAGE	3307 COMMONWEALTH AV	VA LUST, VA LTANKS	Higher	2478, 0.469, South
U84	CROWN #VA-007	3216 JEFFERSON DAVIS	VA LUST, VA LTANKS, VA SPILLS	Higher	2519, 0.477, SSE
85	EATON SQUARE	3814 FLORENCE DR	VA LTANKS	Higher	2550, 0.483, West

APPENDIX D

HISTORICAL AERIAL PHOTOGRAPHS

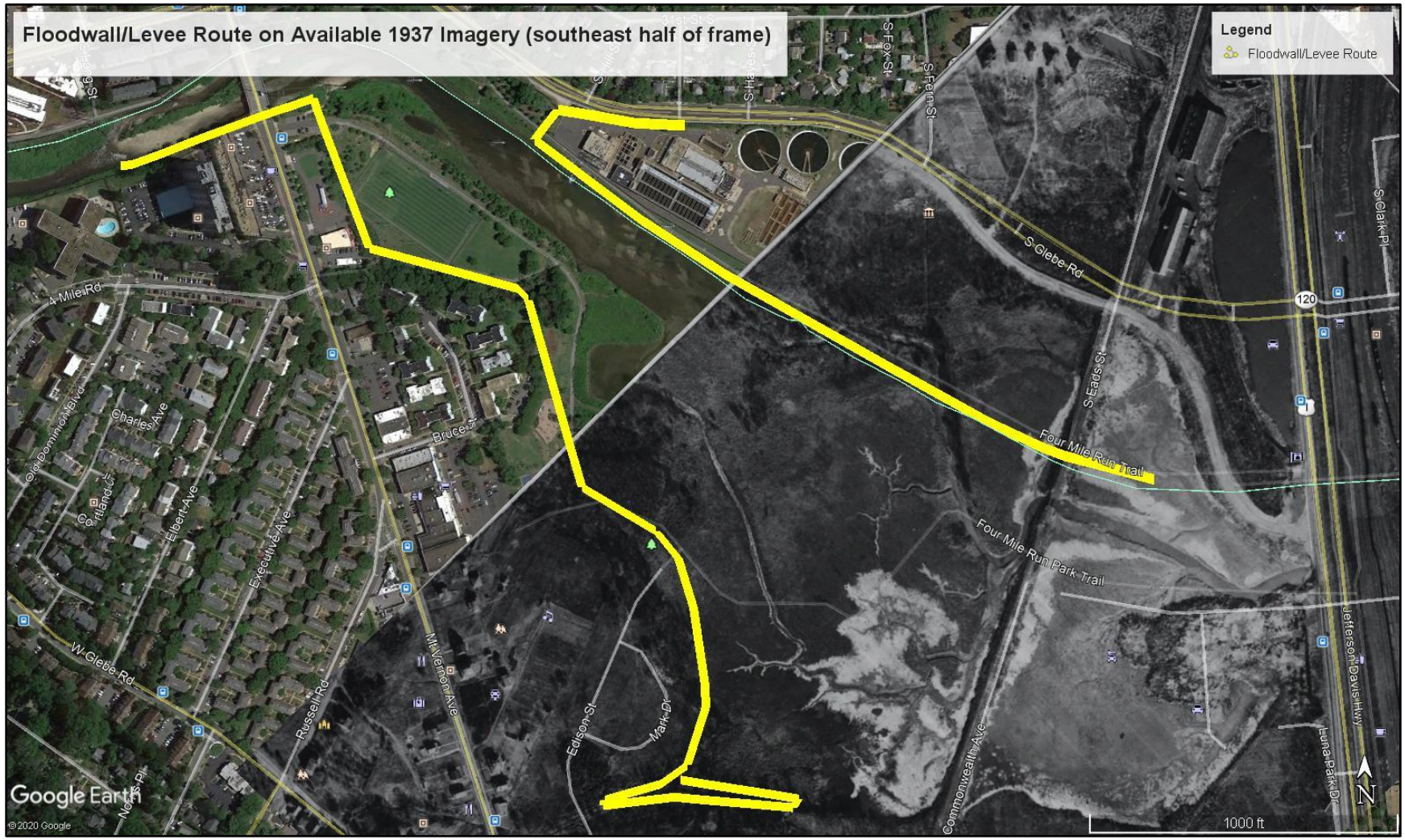
Floodwall/Levee Route on Available 1937 Imagery (southeast half of frame)
Legend
Floodwall/Levee Route
S Glebe Rd
S Fern St
S Fox St
S Eads St
S Clark Pl
120
Four Mile Run Trail
Four Mile Run Park Trail
Jefferson Davis Hwy
Luna Park Dr
Commonwealth Ave
Edison St
Mark Dr
Mt Vernon Ave
Russell Rd
Bruce St
Executive Ave
Elbert Ave
Charles Ave
Old Dominion Blvd
Cortland Ct
4 Mile Rd
W Glebe Rd
Nevis Pl
N
1000 ft
Google Earth
© 2020 Google

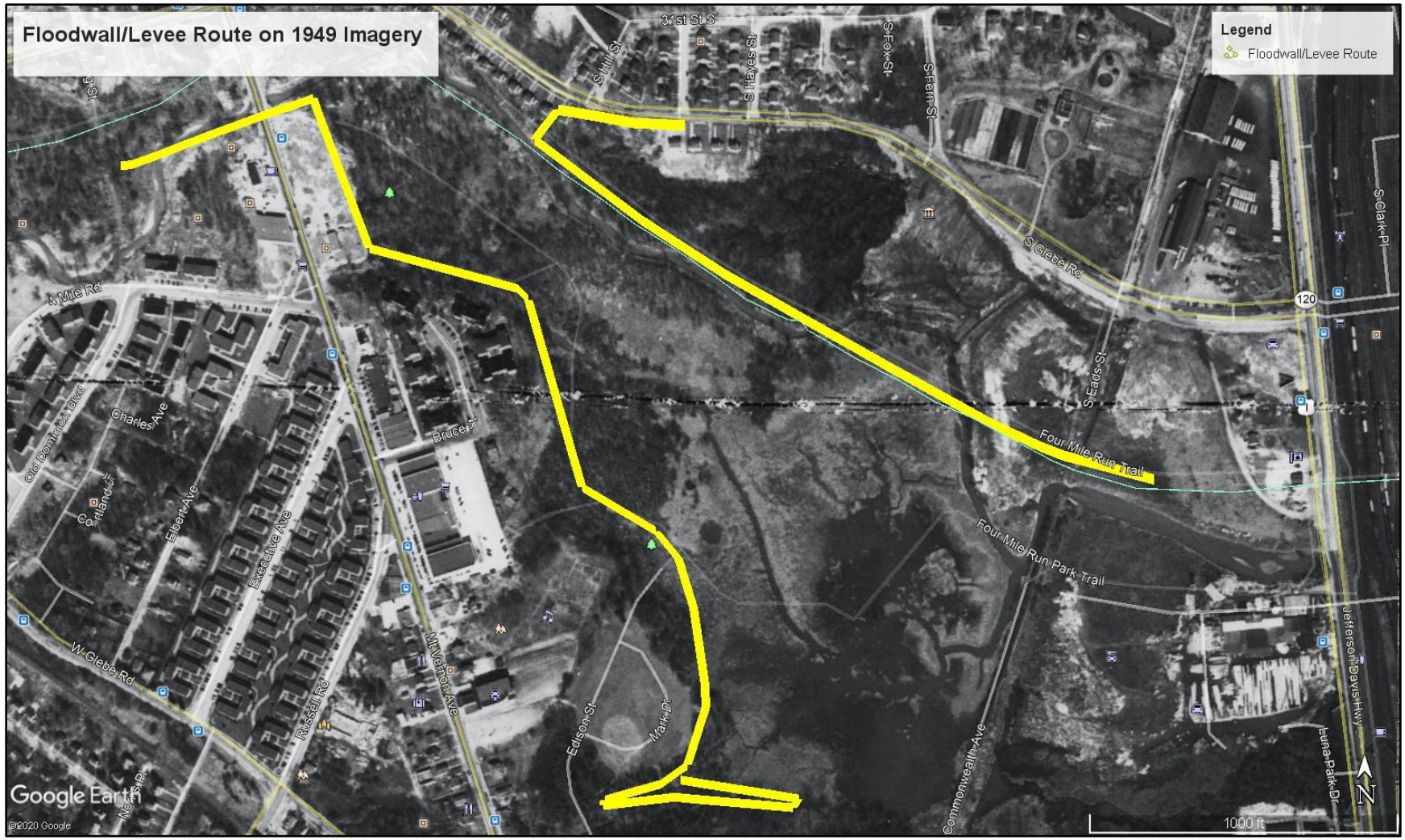
Floodwall/Levee Route on 1949 Imagery
Legend
Floodwall/Levee Route
31st St S
S Hill St
S Hayes St
S Fox St
S Fern St
S Glebe Rd
S Clark Pl
120
S Eads St
Four Mile Run Trail
Four Mile Run Park Trail
4 Mile Rd
Charles Ave
Old Dominion Blvd
Cortland Ct
Elbert Ave
Executive Ave
Bruce St
W Glebe Rd
Russell Rd
Mt Vernon Ave
Edison St
Mark Dr
Commonwealth Ave
Jefferson Davis Hwy
Luna Park Dr
Google Earth
©2020 Google
1000 ft
N

Floodwall/Levee Route on 1957 Imagery
Legend
Floodwall/Levee Route
31st St S
S Hill St
S Hayes St
S Fox St
S Fern St
120
S Glebe Rd
S Eads St
S Clark Pl
4 Mile Rd
Old Dominion Blvd
Charles Ave
Cortland Ct
Elbert Ave
Executive Ave
Bruce St
Four Mile Run Trail
Four Mile Run Park Trail
W Glebe Rd
Russell Rd
Mt Vernon Ave
Edison St
Mark Dr
Commonwealth Ave
Jefferson Davis Hwy
Luna Park Dr
Norris St
1000 ft
N
Google Earth
©2020 Google
Gray Buildings © 2008 Sanborn

APPENDIX D

EDR® REPORT

Arlington Water Pollution Control Plant Flood Wall
Arlington Water Pollution Control Plant Flood Wall
Arlington, VA 22202

Inquiry Number: 6092062.6s
June 15, 2020

The EDR Radius Map™ Report with GeoCheck®

6 Armstrong Road, 4th floor
Shelton, CT 06484
Toll Free: 800.352.0050
www.edrnet.com

TABLE OF CONTENTS

SECTION	PAGE
Executive Summary	ES1
Overview Map	2
Detail Map	3
Map Findings Summary	4
Map Findings	8
Orphan Summary	544
Government Records Searched/Data Currency Tracking	GR-1

GEOCHECK ADDENDUM

Physical Setting Source Addendum	A-1
Physical Setting Source Summary	A-2
Physical Setting SSURGO Soil Map	A-5
Physical Setting Source Map	A-9
Physical Setting Source Map Findings	A-11
Physical Setting Source Records Searched	PSGR-1

Thank you for your business.
Please contact EDR at 1-800-352-0050
with any questions or comments.

Disclaimer - Copyright and Trademark Notice

This Report contains certain information obtained from a variety of public and other sources reasonably available to Environmental Data Resources, Inc. It cannot be concluded from this Report that coverage information for the target and surrounding properties does not exist from other sources. **NO WARRANTY EXPRESSED OR IMPLIED, IS MADE WHATSOEVER IN CONNECTION WITH THIS REPORT. ENVIRONMENTAL DATA RESOURCES, INC. SPECIFICALLY DISCLAIMS THE MAKING OF ANY SUCH WARRANTIES, INCLUDING WITHOUT LIMITATION, MERCHANTABILITY OR FITNESS FOR A PARTICULAR USE OR PURPOSE. ALL RISK IS ASSUMED BY THE USER. IN NO EVENT SHALL ENVIRONMENTAL DATA RESOURCES, INC. BE LIABLE TO ANYONE, WHETHER ARISING OUT OF ERRORS OR OMISSIONS, NEGLIGENCE, ACCIDENT OR ANY OTHER CAUSE, FOR ANY LOSS OF DAMAGE, INCLUDING, WITHOUT LIMITATION, SPECIAL, INCIDENTAL, CONSEQUENTIAL, OR EXEMPLARY DAMAGES. ANY LIABILITY ON THE PART OF ENVIRONMENTAL DATA RESOURCES, INC. IS STRICTLY LIMITED TO A REFUND OF THE AMOUNT PAID FOR THIS REPORT.** Purchaser accepts this Report "AS IS". Any analyses, estimates, ratings, environmental risk levels or risk codes provided in this Report are provided for illustrative purposes only, and are not intended to provide, nor should they be interpreted as providing any facts regarding, or prediction or forecast of, any environmental risk for any property. Only a Phase I Environmental Site Assessment performed by an environmental professional can provide information regarding the environmental risk for any property. Additionally, the information provided in this Report is not to be construed as legal advice.

Copyright 2020 by Environmental Data Resources, Inc. All rights reserved. Reproduction in any media or format, in whole or in part, of any report or map of Environmental Data Resources, Inc., or its affiliates, is prohibited without prior written permission.

EDR and its logos (including Sanborn and Sanborn Map) are trademarks of Environmental Data Resources, Inc. or its affiliates. All other trademarks used herein are the property of their respective owners.

EXECUTIVE SUMMARY

A search of available environmental records was conducted by Environmental Data Resources, Inc (EDR). The report was designed to assist parties seeking to meet the search requirements of EPA's Standards and Practices for All Appropriate Inquiries (40 CFR Part 312), the ASTM Standard Practice for Environmental Site Assessments (E 1527-13), the ASTM Standard Practice for Environmental Site Assessments for Forestland or Rural Property (E 2247-16), the ASTM Standard Practice for Limited Environmental Due Diligence: Transaction Screen Process (E 1528-14) or custom requirements developed for the evaluation of environmental risk associated with a parcel of real estate.

TARGET PROPERTY INFORMATION

ADDRESS

ARLINGTON WATER POLLUTION CONTROL PLANT FLOOD WALL
ARLINGTON, VA 22202

COORDINATES

Latitude (North):	38.8421480 - 38˚ 50' 31.73''
Longitude (West):	77.0575090 - 77˚ 3' 27.03''
Universal Tranverse Mercator:	Zone 18
UTM X (Meters):	321428.7
UTM Y (Meters):	4301063.5
Elevation:	5 ft. above sea level

USGS TOPOGRAPHIC MAP ASSOCIATED WITH TARGET PROPERTY

Target Property Map:	5950781 ALEXANDRIA, VA
Version Date:	2013

AERIAL PHOTOGRAPHY IN THIS REPORT

Portions of Photo from:	20140927, 20150722
Source:	USDA

MAPPED SITES SUMMARY

Target Property Address:
ARLINGTON WATER POLLUTION CONTROL PLANT FLOOD WALL
ARLINGTON, VA 22202

Click on Map ID to see full detail.

MAP ID	SITE NAME	ADDRESS	DATABASE ACRONYMS	RELATIVE ELEVATION	DIST (ft. & mi.) DIRECTION
A1	ARLINGTON COUNTY WPC	3324 SOUTH GLEBE ROA	VA SPILLS	Higher	1 ft.
A2	KONRAD MATTHEW J RES	3113 S HIGH ST	VA LTANKS	Higher	119, 0.023, NNW
A3	VERA LUIS MANUEL RES	3110 S HIGH ST	VA LTANKS	Higher	166, 0.031, NW
A4	BAUMGARTNER CHRISTOP	3109 S HIGH ST	VA LTANKS	Higher	178, 0.034, NNW
B5	PORSCHE ARLINGTON	3100 JEFFERSON DAVIS	PA MANIFEST	Higher	527, 0.100, East
B6	HEISHMAN BMW INC	3100 JEFFERSON DAVIS	RCRA-VSQG	Higher	527, 0.100, East
B7	HEISHMAN BMW	3154 JEFFERSON DAVIS	VA LTANKS	Higher	574, 0.109, East
B8	HEISHMAN BMW INC	3154 JEFFERSON DAVIS	RCRA-VSQG, VA UST, FINDS, ECHO, NJ MANIFEST	Higher	574, 0.109, East
C9	HERTZ RENT A CAR (AR	3800 RICHMOND HWY	VA UST, VA SPILLS, VA Financial Assurance, VA TIER...	Higher	593, 0.112, SE
C10	HELMS CONCRETE SITE	3800 JEFFERSON DAVIS	VA LUST, VA LTANKS, VA INST CONTROL, VA VCP, VA...	Higher	593, 0.112, SE
C11	HERTZ RENT A CAR (AR	3800 RICHMOND HWY	VA AST	Higher	593, 0.112, SE
C12	ALEXANDRIA TOYOTA	3800 JEFFERSON DAVIS	VA VCP	Higher	593, 0.112, SE
C13	HERTZ CORP	3800 JEFFERSON DAVIS	RCRA-VSQG, FINDS, ECHO, NJ MANIFEST	Higher	593, 0.112, SE
D14	ARLINGTON COUNTY WAT	3402 SOUTH GLEBE ROA	RCRA-VSQG	Higher	642, 0.122, NNE
D15	ARLINGTON COUNTY WAT	3402 S GLEBE RD	VA LTANKS, VA SPILLS, VA AIRS, VA NPDES	Higher	642, 0.122, NNE
D16	ARLINGTON COUNTY WPC	3402 S GLEBE RD	PA MANIFEST	Higher	642, 0.122, NNE
D17	ARLINGTON COUNTY WAT	3402 S GLEBE RD	VA UST, VA AST	Higher	642, 0.122, NNE
D18	ARLINGTON COUNTY GOV	3401 S GLEBE RD	PA MANIFEST	Higher	648, 0.123, NNE
D19	ARLINGTON CNTY GOVT-	3401 S GLEBE ROAD	RCRA NonGen / NLR, ICIS, US AIRS, NY MANIFEST	Higher	648, 0.123, NNE
D20	ARLINGTON POTW	3401 SOUTH GLEBE ROA	VA LUST, VA SPILLS	Higher	648, 0.123, NNE
E21	POTOMAC VILLAGE APAR	3913 BRUCE ST	VA LTANKS	Higher	693, 0.131, West
E22	POTOMAC VILLAGE APAR	3913 BRUCE STREET	VA LUST	Higher	693, 0.131, West
F23	DURON PAINT	4109 MOUNT VERNON AV	VA LTANKS	Higher	717, 0.136, WNW
24	ALEXANDRIA TOYOTA SI	3800 JEFFERSON DAVIS	RCRA NonGen / NLR, NJ MANIFEST	Higher	737, 0.140, SE
G25	KEUM, KIM S	4125 MT VERNON AV	RCRA NonGen / NLR	Higher	768, 0.145, WNW
G26	ARLANDRIA CLEANERS	4125 MOUNT VERNON AV	VA DRYCLEANERS	Higher	768, 0.145, WNW
F27	SUNOCO SERVICE STATI	4007 MT VERNON AVE	RCRA NonGen / NLR, FINDS, ECHO	Higher	779, 0.148, West
H28	EXXON CO USA #24205	4001 MT VERNON-EXECU	RCRA-VSQG, FINDS, ECHO	Higher	835, 0.158, West
H29	CHEVRON 122159	4001 MOUNT VERNON AV	VA LTANKS	Higher	835, 0.158, West
H30	EXXON R/S #24205	4001 MOUNT VERNON AV	VA UST, VA Financial Assurance	Higher	835, 0.158, West
H31	CHEVRON #122159	4001 MT. VERNON AVEN	VA LUST	Higher	835, 0.158, West
F32	KEITH PETERSON	4102 MOUNT VERNON AV	VA UST	Higher	864, 0.164, WNW
G33	AMOCO OIL CO	4122 MOUNT VERNON AV	VA UST	Higher	892, 0.169, WNW
G34	JOANNE S. PETERS	4118 MOUNT VERNON AV	VA UST	Higher	892, 0.169, WNW
G35	AMOCO - EUDY'S	4118 MOUNT VERNON AV	VA LUST, VA LTANKS	Higher	892, 0.169, WNW
I36	WMATA - BUS GARAGE	3501 SOUTH GLEBE ROA	VA LUST, VA SPILLS	Higher	946, 0.179, ENE
I37	WMATA METRO BUS GARA	3501 SOUTH GLEBE ROA	RCRA-SQG, US AIRS, FINDS, NY MANIFEST, PA MANIFEST	Higher	946, 0.179, ENE
I38	WMATA - FOUR MILE RU	3501 S GLEBE RD	VA LTANKS, VA UST, VA AST, VA Financial Assurance	Higher	946, 0.179, ENE
J39	SHOPPERS FOOD WAREHO	3801 JEFFERSON DAVIS	RCRA-VSQG, FINDS, ECHO	Higher	1020, 0.193, SE

MAPPED SITES SUMMARY

Target Property Address:
ARLINGTON WATER POLLUTION CONTROL PLANT FLOOD WALL
ARLINGTON, VA 22202

Click on Map ID to see full detail.

MAP ID	SITE NAME	ADDRESS	DATABASE ACRONYMS	RELATIVE ELEVATION	DIST (ft. & mi.) DIRECTION
J40	SHOPPERS FOOD WAREHO	3801 JEFFERSON DAVIS	PA MANIFEST	Higher	1020, 0.193, SE
K41	CVS PHARMACY #1422	3811 MT. VERNON AVEN	RCRA NonGen / NLR	Higher	1124, 0.213, WSW
J42	AUTO BENZ BODY SHOP	3700 JEFF DAVIS HWY	RCRA-VSQG, FINDS, ECHO, NY MANIFEST	Higher	1136, 0.215, SE
43	POTOMAC VILLAGE APAR	506 FOUR MILE DRIVE	VA LUST	Higher	1151, 0.218, West
J44	CRYSTAL CAR CARE INC	3700 JEFFERSON DAVIS	RCRA-SQG, FINDS, ECHO	Higher	1151, 0.218, SE
J45	VIRGINIA ADJUSTABLE-	3700 JEFFERSON DAVIS	VA UST	Higher	1151, 0.218, SE
K46	MOM'S ORGANIC MARKET	3831 MOUNT VERNON AV	RCRA NonGen / NLR, FINDS, ECHO	Higher	1182, 0.224, WSW
L47	CORA B. KELLY SCHOOL	3600 COMMONWEALTH AV	VA LUST	Higher	1425, 0.270, South
L48	CORA B KELLY SCHOOL	3600 COMMONWEALTH AV	VA LTANKS	Higher	1425, 0.270, South
M49	JACKSON CROSSING	120 E REED AVE	VA ENG CONTROLS, VA INST CONTROL, VA VCP	Higher	1474, 0.279, SE
M50	ALEXANDRIA CITY PROP	3600 JEFFERSON DAVIS	VA LTANKS	Higher	1495, 0.283, SE
51	VDOT - CRYSTAL CITY	2910 JEFFERSON DAVIS	VA LTANKS	Higher	1496, 0.283, NE
N52	GP CONDO LIMITED LIA	3915 OLD DOMINION BL	VA LTANKS	Higher	1512, 0.286, West
O53	NATIONAL CAR RENTAL	117 E REED AVE	VA LTANKS, VA UST	Higher	1527, 0.289, SSE
O54	NATIONAL CAR RENTAL	117 EAST REED AVENUE	VA LUST	Higher	1527, 0.289, SSE
P55	NEW BROOKSIDE APARTM	601 FOUR MILE ROAD	VA LUST	Higher	1539, 0.291, West
P56	NEW BROOKSIDE APARTM	601 FOUR MILE RD	VA LTANKS	Higher	1539, 0.291, West
57	1ST CHOICE BODY SHOP	525 31ST ST S	VA LTANKS	Higher	1549, 0.293, NNE
N58	RUDD REALTY	649 NOTABENE DR	VA LTANKS	Higher	1598, 0.303, West
N59	RUDD REALTY	649 NOTOBENE DRIVE	VA LUST	Higher	1598, 0.303, West
Q60	QUALEX	3701 MOUNT VERNON AV	VA LUST	Higher	1686, 0.319, SW
Q61	QUALEX INCORPORATED	3701 MOUNT VERNON AV	VA LTANKS	Higher	1686, 0.319, SW
R62	ARLEDGE REAL ESTATE	625 NOTABENE DR	VA LUST, VA LTANKS	Higher	1789, 0.339, West
63	NATIONAL GATEWAY LAN	3400 POTOMAC AVE	VA LTANKS, VA VCP	Higher	1798, 0.341, ENE
64	MONTE CARLO FINANCIA	112 LYNHAVEN DR	VA LTANKS	Higher	1806, 0.342, SSE
S65	VIRGINIA PUBLIC WORK	500 31ST ST S	VA LTANKS	Higher	1852, 0.351, NE
66	PETERSON MARK GARDNE	814 26TH PL S	VA LTANKS	Higher	1854, 0.351, NNW
S67	ARLINGTON COUNTY REF	500 31ST ST S	VA SWF/LF, VA LUST	Higher	1877, 0.355, NE
68	AI SMITH MANAGEMENT	3812 OLD DOMINION BL	VA LUST, VA LTANKS	Higher	1922, 0.364, West
R69	JAMES D GANANER		VA LUST, VA UST	Higher	1937, 0.367, West
R70	GARDEN APARTMENTS	607 NOTABENE DR	VA LTANKS	Higher	1937, 0.367, West
S71	THRIFTY CAR RENTAL -	2900 JEFFERSON DAVIS	VA LTANKS, VA SPILLS, VA TIER 2	Higher	1968, 0.373, NE
72	ARLINGTON RIDGE SHOP	2921-2955 SOUTH GLEB	VA VCP	Higher	2002, 0.379, WNW
73	AUBURN CLEANERS	6 E GLEBE RD	VA VCP, US AIRS, FINDS, ECHO, VA DRYCLEANERS	Higher	2151, 0.407, South
T74	RAY BURNETT VOLKSWAG	107 W GLEBE RD	VA LTANKS, VA SPILLS	Higher	2207, 0.418, SSW
T75	RAY BURNETTE VW	107 WEST GLEBE ROAD	VA LUST, VA SPILLS	Higher	2207, 0.418, SSW
76	POTOMAC YARD LANDBAY	621 W GLEBE RD	VA ENG CONTROLS, VA INST CONTROL, VA VCP	Higher	2225, 0.421, West
U77	JUST TIRES	3300 JEFFERSON DAVIS	VA LUST, VA LTANKS	Higher	2280, 0.432, SSE
78	ALAMO RENT-A-CAR	2780 JEFFERSON DAVIS	VA LUST, VA LTANKS, VA SPILLS	Higher	2371, 0.449, NNE

MAPPED SITES SUMMARY

Target Property Address:
ARLINGTON WATER POLLUTION CONTROL PLANT FLOOD WALL
ARLINGTON, VA 22202

Click on Map ID to see full detail.

MAP ID	SITE NAME	ADDRESS	DATABASE ACRONYMS	RELATIVE ELEVATION	DIST (ft. & mi.) DIRECTION
79	BERKLEY APARTMENTS	2900 S GLEBE RD	VA LTANKS, VA SPILLS	Higher	2374, 0.450, WNW
V80	AT & T	101 LEDBEATER STREET	VA LUST	Higher	2419, 0.458, SSW
V81	ALEXANDRIA B24K020	101 LEDBEATER ST	VA LTANKS, VA UST	Higher	2419, 0.458, SSW
82	HALE HEATHER RESIDEN	415 TENNESSEE AVE	VA LTANKS	Higher	2440, 0.462, WSW
83	AUBURN VILLAGE	3307 COMMONWEALTH AV	VA LUST, VA LTANKS	Higher	2478, 0.469, South
U84	CROWN #VA-007	3216 JEFFERSON DAVIS	VA LUST, VA LTANKS, VA SPILLS	Higher	2519, 0.477, SSE
85	EATON SQUARE	3814 FLORENCE DR	VA LTANKS	Higher	2550, 0.483, West

EXECUTIVE SUMMARY

TARGET PROPERTY SEARCH RESULTS

The target property was not listed in any of the databases searched by EDR.

DATABASES WITH NO MAPPED SITES

No mapped sites were found in EDR's search of available ("reasonably ascertainable ") government records either on the target property or within the search radius around the target property for the following databases:

STANDARD ENVIRONMENTAL RECORDS

Federal NPL site list

NPL ..... National Priority List
Proposed NPL ..... Proposed National Priority List Sites
NPL LIENS ..... Federal Superfund Liens

Federal Delisted NPL site list

Delisted NPL ..... National Priority List Deletions

Federal CERCLIS list

FEDERAL FACILITY ..... Federal Facility Site Information listing
SEMS ..... Superfund Enterprise Management System

Federal CERCLIS NFRAP site list

SEMS-ARCHIVE ..... Superfund Enterprise Management System Archive

Federal RCRA CORRACTS facilities list

CORRACTS ..... Corrective Action Report

Federal RCRA non-CORRACTS TSD facilities list

RCRA-TSDF ..... RCRA - Treatment, Storage and Disposal

Federal RCRA generators list

RCRA-LQG ..... RCRA - Large Quantity Generators

Federal institutional controls / engineering controls registries

LUCIS ..... Land Use Control Information System
US ENG CONTROLS ..... Engineering Controls Sites List
US INST CONTROLS ..... Institutional Controls Sites List

Federal ERNS list

ERNS ..... Emergency Response Notification System

State- and tribal - equivalent CERCLIS

VA SHWS..... This state does not maintain a SHWS list. See the Federal CERCLIS list and Federal NPL list.
DC SHWS..... This state does not maintain a SHWS list. See the Federal CERCLIS list and Federal NPL list.

State and tribal landfill and/or solid waste disposal site lists

DC SWF/LF..... Solid Waste Facility Listing

State and tribal leaking storage tank lists

DC LUST..... District of Columbia LUST Cases
INDIAN LUST..... Leaking Underground Storage Tanks on Indian Land

State and tribal registered storage tank lists

FEMA UST..... Underground Storage Tank Listing
DC UST..... Underground Storage Tank Database List
DC AST..... List of Aboveground Storage Tanks
INDIAN UST..... Underground Storage Tanks on Indian Land

State and tribal voluntary cleanup sites

DC VCP..... Voluntary Cleanup Program Sites
INDIAN VCP..... Voluntary Cleanup Priority Listing

State and tribal Brownfields sites

VA BROWNFIELDS..... Brownfields Site Specific Assessments
DC BROWNFIELDS..... Brownfields Site Database

ADDITIONAL ENVIRONMENTAL RECORDS

Local Brownfield lists

US BROWNFIELDS..... A Listing of Brownfields Sites

Local Lists of Landfill / Solid Waste Disposal Sites

INDIAN ODI..... Report on the Status of Open Dumps on Indian Lands
DEBRIS REGION 9..... Torres Martinez Reservation Illegal Dump Site Locations
ODI..... Open Dump Inventory
IHS OPEN DUMPS..... Open Dumps on Indian Land

Local Lists of Hazardous waste / Contaminated Sites

US HIST CDL..... Delisted National Clandestine Laboratory Register
US CDL..... National Clandestine Laboratory Register

Local Land Records

LIENS 2..... CERCLA Lien Information

EXECUTIVE SUMMARY

Records of Emergency Release Reports

HMIRS	Hazardous Materials Information Reporting System
VA SPILLS 90	SPILLS 90 data from FirstSearch

Other Ascertainable Records

FUDS	Formerly Used Defense Sites
DOD	Department of Defense Sites
SCRD DRYCLEANERS	State Coalition for Remediation of Drycleaners Listing
US FIN ASSUR	Financial Assurance Information
EPA WATCH LIST	EPA WATCH LIST
2020 COR ACTION	2020 Corrective Action Program List
TSCA	Toxic Substances Control Act
TRIS	Toxic Chemical Release Inventory System
SSTS	Section 7 Tracking Systems
ROD	Records Of Decision
RMP	Risk Management Plans
RAATS	RCRA Administrative Action Tracking System
PRP	Potentially Responsible Parties
PADS	PCB Activity Database System
FTTS	FIFRA/ TSCA Tracking System - FIFRA (Federal Insecticide, Fungicide, & Rodenticide Act)/TSCA (Toxic Substances Control Act)
MLTS	Material Licensing Tracking System
COAL ASH DOE	Steam-Electric Plant Operation Data
COAL ASH EPA	Coal Combustion Residues Surface Impoundments List
PCB TRANSFORMER	PCB Transformer Registration Database
RADINFO	Radiation Information Database
HIST FTTS	FIFRA/TSCA Tracking System Administrative Case Listing
DOT OPS	Incident and Accident Data
CONSENT	Superfund (CERCLA) Consent Decrees
INDIAN RESERV	Indian Reservations
FUSRAP	Formerly Utilized Sites Remedial Action Program
UMTRA	Uranium Mill Tailings Sites
LEAD SMELTERS	Lead Smelter Sites
US MINES	Mines Master Index File
ABANDONED MINES	Abandoned Mines
DOCKET HWC	Hazardous Waste Compliance Docket Listing
UXO	Unexploded Ordnance Sites
FUELS PROGRAM	EPA Fuels Program Registered Listing
VA COAL ASH	Coal Ash Disposal Sites
VA ENF	Enforcement Actions Data
VA UIC	Underground Injection Control Wells
MINES MRDS	Mineral Resources Data System

EDR HIGH RISK HISTORICAL RECORDS

EDR Exclusive Records

EDR MGP	EDR Proprietary Manufactured Gas Plants
EDR Hist Auto	EDR Exclusive Historical Auto Stations
EDR Hist Cleaner	EDR Exclusive Historical Cleaners

EDR RECOVERED GOVERNMENT ARCHIVES

Exclusive Recovered Govt. Archives

VA RGA LF	Recovered Government Archive Solid Waste Facilities List

EXECUTIVE SUMMARY

DC RGA LF..... Recovered Government Archive Solid Waste Facilities List
VA RGA LUST..... Recovered Government Archive Leaking Underground Storage Tank
DC RGA LUST..... Recovered Government Archive Leaking Underground Storage Tank

SURROUNDING SITES: SEARCH RESULTS

Surrounding sites were identified in the following databases.

Elevations have been determined from the USGS Digital Elevation Model and should be evaluated on a relative (not an absolute) basis. Relative elevation information between sites of close proximity should be field verified. Sites with an elevation equal to or higher than the target property have been differentiated below from sites with an elevation lower than the target property.
Page numbers and map identification numbers refer to the EDR Radius Map report where detailed data on individual sites can be reviewed.

Sites listed in ***bold italics*** are in multiple databases.

Unmappable (orphan) sites are not considered in the foregoing analysis.

STANDARD ENVIRONMENTAL RECORDS

Federal RCRA generators list

RCRA-SQG: RCRAInfo is EPA's comprehensive information system, providing access to data supporting the Resource Conservation and Recovery Act (RCRA) of 1976 and the Hazardous and Solid Waste Amendments (HSWA) of 1984. The database includes selective information on sites which generate, transport, store, treat and/or dispose of hazardous waste as defined by the Resource Conservation and Recovery Act (RCRA). Small quantity generators (SQGs) generate between 100 kg and 1,000 kg of hazardous waste per month.

A review of the RCRA-SQG list, as provided by EDR, and dated 03/23/2020 has revealed that there are 2 RCRA-SQG sites within approximately 0.25 miles of the target property.

Equal/Higher Elevation	Address	Direction / Distance	Map ID	Page
WMATA METRO BUS GARA EPA ID:: VAD981112022	***3501 SOUTH GLEBE ROA***	***ENE 1/8 - 1/4 (0.179 mi.)***	***I37***	***411***
CRYSTAL CAR CARE INC EPA ID:: VAD988208724	***3700 JEFFERSON DAVIS***	***SE 1/8 - 1/4 (0.218 mi.)***	***J44***	***473***

RCRA-VSQG: RCRAInfo is EPA's comprehensive information system, providing access to data supporting the Resource Conservation and Recovery Act (RCRA) of 1976 and the Hazardous and Solid Waste Amendments (HSWA) of 1984. The database includes selective information on sites which generate, transport, store, treat and/or dispose of hazardous waste as defined by the Resource Conservation and Recovery Act (RCRA). Very small quantity generators (VSQGs) generate less than 100 kg of hazardous waste, or less than 1 kg of acutely hazardous waste per month.

A review of the RCRA-VSQG list, as provided by EDR, and dated 03/23/2020 has revealed that there are 7 RCRA-VSQG sites within approximately 0.25 miles of the target property.

Equal/Higher Elevation	Address	Direction / Distance	Map ID	Page
HEISHMAN BMW INC EPA ID:: VAD062022942	3100 JEFFERSON DAVIS	E 0 - 1/8 (0.100 mi.)	B6	13
HEISHMAN BMW INC	***3154 JEFFERSON DAVIS***	***E 0 - 1/8 (0.109 mi.)***	***B8***	***15***

EPA ID:: VAD981740541				
HERTZ CORP	***3800 JEFFERSON DAVIS***	***SE 0 - 1/8 (0.112 mi.)***	***C13***	***76***
EPA ID:: VAD981937360				
ARLINGTON COUNTY WAT	3402 SOUTH GLEBE ROA	NNE 0 - 1/8 (0.122 mi.)	D14	95
EPA ID:: VAR000016014				
EXXON CO USA #24205	***4001 MT VERNON-EXECU***	***W 1/8 - 1/4 (0.158 mi.)***	***H28***	***373***
EPA ID:: VAD988196440				
SHOPPERS FOOD WAREHO	***3801 JEFFERSON DAVIS***	***SE 1/8 - 1/4 (0.193 mi.)***	***J39***	***460***
EPA ID:: VAR000524306				
AUTO BENZ BODY SHOP	***3700 JEFF DAVIS HWY***	***SE 1/8 - 1/4 (0.215 mi.)***	***J42***	***469***
EPA ID:: VAD988190914				

State and tribal landfill and/or solid waste disposal site lists

VA SWF/LF: The Solid Waste Management Facilities/Landfill Sites records typically contain an inventory of solid waste disposal facilities or landfills in a particular state. The data come from the Department of Environmental Quality's Permitted Facilities list.

A review of the VA SWF/LF list, as provided by EDR, and dated 03/05/2020 has revealed that there is 1 VA SWF/LF site within approximately 0.5 miles of the target property.

Equal/Higher Elevation	Address	Direction / Distance	Map ID	Page
ARLINGTON COUNTY REF	***500 31ST ST S***	***NE 1/4 - 1/2 (0.355 mi.)***	***S67***	***497***
Permit Number: SWP383				
pmt_stat: Revoked				

State and tribal leaking storage tank lists

VA LUST: The Leaking Underground Storage Tank Database.

A review of the VA LUST list, as provided by EDR, has revealed that there are 22 VA LUST sites within approximately 0.5 miles of the target property.

Equal/Higher Elevation	Address	Direction / Distance	Map ID	Page
HELMS CONCRETE SITE	***3800 JEFFERSON DAVIS***	***SE 0 - 1/8 (0.112 mi.)***	***C10***	***58***
Database: LUST REG NO, Date of Government Version: 05/18/2004				
Facility Status: Closed				
Pollution Complaint #: 87-0710				
Pollution Complaint #: 94-0872				
Closed Date: 3/17/1997				
Closed Date: 4/25/1995				
Facility ID: 3021159				
ARLINGTON POTW	***3401 SOUTH GLEBE ROA***	***NNE 0 - 1/8 (0.123 mi.)***	***D20***	***345***
Database: LUST REG NO, Date of Government Version: 05/18/2004				
Facility Status: Closed				
Pollution Complaint #: 83-0548				
Pollution Complaint #: 84-0514				

Pollution Complaint #: 86-0653
Pollution Complaint #: 87-0355
Pollution Complaint #: 95-3759
**Additional key fields are available in the Map Findings section*
Closed Date: 7/16/1997
Closed Date: 2/20/2001
Closed Date: 1/25/1999
Closed Date: 5/2/1996
Closed Date: 1/9/1997
**Additional key fields are available in the Map Findings section*
Facility ID: 3011817

POTOMAC VILLAGE APAR	3913 BRUCE STREET	W 1/8 - 1/4 (0.131 mi.)	E22	351

Database: LUST REG NO, Date of Government Version: 05/18/2004
Facility Status: Closed
Pollution Complaint #: 95-4268
Closed Date: 7/31/1995
Facility ID: 3025235

CHEVRON #122159	4001 MT. VERNON AVEN	W 1/8 - 1/4 (0.158 mi.)	H31	385

Database: LUST REG NO, Date of Government Version: 05/18/2004
Facility Status: Closed
Pollution Complaint #: 93-2089
Closed Date: 6/23/1995
Facility ID: 3015628

AMOCO - EUDY'S	***4118 MOUNT VERNON AV***	***WNW 1/8 - 1/4 (0.169 mi.)***	***G35***	***401***

Database: LUST REG NO, Date of Government Version: 05/18/2004
Facility Status: Closed
Pollution Complaint #: 88-0747
Closed Date: 7/5/1995
Facility ID: 3001582

WMATA - BUS GARAGE	***3501 SOUTH GLEBE ROA***	***ENE 1/8 - 1/4 (0.179 mi.)***	***I36***	***401***

Database: LUST REG NO, Date of Government Version: 05/18/2004
Facility Status: Closed
Facility Status: Open
Pollution Complaint #: 90-1202
Pollution Complaint #: 92-2175
Pollution Complaint #: 93-1087
Pollution Complaint #: 93-0012
Pollution Complaint #: 93-2366
**Additional key fields are available in the Map Findings section*
Closed Date: 1/25/1995
Closed Date: 10/16/1995
Closed Date: 4/21/1995
Facility ID: 3011334

POTOMAC VILLAGE APAR	506 FOUR MILE DRIVE	W 1/8 - 1/4 (0.218 mi.)	43	473

Database: LUST REG NO, Date of Government Version: 05/18/2004
Facility Status: Closed
Pollution Complaint #: 92-0870
Closed Date: 8/17/1995
Facility ID: 3025235

CORA B. KELLY SCHOOL	3600 COMMONWEALTH AV	S 1/4 - 1/2 (0.270 mi.)	L47	479

Database: LUST REG NO, Date of Government Version: 05/18/2004
Facility Status: Closed
Pollution Complaint #: 90-1567

Closed Date: 9/14/1994
Facility ID: 3024661

NATIONAL CAR RENTAL 117 EAST REED AVENUE SSE 1/4 - 1/2 (0.289 mi.) O54 487
Database: LUST REG NO, Date of Government Version: 05/18/2004
Facility Status: Closed
Pollution Complaint #: 92-0626
Closed Date: 8/23/1994
Facility ID: 3025228

NEW BROOKSIDE APARTM 601 FOUR MILE ROAD W 1/4 - 1/2 (0.291 mi.) P55 488
Database: LUST REG NO, Date of Government Version: 05/18/2004
Facility Status: Open
Pollution Complaint #: 01-3060
Facility ID: 0

RUDD REALTY 649 NOTOBENE DRIVE W 1/4 - 1/2 (0.303 mi.) N59 490
Database: LUST REG NO, Date of Government Version: 05/18/2004
Facility Status: Open
Pollution Complaint #: 94-0674
Facility ID: 3900485

QUALEX 3701 MOUNT VERNON AV SW 1/4 - 1/2 (0.319 mi.) Q60 490
Database: LUST REG NO, Date of Government Version: 05/18/2004
Facility Status: Closed
Pollution Complaint #: 92-1422
Closed Date: 8/30/1993
Facility ID: 3026147

ARLEDGE REAL ESTATE 625 NOTABENE DR W 1/4 - 1/2 (0.339 mi.) R62 491
Database: LUST REG NO, Date of Government Version: 05/18/2004
Facility Status: Closed
Pollution Complaint #: 92-1203
Closed Date: 9/1/1994
Facility ID: 3026818

ARLINGTON COUNTY REF 500 31ST ST S NE 1/4 - 1/2 (0.355 mi.) S67 497
Database: LUST REG NO, Date of Government Version: 05/18/2004
Facility Status: Closed
Pollution Complaint #: 91-0023
Closed Date: 9/9/1994
Facility ID: 3024676

AI SMITH MANAGEMENT 3812 OLD DOMINION BL W 1/4 - 1/2 (0.364 mi.) 68 498
Database: LUST REG NO, Date of Government Version: 05/18/2004
Facility Status: Open
Pollution Complaint #: 92-0118
Facility ID: 3025211

JAMES D GANANER W 1/4 - 1/2 (0.367 mi.) R69 498
Database: LUST REG NO, Date of Government Version: 05/18/2004
Facility Status: Closed
Pollution Complaint #: 91-1885
Closed Date: 8/29/1994
Facility ID: 3026841

RAY BURNETTE VW 107 WEST GLEBE ROAD SSW 1/4 - 1/2 (0.418 mi.) T75 516
Database: LUST REG NO, Date of Government Version: 05/18/2004
Facility Status: Closed
Pollution Complaint #: 99-3274
Closed Date: 9/22/2000

Facility ID: 3005157

JUST TIRES ***3300 JEFFERSON DAVIS*** ***SSE 1/4 - 1/2 (0.432 mi.)*** ***U77*** ***522***
Database: LUST REG NO, Date of Government Version: 05/18/2004
Facility Status: Closed
Pollution Complaint #: 98-3689
Closed Date: 3/9/1998
Facility ID: 3900294

ALAMO RENT-A-CAR ***2780 JEFFERSON DAVIS*** ***NNE 1/4 - 1/2 (0.449 mi.)*** ***78*** ***522***
Database: LUST REG NO, Date of Government Version: 05/18/2004
Facility Status: Closed
Pollution Complaint #: 90-1320
Closed Date: 11/8/1993
Facility ID: 3012557

AT & T 101 LEDBEATER STREET SSW 1/4 - 1/2 (0.458 mi.) V80 534
Database: LUST REG NO, Date of Government Version: 05/18/2004
Facility Status: Closed
Pollution Complaint #: 95-4170
Closed Date: 6/19/1995
Facility ID: 3009572

AUBURN VILLAGE ***3307 COMMONWEALTH AV*** ***S 1/4 - 1/2 (0.469 mi.)*** ***83*** ***537***
Database: LUST REG NO, Date of Government Version: 05/18/2004
Facility Status: Closed
Pollution Complaint #: 99-3214
Closed Date: 2/23/1999
Facility ID: 3900295

CROWN #VA-007 ***3216 JEFFERSON DAVIS*** ***SSE 1/4 - 1/2 (0.477 mi.)*** ***U84*** ***537***
Database: LUST REG NO, Date of Government Version: 05/18/2004
Facility Status: Closed
Facility Status: Open
Pollution Complaint #: 93-1850
Pollution Complaint #: 01-3023
Closed Date: 10/5/1994
Facility ID: 3001699
Facility ID: 0

VA LTANKS: The Leaking Tanks Database contains current Leaking petroleum tanks. The data comes from the Department of Environmental Quality.

A review of the VA LTANKS list, as provided by EDR, and dated 02/05/2020 has revealed that there are 37 VA LTANKS sites within approximately 0.5 miles of the target property.

Equal/Higher Elevation	Address	Direction / Distance	Map ID	Page
KONRAD MATTHEW J RES Facility Status: Closed CEDS Facility Id: 200000853898 Pollution Complaint #: 20113021	3113 S HIGH ST	NNW 0 - 1/8 (0.023 mi.)	A2	10
VERA LUIS MANUEL RES Facility Status: Closed CEDS Facility Id: 200000885244 Pollution Complaint #: 20173454	3110 S HIGH ST	NW 0 - 1/8 (0.031 mi.)	A3	11
BAUMGARTNER CHRISTOP	3109 S HIGH ST	NNW 0 - 1/8 (0.034 mi.)	A4	11

Facility Status: Closed CEDS Facility Id: 200000883955 Pollution Complaint #: 20173107				
HEISHMAN BMW Facility Status: Closed CEDS Facility Id: 200000077663 Pollution Complaint #: 20143072	3154 JEFFERSON DAVIS	E 0 - 1/8 (0.109 mi.)	B7	15
HELMS CONCRETE SITE Facility Status: Closed CEDS Facility Id: 200000194012 Pollution Complaint #: 20093148 Pollution Complaint #: 19940872 Pollution Complaint #: 19870710	***3800 JEFFERSON DAVIS***	***SE 0 - 1/8 (0.112 mi.)***	***C10***	***58***
ARLINGTON COUNTY WAT Facility Status: Closed CEDS Facility Id: 200000093378 Pollution Complaint #: 19973086 Pollution Complaint #: 19963092 Pollution Complaint #: 19963036 Pollution Complaint #: 19953883 Pollution Complaint #: 19953759 **Additional key fields are available in the Map Findings section*	***3402 S GLEBE RD***	***NNE 0 - 1/8 (0.122 mi.)***	***D15***	***99***
POTOMAC VILLAGE APAR Facility Status: Closed CEDS Facility Id: 200000075537 Pollution Complaint #: 19954268 Pollution Complaint #: 19920870	3913 BRUCE ST	W 1/8 - 1/4 (0.131 mi.)	E21	350
DURON PAINT Facility Status: Closed CEDS Facility Id: 200000845784 Pollution Complaint #: 20073162	4109 MOUNT VERNON AV	WNW 1/8 - 1/4 (0.136 mi.)	F23	352
CHEVRON 122159 Facility Status: Closed CEDS Facility Id: 200000078606 Pollution Complaint #: 19932089	4001 MOUNT VERNON AV	W 1/8 - 1/4 (0.158 mi.)	H29	375
AMOCO - EUDY'S Facility Status: Closed CEDS Facility Id: 200000075667 Pollution Complaint #: 19880747	***4118 MOUNT VERNON AV***	***WNW 1/8 - 1/4 (0.169 mi.)***	***G35***	***401***
WMATA - FOUR MILE RU Facility Status: Closed CEDS Facility Id: 200000080423 Pollution Complaint #: 20003332 Pollution Complaint #: 19954213 Pollution Complaint #: 19954067 Pollution Complaint #: 19932366 Pollution Complaint #: 19931087 **Additional key fields are available in the Map Findings section*	***3501 S GLEBE RD***	***ENE 1/8 - 1/4 (0.179 mi.)***	***I38***	***428***
CORA B KELLY SCHOOL Facility Status: Closed CEDS Facility Id: 200000079216 Pollution Complaint #: 19901567	3600 COMMONWEALTH AV	S 1/4 - 1/2 (0.270 mi.)	L48	479
ALEXANDRIA CITY PROP	3600 JEFFERSON DAVIS	SE 1/4 - 1/2 (0.283 mi.)	M50	484

Facility Status: Closed CEDS Facility Id: 200000202953 Pollution Complaint #: 20023004				
VDOT - CRYSTAL CITY Facility Status: Closed CEDS Facility Id: 200000198689 Pollution Complaint #: 19901202	2910 JEFFERSON DAVIS	NE 1/4 - 1/2 (0.283 mi.)	51	484
GP CONDO LIMITED LIA Facility Status: Closed CEDS Facility Id: 200000851806 Pollution Complaint #: 20103023	3915 OLD DOMINION BL	W 1/4 - 1/2 (0.286 mi.)	N52	485
NATIONAL CAR RENTAL Facility Status: Closed CEDS Facility Id: 200000087085 Pollution Complaint #: 19920626	***117 E REED AVE***	***SSE 1/4 - 1/2 (0.289 mi.)***	***O53***	***485***
NEW BROOKSIDE APARTM Facility Status: Closed CEDS Facility Id: 200000197090 Pollution Complaint #: 20013060	601 FOUR MILE RD	W 1/4 - 1/2 (0.291 mi.)	P56	488
1ST CHOICE BODY SHOP Facility Status: Closed CEDS Facility Id: 200000216460 Pollution Complaint #: 20053030	525 31ST ST S	NNE 1/4 - 1/2 (0.293 mi.)	57	489
RUDD REALTY Facility Status: Closed CEDS Facility Id: 200000185687 Pollution Complaint #: 19940674	649 NOTABENE DR	W 1/4 - 1/2 (0.303 mi.)	N58	489
QUALEX INCORPORATED Facility Status: Closed CEDS Facility Id: 200000075384 Pollution Complaint #: 19921422	3701 MOUNT VERNON AV	SW 1/4 - 1/2 (0.319 mi.)	Q61	491
ARLEDGE REAL ESTATE Facility Status: Closed CEDS Facility Id: 200000080096 Pollution Complaint #: 19921203	***625 NOTABENE DR***	***W 1/4 - 1/2 (0.339 mi.)***	***R62***	***491***
NATIONAL GATEWAY LAN Facility Status: Closed CEDS Facility Id: 200000877094 Pollution Complaint #: 20173418	***3400 POTOMAC AVE***	***ENE 1/4 - 1/2 (0.341 mi.)***	***63***	***492***
MONTE CARLO FINANCIA Facility Status: Closed CEDS Facility Id: 200000880374 Pollution Complaint #: 20153196	112 LYNHAVEN DR	SSE 1/4 - 1/2 (0.342 mi.)	64	495
VIRGINIA PUBLIC WORK Facility Status: Closed CEDS Facility Id: 200000073687 Pollution Complaint #: 19910023	500 31ST ST S	NE 1/4 - 1/2 (0.351 mi.)	S65	495
PETERSON MARK GARDNE Facility Status: Closed CEDS Facility Id: 200000855446 Pollution Complaint #: 20113241	814 26TH PL S	NNW 1/4 - 1/2 (0.351 mi.)	66	496
AI SMITH MANAGEMENT	***3812 OLD DOMINION BL***	***W 1/4 - 1/2 (0.364 mi.)***	***68***	***498***

Facility Status: Closed CEDS Facility Id: 200000090212 Pollution Complaint #: 19920118				
GARDEN APARTMENTS Facility Status: Closed CEDS Facility Id: 200000078030 Pollution Complaint #: 19911885	607 NOTABENE DR	W 1/4 - 1/2 (0.367 mi.)	R70	501
THRIFTY CAR RENTAL - Facility Status: Closed CEDS Facility Id: 200000193419 Pollution Complaint #: 20083188	***2900 JEFFERSON DAVIS***	***NE 1/4 - 1/2 (0.373 mi.)***	***S71***	***502***
RAY BURNETT VOLKSWAG Facility Status: Closed CEDS Facility Id: 200000075221 Pollution Complaint #: 19993274	***107 W GLEBE RD***	***SSW 1/4 - 1/2 (0.418 mi.)***	***T74***	***514***
JUST TIRES Facility Status: Closed CEDS Facility Id: 200000185496 Pollution Complaint #: 19983689	***3300 JEFFERSON DAVIS***	***SSE 1/4 - 1/2 (0.432 mi.)***	***U77***	***522***
ALAMO RENT-A-CAR Facility Status: Closed CEDS Facility Id: 200000193418 Pollution Complaint #: 19901320	***2780 JEFFERSON DAVIS***	***NNE 1/4 - 1/2 (0.449 mi.)***	***78***	***522***
BERKLEY APARTMENTS Facility Status: Closed CEDS Facility Id: 200000080111 Pollution Complaint #: 20183138	***2900 S GLEBE RD***	***WNW 1/4 - 1/2 (0.450 mi.)***	***79***	***525***
ALEXANDRIA B24K020 Facility Status: Closed CEDS Facility Id: 200000073729 Pollution Complaint #: 19954170	***101 LEDBEATER ST***	***SSW 1/4 - 1/2 (0.458 mi.)***	***V81***	***534***
HALE HEATHER RESIDEN Facility Status: Closed CEDS Facility Id: 200000217961 Pollution Complaint #: 20053140	415 TENNESSEE AVE	WSW 1/4 - 1/2 (0.462 mi.)	82	536
AUBURN VILLAGE Facility Status: Closed CEDS Facility Id: 200000185497 Pollution Complaint #: 19993214	***3307 COMMONWEALTH AV***	***S 1/4 - 1/2 (0.469 mi.)***	***83***	***537***
CROWN #VA-007 Facility Status: Closed CEDS Facility Id: 200000079124 Pollution Complaint #: 20013023 Pollution Complaint #: 19931850	***3216 JEFFERSON DAVIS***	***SSE 1/4 - 1/2 (0.477 mi.)***	***U84***	***537***
EATON SQUARE Facility Status: Closed CEDS Facility Id: 200000858442 Pollution Complaint #: 20133045	3814 FLORENCE DR	W 1/4 - 1/2 (0.483 mi.)	85	542

EXECUTIVE SUMMARY

State and tribal registered storage tank lists

VA UST: The Underground Storage Tank database contains registered USTs. USTs are regulated under Subtitle I of the Resource Conservation and Recovery Act (RCRA). The data come from the Department of Environmental Quality's Underground Storage Tank Data Notification Information.

A review of the VA UST list, as provided by EDR, and dated 02/04/2020 has revealed that there are 9 VA UST sites within approximately 0.25 miles of the target property.

Equal/Higher Elevation	Address	Direction / Distance	Map ID	Page
HEISHMAN BMW INC Tank Status: REM FROM GRD Facility Id: 3012560 CEDS Facility ID: 200000077663	***3154 JEFFERSON DAVIS***	***E 0 - 1/8 (0.109 mi.)***	***B8***	***15***
HERTZ RENT A CAR (AR Tank Status: CLS IN GRD Tank Status: CURR IN USE Tank Status: REM FROM GRD Facility Id: 3021159 CEDS Facility ID: 200000194012	***3800 RICHMOND HWY***	***SE 0 - 1/8 (0.112 mi.)***	***C9***	***37***
ARLINGTON COUNTY WAT Tank Status: PERM OUT OF USE Tank Status: REM FROM GRD Facility Id: 3011817 CEDS Facility ID: 200000093378	***3402 S GLEBE RD***	***NNE 0 - 1/8 (0.122 mi.)***	***D17***	***287***
EXXON R/S #24205 Tank Status: REM FROM GRD Tank Status: CURR IN USE Facility Id: 3015628 CEDS Facility ID: 200000078606	***4001 MOUNT VERNON AV***	***W 1/8 - 1/4 (0.158 mi.)***	***H30***	***375***
KEITH PETERSON Tank Status: REM FROM GRD Facility Id: 3037544 CEDS Facility ID: 200000197189	4102 MOUNT VERNON AV	WNW 1/8 - 1/4 (0.164 mi.)	F32	386
AMOCO OIL CO Tank Status: REM FROM GRD Facility Id: 3014738 CEDS Facility ID: 200000095987	4122 MOUNT VERNON AV	WNW 1/8 - 1/4 (0.169 mi.)	G33	387
JOANNE S. PETERS Tank Status: REM FROM GRD Facility Id: 3001582 CEDS Facility ID: 200000075667	4118 MOUNT VERNON AV	WNW 1/8 - 1/4 (0.169 mi.)	G34	396
WMATA - FOUR MILE RU Tank Status: CURR IN USE Tank Status: PERM OUT OF USE Tank Status: REM FROM GRD Facility Id: 3011334 CEDS Facility ID: 200000080423	***3501 S GLEBE RD***	***ENE 1/8 - 1/4 (0.179 mi.)***	***I38***	***428***
VIRGINIA ADJUSTABLE- Tank Status: CLS IN GRD Facility Id: 3020729	3700 JEFFERSON DAVIS	SE 1/8 - 1/4 (0.218 mi.)	J45	475

CEDS Facility ID: 200000093435

VA AST: The Aboveground Storage Tank database contains registered ASTs. The data come from the Department of Environmental Quality's Aboveground Storage Tank Data Notification Information.

A review of the VA AST list, as provided by EDR, and dated 02/04/2020 has revealed that there are 3 VA AST sites within approximately 0.25 miles of the target property.

Equal/Higher Elevation	Address	Direction / Distance	Map ID	Page
HERTZ RENT A CAR (AR Facility ID: 3021159 CEDS Facility ID: 200000194012	3800 RICHMOND HWY	SE 0 - 1/8 (0.112 mi.)	C11	70
ARLINGTON COUNTY WAT Facility ID: 3011817 CEDS Facility ID: 200000093378	***3402 S GLEBE RD***	***NNE 0 - 1/8 (0.122 mi.)***	***D17***	***287***
WMATA - FOUR MILE RU Facility ID: 3011334 CEDS Facility ID: 200000080423	***3501 S GLEBE RD***	***ENE 1/8 - 1/4 (0.179 mi.)***	***I38***	***428***

State and tribal institutional control / engineering control registries

VA ENG CONTROLS: A listing of sites with Engineering Controls in place. Engineering controls include various forms of caps, building foundations, liners, and treatment methods to create pathway elimination for regulated substances to enter environmental media or effect human health.

A review of the VA ENG CONTROLS list, as provided by EDR, and dated 01/07/2020 has revealed that there are 2 VA ENG CONTROLS sites within approximately 0.5 miles of the target property.

Equal/Higher Elevation	Address	Direction / Distance	Map ID	Page
JACKSON CROSSING Facility ID: VRP00642	***120 E REED AVE***	***SE 1/4 - 1/2 (0.279 mi.)***	***M49***	***480***
POTOMAC YARD LANDBAY Facility ID: VRP00602	***621 W GLEBE RD***	***W 1/4 - 1/2 (0.421 mi.)***	***76***	***518***

Sites included in the Voluntary Remediation Program that have Deed Restrictions.

A review of the VA INST CONTROL list, as provided by EDR, and dated 01/07/2020 has revealed that there are 3 VA INST CONTROL sites within approximately 0.5 miles of the target property.

Equal/Higher Elevation	Address	Direction / Distance	Map ID	Page
HELMS CONCRETE SITE Facility ID: VRP00196	***3800 JEFFERSON DAVIS***	***SE 0 - 1/8 (0.112 mi.)***	***C10***	***58***
JACKSON CROSSING Facility ID: VRP00642	***120 E REED AVE***	***SE 1/4 - 1/2 (0.279 mi.)***	***M49***	***480***
POTOMAC YARD LANDBAY Facility ID: VRP00602	***621 W GLEBE RD***	***W 1/4 - 1/2 (0.421 mi.)***	***76***	***518***

EXECUTIVE SUMMARY

State and tribal voluntary cleanup sites

VA VCP: The Voluntary Remediation Program encourages owners of selected contaminated sites to take the initiative to conduct voluntary cleanups that meet state environmental standards. These sites are generally either open dumps or unpermitted solid waste disposal facilities. VRP sites can not be listed on the NPL, nor can they involve disposed RCRA hazardous wastes. The source of this data is the Department of Environmental Quality.

A review of the VA VCP list, as provided by EDR, and dated 01/07/2020 has revealed that there are 7 VA VCP sites within approximately 0.5 miles of the target property.

Equal/Higher Elevation	Address	Direction / Distance	Map ID	Page
HELMS CONCRETE SITE Facility ID: VRP00196	***3800 JEFFERSON DAVIS***	***SE 0 - 1/8 (0.112 mi.)***	***C10***	***58***
ALEXANDRIA TOYOTA Facility ID: VRP00197	3800 JEFFERSON DAVIS	SE 0 - 1/8 (0.112 mi.)	C12	74
JACKSON CROSSING Facility ID: VRP00642	***120 E REED AVE***	***SE 1/4 - 1/2 (0.279 mi.)***	***M49***	***480***
NATIONAL GATEWAY LAN Facility ID: VRP00701	***3400 POTOMAC AVE***	***ENE 1/4 - 1/2 (0.341 mi.)***	***63***	***492***
ARLINGTON RIDGE SHOP Facility ID: VRP00463	2921-2955 SOUTH GLEB	WNW 1/4 - 1/2 (0.379 mi.)	72	505
AUBURN CLEANERS Facility ID: VRP00702	***6 E GLEBE RD***	***S 1/4 - 1/2 (0.407 mi.)***	***73***	***507***
POTOMAC YARD LANDBAY Facility ID: VRP00602	***621 W GLEBE RD***	***W 1/4 - 1/2 (0.421 mi.)***	***76***	***518***

ADDITIONAL ENVIRONMENTAL RECORDS

Records of Emergency Release Reports

VA SPILLS: The Department of Environmental Quality's POLLUTION RESPONSE PROGRAM, known as PREP, provides for responses to air, water, and waste pollution incidents in order to protect human health and the environment. PREP staff often work to assist local emergency responders, other state agencies, federal agencies, and responsible parties, as may be needed, to manage pollution incidents. Oil spills, fish kills, and hazardous materials spills are examples of incidents that may involve the DEQ's PREP Program.

A review of the VA SPILLS list, as provided by EDR, has revealed that there is 1 VA SPILLS site within approximately 0.001 miles of the target property.

Equal/Higher Elevation	Address	Direction / Distance	Map ID	Page
ARLINGTON COUNTY WPC Database: SPILLS, Date of Government Version: 02/25/2020 Facility Status: Closed IR Number: 2014-N-2059	3324 SOUTH GLEBE ROA	0 - 1/8 (0.000 mi.)	A1	8

Other Ascertainable Records

RCRA NonGen / NLR: RCRAInfo is EPA's comprehensive information system, providing access to data supporting the Resource Conservation and Recovery Act (RCRA) of 1976 and the Hazardous and Solid Waste Amendments (HSWA) of 1984. The database includes selective information on sites which generate, transport, store, treat and/or dispose of hazardous waste as defined by the Resource Conservation and Recovery Act (RCRA). Non-Generators do not presently generate hazardous waste.

A review of the RCRA NonGen / NLR list, as provided by EDR, and dated 03/23/2020 has revealed that there are 6 RCRA NonGen / NLR sites within approximately 0.25 miles of the target property.

Equal/Higher Elevation	Address	Direction / Distance	Map ID	Page
ARLINGTON CNTY GOVT- EPA ID:: VAD980720411	***3401 S GLEBE ROAD***	***NNE 0 - 1/8 (0.123 mi.)***	***D19***	***315***
ALEXANDRIA TOYOTA SI EPA ID:: VAR000008888	***3800 JEFFERSON DAVIS***	***SE 1/8 - 1/4 (0.140 mi.)***	***24***	***352***
KEUM, KIM S EPA ID:: VAD023626989	4125 MT VERNON AV	WNW 1/8 - 1/4 (0.145 mi.)	G25	368
SUNOCO SERVICE STATI EPA ID:: VAD000760330	***4007 MT VERNON AVE***	***W 1/8 - 1/4 (0.148 mi.)***	***F27***	***371***
CVS PHARMACY #1422 EPA ID:: VAR000522326	3811 MT. VERNON AVEN	WSW 1/8 - 1/4 (0.213 mi.)	K41	468
MOM'S ORGANIC MARKET EPA ID:: VAP403201412	***3831 MOUNT VERNON AV***	***WSW 1/8 - 1/4 (0.224 mi.)***	***K46***	***477***

VA DRYCLEANERS: A listing of registered drycleaners.

A review of the VA DRYCLEANERS list, as provided by EDR, and dated 10/21/2019 has revealed that there is 1 VA DRYCLEANERS site within approximately 0.25 miles of the target property.

Equal/Higher Elevation	Address	Direction / Distance	Map ID	Page
ARLANDRIA CLEANERS Registration Number: 72054 Oper Status: Permanently Shutdown	4125 MOUNT VERNON AV	WNW 1/8 - 1/4 (0.145 mi.)	G26	370

NY MANIFEST: Manifest is a document that lists and tracks hazardous waste from the generator through transporters to a TSD facility.

A review of the NY MANIFEST list, as provided by EDR, and dated 01/01/2019 has revealed that there are 3 NY MANIFEST sites within approximately 0.25 miles of the target property.

Equal/Higher Elevation	Address	Direction / Distance	Map ID	Page
ARLINGTON CNTY GOVT- EPA ID: VAD980720411	***3401 S GLEBE ROAD***	***NNE 0 - 1/8 (0.123 mi.)***	***D19***	***315***
WMATA METRO BUS GARA EPA ID: VAD981112022	***3501 SOUTH GLEBE ROA***	***ENE 1/8 - 1/4 (0.179 mi.)***	***I37***	***411***
AUTO BENZ BODY SHOP	***3700 JEFF DAVIS HWY***	***SE 1/8 - 1/4 (0.215 mi.)***	***J42***	***469***

EXECUTIVE SUMMARY

EPA ID: VAD988190914

NJ MANIFEST: Hazardous waste manifest information.

A review of the NJ MANIFEST list, as provided by EDR, and dated 12/31/2018 has revealed that there are 3 NJ MANIFEST sites within approximately 0.25 miles of the target property.

Equal/Higher Elevation	Address	Direction / Distance	Map ID	Page
HEISHMAN BMW INC EPA Id: VAD981740541	***3154 JEFFERSON DAVIS***	***E 0 - 1/8 (0.109 mi.)***	***B8***	***15***
HERTZ CORP EPA Id: VAD981937360	***3800 JEFFERSON DAVIS***	***SE 0 - 1/8 (0.112 mi.)***	***C13***	***76***
ALEXANDRIA TOYOTA SI EPA Id: VAR000008888	***3800 JEFFERSON DAVIS***	***SE 1/8 - 1/4 (0.140 mi.)***	***24***	***352***

PA MANIFEST: Hazardous waste manifest information.

A review of the PA MANIFEST list, as provided by EDR, and dated 06/30/2018 has revealed that there are 5 PA MANIFEST sites within approximately 0.25 miles of the target property.

Equal/Higher Elevation	Address	Direction / Distance	Map ID	Page
PORSCHE ARLINGTON Generator EPA Id: VAD062022942	3100 JEFFERSON DAVIS	E 0 - 1/8 (0.100 mi.)	B5	12
ARLINGTON COUNTY WPC Generator EPA Id: VAR000016014	3402 S GLEBE RD	NNE 0 - 1/8 (0.122 mi.)	D16	282
ARLINGTON COUNTY GOV Generator EPA Id: VAD980720411	3401 S GLEBE RD	NNE 0 - 1/8 (0.123 mi.)	D18	314
WMATA METRO BUS GARA Generator EPA Id: VAD981112022	***3501 SOUTH GLEBE ROA***	***ENE 1/8 - 1/4 (0.179 mi.)***	***I37***	***411***
SHOPPERS FOOD WAREHO Generator EPA Id: VAR000524306	3801 JEFFERSON DAVIS	SE 1/8 - 1/4 (0.193 mi.)	J40	463

EXECUTIVE SUMMARY

Due to poor or inadequate address information, the following sites were not mapped. Count: 11 records.

Site Name	Database(s)
POTOMAC YARD LANDBAY G, PARCEL H	VA ENG CONTROLS, VA INST CONTROL, VA VCP
ARLINGTON INDUSTRIAL PROPERTY - NO	VA ENG CONTROLS, VA INST CONTROL, VA VCP
OLD ATF BUILDING	VA LUST
OAKVILLE INDUSTRIAL PARK (PREP)	VA LUST
COLONIES OF ARLINGTON	VA LUST
WETA TV26/FM91 (XREF 92-1331)	VA LUST
RFP YARD	VA LTANKS
FIELDS DELORES J RESIDENCE	VA LTANKS
ARLINGTON POLLUTION CONTROL PLANT	VA SPILLS
ARLINGTON COUNTY WATER POLLUTION C	VA SPILLS
ARLINGTON COUNTY WATER POLLUTION C	VA RGA LUST

OVERVIEW MAP - 6092062.6S

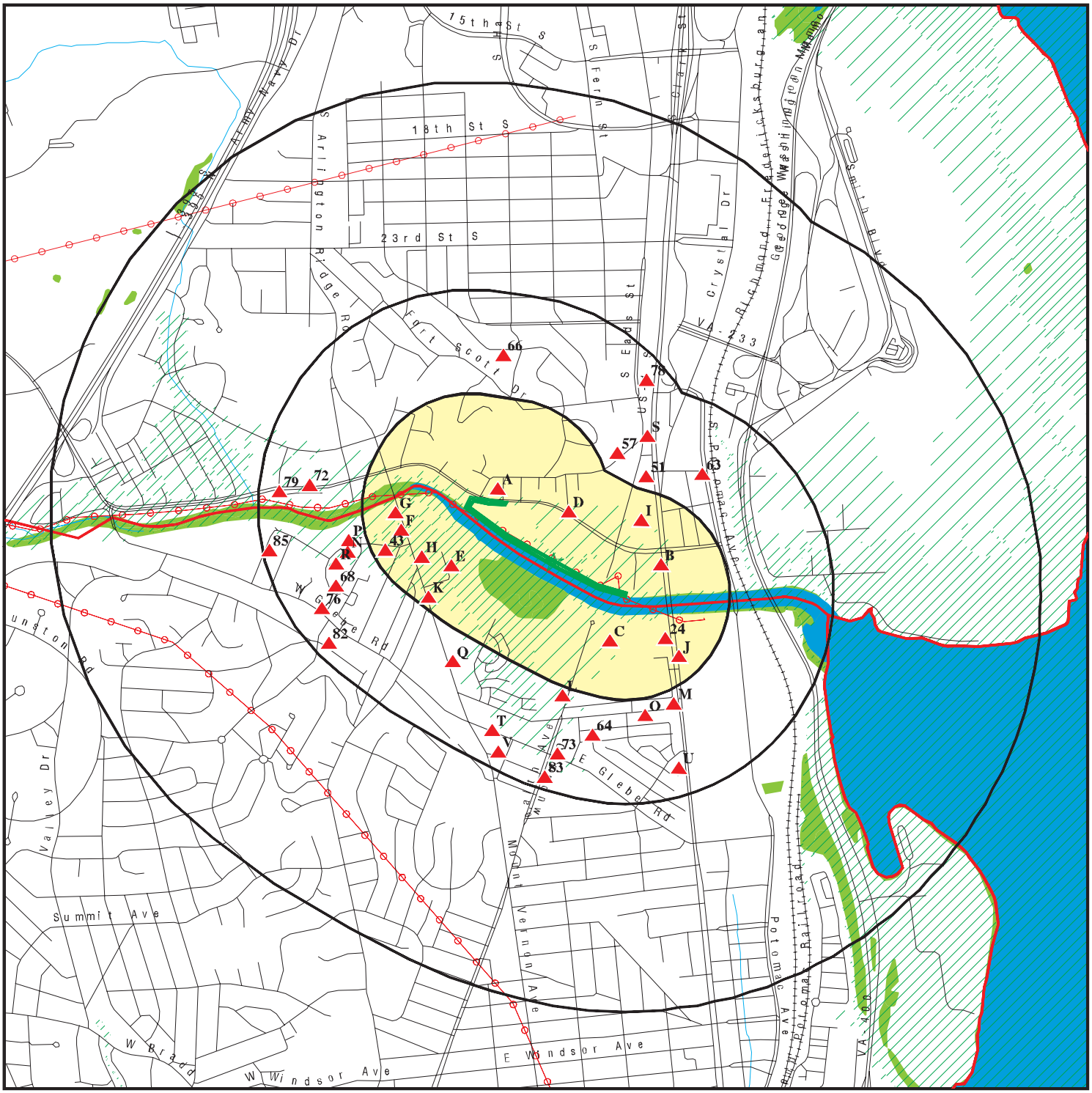

Target Property

Sites at elevations higher than or equal to the target property

Sites at elevations lower than the target property

Manufactured Gas Plants

National Priority List Sites

Dept. Defense Sites

0 1/4 1/2 1 Miles

Indian Reservations BIA

County Boundary

Power transmission lines

Special Flood Hazard Area (1%)

0.2% Annual Chance Flood Hazard

National Wetland Inventory

This report includes Interactive Map Layers to display and/or hide map information. The legend includes only those icons for the default map view.

SITE NAME: Arlington Water Pollution Control Plant Flood Wall ADDRESS: Arlington Water Pollution Control Plant Flood Wall Arlington VA 22202 LAT/LONG: 38.842148 / 77.057509	CLIENT: U.S. Army Corps of Engineers CONTACT: CJ Ditsious INQUIRY #: 6092062.6s DATE: June 15, 2020 1:02 pm

Copyright © 2020 EDR, Inc. © 2015 TomTom Rel. 2015.

DETAIL MAP - 6092062.6S

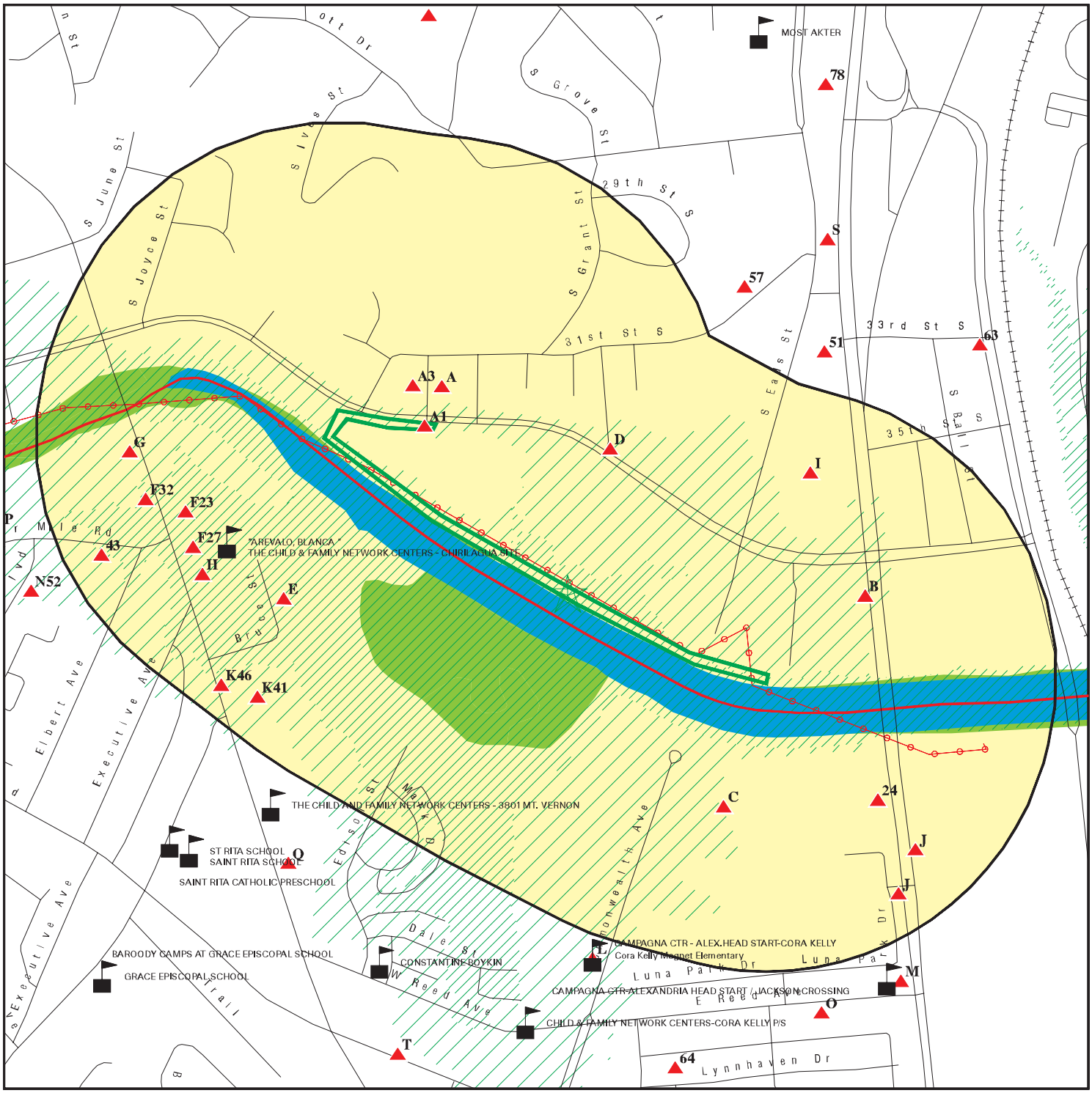

- Target Property
- Sites at elevations higher than or equal to the target property
- Sites at elevations lower than the target property
- Manufactured Gas Plants
- Sensitive Receptors
- National Priority List Sites
- Dept. Defense Sites
- Indian Reservations BIA
- County Boundary
- Power transmission lines
- Special Flood Hazard Area (1%)
- 0.2% Annual Chance Flood Hazard
- National Wetland Inventory

This report includes Interactive Map Layers to display and/or hide map information. The legend includes only those icons for the default map view.

SITE NAME:	Arlington Water Pollution Control Plant Flood Wall	CLIENT:	U.S. Army Corps of Engineers
ADDRESS:	Arlington Water Pollution Control Plant Flood Wall Arlington VA 22202	CONTACT:	CJ Ditsious
LAT/LONG:	38.842148 / 77.057509	INQUIRY #:	6092062.6s
		DATE:	June 15, 2020 1:04 pm

Copyright © 2020 EDR, Inc. © 2015 TomTom Rel. 2015.

MAP FINDINGS SUMMARY

Database	Search Distance (Miles)	Target Property	< 1/8	1/8 - 1/4	1/4 - 1/2	1/2 - 1	> 1	Total Plotted
STANDARD ENVIRONMENTAL RECORDS								
Federal NPL site list								
NPL	1.000		0	0	0	0	NR	0
Proposed NPL	1.000		0	0	0	0	NR	0
NPL LIENS	1.000		0	0	0	0	NR	0
Federal Delisted NPL site list								
Delisted NPL	1.000		0	0	0	0	NR	0
Federal CERCLIS list								
FEDERAL FACILITY	0.500		0	0	0	NR	NR	0
SEMS	0.500		0	0	0	NR	NR	0
Federal CERCLIS NFRAP site list								
SEMS-ARCHIVE	0.500		0	0	0	NR	NR	0
Federal RCRA CORRACTS facilities list								
CORRACTS	1.000		0	0	0	0	NR	0
Federal RCRA non-CORRACTS TSD facilities list								
RCRA-TSDF	0.500		0	0	0	NR	NR	0
Federal RCRA generators list								
RCRA-LQG	0.250		0	0	NR	NR	NR	0
RCRA-SQG	0.250		0	2	NR	NR	NR	2
RCRA-VSQG	0.250		4	3	NR	NR	NR	7
Federal institutional controls / engineering controls registries								
LUCIS	0.500		0	0	0	NR	NR	0
US ENG CONTROLS	0.500		0	0	0	NR	NR	0
US INST CONTROLS	0.500		0	0	0	NR	NR	0
Federal ERNS list								
ERNS	0.001		0	NR	NR	NR	NR	0
State- and tribal - equivalent CERCLIS								
VA SHWS	N/A		N/A	N/A	N/A	N/A	N/A	N/A
DC SHWS	1.000		0	0	0	0	NR	0
State and tribal landfill and/or solid waste disposal site lists								
VA SWF/LF	0.500		0	0	1	NR	NR	1
DC SWF/LF	0.500		0	0	0	NR	NR	0
State and tribal leaking storage tank lists								
VA LUST	0.500		2	5	15	NR	NR	22
DC LUST	0.500		0	0	0	NR	NR	0

MAP FINDINGS SUMMARY

Database	Search Distance (Miles)	Target Property	< 1/8	1/8 - 1/4	1/4 - 1/2	1/2 - 1	> 1	Total Plotted
INDIAN LUST	0.500		0	0	0	NR	NR	0
VA LTANKS	0.500		6	5	26	NR	NR	37
State and tribal registered storage tank lists								
FEMA UST	0.250		0	0	NR	NR	NR	0
VA UST	0.250		3	6	NR	NR	NR	9
DC UST	0.250		0	0	NR	NR	NR	0
VA AST	0.250		2	1	NR	NR	NR	3
DC AST	0.250		0	0	NR	NR	NR	0
INDIAN UST	0.250		0	0	NR	NR	NR	0
State and tribal institutional control / engineering control registries								
VA ENG CONTROLS	0.500		0	0	2	NR	NR	2
VA INST CONTROL	0.500		1	0	2	NR	NR	3
State and tribal voluntary cleanup sites								
VA VCP	0.500		2	0	5	NR	NR	7
DC VCP	0.500		0	0	0	NR	NR	0
INDIAN VCP	0.500		0	0	0	NR	NR	0
State and tribal Brownfields sites								
VA BROWNFIELDS	0.500		0	0	0	NR	NR	0
DC BROWNFIELDS	0.500		0	0	0	NR	NR	0
ADDITIONAL ENVIRONMENTAL RECORDS								
Local Brownfield lists								
US BROWNFIELDS	0.500		0	0	0	NR	NR	0
Local Lists of Landfill / Solid Waste Disposal Sites								
INDIAN ODI	0.500		0	0	0	NR	NR	0
DEBRIS REGION 9	0.500		0	0	0	NR	NR	0
ODI	0.500		0	0	0	NR	NR	0
IHS OPEN DUMPS	0.500		0	0	0	NR	NR	0
Local Lists of Hazardous waste / Contaminated Sites								
US HIST CDL	0.001		0	NR	NR	NR	NR	0
US CDL	0.001		0	NR	NR	NR	NR	0
Local Land Records								
LIENS 2	0.001		0	NR	NR	NR	NR	0
Records of Emergency Release Reports								
HMIRS	0.001		0	NR	NR	NR	NR	0
VA SPILLS	0.001		1	NR	NR	NR	NR	1
VA SPILLS 90	0.001		0	NR	NR	NR	NR	0
Other Ascertainable Records								
RCRA NonGen / NLR	0.250		1	5	NR	NR	NR	6

MAP FINDINGS SUMMARY

Database	Search Distance (Miles)	Target Property	< 1/8	1/8 - 1/4	1/4 - 1/2	1/2 - 1	> 1	Total Plotted
FUDS	1.000		0	0	0	0	NR	0
DOD	1.000		0	0	0	0	NR	0
SCRD DRYCLEANERS	0.500		0	0	0	NR	NR	0
US FIN ASSUR	0.001		0	NR	NR	NR	NR	0
EPA WATCH LIST	0.001		0	NR	NR	NR	NR	0
2020 COR ACTION	0.250		0	0	NR	NR	NR	0
TSCA	0.001		0	NR	NR	NR	NR	0
TRIS	0.001		0	NR	NR	NR	NR	0
SSTS	0.001		0	NR	NR	NR	NR	0
ROD	1.000		0	0	0	0	NR	0
RMP	0.001		0	NR	NR	NR	NR	0
RAATS	0.001		0	NR	NR	NR	NR	0
PRP	0.001		0	NR	NR	NR	NR	0
PADS	0.001		0	NR	NR	NR	NR	0
ICIS	0.001		0	NR	NR	NR	NR	0
FTTS	0.001		0	NR	NR	NR	NR	0
MLTS	0.001		0	NR	NR	NR	NR	0
COAL ASH DOE	0.001		0	NR	NR	NR	NR	0
COAL ASH EPA	0.500		0	0	0	NR	NR	0
PCB TRANSFORMER	0.001		0	NR	NR	NR	NR	0
RADINFO	0.001		0	NR	NR	NR	NR	0
HIST FTTS	0.001		0	NR	NR	NR	NR	0
DOT OPS	0.001		0	NR	NR	NR	NR	0
CONSENT	1.000		0	0	0	0	NR	0
INDIAN RESERV	1.000		0	0	0	0	NR	0
FUSRAP	1.000		0	0	0	0	NR	0
UMTRA	0.500		0	0	0	NR	NR	0
LEAD SMELTERS	0.001		0	NR	NR	NR	NR	0
US AIRS	0.001		0	NR	NR	NR	NR	0
US MINES	0.250		0	0	NR	NR	NR	0
ABANDONED MINES	0.250		0	0	NR	NR	NR	0
FINDS	0.001		0	NR	NR	NR	NR	0
DOCKET HWC	0.001		0	NR	NR	NR	NR	0
UXO	1.000		0	0	0	0	NR	0
ECHO	0.001		0	NR	NR	NR	NR	0
FUELS PROGRAM	0.250		0	0	NR	NR	NR	0
VA AIRS	0.001		0	NR	NR	NR	NR	0
VA NPDES	0.001		0	NR	NR	NR	NR	0
VA COAL ASH	0.500		0	0	0	NR	NR	0
VA DRYCLEANERS	0.250		0	1	NR	NR	NR	1
VA ENF	0.001		0	NR	NR	NR	NR	0
VA Financial Assurance	0.001		0	NR	NR	NR	NR	0
NY MANIFEST	0.250		1	2	NR	NR	NR	3
NJ MANIFEST	0.250		2	1	NR	NR	NR	3
PA MANIFEST	0.250		3	2	NR	NR	NR	5
VA TIER 2	0.001		0	NR	NR	NR	NR	0
VA UIC	0.001		0	NR	NR	NR	NR	0
MINES MRDS	0.001		0	NR	NR	NR	NR	0

EDR HIGH RISK HISTORICAL RECORDS

EDR Exclusive Records

EDR MGP	1.000		0	0	0	0	NR	0

MAP FINDINGS SUMMARY

Database	Search Distance (Miles)	Target Property	< 1/8	1/8 - 1/4	1/4 - 1/2	1/2 - 1	> 1	Total Plotted
EDR Hist Auto	0.125		0	NR	NR	NR	NR	0
EDR Hist Cleaner	0.125		0	NR	NR	NR	NR	0
EDR RECOVERED GOVERNMENT ARCHIVES								
Exclusive Recovered Govt. Archives								
VA RGA LF	0.001		0	NR	NR	NR	NR	0
DC RGA LF	0.001		0	NR	NR	NR	NR	0
VA RGA LUST	0.001		0	NR	NR	NR	NR	0
DC RGA LUST	0.001		0	NR	NR	NR	NR	0
- Totals --		0	28	33	51	0	0	112

NOTES:

TP = Target Property

NR = Not Requested at this Search Distance

Sites may be listed in more than one database

A1 **ARLINGTON COUNTY WPCP** **VA SPILLS** **S116162874**
3324 SOUTH GLEBE ROAD **N/A**
< 1/8 **ARLINGTON, VA 22202**
1 ft.

Site 1 of 4 in cluster A

Relative:
Higher

Actual:
15 ft.

SPILLS:

Name:	ARLINGTON COUNTY WPCP
Address:	3324 SOUTH GLEBE ROAD
City,State,Zip:	ARLINGTON, VA 22202
City,State,Zip:	ARLINGTON, VA 22202
Fips City/County:	013/Arlington County
Status:	Closed
Reference Id:	24499
IR Number:	2014-N-2059
Associated IR:	Not reported
Incident Date:	01/27/2014
Call Received Date:	01/28/2014
Closure Comments:	NFA
Threat To:	Not reported
Terrorism (Y/N):	N
Characterize Incident:	Accidental
Incident Type:	Point Source(Water), Water(Water)
Incident Subtype:	Point Source * Water
Materials:	Not reported
Effect To Receptor:	Not reported
Water Body:	NA
Low Quantity To Water:	0
High Quantity To Water:	0
Quantity Units:	Not reported
Other Receptors:	Not reported
RP Company:	Not reported
RP Name:	Not reported
Property Owner:	Not reported
Property Company:	Not reported
Duration Of Event (Hrs):	0
Impacts:	Not reported
Other Impacts:	Not reported
Steps Taken:	Other
Steps Taken Description:	Not reported
System Components:	Other
Other System Components:	Not reported
Cause Of Event:	Not reported
Corrective Action Taken:	Not reported
Weather Status:	No
Precipitation (Wet):	0
Discharge Type:	Yes
Discharge Volume:	0
Unknown Discharge (Y/N):	N
Site Name:	WET WEATHER FILTRATION FACILITY
Closure Date:	02/11/2014
Orig. Call Incident Description:	Ice formed somewhere in the screw conveyor system, which caused a partial blockage. This prevented the PEW from draining back into the process, and instead, it trickled down the conveyor trough and dripped onto the asphalt - forming an ice "stalagmite" on the asphalt as it froze on contact. No discahrege to state waters. Way forward: The PEW supply is currently shutoff to this process. The Wet Weather Filtration Facility General Contractor will be on site tomorrow (Tuesday) to resolve the blocked drain issue. The PEW "ice" will be

ARLINGTON COUNTY WPCP (Continued) **S116162874**

removed and returned to the treatment process.

Original Call Material Description:	Plant Effluent water
Original Call Location Description:	Wet Weather Filtration Facility 3324 South Glebe Road reported to S. Allen via email 1/27/2014 at 8:58pm
Incident Ongoing at time of Call:	No
Agencies Notified (Y/N):	N
Other Agencies:	Not reported
Permitted (Y/N):	Yes
Call Reported By Company Name:	Arlington County WPCP
Call Property Owner Company Name:	Not reported
Call Property Owner Name:	Not reported
Site Summary:	Ice formed somewhere in the screw conveyor system, which caused a partial blockage. This prevented the PEW from draining back into the process, and instead, it trickled down the conveyor trough and dripped onto the asphalt - forming an ice "stalagmite" on the asphalt as it froze on contact. No discahrege to state waters. Way forward: The PEW supply is currently shutoff to this process. The Wet Weather Filtration Facility General Contractor will be on site tomorrow (Tuesday) to resolve the blocked drain issue. The PEW "ice" will be removed and returned to the treatment process.
Name:	ARLINGTON COUNTY WPCP
Address:	3324 SOUTH GLEBE ROAD
City,State,Zip:	ARLINGTON, VA 22202
City,State,Zip:	ARLINGTON, VA 22202
Fips City/County:	013/Arlington County
Status:	Closed
Reference Id:	24499
IR Number:	2014-N-2059
Associated IR:	Not reported
Incident Date:	01/27/2014
Call Received Date:	01/28/2014
Closure Comments:	NFA
Threat To:	Not reported
Terrorism (Y/N):	N
Characterize Incident:	Accidental
Incident Type:	Point Source(Water), Water(Water)
Incident Subtype:	Point Source * Water
Materials:	Not reported
Effect To Receptor:	Not reported
Water Body:	NA
Low Quantity To Water:	0
High Quantity To Water:	0
Quantity Units:	Not reported
Other Receptors:	Not reported
RP Company:	Not reported
RP Name:	Not reported
Property Owner:	Not reported
Property Company:	Not reported
Duration Of Event (Hrs):	0
Impacts:	Not reported
Other Impacts:	Not reported
Steps Taken:	Other
Steps Taken Description:	Not reported
System Components:	Other
Other System Components:	Not reported
Cause Of Event:	Not reported

ARLINGTON COUNTY WPCP (Continued) **S116162874**

Corrective Action Taken:	Not reported
Weather Status:	No
Precipitation (Wet):	0
Discharge Type:	Yes
Discharge Volume:	0
Unknown Discharge (Y/N):	N
Site Name:	WET WEATHER FILTRATION FACILITY
Closure Date:	02/11/2014
Orig. Call Incident Description:	Ice formed somewhere in the screw conveyor system, which caused a partial blockage. This prevented the PEW from draining back into the process, and instead, it trickled down the conveyor trough and dripped onto the asphalt - forming an ice "stalagmite" on the asphalt as it froze on contact. No discahrege to state waters. Way forward: The PEW supply is currently shutoff to this process. The Wet Weather Filtration Facility General Contractor will be on site tomorrow (Tuesday) to resolve the blocked drain issue. The PEW "ice" will be removed and returned to the treatment process.
Original Call Material Description:	Plant Effluent water
Original Call Location Description:	Wet Weather Filtration Facility 3324 South Glebe Road reported to S. Allen via email 1/27/2014 at 8:58pm
Incident Ongoing at time of Call:	No
Agencies Notified (Y/N):	N
Other Agencies:	Not reported
Permitted (Y/N):	Yes
Call Reported By Company Name:	Arlington County WPCP
Call Property Owner Company Name:	Not reported
Call Property Owner Name:	Not reported
Site Summary:	Ice formed somewhere in the screw conveyor system, which caused a partial blockage. This prevented the PEW from draining back into the process, and instead, it trickled down the conveyor trough and dripped onto the asphalt - forming an ice "stalagmite" on the asphalt as it froze on contact. No discahrege to state waters. Way forward: The PEW supply is currently shutoff to this process. The Wet Weather Filtration Facility General Contractor will be on site tomorrow (Tuesday) to resolve the blocked drain issue. The PEW "ice" will be removed and returned to the treatment process.

A2 **KONRAD MATTHEW J RESIDENCE** **VA LTANKS** **S110607859**
NNW **3113 S HIGH ST** **N/A**
< 1/8 **ARLINGTON, VA**
0.023 mi.
119 ft. **Site 2 of 4 in cluster A**

Relative:
Higher

Actual:
21 ft.

LTANKS:

Name:	KONRAD MATTHEW J RESIDENCE
Address:	3113 S HIGH ST
City,State,Zip:	ARLINGTON, VA
City,State,Zip:	ARLINGTON, VA
Region:	NRO
CEDS Facility Id:	200000853898
Case Status:	**Closed**
Pollution Complaint #:	20113021
Reported:	07/22/2010
Case Closed Date:	10/29/2010
Program:	RP Lead
Federally Regulated UST (Y/N):	N
Regulated Petroleum UST (1):	N
Excluded UST (1):	N

KONRAD MATTHEW J RESIDENCE (Continued) **S110607859**

Deferred UST (1):	N
Partially Deferred UST (1):	N
Exempt 1 UST (2):	N
Exempt 2 Heating Oil UST (2):	N
Small Heating Oil AST (2):	Y
Regulated AST (3):	N
Unregulated AST (3):	N
Other Y/N:	N
Unknown Y/N:	N
Other Description:	Not reported
Heating Oil Category:	Category 2

A3 **VERA LUIS MANUEL RESIDENCE** **VA LTANKS** **S120835375**
NW **3110 S HIGH ST** **N/A**
< 1/8 **ARLINGTON, VA 22202**
0.031 mi.
166 ft. **Site 3 of 4 in cluster A**

Relative:
Higher

Actual:
27 ft.

LTANKS:

Name:	VERA LUIS MANUEL RESIDENCE
Address:	3110 S HIGH ST
City,State,Zip:	ARLINGTON, VA 22202
City,State,Zip:	ARLINGTON, VA 22202
Region:	NRO
CEDS Facility Id:	200000885244
Case Status:	**Closed**
Pollution Complaint #:	20173454
Reported:	06/23/2017
Case Closed Date:	11/16/2018
Program:	RP Lead
Federally Regulated UST (Y/N):	N
Regulated Petroleum UST (1):	N
Excluded UST (1):	N
Deferred UST (1):	N
Partially Deferred UST (1):	N
Exempt 1 UST (2):	N
Exempt 2 Heating Oil UST (2):	N
Small Heating Oil AST (2):	Y
Regulated AST (3):	N
Unregulated AST (3):	N
Other Y/N:	N
Unknown Y/N:	N
Other Description:	Not reported
Heating Oil Category:	Category 3

A4 **BAUMGARTNER CHRISTOPHER L AND DECHINO BRITTANIE F** **VA LTANKS** **S120065145**
NNW **3109 S HIGH ST** **N/A**
< 1/8 **ARLINGTON, VA 22202**
0.034 mi.
178 ft. **Site 4 of 4 in cluster A**

Relative:
Higher

Actual:
28 ft.

LTANKS:

Name:	BAUMGARTNER CHRISTOPHER L AND DECHINO BRITTANIE F
Address:	3109 S HIGH ST
City,State,Zip:	ARLINGTON, VA 22202
City,State,Zip:	ARLINGTON, VA 22202

BAUMGARTNER CHRISTOPHER L AND DECHINO BRITTANIE F (Continued) **S120065145**

Region:	NRO
CEDS Facility Id:	200000883955
Case Status:	**Closed**
Pollution Complaint #:	20173107
Reported:	12/07/2016
Case Closed Date:	04/30/2018
Program:	RP Lead
Federally Regulated UST (Y/N):	N
Regulated Petroleum UST (1):	N
Excluded UST (1):	N
Deferred UST (1):	N
Partially Deferred UST (1):	N
Exempt 1 UST (2):	N
Exempt 2 Heating Oil UST (2):	N
Small Heating Oil AST (2):	Y
Regulated AST (3):	N
Unregulated AST (3):	N
Other Y/N:	N
Unknown Y/N:	N
Other Description:	Not reported
Heating Oil Category:	Category 3

B5 **PORSCHE ARLINGTON** **PA MANIFEST** **S116738777**
East **3100 JEFFERSON DAVIS HIGHWAY** **N/A**
< 1/8 **ARLINGTON, VA 22202**
0.100 mi.
527 ft. **Site 1 of 4 in cluster B**

Relative:
Higher

Actual:
16 ft.

Manifest Details:

Year:	2013
Manifest Number:	010991482JJK
Manifest Type:	TSD Copy
Generator EPA Id:	VAD062022942
Generator Date:	11/27/2013
Mailing Address:	Not reported
Mailing City,St,Zip:	Not reported
Contact Name:	Not reported
Contact Phone:	Not reported
TSD EPA Id:	Not reported
TSD Date:	Not reported
TSD Facility Name:	Cycle Chem Inc
TSD Facility Address:	550 Industrial Rd
TSD Facility City:	Lewisberry
TSD Facility State:	PA
Facility Telephone:	Not reported
Page Number:	1
Line Number:	1
Waste Number:	D002
Container Number:	1
Container Type:	Metal drums, barrels, kegs
Waste Quantity:	55
Unit:	Gallons (liquids only)
Handling Code:	Not reported
TSP EPA Id:	PAD067098822
Date TSP Sig:	Not reported

Year:	2013
Manifest Number:	010991482JJK

PORSCHE ARLINGTON (Continued) **S116738777**

Manifest Type:	TSD Copy
Generator EPA Id:	VAD062022942
Generator Date:	11/27/2013
Mailing Address:	Not reported
Mailing City,St,Zip:	Not reported
Contact Name:	Not reported
Contact Phone:	Not reported
TSD EPA Id:	Not reported
TSD Date:	Not reported
TSD Facility Name:	Cycle Chem Inc
TSD Facility Address:	550 Industrial Rd
TSD Facility City:	Lewisberry
TSD Facility State:	PA
Facility Telephone:	Not reported
Page Number:	1
Line Number:	1
Waste Number:	D001
Container Number:	1
Container Type:	Metal drums, barrels, kegs
Waste Quantity:	55
Unit:	Gallons (liquids only)
Handling Code:	Not reported
TSP EPA Id:	PAD067098822
Date TSP Sig:	Not reported

B6 **HEISHMAN BMW INC** **RCRA-VSQG** **1004610057**
East **3100 JEFFERSON DAVIS HWY** **VAD062022942**
< 1/8 **ARLINGTON, VA 22202**
0.100 mi.
527 ft. **Site 2 of 4 in cluster B**

Relative:
Higher

Actual:
16 ft.

RCRA-VSQG:

Date form received by agency:	1987-03-26 00:00:00.0
Facility name:	HEISHMAN BMW INC
Facility address:	3100 JEFFERSON DAVIS HWY ARLINGTON, VA 22202
EPA ID:	VAD062022942
Mailing address:	3154 JEFF DAVID HIGHWAY ARLINGTON, VA 22202
Contact:	SCOTT HEISHMAN
Contact address:	3154 JEFF DAVID HIGHWAY ARLINGTON, VA 22202
Contact country:	US
Contact telephone:	703-684-8500
Contact email:	Not reported
EPA Region:	03
Classification:	Conditionally Exempt Small Quantity Generator
Description:	Handler: generates 100 kg or less of hazardous waste per calendar month, and accumulates 1000 kg or less of hazardous waste at any time; or generates 1 kg or less of acutely hazardous waste per calendar month, and accumulates at any time: 1 kg or less of acutely hazardous waste; or 100 kg or less of any residue or contaminated soil, waste or other debris resulting from the cleanup of a spill, into or on any land or water, of acutely hazardous waste; or generates 100 kg or less of any residue or contaminated soil, waste or other debris resulting from the cleanup of a spill, into or on any land or water, of acutely hazardous waste during any calendar month, and accumulates at any time: 1 kg or less of acutely hazardous waste; or 100 kg or less of

HEISHMAN BMW INC (Continued) **1004610057**

any residue or contaminated soil, waste or other debris resulting from the cleanup of a spill, into or on any land or water, of acutely hazardous waste

Owner/Operator Summary:

Owner/operator name:	OPERNAME
Owner/operator address:	OPERSTREET OPERCITY, AK 99999
Owner/operator country:	Not reported
Owner/operator telephone:	215-555-1212
Owner/operator email:	Not reported
Owner/operator fax:	Not reported
Owner/operator extension:	Not reported
Legal status:	Private
Owner/Operator Type:	Operator
Owner/Op start date:	Not reported
Owner/Op end date:	Not reported

Owner/operator name:	BM SMITH & ASSOCIATES
Owner/operator address:	2300 NINTH ST ARLINGTON, VA 22204
Owner/operator country:	Not reported
Owner/operator telephone:	215-555-1212
Owner/operator email:	Not reported
Owner/operator fax:	Not reported
Owner/operator extension:	Not reported
Legal status:	Private
Owner/Operator Type:	Owner
Owner/Op start date:	Not reported
Owner/Op end date:	Not reported

Handler Activities Summary:

U.S. importer of hazardous waste:	No
Mixed waste (haz. and radioactive):	No
Recycler of hazardous waste:	No
Transporter of hazardous waste:	No
Treater, storer or disposer of HW:	No
Underground injection activity:	No
On-site burner exemption:	No
Furnace exemption:	No
Used oil fuel burner:	No
Used oil processor:	No
User oil refiner:	No
Used oil fuel marketer to burner:	No
Used oil Specification marketer:	No
Used oil transfer facility:	No
Used oil transporter:	No

Hazardous Waste Summary:

. Waste code:	D001
. Waste name:	IGNITABLE WASTE

Violation Status: No violations found

B7 **HEISHMAN BMW** **VA LTANKS** **S114544463**
East **3154 JEFFERSON DAVIS HWY** **N/A**
< 1/8 **ARLINGTON, VA 22202**
0.109 mi.
574 ft. **Site 3 of 4 in cluster B**

Relative:
Higher

Actual:
17 ft.

LTANKS:

Name:	HEISHMAN BMW
Address:	3154 JEFFERSON DAVIS HWY
City,State,Zip:	ARLINGTON, VA 22202
City,State,Zip:	ARLINGTON, VA 22202
Region:	NRO
CEDS Facility Id:	200000077663
Case Status:	**Closed**
Pollution Complaint #:	20143072
Reported:	10/02/2013
Case Closed Date:	11/12/2013
Program:	RP Lead
Federally Regulated UST (Y/N):	N
Regulated Petroleum UST (1):	N
Excluded UST (1):	Y
Deferred UST (1):	N
Partially Deferred UST (1):	N
Exempt 1 UST (2):	N
Exempt 2 Heating Oil UST (2):	N
Small Heating Oil AST (2):	N
Regulated AST (3):	N
Unregulated AST (3):	N
Other Y/N:	N
Unknown Y/N:	N
Other Description:	Not reported
Heating Oil Category:	Not reported

B8 **HEISHMAN BMW INC** **RCRA-VSQG** **1004789614**
East **3154 JEFFERSON DAVIS HWY** **VA UST** **VAD981740541**
< 1/8 **ARLINGTON, VA 22202** **FINDS**
0.109 mi. **ECHO**
574 ft. **Site 4 of 4 in cluster B** **NJ MANIFEST**

Relative:
Higher

Actual:
17 ft.

RCRA-VSQG:

Date form received by agency:	1986-10-28 00:00:00.0
Facility name:	HEISHMAN BMW INC
Facility address:	3154 JEFFERSON DAVIS HWY ARLINGTON, VA 22202
EPA ID:	VAD981740541
Contact:	SCOTT HEISHMAN
Contact address:	3154 JEFFERSON DAVIS HWY ARLINGTON, VA 22202
Contact country:	US
Contact telephone:	703-684-8500
Contact email:	Not reported
EPA Region:	03
Classification:	Conditionally Exempt Small Quantity Generator
Description:	Handler: generates 100 kg or less of hazardous waste per calendar month, and accumulates 1000 kg or less of hazardous waste at any time; or generates 1 kg or less of acutely hazardous waste per calendar month, and accumulates at any time: 1 kg or less of acutely hazardous waste; or 100 kg or less of any residue or contaminated soil, waste or other debris resulting from the cleanup of a spill, into or on any land or water, of acutely hazardous waste; or generates 100 kg or less

HEISHMAN BMW INC (Continued) **1004789614**

of any residue or contaminated soil, waste or other debris resulting from the cleanup of a spill, into or on any land or water, of acutely hazardous waste during any calendar month, and accumulates at any time: 1 kg or less of acutely hazardous waste; or 100 kg or less of any residue or contaminated soil, waste or other debris resulting from the cleanup of a spill, into or on any land or water, of acutely hazardous waste

Owner/Operator Summary:

Owner/operator name:	OPERNAME
Owner/operator address:	OPERSTREET OPERCITY, AK 99999
Owner/operator country:	Not reported
Owner/operator telephone:	215-555-1212
Owner/operator email:	Not reported
Owner/operator fax:	Not reported
Owner/operator extension:	Not reported
Legal status:	Private
Owner/Operator Type:	Operator
Owner/Op start date:	Not reported
Owner/Op end date:	Not reported

Owner/operator name:	BM SMITH & ASSOCIATES
Owner/operator address:	2300 NINTH ST ARLINGTON, VA 22204
Owner/operator country:	Not reported
Owner/operator telephone:	215-555-1212
Owner/operator email:	Not reported
Owner/operator fax:	Not reported
Owner/operator extension:	Not reported
Legal status:	Private
Owner/Operator Type:	Owner
Owner/Op start date:	Not reported
Owner/Op end date:	Not reported

Handler Activities Summary:

U.S. importer of hazardous waste:	No
Mixed waste (haz. and radioactive):	No
Recycler of hazardous waste:	No
Transporter of hazardous waste:	No
Treater, storer or disposer of HW:	No
Underground injection activity:	No
On-site burner exemption:	No
Furnace exemption:	No
Used oil fuel burner:	No
Used oil processor:	No
User oil refiner:	No
Used oil fuel marketer to burner:	No
Used oil Specification marketer:	No
Used oil transfer facility:	No
Used oil transporter:	No

Hazardous Waste Summary:

. Waste code: D000
. Waste name: Not Defined

HEISHMAN BMW INC (Continued) **1004789614**

. Waste code: D001
. Waste name: IGNITABLE WASTE

. Waste code: F004
. Waste name: THE FOLLOWING SPENT NONHALOGENATED SOLVENTS: CRESOLS, CRESYLIC ACID, AND NITROBENZENE; AND THE STILL BOTTOMS FROM THE RECOVERY OF THESE SOLVENTS; ALL SPENT SOLVENT MIXTURES/BLENDS CONTAINING, BEFORE USE, A TOTAL OF TEN PERCENT OR MORE (BY VOLUME) OF ONE OR MORE OF THE ABOVE NONHALOGENATED SOLVENTS OR THOSE SOLVENTS LISTED IN F001, F002, AND F005; AND STILL BOTTOMS FROM THE RECOVERY OF THESE SPENT SOLVENTS AND SPENT SOLVENT MIXTURES.

Violation Status: No violations found

Facility:

Name:	HEISHMAN BMW
Address:	3154 JEFFERSON DAVIS HWY
City,State,Zip:	ARLINGTON, VA 22202
Facility Id:	3012560
Facility Type:	AUTO DEALER
CEDS Facility ID:	200000077663

Owner:

Owner Id:	35264
Owner Name:	HEISHMAN BMW
Owner Address:	3100 JEFFERSON DAVIS HIGHWAY
Owner Address2:	Not reported
Owner City, State, Zip:	ARLINGTON, VA 22202
Owner Type:	COMMERCIAL
Number of Active AST:	0
Number of Active UST:	0
Number of Inactive AST:	0
Number of Inactive UST:	3

UST:

Facility ID:	3012560
Federally Regulated:	Yes
Tank Number:	R1
Tank Capacity:	1000
Tank Contents:	GASOLINE
Tank Status:	**REM FROM GRD**
Tank Type:	UST

Tank Material:

Install Date:	5/2/1961
Tank Materials: Bare Steel	Yes
Tank Materials: Cath Protect Steel	No
Tank Materials: Epoxy Steel	No
Tank Materials: Fiberglass	No
Tank Materials: Concrete	No
Tank Materials: Composite	No
Tank Materials: Double Walled	No
Tank Materials: Lined Interior	No
Tank Materials: Excav Liner	No
Tank Materials: Insulated Tank Jacket	No
Tank Materials: Repaired	No
Tank Materials: Unknown	No

HEISHMAN BMW INC (Continued) **1004789614**

Tank Materials: Other	No
Tank Materials: Other Note	Not reported

Release Detection:

Tank Release Detection: Leak Deferred	No
Tank Release Detection: Manual Gauge	No
Tank Release Detection: Auto Gauge	No
Tank Release Detection:Tank Tightness	No
Tank Release Detection: Vapor Monitor	No
Tank Release Detection: Inventory	No
Tank Release Detection: Stat Invent Recon	No
Tank Release Detection: Spill Install	No
Tank Release Detection: Overfill Install	No
Tank Release Detection: Groundwater	No
Tank Release Detection: Int Sec Containment	No
Tank Release Detection: Int Double Walled	No
Tank Release Detection: Other Method	No
Tank Release Detection: Other Note	Not reported
Pipe Release Detection: Leak Deferred	Not reported
Pipe Release Detection: Autoleak	Not reported
Pipe Release Detection: Line Tightness	No
Pipe Release Detection: Stat Invent Recon	No
Pipe Release Detection: Groundwater	No
Pipe Release Detection: Int Sec Containment	No
Pipe Release Det: Interior Double Walled	No
Pipe Release Detection: Other Method	No
Pipe Release Detection: Other Note	Not reported
Pipe Type:	NO VALVE SUCTION
Pipe Materials: Bare Steel	Yes
Pipe Materials: Galvanized Steel	No
Pipe Materials: Copper	No
Pipe Materials: Fiberglass	No
Pipe Materials: Cath Protect	No
Pipe Materials: Double Walled	No
Pipe Materials: Sec Containment	No
Pipe Materials: Repaired	No
Pipe Materials: Unknown	Yes
Pipe Materials: Other	No
Pipe Materials: Other Note	Not reported
Facility ID:	3012560
Federally Regulated:	Yes
Tank Number:	R2
Tank Capacity:	400
Tank Contents:	OTHER
Tank Status:	**REM FROM GRD**
Tank Type:	UST

Tank Material:

Install Date:	5/2/1970
Tank Materials: Bare Steel	Yes
Tank Materials: Cath Protect Steel	No
Tank Materials: Epoxy Steel	No
Tank Materials: Fiberglass	No

HEISHMAN BMW INC (Continued) **1004789614**

Tank Materials: Concrete	No
Tank Materials: Composite	No
Tank Materials: Double Walled	No
Tank Materials: Lined Interior	No
Tank Materials: Excav Liner	No
Tank Materials: Insulated Tank Jacket	No
Tank Materials: Repaired	No
Tank Materials: Unknown	No
Tank Materials: Other	No
Tank Materials: Other Note	Not reported

Release Detection:

Tank Release Detection: Leak Deferred	No
Tank Release Detection: Manual Gauge	No
Tank Release Detection: Auto Gauge	No
Tank Release Detection:Tank Tightness	No
Tank Release Detection: Vapor Monitor	No
Tank Release Detection: Inventory	No
Tank Release Detection: Stat Invent Recon	No
Tank Release Detection: Spill Install	No
Tank Release Detection: Overfill Install	No
Tank Release Detection: Groundwater	No
Tank Release Detection: Int Sec Containment	No
Tank Release Detection: Int Double Walled	No
Tank Release Detection: Other Method	No
Tank Release Detection: Other Note	Not reported
Pipe Release Detection: Leak Deferred	Not reported
Pipe Release Detection: Autoleak	Not reported
Pipe Release Detection: Line Tightness	No
Pipe Release Detection: Stat Invent Recon	No
Pipe Release Detection: Groundwater	No
Pipe Release Detection: Int Sec Containment	No
Pipe Release Det: Interior Double Walled	No
Pipe Release Detection: Other Method	No
Pipe Release Detection: Other Note	Not reported

Pipe Type:	NO VALVE SUCTION
Pipe Materials: Bare Steel	Yes
Pipe Materials: Galvanized Steel	No
Pipe Materials: Copper	No
Pipe Materials: Fiberglass	No
Pipe Materials: Cath Protect	No
Pipe Materials: Double Walled	No
Pipe Materials: Sec Containment	No
Pipe Materials: Repaired	No
Pipe Materials: Unknown	No
Pipe Materials: Other	No
Pipe Materials: Other Note	Not reported

Facility ID:	3012560
Federally Regulated:	Yes
Tank Number:	R3
Tank Capacity:	350
Tank Contents:	USED OIL
Tank Status:	**REM FROM GRD**

HEISHMAN BMW INC (Continued) **1004789614**

Tank Type:	UST
Tank Material:	
Install Date:	5/2/1970
Tank Materials: Bare Steel	Yes
Tank Materials: Cath Protect Steel	No
Tank Materials: Epoxy Steel	No
Tank Materials: Fiberglass	No
Tank Materials: Concrete	No
Tank Materials: Composite	No
Tank Materials: Double Walled	No
Tank Materials: Lined Interior	No
Tank Materials: Excav Liner	No
Tank Materials: Insulated Tank Jacket	No
Tank Materials: Repaired	No
Tank Materials: Unknown	No
Tank Materials: Other	No
Tank Materials: Other Note	Not reported
Release Detection:	
Tank Release Detection: Leak Deferred	No
Tank Release Detection: Manual Gauge	No
Tank Release Detection: Auto Gauge	No
Tank Release Detection:Tank Tightness	No
Tank Release Detection: Vapor Monitor	No
Tank Release Detection: Inventory	No
Tank Release Detection: Stat Invent Recon	No
Tank Release Detection: Spill Install	No
Tank Release Detection: Overfill Install	No
Tank Release Detection: Groundwater	No
Tank Release Detection: Int Sec Containment	No
Tank Release Detection: Int Double Walled	No
Tank Release Detection: Other Method	No
Tank Release Detection: Other Note	Not reported
Pipe Release Detection: Leak Deferred	Not reported
Pipe Release Detection: Autoleak	Not reported
Pipe Release Detection: Line Tightness	No
Pipe Release Detection: Stat Invent Recon	No
Pipe Release Detection: Groundwater	No
Pipe Release Detection: Int Sec Containment	No
Pipe Release Det: Interior Double Walled	No
Pipe Release Detection: Other Method	No
Pipe Release Detection: Other Note	Not reported
Pipe Type:	GRAVITY
Pipe Materials: Bare Steel	Yes
Pipe Materials: Galvanized Steel	No
Pipe Materials: Copper	No
Pipe Materials: Fiberglass	No
Pipe Materials: Cath Protect	No
Pipe Materials: Double Walled	No
Pipe Materials: Sec Containment	No
Pipe Materials: Repaired	No
Pipe Materials: Unknown	No
Pipe Materials: Other	No
Pipe Materials: Other Note	Not reported

HEISHMAN BMW INC (Continued) **1004789614**

FINDS:
Registry ID: 110005231533
Facility URL: http://ofmpub.epa.gov/enviro/fii_query_detail.disp_program_facility?p_registry_id=110005231533

Environmental Interest/Information System:
RCRAInfo is a national information system that supports the Resource Conservation and Recovery Act (RCRA) program through the tracking of events and activities related to facilities that generate, transport, and treat, store, or dispose of hazardous waste. RCRAInfo allows RCRA program staff to track the notification, permit, compliance, and corrective action activities required under RCRA.
ICIS (Integrated Compliance Information System) is the Integrated Compliance Information System and provides a database that, when complete, will contain integrated Enforcement and Compliance information across most of EPA's programs. The vision for ICIS is to replace EPA's independent databases that contain Enforcement data with a single repository for that information. Currently, ICIS contains all Federal Administrative and Judicial enforcement actions. This information is maintained in ICIS by EPA in the Regional offices and it Headquarters. A future release of ICIS will replace the Permit Compliance System (PCS) which supports the NPDES and will integrate that information with Federal actions already in the system. ICIS also has the capability to track other activities occurring in the Region that support Compliance and Enforcement programs. These include; Incident Tracking, Compliance Assistance, and Compliance Monitoring.

Click this hyperlink while viewing on your computer to access additional FINDS: detail in the EDR Site Report.

ECHO:
Envid: 1004789614
Registry ID: 110005231533
DFR URL: http://echo.epa.gov/detailed-facility-report?fid=110005231533
Name: HEISHMAN BMW INC
Address: 3154 JEFFERSON DAVIS HIGHWAY
City,State,Zip: ARLINGTON, VA 22202

NJ MANIFEST:
EPA Id: VAD981740541
Mail Address: 3154 JEFF DAVIS HWY
Mail City/State/Zip: ARLINGTON 222024093
Facility Phone: 7036848500
Emergency Phone: Not reported
Contact: ROBERT HAMMERSLEY
Comments: Not reported
SIC Code: Not reported
County: 00
Municipal: 00
Previous EPA Id: Not reported
Gen Flag: X
Trans Flag: Not reported
TSDF Flag: Not reported
Name Change: Not reported
Date Change: Not reported

Manifest:
Manifest Number: 004024059SKS

HEISHMAN BMW INC (Continued) **1004789614**

EPA ID:	VAD981740541
Date Shipped:	11/26/2013
TSDF EPA ID:	NJD002182897
Transporter EPA ID:	TXR000081205
Transporter 2 EPA ID:	Not reported
Transporter 3 EPA ID:	Not reported
Transporter 4 EPA ID:	Not reported
Transporter 5 EPA ID:	Not reported
Transporter 6 EPA ID:	Not reported
Transporter 7 EPA ID:	Not reported
Transporter 8 EPA ID:	Not reported
Transporter 9 EPA ID:	Not reported
Transporter 10 EPA ID:	Not reported
Date Trans1 Transported Waste:	Not reported
Date Trans2 Transported Waste:	Not reported
Date Trans3 Transported Waste:	Not reported
Date Trans4 Transported Waste:	Not reported
Date Trans5 Transported Waste:	Not reported
Date Trans6 Transported Waste:	Not reported
Date Trans7 Transported Waste:	Not reported
Date Trans8 Transported Waste:	Not reported
Date Trans9 Transported Waste:	Not reported
Date Trans10 Transported Waste:	Not reported
Date TSDF Received Waste:	Not reported
TSDF EPA Facility Name:	Not reported
QTY Units:	Not reported
Transporter SEQ ID:	Not reported
Transporter-1 Date:	Not reported
Waste SEQ ID:	Not reported
Waste Type Code 2:	Not reported
Waste Type Code 3:	Not reported
Waste Type Code 4:	Not reported
Waste Type Code 5:	Not reported
Waste Type Code 6:	Not reported
Date Accepted:	Not reported
Manifest Discrepancy Type:	Not reported
Data Entry Number:	Not reported
Was Load Rejected:	ARLINGTON 222024093
Reason Load Was Rejected:	Not reported

Waste:

Manifest Year:	Not reported
Waste Code:	D039
Hand Code:	Not reported
Quantity:	14.00 gallons

Manifest Number:	002406447SKS
EPA ID:	VAD981740541
Date Shipped:	06/29/2010
TSDF EPA ID:	NJD002182897
Transporter EPA ID:	TXR000050930
Transporter 2 EPA ID:	Not reported
Transporter 3 EPA ID:	Not reported
Transporter 4 EPA ID:	Not reported
Transporter 5 EPA ID:	Not reported
Transporter 6 EPA ID:	Not reported
Transporter 7 EPA ID:	Not reported

HEISHMAN BMW INC (Continued) **1004789614**

Transporter 8 EPA ID:	Not reported
Transporter 9 EPA ID:	Not reported
Transporter 10 EPA ID:	Not reported
Date Trans1 Transported Waste:	06/29/2010
Date Trans2 Transported Waste:	Not reported
Date Trans3 Transported Waste:	Not reported
Date Trans4 Transported Waste:	Not reported
Date Trans5 Transported Waste:	Not reported
Date Trans6 Transported Waste:	Not reported
Date Trans7 Transported Waste:	Not reported
Date Trans8 Transported Waste:	Not reported
Date Trans9 Transported Waste:	Not reported
Date Trans10 Transported Waste:	Not reported
Date TSDF Received Waste:	06/30/2010
TSDF EPA Facility Name:	Not reported
QTY Units:	Not reported
Transporter SEQ ID:	Not reported
Transporter-1 Date:	Not reported
Waste SEQ ID:	Not reported
Waste Type Code 2:	Not reported
Waste Type Code 3:	Not reported
Waste Type Code 4:	Not reported
Waste Type Code 5:	Not reported
Waste Type Code 6:	Not reported
Date Accepted:	Not reported
Manifest Discrepancy Type:	Not reported
Data Entry Number:	Not reported
Was Load Rejected:	ARLINGTON 222024093
Reason Load Was Rejected:	Not reported

Waste:

Manifest Year:	Not reported
Waste Code:	D039
Hand Code:	H020
Quantity:	13 G

Manifest Number:	004605723SKS
EPA ID:	VAD981740541
Date Shipped:	1/30/2015
TSDF EPA ID:	NJD002182897
Transporter EPA ID:	TXR000081205
Transporter 2 EPA ID:	Not reported
Transporter 3 EPA ID:	Not reported
Transporter 4 EPA ID:	Not reported
Transporter 5 EPA ID:	Not reported
Transporter 6 EPA ID:	Not reported
Transporter 7 EPA ID:	Not reported
Transporter 8 EPA ID:	Not reported
Transporter 9 EPA ID:	Not reported
Transporter 10 EPA ID:	Not reported
Date Trans1 Transported Waste:	Not reported
Date Trans2 Transported Waste:	Not reported
Date Trans3 Transported Waste:	Not reported
Date Trans4 Transported Waste:	Not reported
Date Trans5 Transported Waste:	Not reported
Date Trans6 Transported Waste:	Not reported
Date Trans7 Transported Waste:	Not reported

HEISHMAN BMW INC (Continued) **1004789614**

Date Trans8 Transported Waste:	Not reported
Date Trans9 Transported Waste:	Not reported
Date Trans10 Transported Waste:	Not reported
Date TSDF Received Waste:	Not reported
TSDF EPA Facility Name:	Not reported
QTY Units:	Not reported
Transporter SEQ ID:	Not reported
Transporter-1 Date:	Not reported
Waste SEQ ID:	Not reported
Waste Type Code 2:	Not reported
Waste Type Code 3:	Not reported
Waste Type Code 4:	Not reported
Waste Type Code 5:	Not reported
Waste Type Code 6:	Not reported
Date Accepted:	Not reported
Manifest Discrepancy Type:	Not reported
Data Entry Number:	Not reported
Was Load Rejected:	ARLINGTON 222024093
Reason Load Was Rejected:	Not reported

Manifest Number:	NJA5100124
EPA ID:	VAD981740541
Date Shipped:	04/28/2004
TSDF EPA ID:	NJD002182897
Transporter EPA ID:	TXR000050930
Transporter 2 EPA ID:	Not reported
Transporter 3 EPA ID:	Not reported
Transporter 4 EPA ID:	Not reported
Transporter 5 EPA ID:	Not reported
Transporter 6 EPA ID:	Not reported
Transporter 7 EPA ID:	Not reported
Transporter 8 EPA ID:	Not reported
Transporter 9 EPA ID:	Not reported
Transporter 10 EPA ID:	Not reported
Date Trans1 Transported Waste:	04/28/2004
Date Trans2 Transported Waste:	Not reported
Date Trans3 Transported Waste:	Not reported
Date Trans4 Transported Waste:	Not reported
Date Trans5 Transported Waste:	Not reported
Date Trans6 Transported Waste:	Not reported
Date Trans7 Transported Waste:	Not reported
Date Trans8 Transported Waste:	Not reported
Date Trans9 Transported Waste:	Not reported
Date Trans10 Transported Waste:	Not reported
Date TSDF Received Waste:	05/04/2004
TSDF EPA Facility Name:	Not reported
QTY Units:	Not reported
Transporter SEQ ID:	Not reported
Transporter-1 Date:	Not reported
Waste SEQ ID:	Not reported
Waste Type Code 2:	Not reported
Waste Type Code 3:	Not reported
Waste Type Code 4:	Not reported
Waste Type Code 5:	Not reported
Waste Type Code 6:	Not reported
Date Accepted:	Not reported
Manifest Discrepancy Type:	Not reported

HEISHMAN BMW INC (Continued) **1004789614**

Data Entry Number:	05170422
Was Load Rejected:	ARLINGTON 222024093
Reason Load Was Rejected:	Not reported

Manifest Number:	NJA5255585
EPA ID:	VAD981740541
Date Shipped:	12/10/2005
TSDF EPA ID:	NJD002182897
Transporter EPA ID:	TXR000050930
Transporter 2 EPA ID:	Not reported
Transporter 3 EPA ID:	Not reported
Transporter 4 EPA ID:	Not reported
Transporter 5 EPA ID:	Not reported
Transporter 6 EPA ID:	Not reported
Transporter 7 EPA ID:	Not reported
Transporter 8 EPA ID:	Not reported
Transporter 9 EPA ID:	Not reported
Transporter 10 EPA ID:	Not reported
Date Trans1 Transported Waste:	12/10/2005
Date Trans2 Transported Waste:	Not reported
Date Trans3 Transported Waste:	Not reported
Date Trans4 Transported Waste:	Not reported
Date Trans5 Transported Waste:	Not reported
Date Trans6 Transported Waste:	Not reported
Date Trans7 Transported Waste:	Not reported
Date Trans8 Transported Waste:	Not reported
Date Trans9 Transported Waste:	Not reported
Date Trans10 Transported Waste:	Not reported
Date TSDF Received Waste:	12/14/2005
TSDF EPA Facility Name:	Not reported
QTY Units:	Not reported
Transporter SEQ ID:	Not reported
Transporter-1 Date:	Not reported
Waste SEQ ID:	Not reported
Waste Type Code 2:	Not reported
Waste Type Code 3:	Not reported
Waste Type Code 4:	Not reported
Waste Type Code 5:	Not reported
Waste Type Code 6:	Not reported
Date Accepted:	Not reported
Manifest Discrepancy Type:	Not reported
Data Entry Number:	02220621
Was Load Rejected:	ARLINGTON 222024093
Reason Load Was Rejected:	Not reported

Manifest Number:	006588104SKS
EPA ID:	VAD981740541
Date Shipped:	3/15/2018
TSDF EPA ID:	NJD002182897
Transporter EPA ID:	TXR000081205
Transporter 2 EPA ID:	Not reported
Transporter 3 EPA ID:	Not reported
Transporter 4 EPA ID:	Not reported
Transporter 5 EPA ID:	Not reported
Transporter 6 EPA ID:	Not reported
Transporter 7 EPA ID:	Not reported
Transporter 8 EPA ID:	Not reported

HEISHMAN BMW INC (Continued) **1004789614**

Transporter 9 EPA ID:	Not reported
Transporter 10 EPA ID:	Not reported
Date Trans1 Transported Waste:	Not reported
Date Trans2 Transported Waste:	Not reported
Date Trans3 Transported Waste:	Not reported
Date Trans4 Transported Waste:	Not reported
Date Trans5 Transported Waste:	Not reported
Date Trans6 Transported Waste:	Not reported
Date Trans7 Transported Waste:	Not reported
Date Trans8 Transported Waste:	Not reported
Date Trans9 Transported Waste:	Not reported
Date Trans10 Transported Waste:	Not reported
Date TSDF Received Waste:	Not reported
Generator EPA Facility Name:	HEISMANS BMW INC
Transporter-1 EPA Facility Name:	SAFETY KLEEN SYSTEMS INC
TSDF EPA Facility Name:	SAFETY KLEEN SYSTEMS INC
QTY Units:	gallons
Transporter SEQ ID:	Not reported
Transporter-1 Date:	3/15/2018
Waste SEQ ID:	1
Waste Type Code 2:	Not reported
Waste Type Code 3:	Not reported
Waste Type Code 4:	Not reported
Waste Type Code 5:	Not reported
Waste Type Code 6:	Not reported
Date Accepted:	3/15/2018
Manifest Discrepancy Type:	Not reported
Data Entry Number:	Not reported
Was Load Rejected:	ARLINGTON 222024093
Reason Load Was Rejected:	Not reported

Manifest Number:	002409099SKS
EPA ID:	VAD981740541
Date Shipped:	04/05/2010
TSDF EPA ID:	NJD002182897
Transporter EPA ID:	TXR000050930
Transporter 2 EPA ID:	Not reported
Transporter 3 EPA ID:	Not reported
Transporter 4 EPA ID:	Not reported
Transporter 5 EPA ID:	Not reported
Transporter 6 EPA ID:	Not reported
Transporter 7 EPA ID:	Not reported
Transporter 8 EPA ID:	Not reported
Transporter 9 EPA ID:	Not reported
Transporter 10 EPA ID:	Not reported
Date Trans1 Transported Waste:	04/05/2010
Date Trans2 Transported Waste:	Not reported
Date Trans3 Transported Waste:	Not reported
Date Trans4 Transported Waste:	Not reported
Date Trans5 Transported Waste:	Not reported
Date Trans6 Transported Waste:	Not reported
Date Trans7 Transported Waste:	Not reported
Date Trans8 Transported Waste:	Not reported
Date Trans9 Transported Waste:	Not reported
Date Trans10 Transported Waste:	Not reported
Date TSDF Received Waste:	04/08/2010
TSDF EPA Facility Name:	Not reported

HEISHMAN BMW INC (Continued) **1004789614**

QTY Units:	Not reported
Transporter SEQ ID:	Not reported
Transporter-1 Date:	Not reported
Waste SEQ ID:	Not reported
Waste Type Code 2:	Not reported
Waste Type Code 3:	Not reported
Waste Type Code 4:	Not reported
Waste Type Code 5:	Not reported
Waste Type Code 6:	Not reported
Date Accepted:	Not reported
Manifest Discrepancy Type:	Not reported
Data Entry Number:	Not reported
Was Load Rejected:	ARLINGTON 222024093
Reason Load Was Rejected:	Not reported

Waste:

Manifest Year:	Not reported
Waste Code:	D039
Hand Code:	H020
Quantity:	15 G

Manifest Number:	001910707SKS
EPA ID:	VAD981740541
Date Shipped:	05/04/2009
TSDF EPA ID:	NJD002182897
Transporter EPA ID:	TXR000050930
Transporter 2 EPA ID:	Not reported
Transporter 3 EPA ID:	Not reported
Transporter 4 EPA ID:	Not reported
Transporter 5 EPA ID:	Not reported
Transporter 6 EPA ID:	Not reported
Transporter 7 EPA ID:	Not reported
Transporter 8 EPA ID:	Not reported
Transporter 9 EPA ID:	Not reported
Transporter 10 EPA ID:	Not reported
Date Trans1 Transported Waste:	05/04/2009
Date Trans2 Transported Waste:	Not reported
Date Trans3 Transported Waste:	Not reported
Date Trans4 Transported Waste:	Not reported
Date Trans5 Transported Waste:	Not reported
Date Trans6 Transported Waste:	Not reported
Date Trans7 Transported Waste:	Not reported
Date Trans8 Transported Waste:	Not reported
Date Trans9 Transported Waste:	Not reported
Date Trans10 Transported Waste:	Not reported
Date TSDF Received Waste:	05/11/2009
TSDF EPA Facility Name:	Not reported
QTY Units:	Not reported
Transporter SEQ ID:	Not reported
Transporter-1 Date:	Not reported
Waste SEQ ID:	Not reported
Waste Type Code 2:	Not reported
Waste Type Code 3:	Not reported
Waste Type Code 4:	Not reported
Waste Type Code 5:	Not reported
Waste Type Code 6:	Not reported
Date Accepted:	Not reported

HEISHMAN BMW INC (Continued) **1004789614**

Manifest Discrepancy Type:	Not reported
Data Entry Number:	Not reported
Was Load Rejected:	ARLINGTON 222024093
Reason Load Was Rejected:	Not reported

Waste:

Manifest Year:	Not reported
Waste Code:	D039
Hand Code:	H020
Quantity:	10 G

Manifest Number:	003345628SKS
EPA ID:	VAD981740541
Date Shipped:	4/25/2012
TSDF EPA ID:	NJD002182897
Transporter EPA ID:	TXR000050930
Transporter 2 EPA ID:	Not reported
Transporter 3 EPA ID:	Not reported
Transporter 4 EPA ID:	Not reported
Transporter 5 EPA ID:	Not reported
Transporter 6 EPA ID:	Not reported
Transporter 7 EPA ID:	Not reported
Transporter 8 EPA ID:	Not reported
Transporter 9 EPA ID:	Not reported
Transporter 10 EPA ID:	Not reported
Date Trans1 Transported Waste:	Not reported
Date Trans2 Transported Waste:	Not reported
Date Trans3 Transported Waste:	Not reported
Date Trans4 Transported Waste:	Not reported
Date Trans5 Transported Waste:	Not reported
Date Trans6 Transported Waste:	Not reported
Date Trans7 Transported Waste:	Not reported
Date Trans8 Transported Waste:	Not reported
Date Trans9 Transported Waste:	Not reported
Date Trans10 Transported Waste:	Not reported
Date TSDF Received Waste:	Not reported
TSDF EPA Facility Name:	Not reported
QTY Units:	Not reported
Transporter SEQ ID:	Not reported
Transporter-1 Date:	Not reported
Waste SEQ ID:	Not reported
Waste Type Code 2:	Not reported
Waste Type Code 3:	Not reported
Waste Type Code 4:	Not reported
Waste Type Code 5:	Not reported
Waste Type Code 6:	Not reported
Date Accepted:	Not reported
Manifest Discrepancy Type:	Not reported
Data Entry Number:	Not reported
Was Load Rejected:	ARLINGTON 222024093
Reason Load Was Rejected:	Not reported

Waste:

Manifest Year:	Not reported
Waste Code:	D039
Hand Code:	Not reported
Quantity:	14.00 gallons

HEISHMAN BMW INC (Continued) **1004789614**

Manifest Number:	NJA5069609
EPA ID:	VAD981740541
Date Shipped:	01/21/2005
TSDF EPA ID:	NJD002182897
Transporter EPA ID:	TXR000050930
Transporter 2 EPA ID:	Not reported
Transporter 3 EPA ID:	Not reported
Transporter 4 EPA ID:	Not reported
Transporter 5 EPA ID:	Not reported
Transporter 6 EPA ID:	Not reported
Transporter 7 EPA ID:	Not reported
Transporter 8 EPA ID:	Not reported
Transporter 9 EPA ID:	Not reported
Transporter 10 EPA ID:	Not reported
Date Trans1 Transported Waste:	01/21/2005
Date Trans2 Transported Waste:	Not reported
Date Trans3 Transported Waste:	Not reported
Date Trans4 Transported Waste:	Not reported
Date Trans5 Transported Waste:	Not reported
Date Trans6 Transported Waste:	Not reported
Date Trans7 Transported Waste:	Not reported
Date Trans8 Transported Waste:	Not reported
Date Trans9 Transported Waste:	Not reported
Date Trans10 Transported Waste:	Not reported
Date TSDF Received Waste:	01/26/2005
TSDF EPA Facility Name:	Not reported
QTY Units:	Not reported
Transporter SEQ ID:	Not reported
Transporter-1 Date:	Not reported
Waste SEQ ID:	Not reported
Waste Type Code 2:	Not reported
Waste Type Code 3:	Not reported
Waste Type Code 4:	Not reported
Waste Type Code 5:	Not reported
Waste Type Code 6:	Not reported
Date Accepted:	Not reported
Manifest Discrepancy Type:	Not reported
Data Entry Number:	02250521
Was Load Rejected:	ARLINGTON 222024093
Reason Load Was Rejected:	Not reported

Manifest Number:	NJA5310197
EPA ID:	VAD981740541
Date Shipped:	08/22/2006
TSDF EPA ID:	NJD002182897
Transporter EPA ID:	TXR000050930
Transporter 2 EPA ID:	Not reported
Transporter 3 EPA ID:	Not reported
Transporter 4 EPA ID:	Not reported
Transporter 5 EPA ID:	Not reported
Transporter 6 EPA ID:	Not reported
Transporter 7 EPA ID:	Not reported
Transporter 8 EPA ID:	Not reported
Transporter 9 EPA ID:	Not reported
Transporter 10 EPA ID:	Not reported
Date Trans1 Transported Waste:	08/22/2006
Date Trans2 Transported Waste:	Not reported

HEISHMAN BMW INC (Continued) **1004789614**

Date Trans3 Transported Waste:	Not reported
Date Trans4 Transported Waste:	Not reported
Date Trans5 Transported Waste:	Not reported
Date Trans6 Transported Waste:	Not reported
Date Trans7 Transported Waste:	Not reported
Date Trans8 Transported Waste:	Not reported
Date Trans9 Transported Waste:	Not reported
Date Trans10 Transported Waste:	Not reported
Date TSDF Received Waste:	08/30/2006
TSDF EPA Facility Name:	Not reported
QTY Units:	Not reported
Transporter SEQ ID:	Not reported
Transporter-1 Date:	Not reported
Waste SEQ ID:	Not reported
Waste Type Code 2:	Not reported
Waste Type Code 3:	Not reported
Waste Type Code 4:	Not reported
Waste Type Code 5:	Not reported
Waste Type Code 6:	Not reported
Date Accepted:	Not reported
Manifest Discrepancy Type:	Not reported
Data Entry Number:	09270621
Was Load Rejected:	ARLINGTON 222024093
Reason Load Was Rejected:	Not reported

Manifest Number:	000750655SKS
EPA ID:	VAD981740541
Date Shipped:	07/20/2007
TSDF EPA ID:	NJD002182897
Transporter EPA ID:	TXR000050930
Transporter 2 EPA ID:	Not reported
Transporter 3 EPA ID:	Not reported
Transporter 4 EPA ID:	Not reported
Transporter 5 EPA ID:	Not reported
Transporter 6 EPA ID:	Not reported
Transporter 7 EPA ID:	Not reported
Transporter 8 EPA ID:	Not reported
Transporter 9 EPA ID:	Not reported
Transporter 10 EPA ID:	Not reported
Date Trans1 Transported Waste:	07/20/2007
Date Trans2 Transported Waste:	Not reported
Date Trans3 Transported Waste:	Not reported
Date Trans4 Transported Waste:	Not reported
Date Trans5 Transported Waste:	Not reported
Date Trans6 Transported Waste:	Not reported
Date Trans7 Transported Waste:	Not reported
Date Trans8 Transported Waste:	Not reported
Date Trans9 Transported Waste:	Not reported
Date Trans10 Transported Waste:	Not reported
Date TSDF Received Waste:	07/24/2007
TSDF EPA Facility Name:	Not reported
QTY Units:	Not reported
Transporter SEQ ID:	Not reported
Transporter-1 Date:	Not reported
Waste SEQ ID:	Not reported
Waste Type Code 2:	Not reported
Waste Type Code 3:	Not reported

HEISHMAN BMW INC (Continued) **1004789614**

Waste Type Code 4:	Not reported
Waste Type Code 5:	Not reported
Waste Type Code 6:	Not reported
Date Accepted:	Not reported
Manifest Discrepancy Type:	Not reported
Data Entry Number:	Not reported
Was Load Rejected:	ARLINGTON 222024093
Reason Load Was Rejected:	Not reported

Waste:

Manifest Year:	Not reported
Waste Code:	D039
Hand Code:	H02
Quantity:	9 G

Manifest Number:	003672450FLE
EPA ID:	VAD981740541
Date Shipped:	12/10/2010
TSDF EPA ID:	NJD002182897
Transporter EPA ID:	TXR000050930
Transporter 2 EPA ID:	Not reported
Transporter 3 EPA ID:	Not reported
Transporter 4 EPA ID:	Not reported
Transporter 5 EPA ID:	Not reported
Transporter 6 EPA ID:	Not reported
Transporter 7 EPA ID:	Not reported
Transporter 8 EPA ID:	Not reported
Transporter 9 EPA ID:	Not reported
Transporter 10 EPA ID:	Not reported
Date Trans1 Transported Waste:	12/10/2010
Date Trans2 Transported Waste:	Not reported
Date Trans3 Transported Waste:	Not reported
Date Trans4 Transported Waste:	Not reported
Date Trans5 Transported Waste:	Not reported
Date Trans6 Transported Waste:	Not reported
Date Trans7 Transported Waste:	Not reported
Date Trans8 Transported Waste:	Not reported
Date Trans9 Transported Waste:	Not reported
Date Trans10 Transported Waste:	Not reported
Date TSDF Received Waste:	12/20/2010
TSDF EPA Facility Name:	Not reported
QTY Units:	Not reported
Transporter SEQ ID:	Not reported
Transporter-1 Date:	Not reported
Waste SEQ ID:	Not reported
Waste Type Code 2:	Not reported
Waste Type Code 3:	Not reported
Waste Type Code 4:	Not reported
Waste Type Code 5:	Not reported
Waste Type Code 6:	Not reported
Date Accepted:	Not reported
Manifest Discrepancy Type:	Not reported
Data Entry Number:	Not reported
Was Load Rejected:	ARLINGTON 222024093
Reason Load Was Rejected:	Not reported

Waste:

HEISHMAN BMW INC (Continued) **1004789614**

Manifest Year:	Not reported
Waste Code:	D039
Hand Code:	H020
Quantity:	14 G

Manifest Number:	000807387SKS
EPA ID:	VAD981740541
Date Shipped:	10/11/2007
TSDF EPA ID:	NJD002182897
Transporter EPA ID:	TXR000050930
Transporter 2 EPA ID:	Not reported
Transporter 3 EPA ID:	Not reported
Transporter 4 EPA ID:	Not reported
Transporter 5 EPA ID:	Not reported
Transporter 6 EPA ID:	Not reported
Transporter 7 EPA ID:	Not reported
Transporter 8 EPA ID:	Not reported
Transporter 9 EPA ID:	Not reported
Transporter 10 EPA ID:	Not reported
Date Trans1 Transported Waste:	10/11/2007
Date Trans2 Transported Waste:	Not reported
Date Trans3 Transported Waste:	Not reported
Date Trans4 Transported Waste:	Not reported
Date Trans5 Transported Waste:	Not reported
Date Trans6 Transported Waste:	Not reported
Date Trans7 Transported Waste:	Not reported
Date Trans8 Transported Waste:	Not reported
Date Trans9 Transported Waste:	Not reported
Date Trans10 Transported Waste:	Not reported
Date TSDF Received Waste:	10/15/2007
TSDF EPA Facility Name:	Not reported
QTY Units:	Not reported
Transporter SEQ ID:	Not reported
Transporter-1 Date:	Not reported
Waste SEQ ID:	Not reported
Waste Type Code 2:	Not reported
Waste Type Code 3:	Not reported
Waste Type Code 4:	Not reported
Waste Type Code 5:	Not reported
Waste Type Code 6:	Not reported
Date Accepted:	Not reported
Manifest Discrepancy Type:	Not reported
Data Entry Number:	Not reported
Was Load Rejected:	ARLINGTON 222024093
Reason Load Was Rejected:	Not reported

Manifest Number:	003428272SKS
EPA ID:	VAD981740541
Date Shipped:	10/4/2012
TSDF EPA ID:	NJD002182897
Transporter EPA ID:	TXR000081205
Transporter 2 EPA ID:	Not reported
Transporter 3 EPA ID:	Not reported
Transporter 4 EPA ID:	Not reported
Transporter 5 EPA ID:	Not reported
Transporter 6 EPA ID:	Not reported

HEISHMAN BMW INC (Continued) **1004789614**

Transporter 7 EPA ID:	Not reported
Transporter 8 EPA ID:	Not reported
Transporter 9 EPA ID:	Not reported
Transporter 10 EPA ID:	Not reported
Date Trans1 Transported Waste:	Not reported
Date Trans2 Transported Waste:	Not reported
Date Trans3 Transported Waste:	Not reported
Date Trans4 Transported Waste:	Not reported
Date Trans5 Transported Waste:	Not reported
Date Trans6 Transported Waste:	Not reported
Date Trans7 Transported Waste:	Not reported
Date Trans8 Transported Waste:	Not reported
Date Trans9 Transported Waste:	Not reported
Date Trans10 Transported Waste:	Not reported
Date TSDF Received Waste:	Not reported
TSDF EPA Facility Name:	Not reported
QTY Units:	Not reported
Transporter SEQ ID:	Not reported
Transporter-1 Date:	Not reported
Waste SEQ ID:	Not reported
Waste Type Code 2:	Not reported
Waste Type Code 3:	Not reported
Waste Type Code 4:	Not reported
Waste Type Code 5:	Not reported
Waste Type Code 6:	Not reported
Date Accepted:	Not reported
Manifest Discrepancy Type:	Not reported
Data Entry Number:	Not reported
Was Load Rejected:	ARLINGTON 222024093
Reason Load Was Rejected:	Not reported

Waste:

Manifest Year:	Not reported
Waste Code:	D039
Hand Code:	Not reported
Quantity:	14.00 gallons

Manifest Number:	NJA5225692
EPA ID:	VAD981740541
Date Shipped:	04/04/2005
TSDF EPA ID:	NJD002182897
Transporter EPA ID:	TXR000050930
Transporter 2 EPA ID:	Not reported
Transporter 3 EPA ID:	Not reported
Transporter 4 EPA ID:	Not reported
Transporter 5 EPA ID:	Not reported
Transporter 6 EPA ID:	Not reported
Transporter 7 EPA ID:	Not reported
Transporter 8 EPA ID:	Not reported
Transporter 9 EPA ID:	Not reported
Transporter 10 EPA ID:	Not reported
Date Trans1 Transported Waste:	04/04/2005
Date Trans2 Transported Waste:	Not reported
Date Trans3 Transported Waste:	Not reported
Date Trans4 Transported Waste:	Not reported
Date Trans5 Transported Waste:	Not reported
Date Trans6 Transported Waste:	Not reported

HEISHMAN BMW INC (Continued) **1004789614**

Date Trans7 Transported Waste:	Not reported
Date Trans8 Transported Waste:	Not reported
Date Trans9 Transported Waste:	Not reported
Date Trans10 Transported Waste:	Not reported
Date TSDF Received Waste:	04/06/2005
TSDF EPA Facility Name:	Not reported
QTY Units:	Not reported
Transporter SEQ ID:	Not reported
Transporter-1 Date:	Not reported
Waste SEQ ID:	Not reported
Waste Type Code 2:	Not reported
Waste Type Code 3:	Not reported
Waste Type Code 4:	Not reported
Waste Type Code 5:	Not reported
Waste Type Code 6:	Not reported
Date Accepted:	Not reported
Manifest Discrepancy Type:	Not reported
Data Entry Number:	05260521
Was Load Rejected:	ARLINGTON 222024093
Reason Load Was Rejected:	Not reported

Manifest Number:	004837321SKS
EPA ID:	VAD981740541
Date Shipped:	10/15/2015
TSDF EPA ID:	NJD002182897
Transporter EPA ID:	TXR000081205
Transporter 2 EPA ID:	Not reported
Transporter 3 EPA ID:	Not reported
Transporter 4 EPA ID:	Not reported
Transporter 5 EPA ID:	Not reported
Transporter 6 EPA ID:	Not reported
Transporter 7 EPA ID:	Not reported
Transporter 8 EPA ID:	Not reported
Transporter 9 EPA ID:	Not reported
Transporter 10 EPA ID:	Not reported
Date Trans1 Transported Waste:	Not reported
Date Trans2 Transported Waste:	Not reported
Date Trans3 Transported Waste:	Not reported
Date Trans4 Transported Waste:	Not reported
Date Trans5 Transported Waste:	Not reported
Date Trans6 Transported Waste:	Not reported
Date Trans7 Transported Waste:	Not reported
Date Trans8 Transported Waste:	Not reported
Date Trans9 Transported Waste:	Not reported
Date Trans10 Transported Waste:	Not reported
Date TSDF Received Waste:	Not reported
TSDF EPA Facility Name:	Not reported
QTY Units:	Not reported
Transporter SEQ ID:	Not reported
Transporter-1 Date:	Not reported
Waste SEQ ID:	Not reported
Waste Type Code 2:	Not reported
Waste Type Code 3:	Not reported
Waste Type Code 4:	Not reported
Waste Type Code 5:	Not reported
Waste Type Code 6:	Not reported
Date Accepted:	Not reported

HEISHMAN BMW INC (Continued) **1004789614**

Manifest Discrepancy Type:	Not reported
Data Entry Number:	Not reported
Was Load Rejected:	ARLINGTON 222024093
Reason Load Was Rejected:	Not reported

Manifest Number:	003582665FLE
EPA ID:	VAD981740541
Date Shipped:	3/9/2011
TSDF EPA ID:	NJD002182897
Transporter EPA ID:	TXR000050930
Transporter 2 EPA ID:	Not reported
Transporter 3 EPA ID:	Not reported
Transporter 4 EPA ID:	Not reported
Transporter 5 EPA ID:	Not reported
Transporter 6 EPA ID:	Not reported
Transporter 7 EPA ID:	Not reported
Transporter 8 EPA ID:	Not reported
Transporter 9 EPA ID:	Not reported
Transporter 10 EPA ID:	Not reported
Date Trans1 Transported Waste:	Not reported
Date Trans2 Transported Waste:	Not reported
Date Trans3 Transported Waste:	Not reported
Date Trans4 Transported Waste:	Not reported
Date Trans5 Transported Waste:	Not reported
Date Trans6 Transported Waste:	Not reported
Date Trans7 Transported Waste:	Not reported
Date Trans8 Transported Waste:	Not reported
Date Trans9 Transported Waste:	Not reported
Date Trans10 Transported Waste:	Not reported
Date TSDF Received Waste:	Not reported
TSDF EPA Facility Name:	Not reported
QTY Units:	Not reported
Transporter SEQ ID:	Not reported
Transporter-1 Date:	Not reported
Waste SEQ ID:	Not reported
Waste Type Code 2:	Not reported
Waste Type Code 3:	Not reported
Waste Type Code 4:	Not reported
Waste Type Code 5:	Not reported
Waste Type Code 6:	Not reported
Date Accepted:	Not reported
Manifest Discrepancy Type:	Not reported
Data Entry Number:	Not reported
Was Load Rejected:	ARLINGTON 222024093
Reason Load Was Rejected:	Not reported

Waste:

Manifest Year:	Not reported
Waste Code:	D039
Hand Code:	H020
Quantity:	14.00 gallons

Manifest Number:	000935122SKS
EPA ID:	VAD981740541
Date Shipped:	03/28/2008
TSDF EPA ID:	NJD002182897
Transporter EPA ID:	TXR000050930

HEISHMAN BMW INC (Continued) **1004789614**

Transporter 2 EPA ID:	Not reported
Transporter 3 EPA ID:	Not reported
Transporter 4 EPA ID:	Not reported
Transporter 5 EPA ID:	Not reported
Transporter 6 EPA ID:	Not reported
Transporter 7 EPA ID:	Not reported
Transporter 8 EPA ID:	Not reported
Transporter 9 EPA ID:	Not reported
Transporter 10 EPA ID:	Not reported
Date Trans1 Transported Waste:	03/28/2008
Date Trans2 Transported Waste:	Not reported
Date Trans3 Transported Waste:	Not reported
Date Trans4 Transported Waste:	Not reported
Date Trans5 Transported Waste:	Not reported
Date Trans6 Transported Waste:	Not reported
Date Trans7 Transported Waste:	Not reported
Date Trans8 Transported Waste:	Not reported
Date Trans9 Transported Waste:	Not reported
Date Trans10 Transported Waste:	Not reported
Date TSDF Received Waste:	03/31/2008
TSDF EPA Facility Name:	Not reported
QTY Units:	Not reported
Transporter SEQ ID:	Not reported
Transporter-1 Date:	Not reported
Waste SEQ ID:	Not reported
Waste Type Code 2:	Not reported
Waste Type Code 3:	Not reported
Waste Type Code 4:	Not reported
Waste Type Code 5:	Not reported
Waste Type Code 6:	Not reported
Date Accepted:	Not reported
Manifest Discrepancy Type:	Not reported
Data Entry Number:	Not reported
Was Load Rejected:	ARLINGTON 222024093
Reason Load Was Rejected:	Not reported

Waste:

Manifest Year:	Not reported
Waste Code:	D039
Hand Code:	H020
Quantity:	15 G

Manifest Number:	NJA5310921
EPA ID:	VAD981740541
Date Shipped:	03/07/2006
TSDF EPA ID:	NJD002182897
Transporter EPA ID:	TXR000050930
Transporter 2 EPA ID:	Not reported
Transporter 3 EPA ID:	Not reported
Transporter 4 EPA ID:	Not reported
Transporter 5 EPA ID:	Not reported
Transporter 6 EPA ID:	Not reported
Transporter 7 EPA ID:	Not reported
Transporter 8 EPA ID:	Not reported
Transporter 9 EPA ID:	Not reported
Transporter 10 EPA ID:	Not reported
Date Trans1 Transported Waste:	03/07/2006

HEISHMAN BMW INC (Continued) **1004789614**

Date Trans2 Transported Waste:	Not reported
Date Trans3 Transported Waste:	Not reported
Date Trans4 Transported Waste:	Not reported
Date Trans5 Transported Waste:	Not reported
Date Trans6 Transported Waste:	Not reported
Date Trans7 Transported Waste:	Not reported
Date Trans8 Transported Waste:	Not reported
Date Trans9 Transported Waste:	Not reported
Date Trans10 Transported Waste:	Not reported
Date TSDF Received Waste:	03/13/2006
TSDF EPA Facility Name:	Not reported
QTY Units:	Not reported
Transporter SEQ ID:	Not reported
Transporter-1 Date:	Not reported
Waste SEQ ID:	Not reported
Waste Type Code 2:	Not reported
Waste Type Code 3:	Not reported
Waste Type Code 4:	Not reported
Waste Type Code 5:	Not reported
Waste Type Code 6:	Not reported
Date Accepted:	Not reported
Manifest Discrepancy Type:	Not reported
Data Entry Number:	05050621
Was Load Rejected:	ARLINGTON 222024093
Reason Load Was Rejected:	Not reported

C9 **HERTZ RENT A CAR (AREA 1898-11)** **VA UST** **U003681495**
SE **3800 RICHMOND HWY** **VA SPILLS** **N/A**
< 1/8 **ALEXANDRIA, VA 22305** **VA Financial Assurance**
0.112 mi. **VA TIER 2**
593 ft. **Site 1 of 5 in cluster C**

Relative:
Higher

Actual:
10 ft.

Facility:

Name:	HERTZ RENT A CAR (AREA 1898-11)
Address:	3800 RICHMOND HWY
City,State,Zip:	ALEXANDRIA, VA 22305
Facility Id:	3021159
Facility Type:	COMMERCIAL
CEDS Facility ID:	200000194012

Owner:

Owner Id:	35720
Owner Name:	Hertz Corporation
Owner Address:	8501 Williams Rd
Owner Address2:	Attn Jessica Blanks
Owner City, State, Zip:	Estero, FL 33928
Owner Type:	COMMERCIAL
Number of Active AST:	2
Number of Active UST:	1
Number of Inactive AST:	0
Number of Inactive UST:	7

UST:

Facility ID:	3021159
Federally Regulated:	Yes
Tank Number:	1

HERTZ RENT A CAR (AREA 1898-11) (Continued) **U003681495**

Tank Capacity:	10000
Tank Contents:	DIESEL
Tank Status:	**CLS IN GRD**
Tank Type:	UST

Tank Material:

Install Date:	5/2/1985
Tank Materials: Bare Steel	No
Tank Materials: Cath Protect Steel	No
Tank Materials: Epoxy Steel	No
Tank Materials: Fiberglass	Yes
Tank Materials: Concrete	No
Tank Materials: Composite	No
Tank Materials: Double Walled	Yes
Tank Materials: Lined Interior	No
Tank Materials: Excav Liner	No
Tank Materials: Insulated Tank Jacket	No
Tank Materials: Repaired	No
Tank Materials: Unknown	No
Tank Materials: Other	No
Tank Materials: Other Note	Not reported

Release Detection:

Tank Release Detection: Leak Deferred	No
Tank Release Detection: Manual Gauge	No
Tank Release Detection: Auto Gauge	Yes
Tank Release Detection:Tank Tightness	Yes
Tank Release Detection: Vapor Monitor	No
Tank Release Detection: Inventory	No
Tank Release Detection: Stat Invent Recon	No
Tank Release Detection: Spill Install	Yes
Tank Release Detection: Overfill Install	Yes
Tank Release Detection: Groundwater	No
Tank Release Detection: Int Sec Containment	No
Tank Release Detection: Int Double Walled	Yes
Tank Release Detection: Other Method	No
Tank Release Detection: Other Note	Not reported
Pipe Release Detection: Leak Deferred	Not reported
Pipe Release Detection: Autoleak	Not reported
Pipe Release Detection: Line Tightness	No
Pipe Release Detection: Stat Invent Recon	No
Pipe Release Detection: Groundwater	No
Pipe Release Detection: Int Sec Containment	No
Pipe Release Det: Interior Double Walled	No
Pipe Release Detection: Other Method	No
Pipe Release Detection: Other Note	Not reported

Pipe Type:	PRESSURE
Pipe Materials: Bare Steel	No
Pipe Materials: Galvanized Steel	No
Pipe Materials: Copper	No
Pipe Materials: Fiberglass	Yes
Pipe Materials: Cath Protect	No
Pipe Materials: Double Walled	Yes
Pipe Materials: Sec Containment	No
Pipe Materials: Repaired	No
Pipe Materials: Unknown	No

HERTZ RENT A CAR (AREA 1898-11) (Continued) **U003681495**

Pipe Materials: Other	No
Pipe Materials: Other Note	Not reported
Facility ID:	3021159
Federally Regulated:	Yes
Tank Number:	2
Tank Capacity:	10000
Tank Contents:	GASOLINE
Tank Status:	**CLS IN GRD**
Tank Type:	UST

Tank Material:

Install Date:	5/2/1985
Tank Materials: Bare Steel	No
Tank Materials: Cath Protect Steel	No
Tank Materials: Epoxy Steel	No
Tank Materials: Fiberglass	Yes
Tank Materials: Concrete	No
Tank Materials: Composite	No
Tank Materials: Double Walled	Yes
Tank Materials: Lined Interior	No
Tank Materials: Excav Liner	No
Tank Materials: Insulated Tank Jacket	No
Tank Materials: Repaired	No
Tank Materials: Unknown	No
Tank Materials: Other	No
Tank Materials: Other Note	Not reported

Release Detection:

Tank Release Detection: Leak Deferred	No
Tank Release Detection: Manual Gauge	No
Tank Release Detection: Auto Gauge	Yes
Tank Release Detection:Tank Tightness	Yes
Tank Release Detection: Vapor Monitor	No
Tank Release Detection: Inventory	No
Tank Release Detection: Stat Invent Recon	No
Tank Release Detection: Spill Install	Yes
Tank Release Detection: Overfill Install	Yes
Tank Release Detection: Groundwater	No
Tank Release Detection: Int Sec Containment	No
Tank Release Detection: Int Double Walled	Yes
Tank Release Detection: Other Method	No
Tank Release Detection: Other Note	Not reported
Pipe Release Detection: Leak Deferred	Not reported
Pipe Release Detection: Autoleak	Not reported
Pipe Release Detection: Line Tightness	No
Pipe Release Detection: Stat Invent Recon	No
Pipe Release Detection: Groundwater	No
Pipe Release Detection: Int Sec Containment	No
Pipe Release Det: Interior Double Walled	No
Pipe Release Detection: Other Method	No
Pipe Release Detection: Other Note	Not reported
Pipe Type:	PRESSURE
Pipe Materials: Bare Steel	No

HERTZ RENT A CAR (AREA 1898-11) (Continued) **U003681495**

Pipe Materials: Galvanized Steel	No
Pipe Materials: Copper	No
Pipe Materials: Fiberglass	Yes
Pipe Materials: Cath Protect	No
Pipe Materials: Double Walled	Yes
Pipe Materials: Sec Containment	No
Pipe Materials: Repaired	No
Pipe Materials: Unknown	No
Pipe Materials: Other	No
Pipe Materials: Other Note	Not reported

Facility ID:	3021159
Federally Regulated:	Yes

Tank Number:	3
Tank Capacity:	10000
Tank Contents:	GASOLINE
Tank Status:	**CLS IN GRD**
Tank Type:	UST

Tank Material:

Install Date:	5/2/1985
Tank Materials: Bare Steel	No
Tank Materials: Cath Protect Steel	No
Tank Materials: Epoxy Steel	No
Tank Materials: Fiberglass	Yes
Tank Materials: Concrete	No
Tank Materials: Composite	No
Tank Materials: Double Walled	Yes
Tank Materials: Lined Interior	No
Tank Materials: Excav Liner	No
Tank Materials: Insulated Tank Jacket	No
Tank Materials: Repaired	No
Tank Materials: Unknown	No
Tank Materials: Other	No
Tank Materials: Other Note	Not reported

Release Detection:

Tank Release Detection: Leak Deferred	No
Tank Release Detection: Manual Gauge	No
Tank Release Detection: Auto Gauge	Yes
Tank Release Detection:Tank Tightness	Yes
Tank Release Detection: Vapor Monitor	No
Tank Release Detection: Inventory	No
Tank Release Detection: Stat Invent Recon	No
Tank Release Detection: Spill Install	Yes
Tank Release Detection: Overfill Install	Yes
Tank Release Detection: Groundwater	No
Tank Release Detection: Int Sec Containment	No
Tank Release Detection: Int Double Walled	Yes
Tank Release Detection: Other Method	No
Tank Release Detection: Other Note	Not reported
Pipe Release Detection: Leak Deferred	Not reported
Pipe Release Detection: Autoleak	Not reported
Pipe Release Detection: Line Tightness	No
Pipe Release Detection: Stat Invent Recon	No

HERTZ RENT A CAR (AREA 1898-11) (Continued) **U003681495**

Pipe Release Detection: Groundwater	No
Pipe Release Detection: Int Sec Containment	No
Pipe Release Det: Interior Double Walled	No
Pipe Release Detection: Other Method	No
Pipe Release Detection: Other Note	Not reported
Pipe Type:	PRESSURE
Pipe Materials: Bare Steel	No
Pipe Materials: Galvanized Steel	No
Pipe Materials: Copper	No
Pipe Materials: Fiberglass	Yes
Pipe Materials: Cath Protect	No
Pipe Materials: Double Walled	Yes
Pipe Materials: Sec Containment	No
Pipe Materials: Repaired	No
Pipe Materials: Unknown	No
Pipe Materials: Other	No
Pipe Materials: Other Note	Not reported
Facility ID:	3021159
Federally Regulated:	Yes
Tank Number:	4
Tank Capacity:	10000
Tank Contents:	GASOLINE
Tank Status:	**CLS IN GRD**
Tank Type:	UST

Tank Material:

Install Date:	5/2/1985
Tank Materials: Bare Steel	No
Tank Materials: Cath Protect Steel	No
Tank Materials: Epoxy Steel	No
Tank Materials: Fiberglass	Yes
Tank Materials: Concrete	No
Tank Materials: Composite	No
Tank Materials: Double Walled	Yes
Tank Materials: Lined Interior	No
Tank Materials: Excav Liner	No
Tank Materials: Insulated Tank Jacket	No
Tank Materials: Repaired	No
Tank Materials: Unknown	No
Tank Materials: Other	No
Tank Materials: Other Note	Not reported

Release Detection:

Tank Release Detection: Leak Deferred	No
Tank Release Detection: Manual Gauge	No
Tank Release Detection: Auto Gauge	Yes
Tank Release Detection:Tank Tightness	Yes
Tank Release Detection: Vapor Monitor	No
Tank Release Detection: Inventory	No
Tank Release Detection: Stat Invent Recon	No
Tank Release Detection: Spill Install	Yes
Tank Release Detection: Overfill Install	Yes
Tank Release Detection: Groundwater	No

HERTZ RENT A CAR (AREA 1898-11) (Continued) **U003681495**

Tank Release Detection: Int Sec Containment	No
Tank Release Detection: Int Double Walled	Yes
Tank Release Detection: Other Method	No
Tank Release Detection: Other Note	Not reported
Pipe Release Detection: Leak Deferred	Not reported
Pipe Release Detection: Autoleak	Not reported
Pipe Release Detection: Line Tightness	No
Pipe Release Detection: Stat Invent Recon	No
Pipe Release Detection: Groundwater	No
Pipe Release Detection: Int Sec Containment	No
Pipe Release Det: Interior Double Walled	No
Pipe Release Detection: Other Method	No
Pipe Release Detection: Other Note	Not reported
Pipe Type:	PRESSURE
Pipe Materials: Bare Steel	No
Pipe Materials: Galvanized Steel	No
Pipe Materials: Copper	No
Pipe Materials: Fiberglass	Yes
Pipe Materials: Cath Protect	No
Pipe Materials: Double Walled	Yes
Pipe Materials: Sec Containment	No
Pipe Materials: Repaired	No
Pipe Materials: Unknown	No
Pipe Materials: Other	No
Pipe Materials: Other Note	Not reported
Facility ID:	3021159
Federally Regulated:	Yes
Tank Number:	5
Tank Capacity:	10000
Tank Contents:	GASOLINE
Tank Status:	**CURR IN USE**
Tank Type:	UST

Tank Material:

Install Date:	5/2/1985
Tank Materials: Bare Steel	No
Tank Materials: Cath Protect Steel	No
Tank Materials: Epoxy Steel	No
Tank Materials: Fiberglass	Yes
Tank Materials: Concrete	No
Tank Materials: Composite	No
Tank Materials: Double Walled	Yes
Tank Materials: Lined Interior	No
Tank Materials: Excav Liner	No
Tank Materials: Insulated Tank Jacket	No
Tank Materials: Repaired	No
Tank Materials: Unknown	No
Tank Materials: Other	No
Tank Materials: Other Note	Not reported

Release Detection:

Tank Release Detection: Leak Deferred	No
Tank Release Detection: Manual Gauge	No

HERTZ RENT A CAR (AREA 1898-11) (Continued) **U003681495**

Tank Release Detection: Auto Gauge	No
Tank Release Detection:Tank Tightness	No
Tank Release Detection: Vapor Monitor	No
Tank Release Detection: Inventory	No
Tank Release Detection: Stat Invent Recon	No
Tank Release Detection: Spill Install	Yes
Tank Release Detection: Overfill Install	Yes
Tank Release Detection: Groundwater	No
Tank Release Detection: Int Sec Containment	No
Tank Release Detection: Int Double Walled	Yes
Tank Release Detection: Other Method	No
Tank Release Detection: Other Note	Not reported
Pipe Release Detection: Leak Deferred	Not reported
Pipe Release Detection: Autoleak	Not reported
Pipe Release Detection: Line Tightness	Yes
Pipe Release Detection: Stat Invent Recon	No
Pipe Release Detection: Groundwater	No
Pipe Release Detection: Int Sec Containment	No
Pipe Release Det: Interior Double Walled	No
Pipe Release Detection: Other Method	No
Pipe Release Detection: Other Note	Not reported
Pipe Type:	PRESSURE
Pipe Materials: Bare Steel	No
Pipe Materials: Galvanized Steel	No
Pipe Materials: Copper	No
Pipe Materials: Fiberglass	Yes
Pipe Materials: Cath Protect	No
Pipe Materials: Double Walled	Yes
Pipe Materials: Sec Containment	Yes
Pipe Materials: Repaired	No
Pipe Materials: Unknown	No
Pipe Materials: Other	No
Pipe Materials: Other Note	Not reported
Facility ID:	3021159
Federally Regulated:	Yes
Tank Number:	6
Tank Capacity:	1000
Tank Contents:	MOTOR OIL
Tank Status:	**REM FROM GRD**
Tank Type:	UST

Tank Material:

Install Date:	5/2/1985
Tank Materials: Bare Steel	No
Tank Materials: Cath Protect Steel	No
Tank Materials: Epoxy Steel	No
Tank Materials: Fiberglass	Yes
Tank Materials: Concrete	No
Tank Materials: Composite	No
Tank Materials: Double Walled	Yes
Tank Materials: Lined Interior	No
Tank Materials: Excav Liner	No
Tank Materials: Insulated Tank Jacket	No
Tank Materials: Repaired	No

HERTZ RENT A CAR (AREA 1898-11) (Continued) **U003681495**

Tank Materials: Unknown	No
Tank Materials: Other	No
Tank Materials: Other Note	Not reported

Release Detection:

Tank Release Detection: Leak Deferred	No
Tank Release Detection: Manual Gauge	Yes
Tank Release Detection: Auto Gauge	Yes
Tank Release Detection:Tank Tightness	Yes
Tank Release Detection: Vapor Monitor	No
Tank Release Detection: Inventory	Yes
Tank Release Detection: Stat Invent Recon	No
Tank Release Detection: Spill Install	Yes
Tank Release Detection: Overfill Install	Yes
Tank Release Detection: Groundwater	No
Tank Release Detection: Int Sec Containment	No
Tank Release Detection: Int Double Walled	No
Tank Release Detection: Other Method	No
Tank Release Detection: Other Note	Not reported
Pipe Release Detection: Leak Deferred	Not reported
Pipe Release Detection: Autoleak	Not reported
Pipe Release Detection: Line Tightness	Yes
Pipe Release Detection: Stat Invent Recon	No
Pipe Release Detection: Groundwater	No
Pipe Release Detection: Int Sec Containment	No
Pipe Release Det: Interior Double Walled	No
Pipe Release Detection: Other Method	No
Pipe Release Detection: Other Note	Not reported

Pipe Type:	VALVE SUCTION
Pipe Materials: Bare Steel	No
Pipe Materials: Galvanized Steel	No
Pipe Materials: Copper	No
Pipe Materials: Fiberglass	Yes
Pipe Materials: Cath Protect	No
Pipe Materials: Double Walled	Yes
Pipe Materials: Sec Containment	No
Pipe Materials: Repaired	No
Pipe Materials: Unknown	No
Pipe Materials: Other	No
Pipe Materials: Other Note	Not reported

Facility ID:	3021159
Federally Regulated:	Yes
Tank Number:	7
Tank Capacity:	550
Tank Contents:	MOTOR OIL
Tank Status:	**REM FROM GRD**
Tank Type:	UST

Tank Material:

Install Date:	5/2/1985
Tank Materials: Bare Steel	No
Tank Materials: Cath Protect Steel	No
Tank Materials: Epoxy Steel	No

HERTZ RENT A CAR (AREA 1898-11) (Continued) **U003681495**

Tank Materials: Fiberglass	Yes
Tank Materials: Concrete	No
Tank Materials: Composite	No
Tank Materials: Double Walled	Yes
Tank Materials: Lined Interior	No
Tank Materials: Excav Liner	No
Tank Materials: Insulated Tank Jacket	No
Tank Materials: Repaired	No
Tank Materials: Unknown	No
Tank Materials: Other	No
Tank Materials: Other Note	Not reported

Release Detection:

Tank Release Detection: Leak Deferred	No
Tank Release Detection: Manual Gauge	Yes
Tank Release Detection: Auto Gauge	Yes
Tank Release Detection:Tank Tightness	Yes
Tank Release Detection: Vapor Monitor	No
Tank Release Detection: Inventory	Yes
Tank Release Detection: Stat Invent Recon	No
Tank Release Detection: Spill Install	Yes
Tank Release Detection: Overfill Install	Yes
Tank Release Detection: Groundwater	No
Tank Release Detection: Int Sec Containment	No
Tank Release Detection: Int Double Walled	No
Tank Release Detection: Other Method	No
Tank Release Detection: Other Note	Not reported
Pipe Release Detection: Leak Deferred	Not reported
Pipe Release Detection: Autoleak	Not reported
Pipe Release Detection: Line Tightness	Yes
Pipe Release Detection: Stat Invent Recon	No
Pipe Release Detection: Groundwater	No
Pipe Release Detection: Int Sec Containment	No
Pipe Release Det: Interior Double Walled	No
Pipe Release Detection: Other Method	No
Pipe Release Detection: Other Note	Not reported

Pipe Type:	VALVE SUCTION
Pipe Materials: Bare Steel	No
Pipe Materials: Galvanized Steel	No
Pipe Materials: Copper	No
Pipe Materials: Fiberglass	Yes
Pipe Materials: Cath Protect	No
Pipe Materials: Double Walled	Yes
Pipe Materials: Sec Containment	No
Pipe Materials: Repaired	No
Pipe Materials: Unknown	No
Pipe Materials: Other	No
Pipe Materials: Other Note	Not reported

Facility ID:	3021159
Federally Regulated:	Yes

Tank Number:	8
Tank Capacity:	1000
Tank Contents:	USED OIL

HERTZ RENT A CAR (AREA 1898-11) (Continued) **U003681495**

Tank Status:	**REM FROM GRD**
Tank Type:	UST
Tank Material:	
Install Date:	5/2/1985
Tank Materials: Bare Steel	No
Tank Materials: Cath Protect Steel	No
Tank Materials: Epoxy Steel	No
Tank Materials: Fiberglass	Yes
Tank Materials: Concrete	No
Tank Materials: Composite	No
Tank Materials: Double Walled	Yes
Tank Materials: Lined Interior	No
Tank Materials: Excav Liner	No
Tank Materials: Insulated Tank Jacket	No
Tank Materials: Repaired	No
Tank Materials: Unknown	No
Tank Materials: Other	No
Tank Materials: Other Note	Not reported
Release Detection:	
Tank Release Detection: Leak Deferred	No
Tank Release Detection: Manual Gauge	Yes
Tank Release Detection: Auto Gauge	Yes
Tank Release Detection:Tank Tightness	No
Tank Release Detection: Vapor Monitor	No
Tank Release Detection: Inventory	Yes
Tank Release Detection: Stat Invent Recon	No
Tank Release Detection: Spill Install	Yes
Tank Release Detection: Overfill Install	Yes
Tank Release Detection: Groundwater	No
Tank Release Detection: Int Sec Containment	No
Tank Release Detection: Int Double Walled	No
Tank Release Detection: Other Method	No
Tank Release Detection: Other Note	Not reported
Pipe Release Detection: Leak Deferred	Not reported
Pipe Release Detection: Autoleak	Not reported
Pipe Release Detection: Line Tightness	Yes
Pipe Release Detection: Stat Invent Recon	No
Pipe Release Detection: Groundwater	No
Pipe Release Detection: Int Sec Containment	No
Pipe Release Det: Interior Double Walled	No
Pipe Release Detection: Other Method	No
Pipe Release Detection: Other Note	Not reported
Pipe Type:	GRAVITY
Pipe Materials: Bare Steel	No
Pipe Materials: Galvanized Steel	No
Pipe Materials: Copper	No
Pipe Materials: Fiberglass	Yes
Pipe Materials: Cath Protect	No
Pipe Materials: Double Walled	Yes
Pipe Materials: Sec Containment	No
Pipe Materials: Repaired	No
Pipe Materials: Unknown	No
Pipe Materials: Other	No
Pipe Materials: Other Note	Not reported

HERTZ RENT A CAR (AREA 1898-11) (Continued) **U003681495**

SPILLS NO:

Region:	NO
Id:	2972
Incident Summary:	Not reported
Date In:	Not reported
Date Closed:	Not reported
Pollution Type:	#6 FUEL OIL
Responsible Party:	Not reported
Facility Status:	**OPEN**
Owner:	Not reported
Facility Contact:	Not reported
Facility Permitted:	Not reported
Facility Telephone:	703-838-4660
Time In:	Not reported
Reported By Name:	DISPATCHER COX
Reported By Telephone:	Not reported
Reported By Affiliation/Addr:	Not reported
Incident Response IR #:	Not reported
Responsible Party Address:	Not reported
Responsible Party City:	Not reported
Responsible Party State:	Not reported
Responsible Party Zip:	Not reported
Responsible Party Contact:	Not reported
Responsible Party Telephone:	Not reported
Owner Name:	Not reported
Owner Address:	Not reported
Owner City:	Not reported
Owner State:	Not reported
Owner Zip:	Not reported
Owner Contact:	Not reported
Owner Telephone:	Not reported
Incident Date:	Not reported
Incident Time:	Not reported
Petroleum:	Not reported
Solid Waste:	Not reported
Hazardous Waste:	Not reported
Water:	Not reported
Air:	Not reported
Sewage:	Not reported
Fish Kill:	Not reported
Threat Wetlands:	Not reported
Wetlands:	Not reported
Material Released:	Not reported
Possible Receptors:	Not reported
Quantity Released:	Not reported
Unit Released:	Not reported
Quantity In Water:	Not reported
Receiving Waters:	Not reported
River Basin:	1A
Inspection Date:	Not reported
Call Date:	Not reported
Inspector:	Not reported
Response Due:	Not reported
Response Received Date:	Not reported
Visit Needed:	Not reported
Open:	Not reported
Air Referral Date:	Not reported

HERTZ RENT A CAR (AREA 1898-11) (Continued) **U003681495**

Air Reg/ Permit Number:	Not reported
Waste Referral Date:	Not reported
Epa Id Or Permit Number:	Not reported
Water Referral Date:	Not reported
Water Permit Number:	Not reported
Remediation Referral Date:	Not reported
Remediation Pc Number:	Not reported
Enforcement Referral Date:	Not reported
Nov Number:	Not reported
Pc Number:	Not reported
Receive By:	Not reported
Case Officer:	Not reported
Case Type:	Not reported
Street Address:	ALEX FIRE DEPT
Polllutant:	Not reported
Impact:	Not reported
Spill Time:	Not reported
Spill Date:	3/18/1997
Spill Volume:	Not reported
Measure:	Not reported
Volume In Water:	Not reported
Stream Name:	FOUR MILE RUN
Investigation Date:	Not reported
Closure Date:	Not reported
Lab Results:	Not reported
Target Date:	Not reported
Prep Number:	97-3838
Report Date:	3/18/1997
Report Time:	1105
Pollutant Scr:	SOIL
Volume:	50
Volume Esc:	0
Future Recommendations:	Not reported
Stream Code:	FOU
Visit Date:	Not reported
Lab Date:	Not reported
File Close Date:	Not reported
Prep Copy:	Not reported
City:	ALEXANDRIA
Incident Summary:	Not reported
Reported:	Not reported
Results:	Not reported
Inspection Comments:	Not reported
Remarks:	BACKHOE STRUCK FUEL OIL AST; LOSS 50 GAL TO GROUND, APPROX 4,000 GAL STILL IN TANK. OLD TOWN CONTRACTING TO PUMP TANK. WITHIN 70 FEET OF UNSPECIFIED CREEK
Region:	NO
Id:	Not reported
Incident Summary:	Not reported
Date In:	8/21/2008
Date Closed:	9/4/2008
Pollution Type:	Not reported
Responsible Party:	Not reported
Facility Status:	**Not reported**
Owner:	Not reported
Facility Contact:	Not reported

HERTZ RENT A CAR (AREA 1898-11) (Continued) **U003681495**

Facility Permitted:	0
Facility Telephone:	Not reported
Time In:	Not reported
Reported By Name:	Anonymous
Reported By Telephone:	Not reported
Reported By Affiliation/Addr:	Not reported
Incident Response IR #:	2009-N-0119
Responsible Party Address:	Not reported
Responsible Party City:	Not reported
Responsible Party State:	Not reported
Responsible Party Zip:	Not reported
Responsible Party Contact:	Not reported
Responsible Party Telephone:	Not reported
Owner Name:	Not reported
Owner Address:	Not reported
Owner City:	Not reported
Owner State:	Not reported
Owner Zip:	Not reported
Owner Contact:	Not reported
Owner Telephone:	Not reported
Incident Date:	8/21/2008
Incident Time:	Not reported
Petroleum:	0
Solid Waste:	0
Hazardous Waste:	0
Water:	0
Air:	-1
Sewage:	0
Fish Kill:	0
Threat Wetlands:	0
Wetlands:	0
Material Released:	paint fumes/particles
Possible Receptors:	Not reported
Quantity Released:	on-going - unknown
Unit Released:	Not reported
Quantity In Water:	Not reported
Receiving Waters:	Not reported
River Basin:	Not reported
Inspection Date:	8/26/2008
Call Date:	Not reported
Inspector:	Wilkinson
Response Due:	Not reported
Response Received Date:	Not reported
Visit Needed:	0
Open:	0
Air Referral Date:	Not reported
Air Reg/ Permit Number:	J. Wilkinson
Waste Referral Date:	Not reported
Epa Id Or Permit Number:	Not reported
Water Referral Date:	Not reported
Water Permit Number:	Not reported
Remediation Referral Date:	Not reported
Remediation Pc Number:	Not reported
Enforcement Referral Date:	Not reported
Nov Number:	Not reported
Pc Number:	Not reported
Receive By:	Not reported

HERTZ RENT A CAR (AREA 1898-11) (Continued) **U003681495**

Case Officer:	Not reported
Case Type:	Not reported
Street Address:	Not reported
Polllutant:	Not reported
Impact:	Not reported
Spill Time:	Not reported
Spill Date:	Not reported
Spill Volume:	Not reported
Measure:	Not reported
Volume In Water:	Not reported
Stream Name:	Not reported
Investigation Date:	Not reported
Closure Date:	Not reported
Lab Results:	Not reported
Target Date:	Not reported
Prep Number:	Not reported
Report Date:	Not reported
Report Time:	Not reported
Pollutant Scr:	Not reported
Volume:	Not reported
Volume Esc:	Not reported
Future Recommendations:	Not reported
Stream Code:	Not reported
Visit Date:	Not reported
Lab Date:	Not reported
File Close Date:	Not reported
Prep Copy:	Not reported
City:	Not reported
Incident Summary:	Caller stated Hertz Rental Cars is painting vehicles in parking lot in open air. This is on-going now.
Reported:	Not reported
Results:	Not reported
Inspection Comments:	On August 26, 2008, Mr. Melvin Watson (Hertz) was contacted via telephone. DEQ personnel (Justin Wilkinson) explained to Mr. Watson that DEQ had received a complaint call similar to the call received on January 4, 2007, which prompted a site visit by DEQ personnel on January 10, 2007. Mr. Watson confirmed that the spot painting operation was being conducted no differently than it was when DEQ conducted the site visit in 2007. Mr. Watson reported that he would speak to the persons responsible for this operation to confirm that the operation has not changed and also to see if anything could be accomplished to prevent the odor complaint issues to arise in the future. On August 27, 2008, a return phone call was placed to Mr. Watson. Mr. Watson explained that the facility has relocated the operation to the other side of the property in hopes that this would prevent the odor complaints from continuing. Mr. Watson further explained that the car dealership on their property line conducts the same operation which may be an additional source of this complaint. DEQ informed Mr. Watson that if any additional complaints are received, a site visit will be made to investigate any additional possible sources for this complaint and that DEQ was appreciative of the steps that the facility has taken to help prevent future complaints from arising.
Remarks:	Not reported

HERTZ RENT A CAR (AREA 1898-11) (Continued) **U003681495**

Region:	NO
Id:	Not reported
Incident Summary:	Not reported
Date In:	2/23/2009
Date Closed:	2/24/2009
Pollution Type:	Not reported
Responsible Party:	Hertz Corp
Facility Status:	**Not reported**
Owner:	Not reported
Facility Contact:	Not reported
Facility Permitted:	0
Facility Telephone:	Not reported
Time In:	2:59:00 PM
Reported By Name:	VEOC from Tim Egan
Reported By Telephone:	2013072526
Reported By Affiliation/Addr:	Hertz Corp.
Incident Response IR #:	2009-N-0508
Responsible Party Address:	225 Brae Blvd
Responsible Party City:	Parkridge
Responsible Party State:	NJ
Responsible Party Zip:	Not reported
Responsible Party Contact:	Tim Egan
Responsible Party Telephone:	2013072526
Owner Name:	Not reported
Owner Address:	Not reported
Owner City:	Not reported
Owner State:	Not reported
Owner Zip:	Not reported
Owner Contact:	Not reported
Owner Telephone:	Not reported
Incident Date:	2/23/2009
Incident Time:	Not reported
Petroleum:	-1
Solid Waste:	0
Hazardous Waste:	0
Water:	0
Air:	0
Sewage:	0
Fish Kill:	0
Threat Wetlands:	0
Wetlands:	0
Material Released:	gasoline
Possible Receptors:	Not reported
Quantity Released:	99
Unit Released:	gallons
Quantity In Water:	None
Receiving Waters:	Not reported
River Basin:	Not reported
Inspection Date:	Not reported
Call Date:	Not reported
Inspector:	Not reported
Response Due:	Not reported
Response Received Date:	Not reported
Visit Needed:	0
Open:	0
Air Referral Date:	Not reported
Air Reg/ Permit Number:	Not reported

HERTZ RENT A CAR (AREA 1898-11) (Continued) **U003681495**

Waste Referral Date:	Not reported
Epa Id Or Permit Number:	Not reported
Water Referral Date:	Not reported
Water Permit Number:	Not reported
Remediation Referral Date:	2/24/2009
Remediation Pc Number:	Not reported
Enforcement Referral Date:	Not reported
Nov Number:	Not reported
Pc Number:	Not reported
Receive By:	Not reported
Case Officer:	Not reported
Case Type:	Not reported
Street Address:	Not reported
Polllutant:	Not reported
Impact:	Not reported
Spill Time:	Not reported
Spill Date:	Not reported
Spill Volume:	Not reported
Measure:	Not reported
Volume In Water:	Not reported
Stream Name:	Not reported
Investigation Date:	Not reported
Closure Date:	Not reported
Lab Results:	Not reported
Target Date:	Not reported
Prep Number:	Not reported
Report Date:	Not reported
Report Time:	Not reported
Pollutant Scr:	Not reported
Volume:	Not reported
Volume Esc:	Not reported
Future Recommendations:	Not reported
Stream Code:	Not reported
Visit Date:	Not reported
Lab Date:	Not reported
File Close Date:	Not reported
Prep Copy:	Not reported
City:	Not reported
Incident Summary:	Hertz Corp reported a release of gasoline due to a leaky fitting on an underground storage tank
Reported:	Not reported
Results:	Not reported
Inspection Comments:	Leaky fitting was removed & plugged; top layer of soil was excavated.
Remarks:	Not reported

VA Financial Assurance 1:

Name:	HERTZ RENT A CAR (AREA 1898-11)
Address:	3800 RICHMOND HWY
Address 2:	Not reported
City,State,Zip:	ALEXANDRIA, VA 22305
Facility ID:	3021159
Owner Name:	Hertz Corporation
ROF Own Id:	35720
Tank Type:	UST
Mechanism:	Surety Bond
Gallonage:	854241

HERTZ RENT A CAR (AREA 1898-11) (Continued) **U003681495**

Per Occurence:	10000
Third Party:	30000
Annual Aggregate:	40000
In Compliance:	Not reported
Total Capacity:	10000
CEDS Facility Name:	Hertz Rent A Car 1898 20 - Alexandria
Tank Status:	CURR IN USE
Active Federally Regualted UST:	Y

TIER 2:

Facility ID:	Not reported
CAS Number:	Not reported
SIC Code:	99999
NAICS:	Not reported
Entered Chemical Name:	CAR WASH SOAP
Average Amt Code:	2
Owner Name:	THE HERTZ CORPORATION
Owner Phone:	703-683-9192
Contact Type:	Not reported

Facility ID:	Not reported
CAS Number:	811-97-2
SIC Code:	7514
NAICS:	Not reported
Entered Chemical Name:	1,1,1,2-TETRAFLUOROETHANE
Average Amt Code:	2
Owner Name:	THE HERTZ CORPORATION
Owner Phone:	703-683-9192
Contact Type:	Not reported

Facility ID:	Not reported
CAS Number:	Not reported
SIC Code:	99999
NAICS:	Not reported
Entered Chemical Name:	WINDSHIELD WASHER FLUID
Average Amt Code:	2
Owner Name:	THE HERTZ CORPORATION
Owner Phone:	703-683-9192
Contact Type:	Not reported

Facility ID:	Not reported
CAS Number:	Not reported
SIC Code:	99999
NAICS:	Not reported
Entered Chemical Name:	OXYGEN
Average Amt Code:	1
Owner Name:	THE HERTZ CORPORATION
Owner Phone:	703-683-9192
Contact Type:	Not reported

Facility ID:	Not reported
CAS Number:	67-56-1
SIC Code:	99999
NAICS:	Not reported
Entered Chemical Name:	METHANOL
Average Amt Code:	2
Owner Name:	THE HERTZ CORPORATION

HERTZ RENT A CAR (AREA 1898-11) (Continued) **U003681495**

Owner Phone: 703-683-9192
Contact Type: Not reported

Facility ID: Not reported
CAS Number: Not reported
SIC Code: 99999
NAICS: Not reported
Entered Chemical Name: MOTOR OIL
Average Amt Code: 2
Owner Name: THE HERTZ CORPORATION
Owner Phone: 703-683-9192
Contact Type: Not reported

Facility ID: Not reported
CAS Number: Not reported
SIC Code: 99999
NAICS: Not reported
Entered Chemical Name: DIESEL FUEL
Average Amt Code: 3
Owner Name: THE HERTZ CORPORATION
Owner Phone: 703-683-9192
Contact Type: Not reported

Facility ID: Not reported
CAS Number: Not reported
SIC Code: 99999
NAICS: Not reported
Entered Chemical Name: PROPANE
Average Amt Code: 1
Owner Name: THE HERTZ CORPORATION
Owner Phone: 703-683-9192
Contact Type: Not reported

Facility ID: Not reported
CAS Number: Not reported
SIC Code: 99999
NAICS: Not reported
Entered Chemical Name: ANTI-FREEZE
Average Amt Code: 2
Owner Name: THE HERTZ CORPORATION
Owner Phone: 703-683-9192
Contact Type: Not reported

Facility ID: Not reported
CAS Number: 811-97-2
SIC Code: 99999
NAICS: Not reported
Entered Chemical Name: TETRAFLUOROETHANE
Average Amt Code: 2
Owner Name: THE HERTZ CORPORATION
Owner Phone: 703-683-9192
Contact Type: Not reported

Facility ID: Not reported
CAS Number: Not reported
SIC Code: 99999
NAICS: Not reported

HERTZ RENT A CAR (AREA 1898-11) (Continued) **U003681495**

Entered Chemical Name: ACETYLENE
Average Amt Code: 1
Owner Name: THE HERTZ CORPORATION
Owner Phone: 703-683-9192
Contact Type: Not reported

Facility ID: Not reported
CAS Number: Not reported
SIC Code: 99999
NAICS: Not reported
Entered Chemical Name: SAFETY KLEEN
Average Amt Code: 1
Owner Name: THE HERTZ CORPORATION
Owner Phone: 703-683-9192
Contact Type: Not reported

Facility ID: Not reported
CAS Number: Not reported
SIC Code: 7514
NAICS: Not reported
Entered Chemical Name: METHANOL
Average Amt Code: 2
Owner Name: THE HERTZ CORPORATION
Owner Phone: 703-683-9192
Contact Type: Not reported

Facility ID: Not reported
CAS Number: Not reported
SIC Code: 99999
NAICS: Not reported
Entered Chemical Name: TRANSMISSION FLUID
Average Amt Code: 1
Owner Name: THE HERTZ CORPORATION
Owner Phone: 703-683-9192
Contact Type: Not reported

Facility ID: Not reported
CAS Number: Not reported
SIC Code: 99999
NAICS: Not reported
Entered Chemical Name: DILHLOROD FLUOMETHIN FOLEON
Average Amt Code: 2
Owner Name: THE HERTZ CORPORATION
Owner Phone: 703-683-9192
Contact Type: Not reported

Facility ID: Not reported
CAS Number: Not reported
SIC Code: 99999
NAICS: Not reported
Entered Chemical Name: UNLEADED FUEL
Average Amt Code: 3
Owner Name: THE HERTZ CORPORATION
Owner Phone: 703-683-9192
Contact Type: Not reported

Facility ID: Not reported

HERTZ RENT A CAR (AREA 1898-11) (Continued) **U003681495**

CAS Number:	Not reported
SIC Code:	7514
NAICS:	Not reported
Entered Chemical Name:	OXYGEN
Average Amt Code:	1
Owner Name:	THE HERTZ CORPORATION
Owner Phone:	703-683-9192
Contact Type:	Not reported

Facility ID:	Not reported
CAS Number:	Not reported
SIC Code:	7514
NAICS:	Not reported
Entered Chemical Name:	SOAP
Average Amt Code:	2
Owner Name:	THE HERTZ CORPORATION
Owner Phone:	703-683-9192
Contact Type:	Not reported

Facility ID:	Not reported
CAS Number:	Not reported
SIC Code:	7514
NAICS:	Not reported
Entered Chemical Name:	ANTI FREEZE
Average Amt Code:	2
Owner Name:	THE HERTZ CORPORATION
Owner Phone:	703-683-9192
Contact Type:	Not reported

Facility ID:	Not reported
CAS Number:	Not reported
SIC Code:	7514
NAICS:	Not reported
Entered Chemical Name:	TRANSMISSION FLUID
Average Amt Code:	1
Owner Name:	THE HERTZ CORPORATION
Owner Phone:	703-683-9192
Contact Type:	Not reported

Facility ID:	Not reported
CAS Number:	Not reported
SIC Code:	7514
NAICS:	Not reported
Entered Chemical Name:	DIESEL FUEL
Average Amt Code:	3
Owner Name:	THE HERTZ CORPORATION
Owner Phone:	703-683-9192
Contact Type:	Not reported

Facility ID:	Not reported
CAS Number:	Not reported
SIC Code:	7514
NAICS:	Not reported
Entered Chemical Name:	MOTOR OIL
Average Amt Code:	2
Owner Name:	THE HERTZ CORPORATION
Owner Phone:	703-683-9192

HERTZ RENT A CAR (AREA 1898-11) (Continued) **U003681495**

Contact Type: Not reported

Facility ID: Not reported
CAS Number: Not reported
SIC Code: 7514
NAICS: Not reported
Entered Chemical Name: PROPANE
Average Amt Code: 1
Owner Name: THE HERTZ CORPORATION
Owner Phone: 703-683-9192
Contact Type: Not reported

Facility ID: Not reported
CAS Number: Not reported
SIC Code: 7514
NAICS: Not reported
Entered Chemical Name: WINDSHIELD WASHER FLUID
Average Amt Code: 2
Owner Name: THE HERTZ CORPORATION
Owner Phone: 703-683-9192
Contact Type: Not reported

Facility ID: Not reported
CAS Number: Not reported
SIC Code: 7514
NAICS: Not reported
Entered Chemical Name: UNLEADED FUEL
Average Amt Code: 3
Owner Name: THE HERTZ CORPORATION
Owner Phone: 703-683-9192
Contact Type: Not reported

Facility ID: Not reported
CAS Number: 75-71-8
SIC Code: 7514
NAICS: Not reported
Entered Chemical Name: METHANE, DICHLORODIFLUORO-
Average Amt Code: 2
Owner Name: THE HERTZ CORPORATION
Owner Phone: 703-683-9192
Contact Type: Not reported

Facility ID: Not reported
CAS Number: 74-86-2
SIC Code: 7514
NAICS: Not reported
Entered Chemical Name: ACETYLENE
Average Amt Code: 1
Owner Name: THE HERTZ CORPORATION
Owner Phone: 703-683-9192
Contact Type: Not reported

C10 SE < 1/8 0.112 mi. 593 ft. | **HELMS CONCRETE SITE / OLD ALEXANDRIA LANDFILL**
3800 JEFFERSON DAVIS HWY
ALEXANDRIA, VA 22305

Site 2 of 5 in cluster C

Relative: Higher

Actual: 10 ft.

VA LUST
VA LTANKS
VA INST CONTROL
VA VCP
VA SPILLS
VA TIER 2

S103457705
N/A

LUST REG NO:

Region:	NO
Facility ID:	3021159
Status:	**Closed**
Tank Size:	0
Product:	Not reported
Release Date:	03/17/1987
Closed Date:	3/17/1997
Case Type:	Article 9/File Missing
Case Officer:	Ron C. Linton
Pollution Complaint #:	87-0710
Permit Number:	0
Priority:	-

Region:	NO
Facility ID:	3021159
Status:	**Closed**
Tank Size:	0
Product:	Not reported
Release Date:	11/22/1993
Closed Date:	4/25/1995
Case Type:	Article 9
Case Officer:	Thomas R. Lancaster, P.G.
Pollution Complaint #:	94-0872
Permit Number:	0
Priority:	-

LTANKS:

Name:	HERTZ RENTAL CAR 1898 20
Address:	3800 RICHMOND HWY
City,State,Zip:	ALEXANDRIA, VA 22305
City,State,Zip:	ALEXANDRIA, VA 22305
Region:	NRO
CEDS Facility Id:	200000194012
Case Status:	**Closed**
Pollution Complaint #:	20093148
Reported:	02/23/2009
Case Closed Date:	03/10/2010
Program:	RP Lead
Federally Regulated UST (Y/N):	Y
Regulated Petroleum UST (1):	Y
Excluded UST (1):	N
Deferred UST (1):	N
Partially Deferred UST (1):	N
Exempt 1 UST (2):	N
Exempt 2 Heating Oil UST (2):	N
Small Heating Oil AST (2):	N
Regulated AST (3):	N
Unregulated AST (3):	N
Other Y/N:	N
Unknown Y/N:	N
Other Description:	Not reported

HELMS CONCRETE SITE / OLD ALEXANDRIA LANDFILL (Continued) **S103457705**

Heating Oil Category:	Not reported

Name:	HERTZ RENT A CAR
Address:	3800 RICHMOND HWY
City,State,Zip:	ALEXANDRIA, VA 22305
City,State,Zip:	ALEXANDRIA, VA 22305
Region:	NRO
CEDS Facility Id:	200000194012
Case Status:	**Closed**
Pollution Complaint #:	19940872
Reported:	11/22/1993
Case Closed Date:	04/25/1995
Program:	RP Lead
Federally Regulated UST (Y/N):	Y
Regulated Petroleum UST (1):	Y
Excluded UST (1):	N
Deferred UST (1):	N
Partially Deferred UST (1):	N
Exempt 1 UST (2):	N
Exempt 2 Heating Oil UST (2):	N
Small Heating Oil AST (2):	N
Regulated AST (3):	N
Unregulated AST (3):	N
Other Y/N:	N
Unknown Y/N:	N
Other Description:	Not reported
Heating Oil Category:	Not reported

Name:	HERTZ RENT A CAR
Address:	3800 RICHMOND HWY
City,State,Zip:	ALEXANDRIA, VA 22305
City,State,Zip:	ALEXANDRIA, VA 22305
Region:	NRO
CEDS Facility Id:	200000194012
Case Status:	**Closed**
Pollution Complaint #:	19870710
Reported:	03/17/1987
Case Closed Date:	03/17/1997
Program:	RP Lead
Federally Regulated UST (Y/N):	Y
Regulated Petroleum UST (1):	Y
Excluded UST (1):	N
Deferred UST (1):	N
Partially Deferred UST (1):	N
Exempt 1 UST (2):	N
Exempt 2 Heating Oil UST (2):	N
Small Heating Oil AST (2):	N
Regulated AST (3):	N
Unregulated AST (3):	N
Other Y/N:	N
Unknown Y/N:	N
Other Description:	Not reported
Heating Oil Category:	Not reported

INST CONTROL:

Name:	HELMS CONCRETE SITE / OLD ALEXANDRIA LANDFILL
Address:	3800 JEFFERSON DAVIS HWY

HELMS CONCRETE SITE / OLD ALEXANDRIA LANDFILL (Continued) **S103457705**

City,State,Zip:	ALEXANDRIA, VA 22305
Facility ID:	VRP00196
Ground Water Use Restriction:	True
Res. Use Restriction:	True
Excavattion Restruction:	True
Other Condition of Issuance:	False
Notes:	Site is a former concrete plant and landfill. 7/1/97- no agreement, regulations promulgated 6/26/97. Site participation is under regulations, including public notice. Revised Site characterization Report received 10/97. Meeting with PR on 11/25/97. Provided comments on revised SCR to Participant 3/9/97. Meeting scheduled for 4/6/98. Certificate issueed 9/98 ECM file is in VRP00197

VRP:

Name:	HELMS CONCRETE SITE / OLD ALEXANDRIA LANDFILL
Address:	3800 JEFFERSON DAVIS HWY
City,State,Zip:	ALEXANDRIA, VA 22305
Facility ID:	VRP00196
Site Status:	Certificate Issued
Site Status 2:	Recordation on File
DEQ Region:	Northern
Sizs in Acres:	13
Site Type:	Land Disposal
Participation Notes:	Site is eligible and active in program --fees paid in 7/97 ECM file is in VRP00197
Site has asscociated enfocement action:	False
List of Organic Contaminants of Potential Concern:	Not reported
List of Inorganinc Contaminants of Potential Concern:	Not reported
Sovents and Degreasers Contamination per Application:	False
Petroleum Contamination per Application:	False
Acid/Bases Contamination per Application:	False
Paints/Paint Washes Contamination per Application:	False
Pesticide Contamination per Application:	False
Inorganic Contamination per Application:	False
Metals Contamination per Application:	False
Other Contamination per Application:	False
DEQ Staff Case Managers Initials:	IS
VRP Tier I Cleanup Standards:	False
VRP Tier II Cleanup Standards:	False
VRP Tier III Cleanup Standards:	True
No Further VRP Action Date:	Not reported
Date Participant Notified of NFA:	Not reported
Site specific or other Cleanup Standards:	False
Description of Remediation:	Not reported
Date Site Characterization Accepted by DEQ:	Not reported
Terms of NFA Determination:	Not reported
Date Remediation Action Plan Accepted by DEQ:	Not reported
Date VRP Eligibility Declared by Participant:	04/18/1997
Date Risk Assessment Accepted by DEQ:	Not reported
Date Demonstration of Completion Accepted by DEQ:	Not reported
Date VRP Eligibility Determined by DEQ Region:	05/19/1997
Dt Office Of Waste Permitting Verified Site Eligblty:	Not reported
Date Public Notice Accepted by DEQ:	Not reported
Date VRP Eligibility Determined by VRP:	05/20/1997
Date Application Review Completed by Central Office:	Not reported
Latest Action Relative To Site:	Certificate recorded
Latest Action Relative To Site Date:	12/01/1998

HELMS CONCRETE SITE / OLD ALEXANDRIA LANDFILL (Continued) **S103457705**

Next VRP Step Needed Relating To Site:	Not reported
Pending Since:	Not reported
Date Next Step Should Be Completed:	Not reported
Brownfield Tax Incentive:	False
Ground Water Use Restriction:	True
Res. User Restriction:	True
Excavattion Restruction:	True
Unrestricted:	False
Other Condition of Issuance:	False
Notes:	Site is a former concrete plant and landfill. 7/1/97- no agreement, regulations promulgated 6/26/97. Site participation is under regulations, including public notice. Revised Site characterization Report received 10/97. Meeting with PR on 11/25/97. Provided comments on revised SCR to Participant 3/9/97. Meeting scheduled for 4/6/98. Certificate issueed 9/98 ECM file is in VRP00197
Latitude:	38.83944
Longitude:	-77.05493

Detail as of January 2019:

Facility ID:	VRP00196
Owner Name:	Alexandria Toyota
Owner Contact:	Not reported
Owner Address:	Not reported
Owner Phone:	Not reported
Operator Name:	Not reported
Operator Owner:	Not reported
Operator Phone:	Not reported
Participant Name:	Alexandria Toyota
Relationship to Site:	Owner
Participant Contact:	Amy Edwards
Participant Phone:	202-457-5917
Participant Title:	Attorney at Law
Participant Affiliation:	Holland & Knight
Participant Address:	2100 Pennsylvania Avenue, Suite 100
Participant City,St,Zip:	Washington, DC 20037-3202
Additional Parts:	Not reported
Participant Rep/Contractor:	Not reported
Participant Rep/Contractor Phone:	Not reported
Participant Rep/Contractor Title:	Not reported
Participant Rep/Contractor Affiliation:	Not reported
Participant Rep/Contractor Address:	Not reported
Participant Rep/Contractor City,St,Zip:	Not reported
Metal Contaminants Present in Soil:	Not reported
Organic Contaminants Present in Soil:	Not reported
Metal Contaminants Present in GW:	Not reported
Organic Contaminants Present GW:	Not reported
Cleanup Standards:	Tier III (risk
Certification Date:	08/18/1998
Deed Received Date:	11/12/1998
Date Signed Agreement Submitted By Participant:	Not reported
Date Agreement Executed by DEQ:	Not reported
Registration Fee Amount Submitted by Participant:	789.63
Date Registration Fee Submitted by Participant:	07/15/1997
Submittal Date for Document Number 1:	05/20/1997
Title of Submitted Document Number 1:	Phase II ESA (dated 1/3/96)
Submittal Date for Document Number 2:	05/20/1997
Title of Submitted Document Number 2:	Report of Geotechnical Findings (dated 12/19/96)
Submittal Date for Document Number 3:	05/20/1997

HELMS CONCRETE SITE / OLD ALEXANDRIA LANDFILL (Continued) **S103457705**

Title of Submitted Document Number 3: Addendum to Geotechnical Findings (dated 1/30/97)
Submittal Date for Document Number 4: 05/20/1997
Title of Submitted Document Number 4: Phase II ESA Supplemental Samplling (dated 1/30/97)
Submittal Date for Document Number 5: 05/20/1997
Title of Submitted Document Number 5: Phase I ESA (dated 6/96)
Submittal Date for Document Number 6: Not reported
Title of Submitted Document Number 6: Not reported
Submittal Date for Document Number 7: Not reported
Title of Submitted Document Number 7: Not reported
Submittal Date for Document Number 8: Not reported
Title of Submitted Document Number 8: Not reported
Site Characterization Document Number: 1,2,3,4,5
DEQ Concurrence with Site Characterization Date: Not reported
Remedial Action Work Plan Document Number: Not reported
DEQ Concurs with Remedial Action Work Plan Date: Not reported
Completion Report Document Number: Not reported
DEQ Concurrs with Completion Report Date: Not reported
Corrective Action Desc: Not reported
DEQ Response Incident ID Number: Not reported
EPA CERCLIS ID: Not reported
EPA RCRA ID NUMBER: Not reported
DEQ Pollution Complaint Number: Not reported
GEO Latitude: 38.8394404
Geo Longitude: 77.0533659
Inspection Date: 07/14/2005
GPS Lat: 38.83953
GPS Long: -77.0527
GPS Desc: GPS taken from entrance to parking lot.

SPILLS:
Name: Not reported
Address: 3800 JEFFERSON DAVIS HIGHWAY
City,State,Zip: ALEXANDRIA, VA
City,State,Zip: ALEXANDRIA, VA
Fips City/County: 510/Alexandria City
Status: Closed
Reference Id: 2529
IR Number: 2010-N-2156
Associated IR: Not reported
Incident Date: 02/05/2010
Call Received Date: 02/11/2010
Closure Comments: NFA
Threat To: Not reported
Terrorism (Y/N): N
Characterize Incident: Accidental
Incident Type: Petroleum(Petroleum), Surface Spill(Petroleum)
Incident Subtype: Petroleum * Surface Spill
Materials: Gasoline
Effect To Receptor: Impacted
Water Body: Fourmile Run/Potomac River
Low Quantity To Water: 50
High Quantity To Water: 50
Quantity Units: Gallons
Other Receptors: entered storm sewer
RP Company: Not reported
RP Name: Not reported

HELMS CONCRETE SITE / OLD ALEXANDRIA LANDFILL (Continued) **S103457705**

Property Owner:	Not reported
Property Company:	Not reported
Duration Of Event (Hrs):	0
Impacts:	Not reported
Other Impacts:	Not reported
Steps Taken:	Not reported
Steps Taken Description:	Not reported
System Components:	Not reported
Other System Components:	Not reported
Cause Of Event:	Not reported
Corrective Action Taken:	Not reported
Weather Status:	No
Precipitation (Wet):	0
Discharge Type:	Not reported
Discharge Volume:	0
Unknown Discharge (Y/N):	N
Site Name:	HERTZ RENT A CAR
Closure Date:	08/16/2010
Orig. Call Incident Description:	GASOLINE:CALLER REPORTING APPROX 50 GAL GASOLINE RELEASED TO GROUND WHEN, DUE TO WEATHER CONDITIONS, PORTABLE PUMP "GOT AWAY" FROM EMPLOYEES AND PUMPED PRODUCT TO GROUND...SOME ENTERED STORM DRAIN Also reported to NRC by Hertz: CALLER STATED THAT A 200 GALLON MOBILE TANK SHEARED OFF A TRANSFER LINE AS THE DRIVER ENTERED THE PARKING LOT. NEARLY ALL THE MATERIAL WENT INTO THE STORM DRAIN. Contractor enroute for clean up.
Original Call Material Description:	gasoline
Original Call Location Description:	HERTZ RENT-A CAR, 3800 JEFFERSON DAVIS HWY
Incident Ongoing at time of Call:	No
Agencies Notified (Y/N):	Y
Other Agencies:	Not reported
Permitted (Y/N):	No
Call Reported By Company Name:	Alexandria Fire Dept
Call Property Owner Company Name:	Not reported
Call Property Owner Name:	Not reported
Site Summary:	GASOLINE:CALLER REPORTING APPROX 50 GAL GASOLINE RELEASED TO GROUND WHEN, DUE TO WEATHER CONDITIONS, PORTABLE PUMP "GOT AWAY" FROM EMPLOYEES AND PUMPED PRODUCT TO GROUND...SOME ENTERED STORM DRAIN Also reported to NRC by Hertz: CALLER STATED THAT A 200 GALLON MOBILE TANK SHEARED OFF A TRANSFER LINE AS THE DRIVER ENTERED THE PARKING LOT. NEARLY ALL THE MATERIAL WENT INTO THE STORM DRAIN. Contractor enroute for clean up.

Name:	Not reported
Address:	3800 JEFFERSON DAVIS HIGHWAY
City,State,Zip:	ALEXANDRIA, VA 22305
City,State,Zip:	ALEXANDRIA, VA 22305
Fips City/County:	510/Alexandria City
Status:	Closed
Reference Id:	284252
IR Number:	2009-N-0508
Associated IR:	Not reported
Incident Date:	02/23/2009
Call Received Date:	02/23/2009
Closure Comments:	See Site Comments for details
Threat To:	Not reported
Terrorism (Y/N):	NO
Characterize Incident:	Not reported

HELMS CONCRETE SITE / OLD ALEXANDRIA LANDFILL (Continued) **S103457705**

Incident Type:	Petroleum(Petroleum)
Incident Subtype:	Petroleum
Materials:	Oil (Fuel-Gasoline)
Effect To Receptor:	Not reported
Water Body:	Not reported
Low Quantity To Water:	Not reported
High Quantity To Water:	Not reported
Quantity Units:	Not reported
Other Receptors:	Not reported
RP Company:	Hertz Corp
RP Name:	TimEgan
Property Owner:	Not reported
Property Company:	Not reported
Duration Of Event (Hrs):	Not reported
Impacts:	Not reported
Other Impacts:	Not reported
Steps Taken:	Not reported
Steps Taken Description:	Not reported
System Components:	Not reported
Other System Components:	Not reported
Cause Of Event:	Not reported
Corrective Action Taken:	Not reported
Weather Status:	No
Precipitation (Wet):	Not reported
Discharge Type:	Not reported
Discharge Volume:	Not reported
Unknown Discharge (Y/N):	NO
Site Name:	3800 JEFFERSON DAVIS HIGHWAY
Closure Date:	02/24/2009
Orig. Call Incident Description:	Hertz Corp reported a release of gasoline due to a leaky fitting on an underground storage tank
Original Call Material Description:	gasoline (Qty=99)
Original Call Location Description:	3800 Jefferson Davis Hwy-3800 Jefferson Davis Hwy-Alexandria-VA-22305-Alexandria City
Incident Ongoing at time of Call:	No
Agencies Notified (Y/N):	NO
Other Agencies:	Not reported
Permitted (Y/N):	No
Call Reported By Company Name:	VEOC from Tim Egan
Call Property Owner Company Name:	Not reported
Call Property Owner Name:	Not reported
Site Summary:	Not reported

Name:	Not reported
Address:	3800 JEFFERSON DAVIS HIGHWAY
City,State,Zip:	ALEXANDRIA, VA
City,State,Zip:	ALEXANDRIA, VA
Fips City/County:	510/Alexandria City
Status:	Closed
Reference Id:	287413
IR Number:	2009-N-0119
Associated IR:	Not reported
Incident Date:	08/21/2008
Call Received Date:	08/21/2008
Closure Comments:	See Site Comments for details
Threat To:	Not reported
Terrorism (Y/N):	NO

HELMS CONCRETE SITE / OLD ALEXANDRIA LANDFILL (Continued) **S103457705**

Characterize Incident:	Not reported
Incident Type:	Air(Air)
Incident Subtype:	Air
Materials:	Odor
Effect To Receptor:	Not reported
Water Body:	Not reported
Low Quantity To Water:	Not reported
High Quantity To Water:	Not reported
Quantity Units:	Not reported
Other Receptors:	Not reported
RP Company:	Not reported
RP Name:	Not reported
Property Owner:	Not reported
Property Company:	Not reported
Duration Of Event (Hrs):	Not reported
Impacts:	Not reported
Other Impacts:	Not reported
Steps Taken:	Not reported
Steps Taken Description:	Not reported
System Components:	Not reported
Other System Components:	Not reported
Cause Of Event:	Not reported
Corrective Action Taken:	Not reported
Weather Status:	No
Precipitation (Wet):	Not reported
Discharge Type:	Not reported
Discharge Volume:	Not reported
Unknown Discharge (Y/N):	NO
Site Name:	HERTZ RENTAL CARS
Closure Date:	09/04/2008
Orig. Call Incident Description:	Caller stated Hertz Rental Cars is painting vehicles in parking lot in open air. This is on-going now.
Original Call Material Description:	paint fumes/particles (Qty=on-going - unknown)
Original Call Location Description:	Hertz Rental Cars-3800 Jefferson Davis Hwy-Alexandria-VA--Alexandria City
Incident Ongoing at time of Call:	No
Agencies Notified (Y/N):	NO
Other Agencies:	Not reported
Permitted (Y/N):	No
Call Reported By Company Name:	Anonymous
Call Property Owner Company Name:	Not reported
Call Property Owner Name:	Not reported
Site Summary:	Not reported

TIER 2:

Facility ID:	Not reported
CAS Number:	74-86-2
SIC Code:	Not reported
NAICS:	7514
Entered Chemical Name:	Ethyne
Average Amt Code:	1
Owner Name:	The Hertz Corp.
Owner Phone:	Not reported
Contact Type:	SIC

Facility ID:	Not reported
CAS Number:	74-86-2

HELMS CONCRETE SITE / OLD ALEXANDRIA LANDFILL (Continued) **S103457705**

SIC Code:	Not reported
NAICS:	532111
Entered Chemical Name:	Ethyne
Average Amt Code:	1
Owner Name:	The Hertz Corp.
Owner Phone:	Not reported
Contact Type:	NAICS

Facility ID:	Not reported
CAS Number:	Not reported
SIC Code:	Not reported
NAICS:	7514
Entered Chemical Name:	Antifreeze
Average Amt Code:	2
Owner Name:	The Hertz Corp.
Owner Phone:	Not reported
Contact Type:	SIC

Facility ID:	Not reported
CAS Number:	Not reported
SIC Code:	Not reported
NAICS:	532111
Entered Chemical Name:	Antifreeze
Average Amt Code:	2
Owner Name:	The Hertz Corp.
Owner Phone:	Not reported
Contact Type:	NAICS

Facility ID:	Not reported
CAS Number:	Not reported
SIC Code:	Not reported
NAICS:	7514
Entered Chemical Name:	Carwash Soap
Average Amt Code:	2
Owner Name:	The Hertz Corp.
Owner Phone:	Not reported
Contact Type:	SIC

Facility ID:	Not reported
CAS Number:	Not reported
SIC Code:	Not reported
NAICS:	532111
Entered Chemical Name:	Carwash Soap
Average Amt Code:	2
Owner Name:	The Hertz Corp.
Owner Phone:	Not reported
Contact Type:	NAICS

Facility ID:	Not reported
CAS Number:	Not reported
SIC Code:	Not reported
NAICS:	7514
Entered Chemical Name:	Dihlorod Fluometin
Average Amt Code:	1
Owner Name:	The Hertz Corp.
Owner Phone:	Not reported
Contact Type:	SIC

HELMS CONCRETE SITE / OLD ALEXANDRIA LANDFILL (Continued) **S103457705**

Facility ID:	Not reported
CAS Number:	Not reported
SIC Code:	Not reported
NAICS:	532111
Entered Chemical Name:	Dihlorod Fluometin
Average Amt Code:	1
Owner Name:	The Hertz Corp.
Owner Phone:	Not reported
Contact Type:	NAICS

Facility ID:	Not reported
CAS Number:	Not reported
SIC Code:	Not reported
NAICS:	7514
Entered Chemical Name:	Motor Oil (used)
Average Amt Code:	2
Owner Name:	The Hertz Corp.
Owner Phone:	Not reported
Contact Type:	SIC

Facility ID:	Not reported
CAS Number:	Not reported
SIC Code:	Not reported
NAICS:	532111
Entered Chemical Name:	Motor Oil (used)
Average Amt Code:	2
Owner Name:	The Hertz Corp.
Owner Phone:	Not reported
Contact Type:	NAICS

Facility ID:	Not reported
CAS Number:	Not reported
SIC Code:	Not reported
NAICS:	7514
Entered Chemical Name:	Motor Oil
Average Amt Code:	2
Owner Name:	The Hertz Corp.
Owner Phone:	Not reported
Contact Type:	SIC

Facility ID:	Not reported
CAS Number:	Not reported
SIC Code:	Not reported
NAICS:	532111
Entered Chemical Name:	Motor Oil
Average Amt Code:	2
Owner Name:	The Hertz Corp.
Owner Phone:	Not reported
Contact Type:	NAICS

Facility ID:	Not reported
CAS Number:	Not reported
SIC Code:	Not reported
NAICS:	7514
Entered Chemical Name:	Oxygen
Average Amt Code:	1
Owner Name:	The Hertz Corp.

HELMS CONCRETE SITE / OLD ALEXANDRIA LANDFILL (Continued) **S103457705**

Owner Phone:	Not reported
Contact Type:	SIC
Facility ID:	Not reported
CAS Number:	Not reported
SIC Code:	Not reported
NAICS:	532111
Entered Chemical Name:	Oxygen
Average Amt Code:	1
Owner Name:	The Hertz Corp.
Owner Phone:	Not reported
Contact Type:	NAICS
Facility ID:	Not reported
CAS Number:	Not reported
SIC Code:	Not reported
NAICS:	7514
Entered Chemical Name:	Saftey Kleen
Average Amt Code:	1
Owner Name:	The Hertz Corp.
Owner Phone:	Not reported
Contact Type:	SIC
Facility ID:	Not reported
CAS Number:	Not reported
SIC Code:	Not reported
NAICS:	532111
Entered Chemical Name:	Saftey Kleen
Average Amt Code:	1
Owner Name:	The Hertz Corp.
Owner Phone:	Not reported
Contact Type:	NAICS
Facility ID:	Not reported
CAS Number:	Not reported
SIC Code:	Not reported
NAICS:	7514
Entered Chemical Name:	Transimission Fluid
Average Amt Code:	1
Owner Name:	The Hertz Corp.
Owner Phone:	Not reported
Contact Type:	SIC
Facility ID:	Not reported
CAS Number:	Not reported
SIC Code:	Not reported
NAICS:	532111
Entered Chemical Name:	Transimission Fluid
Average Amt Code:	1
Owner Name:	The Hertz Corp.
Owner Phone:	Not reported
Contact Type:	NAICS
Facility ID:	Not reported
CAS Number:	Not reported
SIC Code:	Not reported
NAICS:	7514

HELMS CONCRETE SITE / OLD ALEXANDRIA LANDFILL (Continued) **S103457705**

Entered Chemical Name: Propane
Average Amt Code: 1
Owner Name: The Hertz Corp.
Owner Phone: Not reported
Contact Type: SIC

Facility ID: Not reported
CAS Number: Not reported
SIC Code: Not reported
NAICS: 532111
Entered Chemical Name: Propane
Average Amt Code: 1
Owner Name: The Hertz Corp.
Owner Phone: Not reported
Contact Type: NAICS

Facility ID: Not reported
CAS Number: 8006-61-9
SIC Code: Not reported
NAICS: 7514
Entered Chemical Name: Unleaded Fuel
Average Amt Code: 3
Owner Name: The Hertz Corp.
Owner Phone: Not reported
Contact Type: SIC

Facility ID: Not reported
CAS Number: 8006-61-9
SIC Code: Not reported
NAICS: 532111
Entered Chemical Name: Unleaded Fuel
Average Amt Code: 3
Owner Name: The Hertz Corp.
Owner Phone: Not reported
Contact Type: NAICS

Facility ID: Not reported
CAS Number: Not reported
SIC Code: Not reported
NAICS: 7514
Entered Chemical Name: Winsheild Washer Fluid
Average Amt Code: 2
Owner Name: The Hertz Corp.
Owner Phone: Not reported
Contact Type: SIC

Facility ID: Not reported
CAS Number: Not reported
SIC Code: Not reported
NAICS: 532111
Entered Chemical Name: Winsheild Washer Fluid
Average Amt Code: 2
Owner Name: The Hertz Corp.
Owner Phone: Not reported
Contact Type: NAICS

Facility ID: Not reported

HELMS CONCRETE SITE / OLD ALEXANDRIA LANDFILL (Continued) **S103457705**

CAS Number:	67-56-1
SIC Code:	Not reported
NAICS:	7514
Entered Chemical Name:	Methanol
Average Amt Code:	2
Owner Name:	The Hertz Corp.
Owner Phone:	Not reported
Contact Type:	SIC

Facility ID:	Not reported
CAS Number:	67-56-1
SIC Code:	Not reported
NAICS:	532111
Entered Chemical Name:	Methanol
Average Amt Code:	2
Owner Name:	The Hertz Corp.
Owner Phone:	Not reported
Contact Type:	NAICS

Facility ID:	Not reported
CAS Number:	811-97-2
SIC Code:	Not reported
NAICS:	7514
Entered Chemical Name:	Tetraflour Bethane
Average Amt Code:	2
Owner Name:	The Hertz Corp.
Owner Phone:	Not reported
Contact Type:	SIC

Facility ID:	Not reported
CAS Number:	811-97-2
SIC Code:	Not reported
NAICS:	532111
Entered Chemical Name:	Tetraflour Bethane
Average Amt Code:	2
Owner Name:	The Hertz Corp.
Owner Phone:	Not reported
Contact Type:	NAICS

C11 **HERTZ RENT A CAR (AREA 1898-11)** **VA AST** **A100355358**
SE **3800 RICHMOND HWY** **N/A**
< 1/8 **ALEXANDRIA, VA 22305**
0.112 mi.
593 ft. **Site 3 of 5 in cluster C**

Relative:
Higher

Actual:
10 ft.

AST:

Facility ID:	3021159
Facility Type:	COMMERCIAL
CEDS Facility ID:	200000194012

Tank Info:

Owner:

Owner Id:	35720
Owner Name:	Hertz Corporation
Owner Address:	8501 Williams Rd
Owner Address2:	Attn Jessica Blanks
Owner City/State/Zip:	Estero, FL 33928
Owner Type:	COMMERCIAL

HERTZ RENT A CAR (AREA 1898-11) (Continued) **A100355358**

Number of Active AST:	2
Number of Active UST:	1
Number of Inactive AST:	0
Number of Inactive UST:	7
Fed Regulated:	No
Tank Number:	0001a
Tank Type:	AST
Tank Capacity:	1000
Tank Contents:	MOTOR OIL
Tank Status:	CURR IN USE
Tank Containment:	
Install Date:	9/9/2010
Containment: Curbing	No
Containment: Weirs	No
Containment: Sorbent	No
Containment: Culvert	No
Containment: Diversion	No
Containment: Retention	No
Containment: Dike	No
Containment: Unknown	No
Containment: Other	No
Containment: Other Note	Not reported
Release Detection:	
Release Detection: Ground Water	No
Release Detection: Visual	No
Release Detection: Vapor	No
Release Detection: Interstitial	No
Release Detection: None	No
Release Detection: Other	No
Release Detection: Other Note	Not reported
Release Prevention: Double Bottom	No
Release Prevention: Double Walled	Yes
Release Prevention: Lined Interior	Not reported
Release Prevention: Poly Jacket	No
Release Prevention: Exc Liner	No
Release Prevention: None	No
Release Prevention: Unknown	No
Release Prevention: Other	No
Release Prevention: Other Note	Not reported
Tank Foundation: Steel	No
Tank Foundation: Earthen	No
Tank Foundation: Concrete Imp	No
Tank Foundation: Unknown	No
Tank Foundation: Other	No
Tank Foundation: Other Note	Not reported
Tank Roof: Float	No
Tank Roof: Cone	No
Tank Roof: Breather	Not reported
Tank Roof: Dbldeck	Not reported
Tank Roof: Pontoon	Not reported
Tank Roof: Balloon	Not reported
Tank Roof: Lifter	Not reported
Tank Roof: Pan	Not reported

HERTZ RENT A CAR (AREA 1898-11) (Continued) **A100355358**

Tank Roof: Other	No
Tank Roof: Other Note	Not reported

Tank Material:

Tank Materials: Bare Steel	Yes
Tank Materials: Concrete	No
Tank Materials: Insulated Tank Jacket	No
Tank Materials: Unknown	No
Tank Materials: Other	No
Tank Materials: Other Note	Not reported
Tank Type Cathodic/CP:	N
Tank Type Single Wall:	N
Tank Type Double Wall:	N
Tank Type Lined Interior:	N
Tank Type Double Bottom:	N
Tank Type Potable/Skid:	N
Tank Type Shop Fabricated/Built:	N
Tank Type Vaulted Below Grade:	N
Tank Type Vertical:	N
Tank Type Horizontal:	N
Tank Type Unknown:	N
Tank Type Other:	N
Tank Type Other Specify:	N

Owner:

Owner Id:	35720
Owner Name:	Hertz Corporation
Owner Address:	8501 Williams Rd
Owner Address2:	Attn Jessica Blanks
Owner City/State/Zip:	Estero, FL 33928
Owner Type:	COMMERCIAL
Number of Active AST:	2
Number of Active UST:	1
Number of Inactive AST:	0
Number of Inactive UST:	7
Fed Regulated:	No
Tank Number:	0002a
Tank Type:	AST
Tank Capacity:	1000
Tank Contents:	USED OIL
Tank Status:	CURR IN USE

Tank Containment:

Install Date:	9/9/2010
Containment: Curbing	No
Containment: Weirs	No
Containment: Sorbent	No
Containment: Culvert	No
Containment: Diversion	No
Containment: Retention	No
Containment: Dike	No
Containment: Unknown	No
Containment: Other	No
Containment: Other Note	Not reported

HERTZ RENT A CAR (AREA 1898-11) (Continued) **A100355358**

Release Detection:

Release Detection: Ground Water	No
Release Detection: Visual	No
Release Detection: Vapor	No
Release Detection: Interstitial	No
Release Detection: None	No
Release Detection: Other	No
Release Detection: Other Note	Not reported
Release Prevention: Double Bottom	No
Release Prevention: Double Walled	Yes
Release Prevention: Lined Interior	Not reported
Release Prevention: Poly Jacket	No
Release Prevention: Exc Liner	No
Release Prevention: None	No
Release Prevention: Unknown	No
Release Prevention: Other	No
Release Prevention: Other Note	Not reported
Tank Foundation: Steel	No
Tank Foundation: Earthen	No
Tank Foundation: Concrete Imp	No
Tank Foundation: Unknown	No
Tank Foundation: Other	No
Tank Foundation: Other Note	Not reported
Tank Roof: Float	No
Tank Roof: Cone	No
Tank Roof: Breather	Not reported
Tank Roof: Dbldeck	Not reported
Tank Roof: Pontoon	Not reported
Tank Roof: Balloon	Not reported
Tank Roof: Lifter	Not reported
Tank Roof: Pan	Not reported
Tank Roof: Other	No
Tank Roof: Other Note	Not reported

Tank Material:

Tank Materials: Bare Steel	Yes
Tank Materials: Concrete	No
Tank Materials: Insulated Tank Jacket	No
Tank Materials: Unknown	No
Tank Materials: Other	No
Tank Materials: Other Note	Not reported
Tank Type Cathodic/CP:	N
Tank Type Single Wall:	N
Tank Type Double Wall:	N
Tank Type Lined Interior:	N
Tank Type Double Bottom:	N
Tank Type Potable/Skid:	N
Tank Type Shop Fabricated/Built:	N
Tank Type Vaulted Below Grade:	N
Tank Type Vertical:	N
Tank Type Horizontal:	N
Tank Type Unknown:	N
Tank Type Other:	N
Tank Type Other Specify:	N

C12 SE < 1/8 0.112 mi. 593 ft. | **ALEXANDRIA TOYOTA**
3800 JEFFERSON DAVIS HWY
ALEXANDRIA, VA 22305 | **VA VCP** | **S118403935**
N/A

Site 4 of 5 in cluster C

Relative: Higher

Actual: 10 ft.

VRP:

Name:	ALEXANDRIA TOYOTA
Address:	3800 JEFFERSON DAVIS HWY
City,State,Zip:	ALEXANDRIA, VA 22305
Facility ID:	VRP00197
Site Status:	Terminated
Site Status 2:	Other
DEQ Region:	Northern
Sizs in Acres:	13.199999999999999
Site Type:	Land Disposal
Participation Notes:	Proof of Certificate Recordation found in ECM dated 12/7/1998. Also VRP00196
Site has asscociated enfocement action:	False
List of Organic Contaminants of Potential Concern:	Not reported
List of Inorganinc Contaminants of Potential Concern:	Not reported
Sovents and Degreasers Contamination per Application:	False
Petroleum Contamination per Application:	False
Acid/Bases Contamination per Application:	False
Paints/Paint Washes Contamination per Application:	False
Pesticide Contamination per Application:	False
Inorganic Contamination per Application:	False
Metals Contamination per Application:	False
Other Contamination per Application:	False
DEQ Staff Case Managers Initials:	Not reported
VRP Tier I Cleanup Standards:	False
VRP Tier II Cleanup Standards:	False
VRP Tier III Cleanup Standards:	False
No Further VRP Action Date:	Not reported
Date Participant Notified of NFA:	Not reported
Site specific or other Cleanup Standards:	False
Description of Remediation:	Not reported
Date Site Characterization Accepted by DEQ:	Not reported
Terms of NFA Determination:	Not reported
Date Remediation Action Plan Accepted by DEQ:	Not reported
Date VRP Eligibility Declared by Participant:	Not reported
Date Risk Assessment Accepted by DEQ:	Not reported
Date Demonstration of Completion Accepted by DEQ:	Not reported
Date VRP Eligibility Determined by DEQ Region:	Not reported
Dt Office Of Waste Permitting Verified Site Eligblty:	Not reported
Date Public Notice Accepted by DEQ:	Not reported
Date VRP Eligibility Determined by VRP:	Not reported
Date Application Review Completed by Central Office:	Not reported
Latest Action Relative To Site:	Not reported
Latest Action Relative To Site Date:	Not reported
Next VRP Step Needed Relating To Site:	Not reported
Pending Since:	Not reported
Date Next Step Should Be Completed:	Not reported
Brownfield Tax Incentive:	False
Ground Water Use Restriction:	False
Res. User Restriction:	False
Excavattion Restruction:	False
Unrestricted:	False
Other Condition of Issuance:	False

ALEXANDRIA TOYOTA (Continued) **S118403935**

Notes: Also VRP00196
Latitude: 38.83944
Longitude: -77.05493

Detail as of January 2019:

Facility ID:	VRP00197
Owner Name:	Not reported
Owner Contact:	Not reported
Owner Address:	Not reported
Owner Phone:	Not reported
Operator Name:	Not reported
Operator Owner:	Not reported
Operator Phone:	Not reported
Participant Name:	Not reported
Relationship to Site:	Not reported
Participant Contact:	Not reported
Participant Phone:	Not reported
Participant Title:	Not reported
Participant Affiliation:	Not reported
Participant Address:	Not reported
Participant City,St,Zip:	Not reported
Additional Parts:	Not reported
Participant Rep/Contractor:	Not reported
Participant Rep/Contractor Phone:	Not reported
Participant Rep/Contractor Title:	Not reported
Participant Rep/Contractor Affiliation:	Not reported
Participant Rep/Contractor Address:	Not reported
Participant Rep/Contractor City,St,Zip:	Not reported
Metal Contaminants Present in Soil:	Not reported
Organic Contaminants Present in Soil:	Not reported
Metal Contaminants Present in GW:	Not reported
Organic Contaminants Present GW:	Not reported
Cleanup Standards:	Not reported
Certification Date:	08/18/1998
Deed Received Date:	11/12/1998
Date Signed Agreement Submitted By Participant:	Not reported
Date Agreement Executed by DEQ:	Not reported
Registration Fee Amount Submitted by Participant:	Not reported
Date Registration Fee Submitted by Participant:	Not reported
Submittal Date for Document Number 1:	Not reported
Title of Submitted Document Number 1:	Not reported
Submittal Date for Document Number 2:	Not reported
Title of Submitted Document Number 2:	Not reported
Submittal Date for Document Number 3:	Not reported
Title of Submitted Document Number 3:	Not reported
Submittal Date for Document Number 4:	Not reported
Title of Submitted Document Number 4:	Not reported
Submittal Date for Document Number 5:	Not reported
Title of Submitted Document Number 5:	Not reported
Submittal Date for Document Number 6:	Not reported
Title of Submitted Document Number 6:	Not reported
Submittal Date for Document Number 7:	Not reported
Title of Submitted Document Number 7:	Not reported
Submittal Date for Document Number 8:	Not reported
Title of Submitted Document Number 8:	Not reported
Site Characterization Document Number:	Not reported
DEQ Concurrence with Site Characterization Date:	Not reported
Remedial Action Work Plan Document Number:	Not reported

ALEXANDRIA TOYOTA (Continued) **S118403935**

DEQ Concurs with Remedial Action Work Plan Date: Not reported
Completion Report Document Number: Not reported
DEQ Concurrs with Completion Report Date: Not reported
Corrective Action Desc: Not reported
DEQ Response Incident ID Number: Not reported
EPA CERCLIS ID: Not reported
EPA RCRA ID NUMBER: Not reported
DEQ Pollution Complaint Number: Not reported
GEO Latitude: Not reported
Geo Longitude: Not reported
Inspection Date: Not reported
GPS Lat: Not reported
GPS Long: Not reported
GPS Desc: Not reported

C13
SE
< 1/8
0.112 mi.
593 ft.

HERTZ CORP
3800 JEFFERSON DAVIS HWY
ALEXANDRIA, VA 22305

Site 5 of 5 in cluster C

RCRA-VSQG
FINDS
ECHO
NJ MANIFEST

1000423529
VAD981937360

Relative:
Higher

Actual:
10 ft.

RCRA-VSQG:
Date form received by agency: 2018-08-31 00:00:00.0
Facility name: HERTZ CORP
Facility address: 3800 JEFFERSON DAVIS HWY
ALEXANDRIA, VA 22305
EPA ID: VAD981937360
Contact: DANIEL MAURA
Contact address: 3800 JEFFERSON DAVIS HWY
ALEXANDRIA, VA 22305
Contact country: US
Contact telephone: 703-683-9235
Contact email: Not reported
EPA Region: 03
Land type: Facility is not located on Indian land. Additional information is not known.
Classification: Conditionally Exempt Small Quantity Generator
Description: Handler: generates 100 kg or less of hazardous waste per calendar month, and accumulates 1000 kg or less of hazardous waste at any time; or generates 1 kg or less of acutely hazardous waste per calendar month, and accumulates at any time: 1 kg or less of acutely hazardous waste; or 100 kg or less of any residue or contaminated soil, waste or other debris resulting from the cleanup of a spill, into or on any land or water, of acutely hazardous waste; or generates 100 kg or less of any residue or contaminated soil, waste or other debris resulting from the cleanup of a spill, into or on any land or water, of acutely hazardous waste during any calendar month, and accumulates at any time: 1 kg or less of acutely hazardous waste; or 100 kg or less of any residue or contaminated soil, waste or other debris resulting from the cleanup of a spill, into or on any land or water, of acutely hazardous waste

Owner/Operator Summary:
Owner/operator name: OPERNAME
Owner/operator address: OPERSTREET
OPERCITY, AK 99999
Owner/operator country: US

HERTZ CORP (Continued) **1000423529**

Owner/operator telephone: 215-555-1212
Owner/operator email: Not reported
Owner/operator fax: Not reported
Owner/operator extension: Not reported
Legal status: Private
Owner/Operator Type: Operator
Owner/Op start date: Not reported
Owner/Op end date: Not reported

Owner/operator name: OPERNAME
Owner/operator address: OPERSTREET
OPERCITY, AK 99999
Owner/operator country: Not reported
Owner/operator telephone: 215-555-1212
Owner/operator email: Not reported
Owner/operator fax: Not reported
Owner/operator extension: Not reported
Legal status: Private
Owner/Operator Type: Operator
Owner/Op start date: Not reported
Owner/Op end date: Not reported

Owner/operator name: HERTZ CORP
Owner/operator address: OWNERSTREET
OWNERCITY, AK 99999
Owner/operator country: Not reported
Owner/operator telephone: 215-555-1212
Owner/operator email: Not reported
Owner/operator fax: Not reported
Owner/operator extension: Not reported
Legal status: Private
Owner/Operator Type: Owner
Owner/Op start date: Not reported
Owner/Op end date: Not reported

Owner/operator name: HERTZ CORP
Owner/operator address: OWNERSTREET
OWNERCITY, AK 99999
Owner/operator country: US
Owner/operator telephone: 215-555-1212
Owner/operator email: Not reported
Owner/operator fax: Not reported
Owner/operator extension: Not reported
Legal status: Private
Owner/Operator Type: Owner
Owner/Op start date: Not reported
Owner/Op end date: Not reported

Handler Activities Summary:
U.S. importer of hazardous waste: No
Mixed waste (haz. and radioactive): No
Recycler of hazardous waste: No
Transporter of hazardous waste: No
Treater, storer or disposer of HW: No
Underground injection activity: No
On-site burner exemption: No
Furnace exemption: No

HERTZ CORP (Continued) **1000423529**

Used oil fuel burner: No
Used oil processor: No
User oil refiner: No
Used oil fuel marketer to burner: No
Used oil Specification marketer: No
Used oil transfer facility: No
Used oil transporter: No

Historical Generators:
Date form received by agency: 1987-03-02 00:00:00.0
Site name: HERTZ CORP
Classification: Small Quantity Generator

Hazardous Waste Summary:

. Waste code: D001
. Waste name: IGNITABLE WASTE

. Waste code: F001
. Waste name: THE FOLLOWING SPENT HALOGENATED SOLVENTS USED IN DEGREASING: TETRACHLOROETHYLENE, TRICHLORETHYLENE, METHYLENE CHLORIDE, 1,1,1-TRICHLOROETHANE, CARBON TETRACHLORIDE AND CHLORINATED FLUOROCARBONS; ALL SPENT SOLVENT MIXTURES/BLENDS USED IN DEGREASING CONTAINING, BEFORE USE, A TOTAL OF TEN PERCENT OR MORE (BY VOLUME) OF ONE OR MORE OF THE ABOVE HALOGENATED SOLVENTS OR THOSE SOLVENTS LISTED IN F002, F004, AND F005; AND STILL BOTTOMS FROM THE RECOVERY OF THESE SPENT SOLVENTS AND SPENT SOLVENT MIXTURES.

Facility Has Received Notices of Violations:
Regulation violated: Not reported
Area of violation: Used Oil - Generators
Date violation determined: 2018-04-05 00:00:00.0
Date achieved compliance: 2018-04-17 00:00:00.0
Violation lead agency: State
Enforcement action: VERBAL INFORMAL
Enforcement action date: 2018-04-23 00:00:00.0
Enf. disposition status: Not reported
Enf. disp. status date: Not reported
Enforcement lead agency: State
Proposed penalty amount: Not reported
Final penalty amount: Not reported
Paid penalty amount: Not reported

Evaluation Action Summary:
Evaluation date: 2018-04-05 00:00:00.0
Evaluation: COMPLIANCE EVALUATION INSPECTION ON-SITE
Area of violation: Used Oil - Generators
Date achieved compliance: 2018-04-17 00:00:00.0
Evaluation lead agency: State

FINDS:
Registry ID: 110006178563
Facility URL: http://ofmpub.epa.gov/enviro/fii_query_detail.disp_program_facility?p_registry_id=110006178563

Environmental Interest/Information System:

HERTZ CORP (Continued) **1000423529**

RCRAInfo is a national information system that supports the Resource Conservation and Recovery Act (RCRA) program through the tracking of events and activities related to facilities that generate, transport, and treat, store, or dispose of hazardous waste. RCRAInfo allows RCRA program staff to track the notification, permit, compliance, and corrective action activities required under RCRA.

Registry ID: 110029104396
Facility URL: http://ofmpub.epa.gov/enviro/fii_query_detail.disp_program_facility?p_registry_id=110029104396

Environmental Interest/Information System:
RCRAInfo is a national information system that supports the Resource Conservation and Recovery Act (RCRA) program through the tracking of events and activities related to facilities that generate, transport, and treat, store, or dispose of hazardous waste. RCRAInfo allows RCRA program staff to track the notification, permit, compliance, and corrective action activities required under RCRA.

Click this hyperlink while viewing on your computer to access additional FINDS: detail in the EDR Site Report.

ECHO:

Envid:	1000423529
Registry ID:	110006178563
DFR URL:	http://echo.epa.gov/detailed-facility-report?fid=110006178563
Name:	ALEXANDRIA TOYOTA SITE
Address:	3800 JEFFERSON DAVIS HWY
City,State,Zip:	ALEXANDRIA, VA 22313

Envid:	1000423529
Registry ID:	110029104396
DFR URL:	http://echo.epa.gov/detailed-facility-report?fid=110029104396
Name:	HERTZ CORP
Address:	3800 JEFFERSON DAVIS HWY
City,State,Zip:	ALEXANDRIA, VA 22305

NJ MANIFEST:

EPA Id:	VAD981937360
Mail Address:	3800 JEFFERSON DAVIS HWY
Mail City/State/Zip:	ALEXANDRIA 22305
Facility Phone:	7036839197
Emergency Phone:	Not reported
Contact:	Not reported
Comments:	Not reported
SIC Code:	Not reported
County:	00
Municipal:	00
Previous EPA Id:	Not reported
Gen Flag:	X
Trans Flag:	Not reported
TSDF Flag:	Not reported
Name Change:	Not reported
Date Change:	000000

Manifest:

Manifest Number:	NJA5070439
EPA ID:	VAD981937360
Date Shipped:	02/17/2005

HERTZ CORP (Continued) **1000423529**

TSDF EPA ID:	NJD002182897
Transporter EPA ID:	TXR000050930
Transporter 2 EPA ID:	Not reported
Transporter 3 EPA ID:	Not reported
Transporter 4 EPA ID:	Not reported
Transporter 5 EPA ID:	Not reported
Transporter 6 EPA ID:	Not reported
Transporter 7 EPA ID:	Not reported
Transporter 8 EPA ID:	Not reported
Transporter 9 EPA ID:	Not reported
Transporter 10 EPA ID:	Not reported
Date Trans1 Transported Waste:	02/17/2005
Date Trans2 Transported Waste:	Not reported
Date Trans3 Transported Waste:	Not reported
Date Trans4 Transported Waste:	Not reported
Date Trans5 Transported Waste:	Not reported
Date Trans6 Transported Waste:	Not reported
Date Trans7 Transported Waste:	Not reported
Date Trans8 Transported Waste:	Not reported
Date Trans9 Transported Waste:	Not reported
Date Trans10 Transported Waste:	Not reported
Date TSDF Received Waste:	02/22/2005
TSDF EPA Facility Name:	Not reported
QTY Units:	Not reported
Transporter SEQ ID:	Not reported
Transporter-1 Date:	Not reported
Waste SEQ ID:	Not reported
Waste Type Code 2:	Not reported
Waste Type Code 3:	Not reported
Waste Type Code 4:	Not reported
Waste Type Code 5:	Not reported
Waste Type Code 6:	Not reported
Date Accepted:	Not reported
Manifest Discrepancy Type:	Not reported
Data Entry Number:	04190521
Was Load Rejected:	ALEXANDRIA 22305
Reason Load Was Rejected:	Not reported

Manifest Number:	NJA5071794
EPA ID:	VAD981937360
Date Shipped:	08/24/2004
TSDF EPA ID:	NJD002182897
Transporter EPA ID:	TXR000050930
Transporter 2 EPA ID:	Not reported
Transporter 3 EPA ID:	Not reported
Transporter 4 EPA ID:	Not reported
Transporter 5 EPA ID:	Not reported
Transporter 6 EPA ID:	Not reported
Transporter 7 EPA ID:	Not reported
Transporter 8 EPA ID:	Not reported
Transporter 9 EPA ID:	Not reported
Transporter 10 EPA ID:	Not reported
Date Trans1 Transported Waste:	08/24/2004
Date Trans2 Transported Waste:	Not reported
Date Trans3 Transported Waste:	Not reported
Date Trans4 Transported Waste:	Not reported
Date Trans5 Transported Waste:	Not reported

HERTZ CORP (Continued) **1000423529**

Date Trans6 Transported Waste:	Not reported
Date Trans7 Transported Waste:	Not reported
Date Trans8 Transported Waste:	Not reported
Date Trans9 Transported Waste:	Not reported
Date Trans10 Transported Waste:	Not reported
Date TSDF Received Waste:	09/01/2004
TSDF EPA Facility Name:	Not reported
QTY Units:	Not reported
Transporter SEQ ID:	Not reported
Transporter-1 Date:	Not reported
Waste SEQ ID:	Not reported
Waste Type Code 2:	Not reported
Waste Type Code 3:	Not reported
Waste Type Code 4:	Not reported
Waste Type Code 5:	Not reported
Waste Type Code 6:	Not reported
Date Accepted:	Not reported
Manifest Discrepancy Type:	Not reported
Data Entry Number:	10010422
Was Load Rejected:	ALEXANDRIA 22305
Reason Load Was Rejected:	Not reported

Manifest Number:	000958650SKS
EPA ID:	VAD981937360
Date Shipped:	01/24/2008
TSDF EPA ID:	NJD002182897
Transporter EPA ID:	TXR000050930
Transporter 2 EPA ID:	Not reported
Transporter 3 EPA ID:	Not reported
Transporter 4 EPA ID:	Not reported
Transporter 5 EPA ID:	Not reported
Transporter 6 EPA ID:	Not reported
Transporter 7 EPA ID:	Not reported
Transporter 8 EPA ID:	Not reported
Transporter 9 EPA ID:	Not reported
Transporter 10 EPA ID:	Not reported
Date Trans1 Transported Waste:	01/24/2008
Date Trans2 Transported Waste:	Not reported
Date Trans3 Transported Waste:	Not reported
Date Trans4 Transported Waste:	Not reported
Date Trans5 Transported Waste:	Not reported
Date Trans6 Transported Waste:	Not reported
Date Trans7 Transported Waste:	Not reported
Date Trans8 Transported Waste:	Not reported
Date Trans9 Transported Waste:	Not reported
Date Trans10 Transported Waste:	Not reported
Date TSDF Received Waste:	01/28/2008
TSDF EPA Facility Name:	Not reported
QTY Units:	Not reported
Transporter SEQ ID:	Not reported
Transporter-1 Date:	Not reported
Waste SEQ ID:	Not reported
Waste Type Code 2:	Not reported
Waste Type Code 3:	Not reported
Waste Type Code 4:	Not reported
Waste Type Code 5:	Not reported
Waste Type Code 6:	Not reported

HERTZ CORP (Continued) **1000423529**

Date Accepted:	Not reported
Manifest Discrepancy Type:	Not reported
Data Entry Number:	Not reported
Was Load Rejected:	ALEXANDRIA 22305
Reason Load Was Rejected:	Not reported

Waste:

Manifest Year:	Not reported
Waste Code:	D039
Hand Code:	H020
Quantity:	12 G

Manifest Number:	NJA5309477
EPA ID:	VAD981937360
Date Shipped:	05/17/2006
TSDF EPA ID:	NJD002182897
Transporter EPA ID:	TXR000050930
Transporter 2 EPA ID:	Not reported
Transporter 3 EPA ID:	Not reported
Transporter 4 EPA ID:	Not reported
Transporter 5 EPA ID:	Not reported
Transporter 6 EPA ID:	Not reported
Transporter 7 EPA ID:	Not reported
Transporter 8 EPA ID:	Not reported
Transporter 9 EPA ID:	Not reported
Transporter 10 EPA ID:	Not reported
Date Trans1 Transported Waste:	05/17/2006
Date Trans2 Transported Waste:	Not reported
Date Trans3 Transported Waste:	Not reported
Date Trans4 Transported Waste:	Not reported
Date Trans5 Transported Waste:	Not reported
Date Trans6 Transported Waste:	Not reported
Date Trans7 Transported Waste:	Not reported
Date Trans8 Transported Waste:	Not reported
Date Trans9 Transported Waste:	Not reported
Date Trans10 Transported Waste:	Not reported
Date TSDF Received Waste:	05/24/2006
TSDF EPA Facility Name:	Not reported
QTY Units:	Not reported
Transporter SEQ ID:	Not reported
Transporter-1 Date:	Not reported
Waste SEQ ID:	Not reported
Waste Type Code 2:	Not reported
Waste Type Code 3:	Not reported
Waste Type Code 4:	Not reported
Waste Type Code 5:	Not reported
Waste Type Code 6:	Not reported
Date Accepted:	Not reported
Manifest Discrepancy Type:	Not reported
Data Entry Number:	07120625
Was Load Rejected:	ALEXANDRIA 22305
Reason Load Was Rejected:	Not reported

Manifest Number:	NJA5034660
EPA ID:	VAD981937360
Date Shipped:	03/10/2004
TSDF EPA ID:	NJD002182897

HERTZ CORP (Continued) **1000423529**

Transporter EPA ID:	TXR000050930
Transporter 2 EPA ID:	Not reported
Transporter 3 EPA ID:	Not reported
Transporter 4 EPA ID:	Not reported
Transporter 5 EPA ID:	Not reported
Transporter 6 EPA ID:	Not reported
Transporter 7 EPA ID:	Not reported
Transporter 8 EPA ID:	Not reported
Transporter 9 EPA ID:	Not reported
Transporter 10 EPA ID:	Not reported
Date Trans1 Transported Waste:	03/10/2004
Date Trans2 Transported Waste:	Not reported
Date Trans3 Transported Waste:	Not reported
Date Trans4 Transported Waste:	Not reported
Date Trans5 Transported Waste:	Not reported
Date Trans6 Transported Waste:	Not reported
Date Trans7 Transported Waste:	Not reported
Date Trans8 Transported Waste:	Not reported
Date Trans9 Transported Waste:	Not reported
Date Trans10 Transported Waste:	Not reported
Date TSDF Received Waste:	03/15/2004
TSDF EPA Facility Name:	Not reported
QTY Units:	Not reported
Transporter SEQ ID:	Not reported
Transporter-1 Date:	Not reported
Waste SEQ ID:	Not reported
Waste Type Code 2:	Not reported
Waste Type Code 3:	Not reported
Waste Type Code 4:	Not reported
Waste Type Code 5:	Not reported
Waste Type Code 6:	Not reported
Date Accepted:	Not reported
Manifest Discrepancy Type:	Not reported
Data Entry Number:	04020422
Was Load Rejected:	ALEXANDRIA 22305
Reason Load Was Rejected:	Not reported

Manifest Number:	000921252SKS
EPA ID:	VAD981937360
Date Shipped:	03/05/2008
TSDF EPA ID:	NJD002182897
Transporter EPA ID:	TXR000050930
Transporter 2 EPA ID:	Not reported
Transporter 3 EPA ID:	Not reported
Transporter 4 EPA ID:	Not reported
Transporter 5 EPA ID:	Not reported
Transporter 6 EPA ID:	Not reported
Transporter 7 EPA ID:	Not reported
Transporter 8 EPA ID:	Not reported
Transporter 9 EPA ID:	Not reported
Transporter 10 EPA ID:	Not reported
Date Trans1 Transported Waste:	03/05/2008
Date Trans2 Transported Waste:	Not reported
Date Trans3 Transported Waste:	Not reported
Date Trans4 Transported Waste:	Not reported
Date Trans5 Transported Waste:	Not reported
Date Trans6 Transported Waste:	Not reported

HERTZ CORP (Continued) **1000423529**

Date Trans7 Transported Waste:	Not reported
Date Trans8 Transported Waste:	Not reported
Date Trans9 Transported Waste:	Not reported
Date Trans10 Transported Waste:	Not reported
Date TSDF Received Waste:	03/10/2008
TSDF EPA Facility Name:	Not reported
QTY Units:	Not reported
Transporter SEQ ID:	Not reported
Transporter-1 Date:	Not reported
Waste SEQ ID:	Not reported
Waste Type Code 2:	Not reported
Waste Type Code 3:	Not reported
Waste Type Code 4:	Not reported
Waste Type Code 5:	Not reported
Waste Type Code 6:	Not reported
Date Accepted:	Not reported
Manifest Discrepancy Type:	Not reported
Data Entry Number:	Not reported
Was Load Rejected:	ALEXANDRIA 22305
Reason Load Was Rejected:	Not reported

Waste:

Manifest Year:	Not reported
Waste Code:	D039
Hand Code:	H141
Quantity:	8 G

Manifest Number:	NJA5069255
EPA ID:	VAD981937360
Date Shipped:	11/03/2004
TSDF EPA ID:	NJD002182897
Transporter EPA ID:	TXR000050930
Transporter 2 EPA ID:	Not reported
Transporter 3 EPA ID:	Not reported
Transporter 4 EPA ID:	Not reported
Transporter 5 EPA ID:	Not reported
Transporter 6 EPA ID:	Not reported
Transporter 7 EPA ID:	Not reported
Transporter 8 EPA ID:	Not reported
Transporter 9 EPA ID:	Not reported
Transporter 10 EPA ID:	Not reported
Date Trans1 Transported Waste:	11/03/2004
Date Trans2 Transported Waste:	Not reported
Date Trans3 Transported Waste:	Not reported
Date Trans4 Transported Waste:	Not reported
Date Trans5 Transported Waste:	Not reported
Date Trans6 Transported Waste:	Not reported
Date Trans7 Transported Waste:	Not reported
Date Trans8 Transported Waste:	Not reported
Date Trans9 Transported Waste:	Not reported
Date Trans10 Transported Waste:	Not reported
Date TSDF Received Waste:	11/06/2004
TSDF EPA Facility Name:	Not reported
QTY Units:	Not reported
Transporter SEQ ID:	Not reported
Transporter-1 Date:	Not reported
Waste SEQ ID:	Not reported

HERTZ CORP (Continued) **1000423529**

Waste Type Code 2:	Not reported
Waste Type Code 3:	Not reported
Waste Type Code 4:	Not reported
Waste Type Code 5:	Not reported
Waste Type Code 6:	Not reported
Date Accepted:	Not reported
Manifest Discrepancy Type:	Not reported
Data Entry Number:	01180521
Was Load Rejected:	ALEXANDRIA 22305
Reason Load Was Rejected:	Not reported

Manifest Number:	000963576SKS
EPA ID:	VAD981937360
Date Shipped:	01/08/2008
TSDF EPA ID:	NJD002182897
Transporter EPA ID:	TXR000050930
Transporter 2 EPA ID:	Not reported
Transporter 3 EPA ID:	Not reported
Transporter 4 EPA ID:	Not reported
Transporter 5 EPA ID:	Not reported
Transporter 6 EPA ID:	Not reported
Transporter 7 EPA ID:	Not reported
Transporter 8 EPA ID:	Not reported
Transporter 9 EPA ID:	Not reported
Transporter 10 EPA ID:	Not reported
Date Trans1 Transported Waste:	01/08/2008
Date Trans2 Transported Waste:	Not reported
Date Trans3 Transported Waste:	Not reported
Date Trans4 Transported Waste:	Not reported
Date Trans5 Transported Waste:	Not reported
Date Trans6 Transported Waste:	Not reported
Date Trans7 Transported Waste:	Not reported
Date Trans8 Transported Waste:	Not reported
Date Trans9 Transported Waste:	Not reported
Date Trans10 Transported Waste:	Not reported
Date TSDF Received Waste:	01/13/2008
TSDF EPA Facility Name:	Not reported
QTY Units:	Not reported
Transporter SEQ ID:	Not reported
Transporter-1 Date:	Not reported
Waste SEQ ID:	Not reported
Waste Type Code 2:	Not reported
Waste Type Code 3:	Not reported
Waste Type Code 4:	Not reported
Waste Type Code 5:	Not reported
Waste Type Code 6:	Not reported
Date Accepted:	Not reported
Manifest Discrepancy Type:	Not reported
Data Entry Number:	Not reported
Was Load Rejected:	ALEXANDRIA 22305
Reason Load Was Rejected:	Not reported

Waste:

Manifest Year:	Not reported
Waste Code:	D039
Hand Code:	H141
Quantity:	8 G

HERTZ CORP (Continued) **1000423529**

Manifest Number:	NJA5040499
EPA ID:	VAD981937360
Date Shipped:	06/30/2004
TSDF EPA ID:	NJD002182897
Transporter EPA ID:	TXR000050930
Transporter 2 EPA ID:	Not reported
Transporter 3 EPA ID:	Not reported
Transporter 4 EPA ID:	Not reported
Transporter 5 EPA ID:	Not reported
Transporter 6 EPA ID:	Not reported
Transporter 7 EPA ID:	Not reported
Transporter 8 EPA ID:	Not reported
Transporter 9 EPA ID:	Not reported
Transporter 10 EPA ID:	Not reported
Date Trans1 Transported Waste:	06/30/2004
Date Trans2 Transported Waste:	Not reported
Date Trans3 Transported Waste:	Not reported
Date Trans4 Transported Waste:	Not reported
Date Trans5 Transported Waste:	Not reported
Date Trans6 Transported Waste:	Not reported
Date Trans7 Transported Waste:	Not reported
Date Trans8 Transported Waste:	Not reported
Date Trans9 Transported Waste:	Not reported
Date Trans10 Transported Waste:	Not reported
Date TSDF Received Waste:	07/03/2004
TSDF EPA Facility Name:	Not reported
QTY Units:	Not reported
Transporter SEQ ID:	Not reported
Transporter-1 Date:	Not reported
Waste SEQ ID:	Not reported
Waste Type Code 2:	Not reported
Waste Type Code 3:	Not reported
Waste Type Code 4:	Not reported
Waste Type Code 5:	Not reported
Waste Type Code 6:	Not reported
Date Accepted:	Not reported
Manifest Discrepancy Type:	Not reported
Data Entry Number:	08040422
Was Load Rejected:	ALEXANDRIA 22305
Reason Load Was Rejected:	Not reported

Manifest Number:	NJA5040796
EPA ID:	VAD981937360
Date Shipped:	07/09/2004
TSDF EPA ID:	NJD002182897
Transporter EPA ID:	TXR000050930
Transporter 2 EPA ID:	Not reported
Transporter 3 EPA ID:	Not reported
Transporter 4 EPA ID:	Not reported
Transporter 5 EPA ID:	Not reported
Transporter 6 EPA ID:	Not reported
Transporter 7 EPA ID:	Not reported
Transporter 8 EPA ID:	Not reported
Transporter 9 EPA ID:	Not reported
Transporter 10 EPA ID:	Not reported
Date Trans1 Transported Waste:	07/09/2004
Date Trans2 Transported Waste:	Not reported

HERTZ CORP (Continued) **1000423529**

Date Trans3 Transported Waste:	Not reported
Date Trans4 Transported Waste:	Not reported
Date Trans5 Transported Waste:	Not reported
Date Trans6 Transported Waste:	Not reported
Date Trans7 Transported Waste:	Not reported
Date Trans8 Transported Waste:	Not reported
Date Trans9 Transported Waste:	Not reported
Date Trans10 Transported Waste:	Not reported
Date TSDF Received Waste:	07/12/2004
TSDF EPA Facility Name:	Not reported
QTY Units:	Not reported
Transporter SEQ ID:	Not reported
Transporter-1 Date:	Not reported
Waste SEQ ID:	Not reported
Waste Type Code 2:	Not reported
Waste Type Code 3:	Not reported
Waste Type Code 4:	Not reported
Waste Type Code 5:	Not reported
Waste Type Code 6:	Not reported
Date Accepted:	Not reported
Manifest Discrepancy Type:	Not reported
Data Entry Number:	08200421
Was Load Rejected:	ALEXANDRIA 22305
Reason Load Was Rejected:	Not reported

Manifest Number:	NJA5225196
EPA ID:	VAD981937360
Date Shipped:	06/03/2005
TSDF EPA ID:	NJD002182897
Transporter EPA ID:	TXR000050930
Transporter 2 EPA ID:	Not reported
Transporter 3 EPA ID:	Not reported
Transporter 4 EPA ID:	Not reported
Transporter 5 EPA ID:	Not reported
Transporter 6 EPA ID:	Not reported
Transporter 7 EPA ID:	Not reported
Transporter 8 EPA ID:	Not reported
Transporter 9 EPA ID:	Not reported
Transporter 10 EPA ID:	Not reported
Date Trans1 Transported Waste:	06/03/2005
Date Trans2 Transported Waste:	Not reported
Date Trans3 Transported Waste:	Not reported
Date Trans4 Transported Waste:	Not reported
Date Trans5 Transported Waste:	Not reported
Date Trans6 Transported Waste:	Not reported
Date Trans7 Transported Waste:	Not reported
Date Trans8 Transported Waste:	Not reported
Date Trans9 Transported Waste:	Not reported
Date Trans10 Transported Waste:	Not reported
Date TSDF Received Waste:	06/06/2005
TSDF EPA Facility Name:	Not reported
QTY Units:	Not reported
Transporter SEQ ID:	Not reported
Transporter-1 Date:	Not reported
Waste SEQ ID:	Not reported
Waste Type Code 2:	Not reported
Waste Type Code 3:	Not reported

HERTZ CORP (Continued) **1000423529**

Waste Type Code 4:	Not reported
Waste Type Code 5:	Not reported
Waste Type Code 6:	Not reported
Date Accepted:	Not reported
Manifest Discrepancy Type:	Not reported
Data Entry Number:	07010521
Was Load Rejected:	ALEXANDRIA 22305
Reason Load Was Rejected:	Not reported

Manifest Number:	000902529SKS
EPA ID:	VAD981937360
Date Shipped:	11/12/2007
TSDF EPA ID:	NJD002182897
Transporter EPA ID:	TXR000050930
Transporter 2 EPA ID:	Not reported
Transporter 3 EPA ID:	Not reported
Transporter 4 EPA ID:	Not reported
Transporter 5 EPA ID:	Not reported
Transporter 6 EPA ID:	Not reported
Transporter 7 EPA ID:	Not reported
Transporter 8 EPA ID:	Not reported
Transporter 9 EPA ID:	Not reported
Transporter 10 EPA ID:	Not reported
Date Trans1 Transported Waste:	11/12/2007
Date Trans2 Transported Waste:	Not reported
Date Trans3 Transported Waste:	Not reported
Date Trans4 Transported Waste:	Not reported
Date Trans5 Transported Waste:	Not reported
Date Trans6 Transported Waste:	Not reported
Date Trans7 Transported Waste:	Not reported
Date Trans8 Transported Waste:	Not reported
Date Trans9 Transported Waste:	Not reported
Date Trans10 Transported Waste:	Not reported
Date TSDF Received Waste:	11/20/2007
TSDF EPA Facility Name:	Not reported
QTY Units:	Not reported
Transporter SEQ ID:	Not reported
Transporter-1 Date:	Not reported
Waste SEQ ID:	Not reported
Waste Type Code 2:	Not reported
Waste Type Code 3:	Not reported
Waste Type Code 4:	Not reported
Waste Type Code 5:	Not reported
Waste Type Code 6:	Not reported
Date Accepted:	Not reported
Manifest Discrepancy Type:	Not reported
Data Entry Number:	Not reported
Was Load Rejected:	ALEXANDRIA 22305
Reason Load Was Rejected:	Not reported

Manifest Number:	NJA5068356
EPA ID:	VAD981937360
Date Shipped:	09/19/2005
TSDF EPA ID:	NJD002182897
Transporter EPA ID:	TXR000050930
Transporter 2 EPA ID:	Not reported
Transporter 3 EPA ID:	Not reported

HERTZ CORP (Continued) **1000423529**

Transporter 4 EPA ID:	Not reported
Transporter 5 EPA ID:	Not reported
Transporter 6 EPA ID:	Not reported
Transporter 7 EPA ID:	Not reported
Transporter 8 EPA ID:	Not reported
Transporter 9 EPA ID:	Not reported
Transporter 10 EPA ID:	Not reported
Date Trans1 Transported Waste:	09/19/2005
Date Trans2 Transported Waste:	Not reported
Date Trans3 Transported Waste:	Not reported
Date Trans4 Transported Waste:	Not reported
Date Trans5 Transported Waste:	Not reported
Date Trans6 Transported Waste:	Not reported
Date Trans7 Transported Waste:	Not reported
Date Trans8 Transported Waste:	Not reported
Date Trans9 Transported Waste:	Not reported
Date Trans10 Transported Waste:	Not reported
Date TSDF Received Waste:	09/28/2005
TSDF EPA Facility Name:	Not reported
QTY Units:	Not reported
Transporter SEQ ID:	Not reported
Transporter-1 Date:	Not reported
Waste SEQ ID:	Not reported
Waste Type Code 2:	Not reported
Waste Type Code 3:	Not reported
Waste Type Code 4:	Not reported
Waste Type Code 5:	Not reported
Waste Type Code 6:	Not reported
Date Accepted:	Not reported
Manifest Discrepancy Type:	Not reported
Data Entry Number:	12070521
Was Load Rejected:	ALEXANDRIA 22305
Reason Load Was Rejected:	Not reported

Manifest Number:	000323433SKS
EPA ID:	VAD981937360
Date Shipped:	05/29/2007
TSDF EPA ID:	NJD002182897
Transporter EPA ID:	TXR000050930
Transporter 2 EPA ID:	Not reported
Transporter 3 EPA ID:	Not reported
Transporter 4 EPA ID:	Not reported
Transporter 5 EPA ID:	Not reported
Transporter 6 EPA ID:	Not reported
Transporter 7 EPA ID:	Not reported
Transporter 8 EPA ID:	Not reported
Transporter 9 EPA ID:	Not reported
Transporter 10 EPA ID:	Not reported
Date Trans1 Transported Waste:	05/29/2007
Date Trans2 Transported Waste:	Not reported
Date Trans3 Transported Waste:	Not reported
Date Trans4 Transported Waste:	Not reported
Date Trans5 Transported Waste:	Not reported
Date Trans6 Transported Waste:	Not reported
Date Trans7 Transported Waste:	Not reported
Date Trans8 Transported Waste:	Not reported
Date Trans9 Transported Waste:	Not reported

HERTZ CORP (Continued) **1000423529**

Date Trans10 Transported Waste:	Not reported
Date TSDF Received Waste:	06/05/2007
TSDF EPA Facility Name:	Not reported
QTY Units:	Not reported
Transporter SEQ ID:	Not reported
Transporter-1 Date:	Not reported
Waste SEQ ID:	Not reported
Waste Type Code 2:	Not reported
Waste Type Code 3:	Not reported
Waste Type Code 4:	Not reported
Waste Type Code 5:	Not reported
Waste Type Code 6:	Not reported
Date Accepted:	Not reported
Manifest Discrepancy Type:	Not reported
Data Entry Number:	Not reported
Was Load Rejected:	ALEXANDRIA 22305
Reason Load Was Rejected:	Not reported

Waste:

Manifest Year:	Not reported
Waste Code:	D039
Hand Code:	H02
Quantity:	8 G

Manifest Number:	000413122SKS
EPA ID:	VAD981937360
Date Shipped:	04/03/2007
TSDF EPA ID:	NJD002182897
Transporter EPA ID:	TXR000050930
Transporter 2 EPA ID:	Not reported
Transporter 3 EPA ID:	Not reported
Transporter 4 EPA ID:	Not reported
Transporter 5 EPA ID:	Not reported
Transporter 6 EPA ID:	Not reported
Transporter 7 EPA ID:	Not reported
Transporter 8 EPA ID:	Not reported
Transporter 9 EPA ID:	Not reported
Transporter 10 EPA ID:	Not reported
Date Trans1 Transported Waste:	04/03/2007
Date Trans2 Transported Waste:	Not reported
Date Trans3 Transported Waste:	Not reported
Date Trans4 Transported Waste:	Not reported
Date Trans5 Transported Waste:	Not reported
Date Trans6 Transported Waste:	Not reported
Date Trans7 Transported Waste:	Not reported
Date Trans8 Transported Waste:	Not reported
Date Trans9 Transported Waste:	Not reported
Date Trans10 Transported Waste:	Not reported
Date TSDF Received Waste:	04/10/2007
TSDF EPA Facility Name:	Not reported
QTY Units:	Not reported
Transporter SEQ ID:	Not reported
Transporter-1 Date:	Not reported
Waste SEQ ID:	Not reported
Waste Type Code 2:	Not reported
Waste Type Code 3:	Not reported
Waste Type Code 4:	Not reported

HERTZ CORP (Continued) **1000423529**

Waste Type Code 5:	Not reported
Waste Type Code 6:	Not reported
Date Accepted:	Not reported
Manifest Discrepancy Type:	Not reported
Data Entry Number:	Not reported
Was Load Rejected:	ALEXANDRIA 22305
Reason Load Was Rejected:	Not reported

Waste:

Manifest Year:	Not reported
Waste Code:	D039
Hand Code:	H02
Quantity:	8 G

Manifest Number:	001165577SKS
EPA ID:	VAD981937360
Date Shipped:	06/27/2008
TSDF EPA ID:	NJD002182897
Transporter EPA ID:	TXR000050930
Transporter 2 EPA ID:	Not reported
Transporter 3 EPA ID:	Not reported
Transporter 4 EPA ID:	Not reported
Transporter 5 EPA ID:	Not reported
Transporter 6 EPA ID:	Not reported
Transporter 7 EPA ID:	Not reported
Transporter 8 EPA ID:	Not reported
Transporter 9 EPA ID:	Not reported
Transporter 10 EPA ID:	Not reported
Date Trans1 Transported Waste:	06/27/2008
Date Trans2 Transported Waste:	Not reported
Date Trans3 Transported Waste:	Not reported
Date Trans4 Transported Waste:	Not reported
Date Trans5 Transported Waste:	Not reported
Date Trans6 Transported Waste:	Not reported
Date Trans7 Transported Waste:	Not reported
Date Trans8 Transported Waste:	Not reported
Date Trans9 Transported Waste:	Not reported
Date Trans10 Transported Waste:	Not reported
Date TSDF Received Waste:	06/30/2008
TSDF EPA Facility Name:	Not reported
QTY Units:	Not reported
Transporter SEQ ID:	Not reported
Transporter-1 Date:	Not reported
Waste SEQ ID:	Not reported
Waste Type Code 2:	Not reported
Waste Type Code 3:	Not reported
Waste Type Code 4:	Not reported
Waste Type Code 5:	Not reported
Waste Type Code 6:	Not reported
Date Accepted:	Not reported
Manifest Discrepancy Type:	Not reported
Data Entry Number:	Not reported
Was Load Rejected:	ALEXANDRIA 22305
Reason Load Was Rejected:	Not reported

Waste:

Manifest Year:	Not reported

HERTZ CORP (Continued) **1000423529**

Waste Code:	D039
Hand Code:	H020
Quantity:	8 G

Manifest Number:	000482830SKS
EPA ID:	VAD981937360
Date Shipped:	04/18/2007
TSDF EPA ID:	NJD002182897
Transporter EPA ID:	TXR000050930
Transporter 2 EPA ID:	Not reported
Transporter 3 EPA ID:	Not reported
Transporter 4 EPA ID:	Not reported
Transporter 5 EPA ID:	Not reported
Transporter 6 EPA ID:	Not reported
Transporter 7 EPA ID:	Not reported
Transporter 8 EPA ID:	Not reported
Transporter 9 EPA ID:	Not reported
Transporter 10 EPA ID:	Not reported
Date Trans1 Transported Waste:	04/18/2007
Date Trans2 Transported Waste:	Not reported
Date Trans3 Transported Waste:	Not reported
Date Trans4 Transported Waste:	Not reported
Date Trans5 Transported Waste:	Not reported
Date Trans6 Transported Waste:	Not reported
Date Trans7 Transported Waste:	Not reported
Date Trans8 Transported Waste:	Not reported
Date Trans9 Transported Waste:	Not reported
Date Trans10 Transported Waste:	Not reported
Date TSDF Received Waste:	04/25/2007
TSDF EPA Facility Name:	Not reported
QTY Units:	Not reported
Transporter SEQ ID:	Not reported
Transporter-1 Date:	Not reported
Waste SEQ ID:	Not reported
Waste Type Code 2:	Not reported
Waste Type Code 3:	Not reported
Waste Type Code 4:	Not reported
Waste Type Code 5:	Not reported
Waste Type Code 6:	Not reported
Date Accepted:	Not reported
Manifest Discrepancy Type:	Not reported
Data Entry Number:	Not reported
Was Load Rejected:	ALEXANDRIA 22305
Reason Load Was Rejected:	Not reported

Waste:

Manifest Year:	Not reported
Waste Code:	D039
Hand Code:	H02
Quantity:	15 G

Manifest Number:	NJA5310910
EPA ID:	VAD981937360
Date Shipped:	03/08/2006
TSDF EPA ID:	NJD002182897
Transporter EPA ID:	TXR000050930

HERTZ CORP (Continued) **1000423529**

Transporter 2 EPA ID:	Not reported
Transporter 3 EPA ID:	Not reported
Transporter 4 EPA ID:	Not reported
Transporter 5 EPA ID:	Not reported
Transporter 6 EPA ID:	Not reported
Transporter 7 EPA ID:	Not reported
Transporter 8 EPA ID:	Not reported
Transporter 9 EPA ID:	Not reported
Transporter 10 EPA ID:	Not reported
Date Trans1 Transported Waste:	03/08/2006
Date Trans2 Transported Waste:	Not reported
Date Trans3 Transported Waste:	Not reported
Date Trans4 Transported Waste:	Not reported
Date Trans5 Transported Waste:	Not reported
Date Trans6 Transported Waste:	Not reported
Date Trans7 Transported Waste:	Not reported
Date Trans8 Transported Waste:	Not reported
Date Trans9 Transported Waste:	Not reported
Date Trans10 Transported Waste:	Not reported
Date TSDF Received Waste:	03/13/2006
TSDF EPA Facility Name:	Not reported
QTY Units:	Not reported
Transporter SEQ ID:	Not reported
Transporter-1 Date:	Not reported
Waste SEQ ID:	Not reported
Waste Type Code 2:	Not reported
Waste Type Code 3:	Not reported
Waste Type Code 4:	Not reported
Waste Type Code 5:	Not reported
Waste Type Code 6:	Not reported
Date Accepted:	Not reported
Manifest Discrepancy Type:	Not reported
Data Entry Number:	05050621
Was Load Rejected:	ALEXANDRIA 22305
Reason Load Was Rejected:	Not reported

Manifest Number:	000868358SKS
EPA ID:	VAD981937360
Date Shipped:	09/17/2007
TSDF EPA ID:	NJD002182897
Transporter EPA ID:	TXR000050930
Transporter 2 EPA ID:	Not reported
Transporter 3 EPA ID:	Not reported
Transporter 4 EPA ID:	Not reported
Transporter 5 EPA ID:	Not reported
Transporter 6 EPA ID:	Not reported
Transporter 7 EPA ID:	Not reported
Transporter 8 EPA ID:	Not reported
Transporter 9 EPA ID:	Not reported
Transporter 10 EPA ID:	Not reported
Date Trans1 Transported Waste:	09/17/2007
Date Trans2 Transported Waste:	Not reported
Date Trans3 Transported Waste:	Not reported
Date Trans4 Transported Waste:	Not reported
Date Trans5 Transported Waste:	Not reported
Date Trans6 Transported Waste:	Not reported
Date Trans7 Transported Waste:	Not reported

HERTZ CORP (Continued) **1000423529**

Date Trans8 Transported Waste:	Not reported
Date Trans9 Transported Waste:	Not reported
Date Trans10 Transported Waste:	Not reported
Date TSDF Received Waste:	09/25/2007
TSDF EPA Facility Name:	Not reported
QTY Units:	Not reported
Transporter SEQ ID:	Not reported
Transporter-1 Date:	Not reported
Waste SEQ ID:	Not reported
Waste Type Code 2:	Not reported
Waste Type Code 3:	Not reported
Waste Type Code 4:	Not reported
Waste Type Code 5:	Not reported
Waste Type Code 6:	Not reported
Date Accepted:	Not reported
Manifest Discrepancy Type:	Not reported
Data Entry Number:	Not reported
Was Load Rejected:	ALEXANDRIA 22305
Reason Load Was Rejected:	Not reported

Waste:

Manifest Year:	Not reported
Waste Code:	D039
Hand Code:	H02
Quantity:	8 G

Manifest Number:	NJA5072380
EPA ID:	VAD981937360
Date Shipped:	07/20/2005
TSDF EPA ID:	NJD002182897
Transporter EPA ID:	TXR000050930
Transporter 2 EPA ID:	Not reported
Transporter 3 EPA ID:	Not reported
Transporter 4 EPA ID:	Not reported
Transporter 5 EPA ID:	Not reported
Transporter 6 EPA ID:	Not reported
Transporter 7 EPA ID:	Not reported
Transporter 8 EPA ID:	Not reported
Transporter 9 EPA ID:	Not reported
Transporter 10 EPA ID:	Not reported
Date Trans1 Transported Waste:	07/20/2005
Date Trans2 Transported Waste:	Not reported
Date Trans3 Transported Waste:	Not reported
Date Trans4 Transported Waste:	Not reported
Date Trans5 Transported Waste:	Not reported
Date Trans6 Transported Waste:	Not reported
Date Trans7 Transported Waste:	Not reported
Date Trans8 Transported Waste:	Not reported
Date Trans9 Transported Waste:	Not reported
Date Trans10 Transported Waste:	Not reported
Date TSDF Received Waste:	07/27/2005
TSDF EPA Facility Name:	Not reported
QTY Units:	Not reported
Transporter SEQ ID:	Not reported
Transporter-1 Date:	Not reported
Waste SEQ ID:	Not reported
Waste Type Code 2:	Not reported

HERTZ CORP (Continued) **1000423529**

Waste Type Code 3:	Not reported
Waste Type Code 4:	Not reported
Waste Type Code 5:	Not reported
Waste Type Code 6:	Not reported
Date Accepted:	Not reported
Manifest Discrepancy Type:	Not reported
Data Entry Number:	09020521
Was Load Rejected:	ALEXANDRIA 22305
Reason Load Was Rejected:	Not reported

D14 **ARLINGTON COUNTY WATER POLLUTION CONTROL BUREAU** **RCRA-VSQG** **1004791657**
NNE **3402 SOUTH GLEBE ROAD** **VAR000016014**
< 1/8 **ARLINGTON, VA 22202**
0.122 mi.
642 ft. **Site 1 of 7 in cluster D**

Relative:
Higher

Actual:
14 ft.

RCRA-VSQG:

Date form received by agency:	2017-04-24 00:00:00.0
Facility name:	ARLINGTON COUNTY WATER POLLUTION CONTROL BUREAU
Facility address:	3402 SOUTH GLEBE ROAD ARLINGTON, VA 22202
EPA ID:	VAR000016014
Contact:	EMMANUEL NOCON
Contact address:	3402 SOUTH GLEBE RD. ARLINGTON, VA 22202
Contact country:	US
Contact telephone:	703-228-6832
Contact email:	ENOCON@ARLINGTONVA.US
EPA Region:	03
Classification:	Conditionally Exempt Small Quantity Generator
Description:	Handler: generates 100 kg or less of hazardous waste per calendar month, and accumulates 1000 kg or less of hazardous waste at any time; or generates 1 kg or less of acutely hazardous waste per calendar month, and accumulates at any time: 1 kg or less of acutely hazardous waste; or 100 kg or less of any residue or contaminated soil, waste or other debris resulting from the cleanup of a spill, into or on any land or water, of acutely hazardous waste; or generates 100 kg or less of any residue or contaminated soil, waste or other debris resulting from the cleanup of a spill, into or on any land or water, of acutely hazardous waste during any calendar month, and accumulates at any time: 1 kg or less of acutely hazardous waste; or 100 kg or less of any residue or contaminated soil, waste or other debris resulting from the cleanup of a spill, into or on any land or water, of acutely hazardous waste

Owner/Operator Summary:

Owner/operator name:	ARLINGTON COUNTY
Owner/operator address:	Not reported Not reported
Owner/operator country:	Not reported
Owner/operator telephone:	Not reported
Owner/operator email:	Not reported
Owner/operator fax:	Not reported
Owner/operator extension:	Not reported
Legal status:	County
Owner/Operator Type:	Operator

ARLINGTON COUNTY WATER POLLUTION CONTROL BUREAU (Continued) **1004791657**

Owner/Op start date: 2000-03-17 00:00:00.
Owner/Op end date: Not reported

Owner/operator name: ARLINGTON COUNTY GOVT
Owner/operator address: 2100 CLARENDON BLVD
ARLINGTON, VA 22201
Owner/operator country: US
Owner/operator telephone: 703-228-3120
Owner/operator email: Not reported
Owner/operator fax: Not reported
Owner/operator extension: Not reported
Legal status: County
Owner/Operator Type: Owner
Owner/Op start date: 1933-11-21 00:00:00.
Owner/Op end date: Not reported

Handler Activities Summary:
U.S. importer of hazardous waste: No
Mixed waste (haz. and radioactive): No
Recycler of hazardous waste: No
Transporter of hazardous waste: No
Treater, storer or disposer of HW: No
Underground injection activity: No
On-site burner exemption: No
Furnace exemption: No
Used oil fuel burner: No
Used oil processor: No
User oil refiner: No
Used oil fuel marketer to burner: No
Used oil Specification marketer: No
Used oil transfer facility: No
Used oil transporter: No

Historical Generators:
Date form received by agency: 2017-03-01 00:00:00.0
Site name: ARLINGTON COUNTY WPCD
Classification: Small Quantity Generator

Date form received by agency: 2000-05-18 00:00:00.0
Site name: ARLINGTON COUNTY WPCD
Classification: Small Quantity Generator

Hazardous Waste Summary:

. Waste code: BCRUSH
. Waste name: Bulb or Lamp Crusher

. Waste code: D001
. Waste name: IGNITABLE WASTE

. Waste code: D002
. Waste name: CORROSIVE WASTE

. Waste code: D003
. Waste name: REACTIVE WASTE

ARLINGTON COUNTY WATER POLLUTION CONTROL BUREAU (Continued) **1004791657**

. Waste code: D004
. Waste name: ARSENIC

. Waste code: D005
. Waste name: BARIUM

. Waste code: D006
. Waste name: CADMIUM

. Waste code: D007
. Waste name: CHROMIUM

. Waste code: D008
. Waste name: LEAD

. Waste code: D009
. Waste name: MERCURY

. Waste code: D010
. Waste name: SELENIUM

. Waste code: D011
. Waste name: SILVER

. Waste code: D012
. Waste name: ENDRIN (1,2,3,4,10,10-HEXACHLORO-1,7-EPOXY-1,4,4A,5,6,7,8,8A-OCTAHYDRO-1,4-ENDO, ENDO-5,8-DIMETH-ANO-NAPHTHALENE)

. Waste code: D013
. Waste name: LINDANE (1,2,3,4,5,6-HEXA-CHLOROCYCLOHEXANE, GAMMA ISOMER)

. Waste code: D014
. Waste name: METHOXYCHLOR (1,1,1-TRICHLORO-2,2-BIS [P-METHOXYPHENYL] ETHANE)

. Waste code: D015
. Waste name: TOXAPHENE (C10 H10 CL8, TECHNICAL CHLORINATED CAMPHENE, 67-69 PERCENT CHLORINE)

. Waste code: D016
. Waste name: 2,4-D (2,4-DICHLOROPHENOXYACETIC ACID)

. Waste code: D017
. Waste name: 2,4,5-TP SILVEX (2,4,5-TRICHLOROPHENOXYPROPIONIC ACID)

. Waste code: D018
. Waste name: BENZENE

. Waste code: D019
. Waste name: CARBON TETRACHLORIDE

. Waste code: D020
. Waste name: CHLORDANE

. Waste code: D021
. Waste name: CHLOROBENZENE

ARLINGTON COUNTY WATER POLLUTION CONTROL BUREAU (Continued) **1004791657**

. Waste code: D022
. Waste name: CHLOROFORM

. Waste code: D023
. Waste name: O-CRESOL

. Waste code: D024
. Waste name: M-CRESOL

. Waste code: D025
. Waste name: P-CRESOL

. Waste code: D026
. Waste name: CRESOL

. Waste code: D027
. Waste name: 1,4-DICHLOROBENZENE

. Waste code: D028
. Waste name: 1,2-DICHLOROETHANE

. Waste code: D029
. Waste name: 1,1-DICHLOROETHYLENE

. Waste code: D030
. Waste name: 2,4-DINITROTOLUENE

. Waste code: D031
. Waste name: HEPTACHLOR (AND ITS EPOXIDE)

. Waste code: D032
. Waste name: HEXACHLOROBENZENE

. Waste code: D033
. Waste name: HEXACHLOROBUTADIENE

. Waste code: D034
. Waste name: HEXACHLOROETHANE

. Waste code: D035
. Waste name: METHYL ETHYL KETONE

. Waste code: D036
. Waste name: NITROBENZENE

. Waste code: D037
. Waste name: PENTACHLOROPHENOL

. Waste code: D038
. Waste name: PYRIDINE

. Waste code: D039
. Waste name: TETRACHLOROETHYLENE

. Waste code: D040
. Waste name: TRICHLORETHYLENE

ARLINGTON COUNTY WATER POLLUTION CONTROL BUREAU (Continued) **1004791657**

. Waste code: D041
. Waste name: 2,4,5-TRICHLOROPHENOL

. Waste code: D042
. Waste name: 2,4,6-TRICHLOROPHENOL

. Waste code: D043
. Waste name: VINYL CHLORIDE

Violation Status: No violations found

D15 NNE < 1/8 0.122 mi. 642 ft. | **ARLINGTON COUNTY WATER POLLUTION CONTROL FACILITY** | **VA LTANKS** | **S105805658**
3402 S GLEBE RD | **VA SPILLS** | **N/A**
ARLINGTON, VA 22201 | **VA AIRS**
VA NPDES

Site 2 of 7 in cluster D

Relative: Higher
Actual: 14 ft.

LTANKS:

Name:	ARLINGTON POTW
Address:	3402 S GLEBE RD
City,State,Zip:	ARLINGTON, VA 22201
City,State,Zip:	ARLINGTON, VA 22201
Region:	NRO
CEDS Facility Id:	200000093378
Case Status:	**Closed**
Pollution Complaint #:	19973086
Reported:	11/18/1996
Case Closed Date:	04/25/1997
Program:	RP Lead
Federally Regulated UST (Y/N):	Y
Regulated Petroleum UST (1):	Y
Excluded UST (1):	N
Deferred UST (1):	N
Partially Deferred UST (1):	N
Exempt 1 UST (2):	N
Exempt 2 Heating Oil UST (2):	N
Small Heating Oil AST (2):	N
Regulated AST (3):	N
Unregulated AST (3):	N
Other Y/N:	N
Unknown Y/N:	N
Other Description:	Not reported
Heating Oil Category:	Not reported

Name:	ARLINGTON POTW
Address:	3402 S GLEBE RD
City,State,Zip:	ARLINGTON, VA 22201
City,State,Zip:	ARLINGTON, VA 22201
Region:	NRO
CEDS Facility Id:	200000093378
Case Status:	**Closed**
Pollution Complaint #:	19963092
Reported:	01/05/1996
Case Closed Date:	05/02/1996
Program:	RP Lead
Federally Regulated UST (Y/N):	Y
Regulated Petroleum UST (1):	Y
Excluded UST (1):	N
Deferred UST (1):	N

ARLINGTON COUNTY WATER POLLUTION CONTROL FACILITY (Continued) **S105805658**

Partially Deferred UST (1):	N
Exempt 1 UST (2):	N
Exempt 2 Heating Oil UST (2):	N
Small Heating Oil AST (2):	N
Regulated AST (3):	N
Unregulated AST (3):	N
Other Y/N:	N
Unknown Y/N:	N
Other Description:	Not reported
Heating Oil Category:	Not reported

Name:	ARLINGTON POTW
Address:	3402 S GLEBE RD
City,State,Zip:	ARLINGTON, VA 22201
City,State,Zip:	ARLINGTON, VA 22201
Region:	NRO
CEDS Facility Id:	200000093378
Case Status:	**Closed**
Pollution Complaint #:	19963036
Reported:	09/12/1995
Case Closed Date:	01/09/1997
Program:	RP Lead
Federally Regulated UST (Y/N):	Y
Regulated Petroleum UST (1):	Y
Excluded UST (1):	N
Deferred UST (1):	N
Partially Deferred UST (1):	N
Exempt 1 UST (2):	N
Exempt 2 Heating Oil UST (2):	N
Small Heating Oil AST (2):	N
Regulated AST (3):	N
Unregulated AST (3):	N
Other Y/N:	N
Unknown Y/N:	N
Other Description:	Not reported
Heating Oil Category:	Not reported

Name:	ARLINGTON POTW
Address:	3402 S GLEBE RD
City,State,Zip:	ARLINGTON, VA 22201
City,State,Zip:	ARLINGTON, VA 22201
Region:	NRO
CEDS Facility Id:	200000093378
Case Status:	**Closed**
Pollution Complaint #:	19953883
Reported:	01/25/1995
Case Closed Date:	01/25/1999
Program:	RP Lead
Federally Regulated UST (Y/N):	N
Regulated Petroleum UST (1):	N
Excluded UST (1):	N
Deferred UST (1):	N
Partially Deferred UST (1):	N
Exempt 1 UST (2):	N
Exempt 2 Heating Oil UST (2):	N
Small Heating Oil AST (2):	N
Regulated AST (3):	N

ARLINGTON COUNTY WATER POLLUTION CONTROL FACILITY (Continued) **S105805658**

Unregulated AST (3):	N
Other Y/N:	N
Unknown Y/N:	N
Other Description:	Not reported
Heating Oil Category:	Not reported

Name:	ARLINGTON POTW
Address:	3402 S GLEBE RD
City,State,Zip:	ARLINGTON, VA 22201
City,State,Zip:	ARLINGTON, VA 22201
Region:	NRO
CEDS Facility Id:	200000093378
Case Status:	**Closed**
Pollution Complaint #:	19953759
Reported:	10/24/1994
Case Closed Date:	02/20/2001
Program:	RP Lead
Federally Regulated UST (Y/N):	Y
Regulated Petroleum UST (1):	Y
Excluded UST (1):	N
Deferred UST (1):	N
Partially Deferred UST (1):	N
Exempt 1 UST (2):	N
Exempt 2 Heating Oil UST (2):	N
Small Heating Oil AST (2):	N
Regulated AST (3):	N
Unregulated AST (3):	N
Other Y/N:	N
Unknown Y/N:	N
Other Description:	Not reported
Heating Oil Category:	Not reported

Name:	ARLINGTON COUNTY POTW
Address:	3402 S GLEBE RD
City,State,Zip:	ARLINGTON, VA 22201
City,State,Zip:	ARLINGTON, VA 22201
Region:	NRO
CEDS Facility Id:	200000093378
Case Status:	**Closed**
Pollution Complaint #:	19870355
Reported:	11/21/1986
Case Closed Date:	07/16/1997
Program:	RP Lead
Federally Regulated UST (Y/N):	N
Regulated Petroleum UST (1):	N
Excluded UST (1):	N
Deferred UST (1):	N
Partially Deferred UST (1):	N
Exempt 1 UST (2):	N
Exempt 2 Heating Oil UST (2):	N
Small Heating Oil AST (2):	N
Regulated AST (3):	N
Unregulated AST (3):	N
Other Y/N:	N
Unknown Y/N:	N
Other Description:	Not reported
Heating Oil Category:	Not reported

ARLINGTON COUNTY WATER POLLUTION CONTROL FACILITY (Continued) **S105805658**

Name:	ARLINGTON COUNTY POTW
Address:	3402 S GLEBE RD
City,State,Zip:	ARLINGTON, VA 22201
City,State,Zip:	ARLINGTON, VA 22201
Region:	NRO
CEDS Facility Id:	200000093378
Case Status:	**Closed**
Pollution Complaint #:	19860653
Reported:	04/13/1986
Case Closed Date:	07/16/1997
Program:	RP Lead
Federally Regulated UST (Y/N):	N
Regulated Petroleum UST (1):	N
Excluded UST (1):	N
Deferred UST (1):	N
Partially Deferred UST (1):	N
Exempt 1 UST (2):	N
Exempt 2 Heating Oil UST (2):	N
Small Heating Oil AST (2):	N
Regulated AST (3):	N
Unregulated AST (3):	N
Other Y/N:	N
Unknown Y/N:	N
Other Description:	Not reported
Heating Oil Category:	Not reported

Name:	ARLINGTON POTW (XREF 95-3759)
Address:	3402 S GLEBE RD
City,State,Zip:	ARLINGTON, VA 22201
City,State,Zip:	ARLINGTON, VA 22201
Region:	NRO
CEDS Facility Id:	200000093378
Case Status:	**Closed**
Pollution Complaint #:	19840514
Reported:	04/28/1984
Case Closed Date:	07/16/1997
Program:	RP Lead
Federally Regulated UST (Y/N):	N
Regulated Petroleum UST (1):	N
Excluded UST (1):	N
Deferred UST (1):	N
Partially Deferred UST (1):	N
Exempt 1 UST (2):	N
Exempt 2 Heating Oil UST (2):	N
Small Heating Oil AST (2):	N
Regulated AST (3):	N
Unregulated AST (3):	N
Other Y/N:	N
Unknown Y/N:	N
Other Description:	Not reported
Heating Oil Category:	Not reported

Name:	ARLINGTON STP, SLUDGE PROCESSING BUILDING
Address:	3402 S GLEBE RD
City,State,Zip:	ARLINGTON, VA 22201
City,State,Zip:	ARLINGTON, VA 22201
Region:	NRO

ARLINGTON COUNTY WATER POLLUTION CONTROL FACILITY (Continued) **S105805658**

CEDS Facility Id:	200000093378
Case Status:	**Closed**
Pollution Complaint #:	19830548
Reported:	03/28/1983
Case Closed Date:	07/16/1997
Program:	RP Lead
Federally Regulated UST (Y/N):	N
Regulated Petroleum UST (1):	N
Excluded UST (1):	N
Deferred UST (1):	N
Partially Deferred UST (1):	N
Exempt 1 UST (2):	N
Exempt 2 Heating Oil UST (2):	N
Small Heating Oil AST (2):	N
Regulated AST (3):	N
Unregulated AST (3):	N
Other Y/N:	N
Unknown Y/N:	N
Other Description:	Not reported
Heating Oil Category:	Not reported

Name:	ARLINGTON COUNTY WATER POLLUTION CONTROL PLANT
Address:	3402 S GLEBE RD
City,State,Zip:	ARLINGTON, VA 22201
City,State,Zip:	ARLINGTON, VA 22201
Region:	NRO
CEDS Facility Id:	200000093378
Case Status:	**Closed**
Pollution Complaint #:	20123116
Reported:	11/08/2011
Case Closed Date:	04/17/2012
Program:	RP Lead
Federally Regulated UST (Y/N):	N
Regulated Petroleum UST (1):	N
Excluded UST (1):	N
Deferred UST (1):	N
Partially Deferred UST (1):	N
Exempt 1 UST (2):	N
Exempt 2 Heating Oil UST (2):	Y
Small Heating Oil AST (2):	N
Regulated AST (3):	N
Unregulated AST (3):	N
Other Y/N:	N
Unknown Y/N:	N
Other Description:	Not reported
Heating Oil Category:	Category 3

SPILLS:

Name:	Not reported
Address:	3402 S GLEBE RD
City,State,Zip:	ARLINGTON, VA 22202
City,State,Zip:	ARLINGTON, VA 22202
Fips City/County:	013/Arlington County
Status:	Closed
Reference Id:	285937
IR Number:	2009-N-0744
Associated IR:	Not reported

ARLINGTON COUNTY WATER POLLUTION CONTROL FACILITY (Continued) **S105805658**

Incident Date:	06/08/2009
Call Received Date:	06/08/2009
Closure Comments:	See Site Comments for details
Threat To:	Not reported
Terrorism (Y/N):	NO
Characterize Incident:	Not reported
Incident Type:	SSO(Water)
Incident Subtype:	SSO
Materials:	Sewage
Effect To Receptor:	Not reported
Water Body:	Four Mile Run
Low Quantity To Water:	-1
High Quantity To Water:	-1
Quantity Units:	Gallons
Other Receptors:	Not reported
RP Company:	Not reported
RP Name:	Not reported
Property Owner:	Not reported
Property Company:	Not reported
Duration Of Event (Hrs):	Not reported
Impacts:	Not reported
Other Impacts:	Not reported
Steps Taken:	Not reported
Steps Taken Description:	Not reported
System Components:	Not reported
Other System Components:	Not reported
Cause Of Event:	Not reported
Corrective Action Taken:	Not reported
Weather Status:	No
Precipitation (Wet):	Not reported
Discharge Type:	Not reported
Discharge Volume:	Not reported
Unknown Discharge (Y/N):	NO
Site Name:	ARLINGTON
Closure Date:	07/08/2009
Orig. Call Incident Description:	WPCP initiated an enternal bypass at approx 12:05 a.m. which was partially treated &wastewater & ended approx 4:12 a.m. on 6/9/09.
Original Call Material Description:	patially treated sewage (Qty=23.75 MG)
Original Call Location Description:	Arlington-3402 South Glebe Rd-Arlington-VA-22202-Arlington County
Incident Ongoing at time of Call:	No
Agencies Notified (Y/N):	NO
Other Agencies:	Not reported
Permitted (Y/N):	No
Call Reported By Company Name:	Paul Redden
Call Property Owner Company Name:	Not reported
Call Property Owner Name:	Not reported
Site Summary:	Not reported
Name:	Not reported
Address:	3402 S GLEBE RD
City,State,Zip:	ARLINGTON, VA 22202
City,State,Zip:	ARLINGTON, VA 22202
Fips City/County:	013/Arlington County
Status:	Closed
Reference Id:	285937
IR Number:	2009-N-0744
Associated IR:	Not reported

ARLINGTON COUNTY WATER POLLUTION CONTROL FACILITY (Continued) **S105805658**

Incident Date:	06/08/2009
Call Received Date:	06/08/2009
Closure Comments:	See Site Comments for details
Threat To:	Not reported
Terrorism (Y/N):	NO
Characterize Incident:	Not reported
Incident Type:	SSO(Water)
Incident Subtype:	SSO
Materials:	Sewage
Effect To Receptor:	Not reported
Water Body:	Four Mile Run
Low Quantity To Water:	-1
High Quantity To Water:	-1
Quantity Units:	Gallons
Other Receptors:	Not reported
RP Company:	Not reported
RP Name:	Not reported
Property Owner:	Not reported
Property Company:	Not reported
Duration Of Event (Hrs):	Not reported
Impacts:	Not reported
Other Impacts:	Not reported
Steps Taken:	Not reported
Steps Taken Description:	Not reported
System Components:	Not reported
Other System Components:	Not reported
Cause Of Event:	Not reported
Corrective Action Taken:	Not reported
Weather Status:	No
Precipitation (Wet):	Not reported
Discharge Type:	Not reported
Discharge Volume:	Not reported
Unknown Discharge (Y/N):	NO
Site Name:	ARLINGTON
Closure Date:	07/08/2009
Orig. Call Incident Description:	WPCP initiated an enternal bypass at approx 12:05 a.m. which was partially treated &wastewater & ended approx 4:12 a.m. on 6/9/09.
Original Call Material Description:	patially treated sewage (Qty=23.75 MG)
Original Call Location Description:	Arlington-3402 South Glebe Rd-Arlington-VA-22202-Arlington County
Incident Ongoing at time of Call:	No
Agencies Notified (Y/N):	NO
Other Agencies:	Not reported
Permitted (Y/N):	No
Call Reported By Company Name:	Paul Redden
Call Property Owner Company Name:	Not reported
Call Property Owner Name:	Not reported
Site Summary:	Not reported
Name:	Not reported
Address:	3402 S GLEBE RD
City,State,Zip:	ARLINGTON, VA 22202
City,State,Zip:	ARLINGTON, VA 22202
Fips City/County:	013/Arlington County
Status:	Closed
Reference Id:	285938
IR Number:	2009-N-0745
Associated IR:	Not reported

ARLINGTON COUNTY WATER POLLUTION CONTROL FACILITY (Continued) **S105805658**

Incident Date:	06/10/2009
Call Received Date:	06/10/2009
Closure Comments:	See Site Comments for details
Threat To:	Not reported
Terrorism (Y/N):	NO
Characterize Incident:	Not reported
Incident Type:	SSO(Water)
Incident Subtype:	SSO
Materials:	Sewage
Effect To Receptor:	Not reported
Water Body:	Four Mile Run
Low Quantity To Water:	-1
High Quantity To Water:	-1
Quantity Units:	Gallons
Other Receptors:	Not reported
RP Company:	Not reported
RP Name:	Not reported
Property Owner:	Not reported
Property Company:	Not reported
Duration Of Event (Hrs):	Not reported
Impacts:	Not reported
Other Impacts:	Not reported
Steps Taken:	Not reported
Steps Taken Description:	Not reported
System Components:	Not reported
Other System Components:	Not reported
Cause Of Event:	Not reported
Corrective Action Taken:	Not reported
Weather Status:	No
Precipitation (Wet):	Not reported
Discharge Type:	Not reported
Discharge Volume:	Not reported
Unknown Discharge (Y/N):	NO
Site Name:	ARLINGTON COUNTY WATER POLLUTION CONTROL FACILITY
Closure Date:	07/08/2009
Orig. Call Incident Description:	Due to weather & construction an external bypass was initiated approx 12:42 p.m. on 6/10/09 to 6/11 at approx 7:25 a.m.
Original Call Material Description:	partially treated wastewater (Qty=19.42 MG)
Original Call Location Description:	Arlington WPCP-3402 South Glebe Rd-Arlington-VA-22202-Arlington County
Incident Ongoing at time of Call:	No
Agencies Notified (Y/N):	NO
Other Agencies:	Not reported
Permitted (Y/N):	No
Call Reported By Company Name:	L Slattery
Call Property Owner Company Name:	Not reported
Call Property Owner Name:	Not reported
Site Summary:	Not reported
Name:	Not reported
Address:	3402 S GLEBE RD
City,State,Zip:	ARLINGTON, VA 22202
City,State,Zip:	ARLINGTON, VA 22202
Fips City/County:	013/Arlington County
Status:	Closed
Reference Id:	285938
IR Number:	2009-N-0745
Associated IR:	Not reported

ARLINGTON COUNTY WATER POLLUTION CONTROL FACILITY (Continued) **S105805658**

Incident Date:	06/10/2009
Call Received Date:	06/10/2009
Closure Comments:	See Site Comments for details
Threat To:	Not reported
Terrorism (Y/N):	NO
Characterize Incident:	Not reported
Incident Type:	SSO(Water)
Incident Subtype:	SSO
Materials:	Sewage
Effect To Receptor:	Not reported
Water Body:	Four Mile Run
Low Quantity To Water:	-1
High Quantity To Water:	-1
Quantity Units:	Gallons
Other Receptors:	Not reported
RP Company:	Not reported
RP Name:	Not reported
Property Owner:	Not reported
Property Company:	Not reported
Duration Of Event (Hrs):	Not reported
Impacts:	Not reported
Other Impacts:	Not reported
Steps Taken:	Not reported
Steps Taken Description:	Not reported
System Components:	Not reported
Other System Components:	Not reported
Cause Of Event:	Not reported
Corrective Action Taken:	Not reported
Weather Status:	No
Precipitation (Wet):	Not reported
Discharge Type:	Not reported
Discharge Volume:	Not reported
Unknown Discharge (Y/N):	NO
Site Name:	ARLINGTON COUNTY WATER POLLUTION CONTROL FACILITY
Closure Date:	07/08/2009
Orig. Call Incident Description:	Due to weather & construction an external bypass was initiated approx 12:42 p.m. on 6/10/09 to 6/11 at approx 7:25 a.m.
Original Call Material Description:	partially treated wastewater (Qty=19.42 MG)
Original Call Location Description:	Arlington WPCP-3402 South Glebe Rd-Arlington-VA-22202-Arlington County
Incident Ongoing at time of Call:	No
Agencies Notified (Y/N):	NO
Other Agencies:	Not reported
Permitted (Y/N):	No
Call Reported By Company Name:	L Slattery
Call Property Owner Company Name:	Not reported
Call Property Owner Name:	Not reported
Site Summary:	Not reported

Name:	Not reported
Address:	3402 S GLEBE RD
City,State,Zip:	ARLINGTON, VA 22202
City,State,Zip:	ARLINGTON, VA 22202
Fips City/County:	013/Arlington County
Status:	Closed
Reference Id:	285939
IR Number:	2009-N-0746
Associated IR:	Not reported

ARLINGTON COUNTY WATER POLLUTION CONTROL FACILITY (Continued) **S105805658**

Incident Date:	06/15/2009
Call Received Date:	06/15/2009
Closure Comments:	See Site Comments for details
Threat To:	Not reported
Terrorism (Y/N):	NO
Characterize Incident:	Not reported
Incident Type:	SSO(Water)
Incident Subtype:	SSO
Materials:	Sewage
Effect To Receptor:	Not reported
Water Body:	Four Mile Run
Low Quantity To Water:	-1
High Quantity To Water:	-1
Quantity Units:	Gallons
Other Receptors:	Not reported
RP Company:	Not reported
RP Name:	Not reported
Property Owner:	Not reported
Property Company:	Not reported
Duration Of Event (Hrs):	Not reported
Impacts:	Not reported
Other Impacts:	Not reported
Steps Taken:	Not reported
Steps Taken Description:	Not reported
System Components:	Not reported
Other System Components:	Not reported
Cause Of Event:	Not reported
Corrective Action Taken:	Not reported
Weather Status:	No
Precipitation (Wet):	Not reported
Discharge Type:	Not reported
Discharge Volume:	Not reported
Unknown Discharge (Y/N):	NO
Site Name:	ARLINGTON COUNTY WATER POLLUTION CONTROL FACILITY
Closure Date:	07/08/2009
Orig. Call Incident Description:	External bypass initiated due to construction of partially treated primary that was chlorinated. Began 6/15 (11:47 a.m. to 11:59 p.m. & 6/16 from 12:00 a.m. to 9:12 a.m.) All bypass samples were properly collected & analyzed.
Original Call Material Description:	partially treated effluent (Qty=17.81 MG)
Original Call Location Description:	Arlington WPCP-3402 South Glebe Rd-Arlington-VA-22202-Arlington County
Incident Ongoing at time of Call:	No
Agencies Notified (Y/N):	NO
Other Agencies:	Not reported
Permitted (Y/N):	No
Call Reported By Company Name:	Paul Redden
Call Property Owner Company Name:	Not reported
Call Property Owner Name:	Not reported
Site Summary:	Not reported
Name:	Not reported
Address:	3402 S GLEBE RD
City,State,Zip:	ARLINGTON, VA 22202
City,State,Zip:	ARLINGTON, VA 22202
Fips City/County:	013/Arlington County
Status:	Closed
Reference Id:	285939

ARLINGTON COUNTY WATER POLLUTION CONTROL FACILITY (Continued) **S105805658**

IR Number:	2009-N-0746
Associated IR:	Not reported
Incident Date:	06/15/2009
Call Received Date:	06/15/2009
Closure Comments:	See Site Comments for details
Threat To:	Not reported
Terrorism (Y/N):	NO
Characterize Incident:	Not reported
Incident Type:	SSO(Water)
Incident Subtype:	SSO
Materials:	Sewage
Effect To Receptor:	Not reported
Water Body:	Four Mile Run
Low Quantity To Water:	-1
High Quantity To Water:	-1
Quantity Units:	Gallons
Other Receptors:	Not reported
RP Company:	Not reported
RP Name:	Not reported
Property Owner:	Not reported
Property Company:	Not reported
Duration Of Event (Hrs):	Not reported
Impacts:	Not reported
Other Impacts:	Not reported
Steps Taken:	Not reported
Steps Taken Description:	Not reported
System Components:	Not reported
Other System Components:	Not reported
Cause Of Event:	Not reported
Corrective Action Taken:	Not reported
Weather Status:	No
Precipitation (Wet):	Not reported
Discharge Type:	Not reported
Discharge Volume:	Not reported
Unknown Discharge (Y/N):	NO
Site Name:	ARLINGTON COUNTY WATER POLLUTION CONTROL FACILITY
Closure Date:	07/08/2009
Orig. Call Incident Description:	External bypass initiated due to construction of partially treated primary that was chlorinated. Began 6/15 (11:47 a.m. to 11:59 p.m. & 6/16 from 12:00 a.m. to 9:12 a.m.) All bypass samples were properly collected & analyzed.
Original Call Material Description:	partially treated effluent (Qty=17.81 MG)
Original Call Location Description:	Arlington WPCP-3402 South Glebe Rd-Arlington-VA-22202-Arlington County
Incident Ongoing at time of Call:	No
Agencies Notified (Y/N):	NO
Other Agencies:	Not reported
Permitted (Y/N):	No
Call Reported By Company Name:	Paul Redden
Call Property Owner Company Name:	Not reported
Call Property Owner Name:	Not reported
Site Summary:	Not reported
Name:	Not reported
Address:	3402 S GLEBE RD
City,State,Zip:	ARLINGTON, VA 22202
City,State,Zip:	ARLINGTON, VA 22202
Fips City/County:	013/Arlington County

ARLINGTON COUNTY WATER POLLUTION CONTROL FACILITY (Continued) **S105805658**

Status:	Closed
Reference Id:	285940
IR Number:	2009-N-0747
Associated IR:	Not reported
Incident Date:	06/19/2009
Call Received Date:	06/19/2009
Closure Comments:	See Site Comments for details
Threat To:	Not reported
Terrorism (Y/N):	NO
Characterize Incident:	Not reported
Incident Type:	SSO(Water)
Incident Subtype:	SSO
Materials:	Sewage
Effect To Receptor:	Not reported
Water Body:	Four Mile Run
Low Quantity To Water:	-1
High Quantity To Water:	-1
Quantity Units:	Gallons
Other Receptors:	Not reported
RP Company:	Not reported
RP Name:	Not reported
Property Owner:	Not reported
Property Company:	Not reported
Duration Of Event (Hrs):	Not reported
Impacts:	Not reported
Other Impacts:	Not reported
Steps Taken:	Not reported
Steps Taken Description:	Not reported
System Components:	Not reported
Other System Components:	Not reported
Cause Of Event:	Not reported
Corrective Action Taken:	Not reported
Weather Status:	No
Precipitation (Wet):	Not reported
Discharge Type:	Not reported
Discharge Volume:	Not reported
Unknown Discharge (Y/N):	NO
Site Name:	ARLINGTON COUNTY WATER POLLUTION CONTROL FACILITY
Closure Date:	07/08/2009
Orig. Call Incident Description:	The WPCP initiated an external bypass of partially treated wastewater into Four Mile Run which discharges into the Potomac River.
Original Call Material Description:	partially treated wastewater (Qty=18.54 MG)
Original Call Location Description:	Arlington WPCP-3402 South Glebe Rd-Arlington-VA-22202-Arlington County
Incident Ongoing at time of Call:	No
Agencies Notified (Y/N):	NO
Other Agencies:	Not reported
Permitted (Y/N):	No
Call Reported By Company Name:	Larry Slattery
Call Property Owner Company Name:	Not reported
Call Property Owner Name:	Not reported
Site Summary:	Not reported

Name:	Not reported
Address:	3402 S GLEBE RD
City,State,Zip:	ARLINGTON, VA 22202
City,State,Zip:	ARLINGTON, VA 22202
Fips City/County:	013/Arlington County

ARLINGTON COUNTY WATER POLLUTION CONTROL FACILITY (Continued) **S105805658**

Status:	Closed
Reference Id:	285940
IR Number:	2009-N-0747
Associated IR:	Not reported
Incident Date:	06/19/2009
Call Received Date:	06/19/2009
Closure Comments:	See Site Comments for details
Threat To:	Not reported
Terrorism (Y/N):	NO
Characterize Incident:	Not reported
Incident Type:	SSO(Water)
Incident Subtype:	SSO
Materials:	Sewage
Effect To Receptor:	Not reported
Water Body:	Four Mile Run
Low Quantity To Water:	-1
High Quantity To Water:	-1
Quantity Units:	Gallons
Other Receptors:	Not reported
RP Company:	Not reported
RP Name:	Not reported
Property Owner:	Not reported
Property Company:	Not reported
Duration Of Event (Hrs):	Not reported
Impacts:	Not reported
Other Impacts:	Not reported
Steps Taken:	Not reported
Steps Taken Description:	Not reported
System Components:	Not reported
Other System Components:	Not reported
Cause Of Event:	Not reported
Corrective Action Taken:	Not reported
Weather Status:	No
Precipitation (Wet):	Not reported
Discharge Type:	Not reported
Discharge Volume:	Not reported
Unknown Discharge (Y/N):	NO
Site Name:	ARLINGTON COUNTY WATER POLLUTION CONTROL FACILITY
Closure Date:	07/08/2009
Orig. Call Incident Description:	The WPCP initiated an external bypass of partially treated wastewater into Four Mile Run which discharges into the Potomac River.
Original Call Material Description:	partially treated wastewater (Qty=18.54 MG)
Original Call Location Description:	Arlington WPCP-3402 South Glebe Rd-Arlington-VA-22202-Arlington County
Incident Ongoing at time of Call:	No
Agencies Notified (Y/N):	NO
Other Agencies:	Not reported
Permitted (Y/N):	No
Call Reported By Company Name:	Larry Slattery
Call Property Owner Company Name:	Not reported
Call Property Owner Name:	Not reported
Site Summary:	Not reported

Name:	Not reported
Address:	3402 S GLEBE RD
City,State,Zip:	ARLINGTON, VA
City,State,Zip:	ARLINGTON, VA
Fips City/County:	013/Arlington County

ARLINGTON COUNTY WATER POLLUTION CONTROL FACILITY (Continued) **S105805658**

Status:	Closed
Reference Id:	19832
IR Number:	2013-N-3423
Associated IR:	Not reported
Incident Date:	06/14/2013
Call Received Date:	06/18/2013
Closure Comments:	NFA
Threat To:	Not reported
Terrorism (Y/N):	N
Characterize Incident:	Unknown
Incident Type:	Point Source(Water), Water(Water)
Incident Subtype:	Point Source * Water
Materials:	Ferric Chloride Solution
Effect To Receptor:	Threatened
Water Body:	Fourmile Run/Potomac River
Low Quantity To Water:	300
High Quantity To Water:	300
Quantity Units:	Gallons
Other Receptors:	Not reported
RP Company:	Not reported
RP Name:	Not reported
Property Owner:	Not reported
Property Company:	Not reported
Duration Of Event (Hrs):	0
Impacts:	Not reported
Other Impacts:	Not reported
Steps Taken:	Not reported
Steps Taken Description:	Not reported
System Components:	Not reported
Other System Components:	Not reported
Cause Of Event:	Not reported
Corrective Action Taken:	Not reported
Weather Status:	No
Precipitation (Wet):	0
Discharge Type:	Not reported
Discharge Volume:	0
Unknown Discharge (Y/N):	N
Site Name:	ARLINGTON WWTP
Closure Date:	11/20/2013
Orig. Call Incident Description:	CALLER STATED THAT A 300 GALLON RELEASE TOOK PLACE AT SOUTH LEIDE RD ARLINGTON VA . ARLINGTON CO FD RESPONDED RELEASED SECURE ARLINGTON CO WATER POLUTION CONTROL PERFORMED CLEANUP, EXEVATED THE SOIL AND DISPOSAL OF THE PRODUCT NO REQUEST FOR ASSISTANCE
Original Call Material Description:	ferric chloride
Original Call Location Description:	3402 S Glebe Rd, Arlington WWTP
Incident Ongoing at time of Call:	No
Agencies Notified (Y/N):	N
Other Agencies:	Not reported
Permitted (Y/N):	No
Call Reported By Company Name:	Arlington Co Fire Dept
Call Property Owner Company Name:	Not reported
Call Property Owner Name:	Not reported
Site Summary:	CALLER STATED THAT A 300 GALLON RELEASE TOOK PLACE AT SOUTH LEIDE RD ARLINGTON VA . ARLINGTON CO FD RESPONDED RELEASED SECURE ARLINGTON CO WATER POLUTION CONTROL PERFORMED CLEANUP, EXEVATED THE SOIL AND DISPOSAL OF THE PRODUCT NO REQUEST FOR ASSISTANCE

ARLINGTON COUNTY WATER POLLUTION CONTROL FACILITY (Continued) **S105805658**

Name:	Not reported
Address:	3402 S GLEBE RD
City,State,Zip:	ARLINGTON, VA
City,State,Zip:	ARLINGTON, VA
Fips City/County:	013/Arlington County
Status:	Closed
Reference Id:	19832
IR Number:	2013-N-3423
Associated IR:	Not reported
Incident Date:	06/14/2013
Call Received Date:	06/18/2013
Closure Comments:	NFA
Threat To:	Not reported
Terrorism (Y/N):	N
Characterize Incident:	Unknown
Incident Type:	Point Source(Water), Water(Water)
Incident Subtype:	Point Source * Water
Materials:	Ferric Chloride Solution
Effect To Receptor:	Threatened
Water Body:	Fourmile Run/Potomac River
Low Quantity To Water:	300
High Quantity To Water:	300
Quantity Units:	Gallons
Other Receptors:	Not reported
RP Company:	Not reported
RP Name:	Not reported
Property Owner:	Not reported
Property Company:	Not reported
Duration Of Event (Hrs):	0
Impacts:	Not reported
Other Impacts:	Not reported
Steps Taken:	Not reported
Steps Taken Description:	Not reported
System Components:	Not reported
Other System Components:	Not reported
Cause Of Event:	Not reported
Corrective Action Taken:	Not reported
Weather Status:	No
Precipitation (Wet):	0
Discharge Type:	Not reported
Discharge Volume:	0
Unknown Discharge (Y/N):	N
Site Name:	ARLINGTON WWTP
Closure Date:	11/20/2013
Orig. Call Incident Description:	CALLER STATED THAT A 300 GALLON RELEASE TOOK PLACE AT SOUTH LEIDE RD ARLINGTON VA . ARLINGTON CO FD RESPONDED RELEASED SECURE ARLINGTON CO WATER POLUTION CONTROL PERFORMED CLEANUP, EXEVATED THE SOIL AND DISPOSAL OF THE PRODUCT NO REQUEST FOR ASSISTANCE
Original Call Material Description:	ferric chloride
Original Call Location Description:	3402 S Glebe Rd, Arlington WWTP
Incident Ongoing at time of Call:	No
Agencies Notified (Y/N):	N
Other Agencies:	Not reported
Permitted (Y/N):	No
Call Reported By Company Name:	Arlington Co Fire Dept
Call Property Owner Company Name:	Not reported
Call Property Owner Name:	Not reported

ARLINGTON COUNTY WATER POLLUTION CONTROL FACILITY (Continued) **S105805658**

Site Summary:	CALLER STATED THAT A 300 GALLON RELEASE TOOK PLACE AT SOUTH LEIDE RD ARLINGTON VA . ARLINGTON CO FD RESPONDED RELEASED SECURE ARLINGTON CO WATER POLUTION CONTROL PERFORMED CLEANUP, EXEVATED THE SOIL AND DISPOSAL OF THE PRODUCT NO REQUEST FOR ASSISTANCE
Name:	Not reported
Address:	3402 S GLEBE RD
City,State,Zip:	ARLINGTON, VA
City,State,Zip:	ARLINGTON, VA
Fips City/County:	013/Arlington County
Status:	Closed
Reference Id:	256694
IR Number:	2001-N-0919
Associated IR:	Not reported
Incident Date:	06/16/2001
Call Received Date:	06/18/2001
Closure Comments:	See Site Comments for details
Threat To:	Not reported
Terrorism (Y/N):	NO
Characterize Incident:	Not reported
Incident Type:	SSO(Water)
Incident Subtype:	SSO
Materials:	Sewage
Effect To Receptor:	Not reported
Water Body:	Four Mile Run
Low Quantity To Water:	-1
High Quantity To Water:	-1
Quantity Units:	Gallons
Other Receptors:	Not reported
RP Company:	Arlington PCP
RP Name:	Not reported
Property Owner:	Not reported
Property Company:	Not reported
Duration Of Event (Hrs):	Not reported
Impacts:	Not reported
Other Impacts:	Not reported
Steps Taken:	Not reported
Steps Taken Description:	Not reported
System Components:	Not reported
Other System Components:	Not reported
Cause Of Event:	Not reported
Corrective Action Taken:	Not reported
Weather Status:	No
Precipitation (Wet):	Not reported
Discharge Type:	Not reported
Discharge Volume:	Not reported
Unknown Discharge (Y/N):	NO
Site Name:	ARLINGTON PCP
Closure Date:	06/21/2001
Orig. Call Incident Description:	Primary Effluent Bypass - Bypass due to heavy rain on Saturday 6/16/01, Equalization tank was full bypass from 1900-2330 on 6/16/01, 5 day letter coming
Original Call Material Description:	sewage (Qty=2500000)
Original Call Location Description:	Arlington PCP-3402 S Glebe Rd-Arlington-VA--Arlington County
Incident Ongoing at time of Call:	No
Agencies Notified (Y/N):	NO
Other Agencies:	Not reported

ARLINGTON COUNTY WATER POLLUTION CONTROL FACILITY (Continued) **S105805658**

Permitted (Y/N):	No
Call Reported By Company Name:	Jocelyn Francois
Call Property Owner Company Name:	Not reported
Call Property Owner Name:	Not reported
Site Summary:	Not reported
Name:	Not reported
Address:	3402 S GLEBE RD
City,State,Zip:	ARLINGTON, VA
City,State,Zip:	ARLINGTON, VA
Fips City/County:	013/Arlington County
Status:	Closed
Reference Id:	256694
IR Number:	2001-N-0919
Associated IR:	Not reported
Incident Date:	06/16/2001
Call Received Date:	06/18/2001
Closure Comments:	See Site Comments for details
Threat To:	Not reported
Terrorism (Y/N):	NO
Characterize Incident:	Not reported
Incident Type:	SSO(Water)
Incident Subtype:	SSO
Materials:	Sewage
Effect To Receptor:	Not reported
Water Body:	Four Mile Run
Low Quantity To Water:	-1
High Quantity To Water:	-1
Quantity Units:	Gallons
Other Receptors:	Not reported
RP Company:	Arlington PCP
RP Name:	Not reported
Property Owner:	Not reported
Property Company:	Not reported
Duration Of Event (Hrs):	Not reported
Impacts:	Not reported
Other Impacts:	Not reported
Steps Taken:	Not reported
Steps Taken Description:	Not reported
System Components:	Not reported
Other System Components:	Not reported
Cause Of Event:	Not reported
Corrective Action Taken:	Not reported
Weather Status:	No
Precipitation (Wet):	Not reported
Discharge Type:	Not reported
Discharge Volume:	Not reported
Unknown Discharge (Y/N):	NO
Site Name:	ARLINGTON PCP
Closure Date:	06/21/2001
Orig. Call Incident Description:	Primary Effluent Bypass - Bypass due to heavy rain on Saturday 6/16/01, Equalization tank was full bypass from 1900-2330 on 6/16/01, 5 day letter coming
Original Call Material Description:	sewage (Qty=2500000)
Original Call Location Description:	Arlington PCP-3402 S Glebe Rd-Arlington-VA--Arlington County
Incident Ongoing at time of Call:	No
Agencies Notified (Y/N):	NO

ARLINGTON COUNTY WATER POLLUTION CONTROL FACILITY (Continued) **S105805658**

Other Agencies:	Not reported
Permitted (Y/N):	No
Call Reported By Company Name:	Jocelyn Francois
Call Property Owner Company Name:	Not reported
Call Property Owner Name:	Not reported
Site Summary:	Not reported

Name:	Not reported
Address:	3402 S GLEBE RD
City,State,Zip:	ARLINGTON, VA
City,State,Zip:	ARLINGTON, VA
Fips City/County:	013/Arlington County
Status:	Closed
Reference Id:	257466
IR Number:	2001-N-0406
Associated IR:	Not reported
Incident Date:	12/18/2000
Call Received Date:	12/19/2000
Closure Comments:	See Site Comments for details
Threat To:	Not reported
Terrorism (Y/N):	NO
Characterize Incident:	Not reported
Incident Type:	Air(Air), SSO(Water)
Incident Subtype:	"SSO,Air"
Materials:	Not reported
Effect To Receptor:	Not reported
Water Body:	Not reported
Low Quantity To Water:	Not reported
High Quantity To Water:	Not reported
Quantity Units:	Not reported
Other Receptors:	Indoor Air
RP Company:	Not reported
RP Name:	Not reported
Property Owner:	Not reported
Property Company:	Not reported
Duration Of Event (Hrs):	Not reported
Impacts:	Not reported
Other Impacts:	Not reported
Steps Taken:	Not reported
Steps Taken Description:	Not reported
System Components:	Not reported
Other System Components:	Not reported
Cause Of Event:	Not reported
Corrective Action Taken:	Not reported
Weather Status:	No
Precipitation (Wet):	Not reported
Discharge Type:	Not reported
Discharge Volume:	Not reported
Unknown Discharge (Y/N):	NO
Site Name:	ARLINGTON PCP
Closure Date:	12/19/2000
Orig. Call Incident Description:	Household sick suspect foul odor coming from PCP
Original Call Material Description:	(Qty=0)
Original Call Location Description:	Arlington PCP-3402 S Glebe Rd-Arlington-VA--Arlington County
Incident Ongoing at time of Call:	No
Agencies Notified (Y/N):	NO
Other Agencies:	Not reported

ARLINGTON COUNTY WATER POLLUTION CONTROL FACILITY (Continued) **S105805658**

Permitted (Y/N):	No
Call Reported By Company Name:	Tim Peterson
Call Property Owner Company Name:	Not reported
Call Property Owner Name:	Not reported
Site Summary:	Not reported
Name:	Not reported
Address:	3402 S GLEBE RD
City,State,Zip:	ARLINGTON, VA
City,State,Zip:	ARLINGTON, VA
Fips City/County:	013/Arlington County
Status:	Closed
Reference Id:	257466
IR Number:	2001-N-0406
Associated IR:	Not reported
Incident Date:	12/18/2000
Call Received Date:	12/19/2000
Closure Comments:	See Site Comments for details
Threat To:	Not reported
Terrorism (Y/N):	NO
Characterize Incident:	Not reported
Incident Type:	Air(Air), SSO(Water)
Incident Subtype:	"SSO,Air"
Materials:	Not reported
Effect To Receptor:	Not reported
Water Body:	Not reported
Low Quantity To Water:	Not reported
High Quantity To Water:	Not reported
Quantity Units:	Not reported
Other Receptors:	Indoor Air
RP Company:	Not reported
RP Name:	Not reported
Property Owner:	Not reported
Property Company:	Not reported
Duration Of Event (Hrs):	Not reported
Impacts:	Not reported
Other Impacts:	Not reported
Steps Taken:	Not reported
Steps Taken Description:	Not reported
System Components:	Not reported
Other System Components:	Not reported
Cause Of Event:	Not reported
Corrective Action Taken:	Not reported
Weather Status:	No
Precipitation (Wet):	Not reported
Discharge Type:	Not reported
Discharge Volume:	Not reported
Unknown Discharge (Y/N):	NO
Site Name:	ARLINGTON PCP
Closure Date:	12/19/2000
Orig. Call Incident Description:	Household sick suspect foul odor coming from PCP
Original Call Material Description:	(Qty=0)
Original Call Location Description:	Arlington PCP-3402 S Glebe Rd-Arlington-VA--Arlington County
Incident Ongoing at time of Call:	No
Agencies Notified (Y/N):	NO
Other Agencies:	Not reported
Permitted (Y/N):	No

ARLINGTON COUNTY WATER POLLUTION CONTROL FACILITY (Continued) **S105805658**

Call Reported By Company Name:	Tim Peterson
Call Property Owner Company Name:	Not reported
Call Property Owner Name:	Not reported
Site Summary:	Not reported
Name:	Not reported
Address:	3402 S GLEBE RD
City,State,Zip:	ARLINGTON, VA
City,State,Zip:	ARLINGTON, VA
Fips City/County:	013/Arlington County
Status:	Closed
Reference Id:	256983
IR Number:	2001-N-0576
Associated IR:	Not reported
Incident Date:	Not reported
Call Received Date:	02/21/2001
Closure Comments:	See Site Comments for details
Threat To:	Not reported
Terrorism (Y/N):	NO
Characterize Incident:	Not reported
Incident Type:	SSO(Water)
Incident Subtype:	SSO
Materials:	Sewage
Effect To Receptor:	Not reported
Water Body:	Not reported
Low Quantity To Water:	Not reported
High Quantity To Water:	Not reported
Quantity Units:	Not reported
Other Receptors:	Not reported
RP Company:	Arlington PCP
RP Name:	Not reported
Property Owner:	Not reported
Property Company:	Not reported
Duration Of Event (Hrs):	Not reported
Impacts:	Not reported
Other Impacts:	Not reported
Steps Taken:	Not reported
Steps Taken Description:	Not reported
System Components:	Not reported
Other System Components:	Not reported
Cause Of Event:	Not reported
Corrective Action Taken:	Not reported
Weather Status:	No
Precipitation (Wet):	Not reported
Discharge Type:	Not reported
Discharge Volume:	Not reported
Unknown Discharge (Y/N):	NO
Site Name:	ARLINGTON PCP
Closure Date:	02/21/2001
Orig. Call Incident Description:	ongoing issue regarding line reaction tank (jan Report) tank still leaking, using sump pumps to redirect flow back into tank. Took precaution of closing one storm drain in that area, problem will continue as long as construction at site. Hoping to put permanent solution in summer, when construction complete
Original Call Material Description:	wastewater (Qty=0)
Original Call Location Description:	Arlington PCP-3402 S Glebe Rd-Arlington-VA--Arlington County
Incident Ongoing at time of Call:	No

ARLINGTON COUNTY WATER POLLUTION CONTROL FACILITY (Continued) **S105805658**

Agencies Notified (Y/N):	NO
Other Agencies:	Not reported
Permitted (Y/N):	No
Call Reported By Company Name:	Joycelyn Francois
Call Property Owner Company Name:	Not reported
Call Property Owner Name:	Not reported
Site Summary:	Not reported
Name:	Not reported
Address:	3402 S GLEBE RD
City,State,Zip:	ARLINGTON, VA
City,State,Zip:	ARLINGTON, VA
Fips City/County:	013/Arlington County
Status:	Closed
Reference Id:	256983
IR Number:	2001-N-0576
Associated IR:	Not reported
Incident Date:	Not reported
Call Received Date:	02/21/2001
Closure Comments:	See Site Comments for details
Threat To:	Not reported
Terrorism (Y/N):	NO
Characterize Incident:	Not reported
Incident Type:	SSO(Water)
Incident Subtype:	SSO
Materials:	Sewage
Effect To Receptor:	Not reported
Water Body:	Not reported
Low Quantity To Water:	Not reported
High Quantity To Water:	Not reported
Quantity Units:	Not reported
Other Receptors:	Not reported
RP Company:	Arlington PCP
RP Name:	Not reported
Property Owner:	Not reported
Property Company:	Not reported
Duration Of Event (Hrs):	Not reported
Impacts:	Not reported
Other Impacts:	Not reported
Steps Taken:	Not reported
Steps Taken Description:	Not reported
System Components:	Not reported
Other System Components:	Not reported
Cause Of Event:	Not reported
Corrective Action Taken:	Not reported
Weather Status:	No
Precipitation (Wet):	Not reported
Discharge Type:	Not reported
Discharge Volume:	Not reported
Unknown Discharge (Y/N):	NO
Site Name:	ARLINGTON PCP
Closure Date:	02/21/2001
Orig. Call Incident Description:	ongoing issue regarding line reaction tank (jan Report) tank still leaking, using sump pumps to redirect flow back into tank. Took precaution of closing one storm drain in that area, problem will continue as long as construction at site. Hoping to put permanent solution in summer, when construction complete

ARLINGTON COUNTY WATER POLLUTION CONTROL FACILITY (Continued) **S105805658**

Original Call Material Description:	wastewater (Qty=0)
Original Call Location Description:	Arlington PCP-3402 S Glebe Rd-Arlington-VA--Arlington County
Incident Ongoing at time of Call:	No
Agencies Notified (Y/N):	NO
Other Agencies:	Not reported
Permitted (Y/N):	No
Call Reported By Company Name:	Joycelyn Francois
Call Property Owner Company Name:	Not reported
Call Property Owner Name:	Not reported
Site Summary:	Not reported
Name:	Not reported
Address:	3402 S GLEBE RD
City,State,Zip:	ARLINGTON, VA 22202
City,State,Zip:	ARLINGTON, VA 22202
Fips City/County:	013/Arlington County
Status:	Closed
Reference Id:	256780
IR Number:	2001-N-0745
Associated IR:	Not reported
Incident Date:	03/30/2001
Call Received Date:	04/04/2001
Closure Comments:	See Site Comments for details
Threat To:	Not reported
Terrorism (Y/N):	NO
Characterize Incident:	Not reported
Incident Type:	SSO(Water)
Incident Subtype:	SSO
Materials:	Sewage
Effect To Receptor:	Not reported
Water Body:	Four Mile Run
Low Quantity To Water:	-1
High Quantity To Water:	-1
Quantity Units:	Gallons
Other Receptors:	Not reported
RP Company:	Not reported
RP Name:	Not reported
Property Owner:	Not reported
Property Company:	Not reported
Duration Of Event (Hrs):	Not reported
Impacts:	Not reported
Other Impacts:	Not reported
Steps Taken:	Not reported
Steps Taken Description:	Not reported
System Components:	Not reported
Other System Components:	Not reported
Cause Of Event:	Not reported
Corrective Action Taken:	Not reported
Weather Status:	No
Precipitation (Wet):	Not reported
Discharge Type:	Not reported
Discharge Volume:	Not reported
Unknown Discharge (Y/N):	NO
Site Name:	ARLINGTON PCP
Closure Date:	04/04/2001
Orig. Call Incident Description:	Bypass of the Secondary System
Original Call Material Description:	sewage (Qty=3661000)

ARLINGTON COUNTY WATER POLLUTION CONTROL FACILITY (Continued) **S105805658**

Original Call Location Description:	Arlington PCP-3402 S Glebe Rd-Arlington-VA-22202-Arlington County
Incident Ongoing at time of Call:	No
Agencies Notified (Y/N):	NO
Other Agencies:	Not reported
Permitted (Y/N):	No
Call Reported By Company Name:	Larry Slattery
Call Property Owner Company Name:	Not reported
Call Property Owner Name:	Not reported
Site Summary:	Not reported

Name:	Not reported
Address:	3402 S GLEBE RD
City,State,Zip:	ARLINGTON, VA 22202
City,State,Zip:	ARLINGTON, VA 22202
Fips City/County:	013/Arlington County
Status:	Closed
Reference Id:	256780
IR Number:	2001-N-0745
Associated IR:	Not reported
Incident Date:	03/30/2001
Call Received Date:	04/04/2001
Closure Comments:	See Site Comments for details
Threat To:	Not reported
Terrorism (Y/N):	NO
Characterize Incident:	Not reported
Incident Type:	SSO(Water)
Incident Subtype:	SSO
Materials:	Sewage
Effect To Receptor:	Not reported
Water Body:	Four Mile Run
Low Quantity To Water:	-1
High Quantity To Water:	-1
Quantity Units:	Gallons
Other Receptors:	Not reported
RP Company:	Not reported
RP Name:	Not reported
Property Owner:	Not reported
Property Company:	Not reported
Duration Of Event (Hrs):	Not reported
Impacts:	Not reported
Other Impacts:	Not reported
Steps Taken:	Not reported
Steps Taken Description:	Not reported
System Components:	Not reported
Other System Components:	Not reported
Cause Of Event:	Not reported
Corrective Action Taken:	Not reported
Weather Status:	No
Precipitation (Wet):	Not reported
Discharge Type:	Not reported
Discharge Volume:	Not reported
Unknown Discharge (Y/N):	NO
Site Name:	ARLINGTON PCP
Closure Date:	04/04/2001
Orig. Call Incident Description:	Bypass of the Secondary System
Original Call Material Description:	sewage (Qty=3661000)
Original Call Location Description:	Arlington PCP-3402 S Glebe Rd-Arlington-VA-22202-Arlington County

ARLINGTON COUNTY WATER POLLUTION CONTROL FACILITY (Continued) **S105805658**

Incident Ongoing at time of Call:	No
Agencies Notified (Y/N):	NO
Other Agencies:	Not reported
Permitted (Y/N):	No
Call Reported By Company Name:	Larry Slattery
Call Property Owner Company Name:	Not reported
Call Property Owner Name:	Not reported
Site Summary:	Not reported
Name:	Not reported
Address:	3402 S GLEBE ROAD
City,State,Zip:	ARLINGTON, VA
City,State,Zip:	ARLINGTON, VA
Fips City/County:	013/Arlington County
Status:	Closed
Reference Id:	14524
IR Number:	2012-N-2979
Associated IR:	Not reported
Incident Date:	05/11/2012
Call Received Date:	05/18/2012
Closure Comments:	NFA
Threat To:	Not reported
Terrorism (Y/N):	N
Characterize Incident:	Accidental
Incident Type:	Point Source(Water), Water(Water)
Incident Subtype:	Point Source * Water
Materials:	Sewage
Effect To Receptor:	Impacted
Water Body:	Fourmile Run/Potomac River
Low Quantity To Water:	10
High Quantity To Water:	10
Quantity Units:	Gallons
Other Receptors:	Not reported
RP Company:	Not reported
RP Name:	Not reported
Property Owner:	Not reported
Property Company:	Not reported
Duration Of Event (Hrs):	0
Impacts:	Not reported
Other Impacts:	Not reported
Steps Taken:	Not reported
Steps Taken Description:	Not reported
System Components:	Not reported
Other System Components:	Not reported
Cause Of Event:	Not reported
Corrective Action Taken:	Not reported
Weather Status:	No
Precipitation (Wet):	0
Discharge Type:	Not reported
Discharge Volume:	0
Unknown Discharge (Y/N):	N
Site Name:	ARLINGTON WWTF-SEWAGE SPILL FROM VAC TRUCK
Closure Date:	05/18/2012
Orig. Call Incident Description:	Today there was a sewer spill at the WPCP. This happened when we were dumping the debris body of the vactor truck. A small amount of sewage entered the storm sewer, approximately 10 gallons. The 5 day letter will follow

ARLINGTON COUNTY WATER POLLUTION CONTROL FACILITY (Continued) **S105805658**

Original Call Material Description:	sewage
Original Call Location Description:	Arlington WWTF, 3402 S Glebe Rd
Incident Ongoing at time of Call:	No
Agencies Notified (Y/N):	N
Other Agencies:	Not reported
Permitted (Y/N):	No
Call Reported By Company Name:	Arlington Co
Call Property Owner Company Name:	Not reported
Call Property Owner Name:	Not reported
Site Summary:	Today there was a sewer spill at the WPCP. This happened when we were dumping the debris body of the vactor truck. A small amount of sewage entered the storm sewer, approximately 10 gallons. The 5 day letter will follow
Name:	Not reported
Address:	3402 S GLEBE ROAD
City,State,Zip:	ARLINGTON, VA
City,State,Zip:	ARLINGTON, VA
Fips City/County:	013/Arlington County
Status:	Closed
Reference Id:	14524
IR Number:	2012-N-2979
Associated IR:	Not reported
Incident Date:	05/11/2012
Call Received Date:	05/18/2012
Closure Comments:	NFA
Threat To:	Not reported
Terrorism (Y/N):	N
Characterize Incident:	Accidental
Incident Type:	Point Source(Water), Water(Water)
Incident Subtype:	Point Source * Water
Materials:	Sewage
Effect To Receptor:	Impacted
Water Body:	Fourmile Run/Potomac River
Low Quantity To Water:	10
High Quantity To Water:	10
Quantity Units:	Gallons
Other Receptors:	Not reported
RP Company:	Not reported
RP Name:	Not reported
Property Owner:	Not reported
Property Company:	Not reported
Duration Of Event (Hrs):	0
Impacts:	Not reported
Other Impacts:	Not reported
Steps Taken:	Not reported
Steps Taken Description:	Not reported
System Components:	Not reported
Other System Components:	Not reported
Cause Of Event:	Not reported
Corrective Action Taken:	Not reported
Weather Status:	No
Precipitation (Wet):	0
Discharge Type:	Not reported
Discharge Volume:	0
Unknown Discharge (Y/N):	N
Site Name:	ARLINGTON WWTF-SEWAGE SPILL FROM VAC TRUCK

ARLINGTON COUNTY WATER POLLUTION CONTROL FACILITY (Continued) **S105805658**

Closure Date:	05/18/2012
Orig. Call Incident Description:	Today there was a sewer spill at the WPCP. This happened when we were dumping the debris body of the vactor truck. A small amount of sewage entered the storm sewer, approximately 10 gallons. The 5 day letter will follow
Original Call Material Description:	sewage
Original Call Location Description:	Arlington WWTF, 3402 S Glebe Rd
Incident Ongoing at time of Call:	No
Agencies Notified (Y/N):	N
Other Agencies:	Not reported
Permitted (Y/N):	No
Call Reported By Company Name:	Arlington Co
Call Property Owner Company Name:	Not reported
Call Property Owner Name:	Not reported
Site Summary:	Today there was a sewer spill at the WPCP. This happened when we were dumping the debris body of the vactor truck. A small amount of sewage entered the storm sewer, approximately 10 gallons. The 5 day letter will follow
Name:	Not reported
Address:	3402 S GLEBE RD
City,State,Zip:	ARLINGTON, VA
City,State,Zip:	ARLINGTON, VA
Fips City/County:	013/Arlington County
Status:	Closed
Reference Id:	285801
IR Number:	2009-N-0724
Associated IR:	Not reported
Incident Date:	06/03/2009
Call Received Date:	06/04/2009
Closure Comments:	See Site Comments for details
Threat To:	Not reported
Terrorism (Y/N):	NO
Characterize Incident:	Not reported
Incident Type:	SSO(Water)
Incident Subtype:	SSO
Materials:	Sewage
Effect To Receptor:	Not reported
Water Body:	Four Mile Run
Low Quantity To Water:	-1
High Quantity To Water:	-1
Quantity Units:	Gallons
Other Receptors:	Not reported
RP Company:	Not reported
RP Name:	Not reported
Property Owner:	Not reported
Property Company:	Not reported
Duration Of Event (Hrs):	Not reported
Impacts:	Not reported
Other Impacts:	Not reported
Steps Taken:	Not reported
Steps Taken Description:	Not reported
System Components:	Not reported
Other System Components:	Not reported
Cause Of Event:	Not reported
Corrective Action Taken:	Not reported
Weather Status:	No

ARLINGTON COUNTY WATER POLLUTION CONTROL FACILITY (Continued) **S105805658**

Precipitation (Wet):	Not reported
Discharge Type:	Not reported
Discharge Volume:	Not reported
Unknown Discharge (Y/N):	NO
Site Name:	ARLINGTON COUNTY WATER POLLUTION CONTROL FACILITY
Closure Date:	06/12/2009
Orig. Call Incident Description:	External bypass do to weather & construction. Start 06/03/09 at 2217 hrs; end 06/05 @1231.
Original Call Material Description:	sewage (Qty=31.99 mil)
Original Call Location Description:	Arlington WPCP-3402 S Glebe Rd-Arlington-VA--Arlington County
Incident Ongoing at time of Call:	No
Agencies Notified (Y/N):	NO
Other Agencies:	Not reported
Permitted (Y/N):	No
Call Reported By Company Name:	J Garrett
Call Property Owner Company Name:	Not reported
Call Property Owner Name:	Not reported
Site Summary:	Not reported

Name:	Not reported
Address:	3402 S GLEBE RD
City,State,Zip:	ARLINGTON, VA
City,State,Zip:	ARLINGTON, VA
Fips City/County:	013/Arlington County
Status:	Closed
Reference Id:	285801
IR Number:	2009-N-0724
Associated IR:	Not reported
Incident Date:	06/03/2009
Call Received Date:	06/04/2009
Closure Comments:	See Site Comments for details
Threat To:	Not reported
Terrorism (Y/N):	NO
Characterize Incident:	Not reported
Incident Type:	SSO(Water)
Incident Subtype:	SSO
Materials:	Sewage
Effect To Receptor:	Not reported
Water Body:	Four Mile Run
Low Quantity To Water:	-1
High Quantity To Water:	-1
Quantity Units:	Gallons
Other Receptors:	Not reported
RP Company:	Not reported
RP Name:	Not reported
Property Owner:	Not reported
Property Company:	Not reported
Duration Of Event (Hrs):	Not reported
Impacts:	Not reported
Other Impacts:	Not reported
Steps Taken:	Not reported
Steps Taken Description:	Not reported
System Components:	Not reported
Other System Components:	Not reported
Cause Of Event:	Not reported
Corrective Action Taken:	Not reported
Weather Status:	No

ARLINGTON COUNTY WATER POLLUTION CONTROL FACILITY (Continued) **S105805658**

Precipitation (Wet):	Not reported
Discharge Type:	Not reported
Discharge Volume:	Not reported
Unknown Discharge (Y/N):	NO
Site Name:	ARLINGTON COUNTY WATER POLLUTION CONTROL FACILITY
Closure Date:	06/12/2009
Orig. Call Incident Description:	External bypass do to weather & construction. Start 06/03/09 at 2217 hrs; end 06/05 @1231.
Original Call Material Description:	sewage (Qty=31.99 mil)
Original Call Location Description:	Arlington WPCP-3402 S Glebe Rd-Arlington-VA--Arlington County
Incident Ongoing at time of Call:	No
Agencies Notified (Y/N):	NO
Other Agencies:	Not reported
Permitted (Y/N):	No
Call Reported By Company Name:	J Garrett
Call Property Owner Company Name:	Not reported
Call Property Owner Name:	Not reported
Site Summary:	Not reported

Name:	Not reported
Address:	3402 S GLEBE RD
City,State,Zip:	ARLINGTON, VA
City,State,Zip:	ARLINGTON, VA
Fips City/County:	013/Arlington County
Status:	Closed
Reference Id:	285815
IR Number:	2009-N-0738
Associated IR:	Not reported
Incident Date:	06/05/2009
Call Received Date:	06/05/2009
Closure Comments:	See Site Comments for details
Threat To:	Not reported
Terrorism (Y/N):	NO
Characterize Incident:	Not reported
Incident Type:	SSO(Water)
Incident Subtype:	SSO
Materials:	Sewage
Effect To Receptor:	Not reported
Water Body:	Four Mile Run
Low Quantity To Water:	-1
High Quantity To Water:	-1
Quantity Units:	Gallons
Other Receptors:	Not reported
RP Company:	Not reported
RP Name:	Not reported
Property Owner:	Not reported
Property Company:	Not reported
Duration Of Event (Hrs):	Not reported
Impacts:	Not reported
Other Impacts:	Not reported
Steps Taken:	Not reported
Steps Taken Description:	Not reported
System Components:	Not reported
Other System Components:	Not reported
Cause Of Event:	Not reported
Corrective Action Taken:	Not reported
Weather Status:	No

ARLINGTON COUNTY WATER POLLUTION CONTROL FACILITY (Continued) **S105805658**

Precipitation (Wet):	Not reported
Discharge Type:	Not reported
Discharge Volume:	Not reported
Unknown Discharge (Y/N):	NO
Site Name:	ARLINGTON WWTP
Closure Date:	07/08/2009
Orig. Call Incident Description:	External bypass do to weather & construction: Start 06/05/09 at 0957hrs; end 06/06 @ 0205.
Original Call Material Description:	sewage (Qty=18.4 mil)
Original Call Location Description:	Arlington WWTP-3402 S Glebe Rd-Arlington-VA--Arlington County
Incident Ongoing at time of Call:	No
Agencies Notified (Y/N):	NO
Other Agencies:	Not reported
Permitted (Y/N):	No
Call Reported By Company Name:	J Garrett/L Slattery
Call Property Owner Company Name:	Not reported
Call Property Owner Name:	Not reported
Site Summary:	Not reported

Name:	Not reported
Address:	3402 S GLEBE RD
City,State,Zip:	ARLINGTON, VA
City,State,Zip:	ARLINGTON, VA
Fips City/County:	013/Arlington County
Status:	Closed
Reference Id:	285815
IR Number:	2009-N-0738
Associated IR:	Not reported
Incident Date:	06/05/2009
Call Received Date:	06/05/2009
Closure Comments:	See Site Comments for details
Threat To:	Not reported
Terrorism (Y/N):	NO
Characterize Incident:	Not reported
Incident Type:	SSO(Water)
Incident Subtype:	SSO
Materials:	Sewage
Effect To Receptor:	Not reported
Water Body:	Four Mile Run
Low Quantity To Water:	-1
High Quantity To Water:	-1
Quantity Units:	Gallons
Other Receptors:	Not reported
RP Company:	Not reported
RP Name:	Not reported
Property Owner:	Not reported
Property Company:	Not reported
Duration Of Event (Hrs):	Not reported
Impacts:	Not reported
Other Impacts:	Not reported
Steps Taken:	Not reported
Steps Taken Description:	Not reported
System Components:	Not reported
Other System Components:	Not reported
Cause Of Event:	Not reported
Corrective Action Taken:	Not reported
Weather Status:	No

ARLINGTON COUNTY WATER POLLUTION CONTROL FACILITY (Continued) **S105805658**

Precipitation (Wet):	Not reported
Discharge Type:	Not reported
Discharge Volume:	Not reported
Unknown Discharge (Y/N):	NO
Site Name:	ARLINGTON WWTP
Closure Date:	07/08/2009
Orig. Call Incident Description:	External bypass do to weather & construction: Start 06/05/09 at 0957hrs; end 06/06 @ 0205.
Original Call Material Description:	sewage (Qty=18.4 mil)
Original Call Location Description:	Arlington WWTP-3402 S Glebe Rd-Arlington-VA--Arlington County
Incident Ongoing at time of Call:	No
Agencies Notified (Y/N):	NO
Other Agencies:	Not reported
Permitted (Y/N):	No
Call Reported By Company Name:	J Garrett/L Slattery
Call Property Owner Company Name:	Not reported
Call Property Owner Name:	Not reported
Site Summary:	Not reported

Name:	ARLINGTON WPCP
Address:	3402 S GLEBE RD.
City,State,Zip:	ARLINGTON, VA
City,State,Zip:	ARLINGTON, VA
Fips City/County:	013/Arlington County
Status:	Closed
Reference Id:	23999
IR Number:	2014-N-1907
Associated IR:	Not reported
Incident Date:	01/04/2014
Call Received Date:	01/08/2014
Closure Comments:	Five-Day Rec'd 1/8/14 by email to M. Miller & Ed Stuart.
Threat To:	Not reported
Terrorism (Y/N):	N
Characterize Incident:	Unknown
Incident Type:	Water(Water)
Incident Subtype:	Water
Materials:	Fully Treated Effluent
Effect To Receptor:	Not reported
Water Body:	Not reported
Low Quantity To Water:	Not reported
High Quantity To Water:	Not reported
Quantity Units:	Not reported
Other Receptors:	Not reported
RP Company:	Not reported
RP Name:	Not reported
Property Owner:	Not reported
Property Company:	Not reported
Duration Of Event (Hrs):	-1
Impacts:	Other
Other Impacts:	Not reported
Steps Taken:	Not reported
Steps Taken Description:	Not reported
System Components:	Not reported
Other System Components:	Not reported
Cause Of Event:	Not reported
Corrective Action Taken:	Repairing broken pipe. Underground valve is still closed & will remain closed until warmer temperatures return; no operational impact to

ARLINGTON COUNTY WATER POLLUTION CONTROL FACILITY (Continued) **S105805658**

plant.
Weather Status: No
Precipitation (Wet): 0
Discharge Type: Yes
Discharge Volume: 100
Unknown Discharge (Y/N): N
Site Name: ARLINGTON WPCP FULLY-TREATED EFFLUENT (PEW) INTO STORM DRAIN
Closure Date: 01/08/2014
Orig. Call Incident Description: (From VDEM)Plant Effluent Water (PEW) line froze causing a 100 gallons of fully-treated waste water to overflow & go into a storm drain that flows into the Four Mile Run Creek. (5-Day Rpt Info)This is a follow-up report w/add'l details re: the 1/4/14 unauthorized discharge of plant effluent water (PEW)? On 1/4/2014, at 2:30 pm, plant effluent water (PEW) began discharging from a broken 2" 90-deg elbow that had frozen and burst. The PEW line is sparingly used for cleaning scum in the plant's secondary clarifiers. When the break occurred, the majority of the water was discharging into the clarifier, with only a misty spray escaping onto the nearby ground. There is a storm catch basin located about 15 feet from where the break occurred, and the escaping spray began running off from the frozen ground into the catch basin. At 2:54 pm, the Operations staff was able to shut off the underground PEW supply valve. It was estimated that the amount of water that entered the storm catch basin to be about 100 gallons. The shift supervisor notified the acting Operations Manager of the discharge, who in turn, notified the Environmental Management System (EMS) Administrator. The shift supervisor notified the Virginia Department of Environmental Management (VDEM) 24/7 hotline early the morning of 1/5/14 - within the 24-hour notification requirement. There were no observed or reported environmental impacts to the receiving stream as a result of the discharge. Please note that the PEW has been fully treated, including chlorination and dechlorination, and is the same material that the facility discharges 24/7 into the Four Mile Run via its permitted Outfall 001. Way forward: A work order has been initiated for repairing the broken PEW piping. The underground valve is still closed, and will remain closed until warmer temperatures return. There is no operational impact to the plant. The broken piping will be replaced; the line tested; and then put back in service. Please consider this e-mail/update as Arlington County's required 5-day
Original Call Material Description: Fully-Treated Effluent
Original Call Location Description: Arlington Pollution Control Plant, 3402 S. Glebe Rd., Arlington, VA
Incident Ongoing at time of Call: No
Agencies Notified (Y/N): Not reported
Other Agencies: Not reported
Permitted (Y/N): Yes
Call Reported By Company Name: Arlington Pollution Control Plant
Call Property Owner Company Name: Not reported
Call Property Owner Name: Not reported
Site Summary: (From VDEM)Plant Effluent Water (PEW) line froze causing a 100 gallons of fully-treated waste water to overflow & go into a storm drain that flows into the Four Mile Run Creek. (5-Day Rpt Info)This is a follow-up report w/add'l details re: the 1/4/14 unauthorized discharge of plant effluent water (PEW)? On 1/4/2014, at 2:30 pm, plant effluent water (PEW) began discharging from a broken 2" 90-deg elbow that had frozen and burst. The PEW line is sparingly used for cleaning scum in the plant's secondary clarifiers. When the break occurred, the majority of the water was discharging into the clarifier, with only a

ARLINGTON COUNTY WATER POLLUTION CONTROL FACILITY (Continued) **S105805658**

misty spray escaping onto the nearby ground. There is a storm catch basin located about 15 feet from where the break occurred, and the escaping spray began running off from the frozen ground into the catch basin. At 2:54 pm, the Operations staff was able to shut off the underground PEW supply valve. It was estimated that the amount of water that entered the storm catch basin to be about 100 gallons. The shift supervisor notified the acting Operations Manager of the discharge, who in turn, notified the Environmental Management System (EMS) Administrator. The shift supervisor notified the Virginia Department of Environmental Management (VDEM) 24/7 hotline early the morning of 1/5/14 - within the 24-hour notification requirement. There were no observed or reported environmental impacts to the receiving stream as a result of the discharge. Please note that the PEW has been fully treated, including chlorination and dechlorination, and is the same material that the facility discharges 24/7 into the Four Mile Run via its permitted Outfall 001. Way forward: A work order has been initiated for repairing the broken PEW piping. The underground valve is still closed, and will remain closed until warmer temperatures return. There is no operational impact to the plant. The broken piping will be replaced; the line tested; and then put back in service.
Please consider this e-mail/update as Arlington County's required 5-day report per permit VA0025143. Should you have any questions, or require further information, please contact me at your convenience, via any of the below methods.

Name:	ARLINGTON WPCP
Address:	3402 S GLEBE RD.
City,State,Zip:	ARLINGTON, VA
City,State,Zip:	ARLINGTON, VA
Fips City/County:	013/Arlington County
Status:	Closed
Reference Id:	23999
IR Number:	2014-N-1907
Associated IR:	Not reported
Incident Date:	01/04/2014
Call Received Date:	01/08/2014
Closure Comments:	Five-Day Rec'd 1/8/14 by email to M. Miller & Ed Stuart.
Threat To:	Not reported
Terrorism (Y/N):	N
Characterize Incident:	Unknown
Incident Type:	Water(Water)
Incident Subtype:	Water
Materials:	Fully Treated Effluent
Effect To Receptor:	Not reported
Water Body:	Not reported
Low Quantity To Water:	Not reported
High Quantity To Water:	Not reported
Quantity Units:	Not reported
Other Receptors:	Not reported
RP Company:	Not reported
RP Name:	Not reported
Property Owner:	Not reported
Property Company:	Not reported
Duration Of Event (Hrs):	-1
Impacts:	Other
Other Impacts:	Not reported
Steps Taken:	Not reported

ARLINGTON COUNTY WATER POLLUTION CONTROL FACILITY (Continued) **S105805658**

Steps Taken Description:	Not reported
System Components:	Not reported
Other System Components:	Not reported
Cause Of Event:	Not reported
Corrective Action Taken:	Repairing broken pipe. Underground valve is still closed & will remain closed until warmer temperatures return; no operational impact to plant.
Weather Status:	No
Precipitation (Wet):	0
Discharge Type:	Yes
Discharge Volume:	100
Unknown Discharge (Y/N):	N
Site Name:	ARLINGTON WPCP FULLY-TREATED EFFLUENT (PEW) INTO STORM DRAIN
Closure Date:	01/08/2014
Orig. Call Incident Description:	(From VDEM)Plant Effluent Water (PEW) line froze causing a 100 gallons of fully-treated waste water to overflow & go into a storm drain that flows into the Four Mile Run Creek. (5-Day Rpt Info)This is a follow-up report w/add'l details re: the 1/4/14 unauthorized discharge of plant effluent water (PEW)? On 1/4/2014, at 2:30 pm, plant effluent water (PEW) began discharging from a broken 2" 90-deg elbow that had frozen and burst. The PEW line is sparingly used for cleaning scum in the plant's secondary clarifiers. When the break occurred, the majority of the water was discharging into the clarifier, with only a misty spray escaping onto the nearby ground. There is a storm catch basin located about 15 feet from where the break occurred, and the escaping spray began running off from the frozen ground into the catch basin. At 2:54 pm, the Operations staff was able to shut off the underground PEW supply valve. It was estimated that the amount of water that entered the storm catch basin to be about 100 gallons. The shift supervisor notified the acting Operations Manager of the discharge, who in turn, notified the Environmental Management System (EMS) Administrator. The shift supervisor notified the Virginia Department of Environmental Management (VDEM) 24/7 hotline early the morning of 1/5/14 - within the 24-hour notification requirement. There were no observed or reported environmental impacts to the receiving stream as a result of the discharge. Please note that the PEW has been fully treated, including chlorination and dechlorination, and is the same material that the facility discharges 24/7 into the Four Mile Run via its permitted Outfall 001. Way forward: A work order has been initiated for repairing the broken PEW piping. The underground valve is still closed, and will remain closed until warmer temperatures return. There is no operational impact to the plant. The broken piping will be replaced; the line tested; and then put back in service. Please consider this e-mail/update as Arlington County's required 5-day
Original Call Material Description:	Fully-Treated Effluent
Original Call Location Description:	Arlington Pollution Control Plant, 3402 S. Glebe Rd., Arlington, VA
Incident Ongoing at time of Call:	No
Agencies Notified (Y/N):	Not reported
Other Agencies:	Not reported
Permitted (Y/N):	Yes
Call Reported By Company Name:	Arlington Pollution Control Plant
Call Property Owner Company Name:	Not reported
Call Property Owner Name:	Not reported
Site Summary:	(From VDEM)Plant Effluent Water (PEW) line froze causing a 100 gallons of fully-treated waste water to overflow & go into a storm drain that flows into the Four Mile Run Creek. (5-Day Rpt Info)This is a

ARLINGTON COUNTY WATER POLLUTION CONTROL FACILITY (Continued) **S105805658**

follow-up report w/add'l details re: the 1/4/14 unauthorized discharge of plant effluent water (PEW)? On 1/4/2014, at 2:30 pm, plant effluent water (PEW) began discharging from a broken 2" 90-deg elbow that had frozen and burst. The PEW line is sparingly used for cleaning scum in the plant's secondary clarifiers. When the break occurred, the majority of the water was discharging into the clarifier, with only a misty spray escaping onto the nearby ground. There is a storm catch basin located about 15 feet from where the break occurred, and the escaping spray began running off from the frozen ground into the catch basin. At 2:54 pm, the Operations staff was able to shut off the underground PEW supply valve. It was estimated that the amount of water that entered the storm catch basin to be about 100 gallons. The shift supervisor notified the acting Operations Manager of the discharge, who in turn, notified the Environmental Management System (EMS) Administrator. The shift supervisor notified the Virginia Department of Environmental Management (VDEM) 24/7 hotline early the morning of 1/5/14 - within the 24-hour notification requirement. There were no observed or reported environmental impacts to the receiving stream as a result of the discharge. Please note that the PEW has been fully treated, including chlorination and dechlorination, and is the same material that the facility discharges 24/7 into the Four Mile Run via its permitted Outfall 001. Way forward: A work order has been initiated for repairing the broken PEW piping. The underground valve is still closed, and will remain closed until warmer temperatures return. There is no operational impact to the plant. The broken piping will be replaced; the line tested; and then put back in service.
Please consider this e-mail/update as Arlington County's required 5-day report per permit VA0025143. Should you have any questions, or require further information, please contact me at your convenience, via any of the below methods.

Name:	Not reported
Address:	3402 S GLEBE RD
City,State,Zip:	ARLINGTON, VA
City,State,Zip:	ARLINGTON, VA
Fips City/County:	013/Arlington County
Status:	Closed
Reference Id:	260481
IR Number:	2007-N-0740
Associated IR:	Not reported
Incident Date:	04/15/2007
Call Received Date:	04/16/2007
Closure Comments:	See Site Comments for details
Threat To:	Not reported
Terrorism (Y/N):	NO
Characterize Incident:	Not reported
Incident Type:	SSO(Water)
Incident Subtype:	SSO
Materials:	Sewage
Effect To Receptor:	Not reported
Water Body:	Four Mile Run
Low Quantity To Water:	-1
High Quantity To Water:	-1
Quantity Units:	Gallons
Other Receptors:	Not reported
RP Company:	Arlington County
RP Name:	Not reported

ARLINGTON COUNTY WATER POLLUTION CONTROL FACILITY (Continued) **S105805658**

Property Owner:	Not reported
Property Company:	Not reported
Duration Of Event (Hrs):	Not reported
Impacts:	Not reported
Other Impacts:	Not reported
Steps Taken:	Not reported
Steps Taken Description:	Not reported
System Components:	Not reported
Other System Components:	Not reported
Cause Of Event:	Not reported
Corrective Action Taken:	Not reported
Weather Status:	No
Precipitation (Wet):	Not reported
Discharge Type:	Not reported
Discharge Volume:	Not reported
Unknown Discharge (Y/N):	NO
Site Name:	ARLINGTON COUNTY WATER POLLUTION COUNTYNTROL FACILITY
Closure Date:	04/30/2007
Orig. Call Incident Description:	Bypasses on 4/15 & 4/16 (no feasible alternative due to heavy rainfall on 4/15. Also 11.7 MG of Gravity Filter Influent was diverted from filtration process into disinfection units.
Original Call Material Description:	chlorinated effluent (Qty=approx 20.22 MG)
Original Call Location Description:	Arlington County Water Pollution Countyntrol Facility-3402 S Glebe Rd-Arlington-VA--Arlington County
Incident Ongoing at time of Call:	No
Agencies Notified (Y/N):	NO
Other Agencies:	Not reported
Permitted (Y/N):	No
Call Reported By Company Name:	John Garrett
Call Property Owner Company Name:	Not reported
Call Property Owner Name:	Not reported
Site Summary:	Not reported

Name:	Not reported
Address:	3402 S GLEBE RD
City,State,Zip:	ARLINGTON, VA
City,State,Zip:	ARLINGTON, VA
Fips City/County:	013/Arlington County
Status:	Closed
Reference Id:	260481
IR Number:	2007-N-0740
Associated IR:	Not reported
Incident Date:	04/15/2007
Call Received Date:	04/16/2007
Closure Comments:	See Site Comments for details
Threat To:	Not reported
Terrorism (Y/N):	NO
Characterize Incident:	Not reported
Incident Type:	SSO(Water)
Incident Subtype:	SSO
Materials:	Sewage
Effect To Receptor:	Not reported
Water Body:	Four Mile Run
Low Quantity To Water:	-1
High Quantity To Water:	-1
Quantity Units:	Gallons
Other Receptors:	Not reported

ARLINGTON COUNTY WATER POLLUTION CONTROL FACILITY (Continued) **S105805658**

RP Company:	Arlington County
RP Name:	Not reported
Property Owner:	Not reported
Property Company:	Not reported
Duration Of Event (Hrs):	Not reported
Impacts:	Not reported
Other Impacts:	Not reported
Steps Taken:	Not reported
Steps Taken Description:	Not reported
System Components:	Not reported
Other System Components:	Not reported
Cause Of Event:	Not reported
Corrective Action Taken:	Not reported
Weather Status:	No
Precipitation (Wet):	Not reported
Discharge Type:	Not reported
Discharge Volume:	Not reported
Unknown Discharge (Y/N):	NO
Site Name:	ARLINGTON COUNTY WATER POLLUTION COUNTYNTROL FACILITY
Closure Date:	04/30/2007
Orig. Call Incident Description:	Bypasses on 4/15 & 4/16 (no feasible alternative due to heavy rainfall on 4/15. Also 11.7 MG of Gravity Filter Influent was diverted from filtration process into disinfection units.
Original Call Material Description:	chlorinated effluent (Qty=approx 20.22 MG)
Original Call Location Description:	Arlington County Water Pollution Countyntrol Facility-3402 S Glebe Rd-Arlington-VA--Arlington County
Incident Ongoing at time of Call:	No
Agencies Notified (Y/N):	NO
Other Agencies:	Not reported
Permitted (Y/N):	No
Call Reported By Company Name:	John Garrett
Call Property Owner Company Name:	Not reported
Call Property Owner Name:	Not reported
Site Summary:	Not reported

Name:	Not reported
Address:	3402 S GLEBE RD
City,State,Zip:	ARLINGTON, VA 22202
City,State,Zip:	ARLINGTON, VA 22202
Fips City/County:	013/Arlington County
Status:	Closed
Reference Id:	285324
IR Number:	2009-N-0706
Associated IR:	Not reported
Incident Date:	05/30/2009
Call Received Date:	05/30/2009
Closure Comments:	See Site Comments for details
Threat To:	Not reported
Terrorism (Y/N):	NO
Characterize Incident:	Not reported
Incident Type:	SSO(Water)
Incident Subtype:	SSO
Materials:	Sewage
Effect To Receptor:	Not reported
Water Body:	Four Mile Run
Low Quantity To Water:	-1
High Quantity To Water:	-1

ARLINGTON COUNTY WATER POLLUTION CONTROL FACILITY (Continued) **S105805658**

Quantity Units:	Gallons
Other Receptors:	Not reported
RP Company:	Not reported
RP Name:	Not reported
Property Owner:	LarrySlattery
Property Company:	Arlington Co Dept of Environmental Services
Duration Of Event (Hrs):	Not reported
Impacts:	Not reported
Other Impacts:	Not reported
Steps Taken:	Not reported
Steps Taken Description:	Not reported
System Components:	Not reported
Other System Components:	Not reported
Cause Of Event:	Not reported
Corrective Action Taken:	Not reported
Weather Status:	No
Precipitation (Wet):	Not reported
Discharge Type:	Not reported
Discharge Volume:	Not reported
Unknown Discharge (Y/N):	NO
Site Name:	ARLINGTON COUNTY WATER POLLUTION CONTROL FACILITY, EXTERNAL BYPASS
Closure Date:	06/05/2009
Orig. Call Incident Description:	External bypass is weather & construction related & consisted of primary effluent that had been chlorinated & was released to Four Mile Run receiving waters from 5/30 at 12:50 pm to 5/31 at 11:38 am.
Original Call Material Description:	sewage (Qty=19.86 MG)
Original Call Location Description:	Arlington WPCP External Bypass-3402 South Glebe Rd-Arlington-VA-22202-Arlington County
Incident Ongoing at time of Call:	No
Agencies Notified (Y/N):	NO
Other Agencies:	Not reported
Permitted (Y/N):	No
Call Reported By Company Name:	Mr J Garrett
Call Property Owner Company Name:	Arlington Co Dept of Environmental Services
Call Property Owner Name:	Larry Slattery
Site Summary:	Not reported

Name:	Not reported
Address:	3402 S GLEBE RD
City,State,Zip:	ARLINGTON, VA 22202
City,State,Zip:	ARLINGTON, VA 22202
Fips City/County:	013/Arlington County
Status:	Closed
Reference Id:	285324
IR Number:	2009-N-0706
Associated IR:	Not reported
Incident Date:	05/30/2009
Call Received Date:	05/30/2009
Closure Comments:	See Site Comments for details
Threat To:	Not reported
Terrorism (Y/N):	NO
Characterize Incident:	Not reported
Incident Type:	SSO(Water)
Incident Subtype:	SSO
Materials:	Sewage
Effect To Receptor:	Not reported
Water Body:	Four Mile Run

ARLINGTON COUNTY WATER POLLUTION CONTROL FACILITY (Continued) **S105805658**

Low Quantity To Water:	-1
High Quantity To Water:	-1
Quantity Units:	Gallons
Other Receptors:	Not reported
RP Company:	Not reported
RP Name:	Not reported
Property Owner:	LarrySlattery
Property Company:	Arlington Co Dept of Environmental Services
Duration Of Event (Hrs):	Not reported
Impacts:	Not reported
Other Impacts:	Not reported
Steps Taken:	Not reported
Steps Taken Description:	Not reported
System Components:	Not reported
Other System Components:	Not reported
Cause Of Event:	Not reported
Corrective Action Taken:	Not reported
Weather Status:	No
Precipitation (Wet):	Not reported
Discharge Type:	Not reported
Discharge Volume:	Not reported
Unknown Discharge (Y/N):	NO
Site Name:	ARLINGTON COUNTY WATER POLLUTION CONTROL FACILITY, EXTERNAL BYPASS
Closure Date:	06/05/2009
Orig. Call Incident Description:	External bypass is weather & construction related & consisted of primary effluent that had been chlorinated & was released to Four Mile Run receiving waters from 5/30 at 12:50 pm to 5/31 at 11:38 am.
Original Call Material Description:	sewage (Qty=19.86 MG)
Original Call Location Description:	Arlington WPCP External Bypass-3402 South Glebe Rd-Arlington-VA-22202-Arlington County
Incident Ongoing at time of Call:	No
Agencies Notified (Y/N):	NO
Other Agencies:	Not reported
Permitted (Y/N):	No
Call Reported By Company Name:	Mr J Garrett
Call Property Owner Company Name:	Arlington Co Dept of Environmental Services
Call Property Owner Name:	Larry Slattery
Site Summary:	Not reported

Name:	ARLINGTON COUNTY WATER POLLUTION CONTROL PLANT (WPCP)
Address:	3402 S. GLEBE ROAD
City,State,Zip:	ARLINGTON, VA 22202
City,State,Zip:	ARLINGTON, VA 22202
Fips City/County:	013/Arlington County
Status:	Closed
Reference Id:	28358
IR Number:	Not reported
Associated IR:	Not reported
Incident Date:	07/25/2014
Call Received Date:	07/31/2014
Closure Comments:	NFA
Threat To:	Not reported
Terrorism (Y/N):	Not reported
Characterize Incident:	Accidental
Incident Type:	Point Source(Water), Water(Water)
Incident Subtype:	Not reported
Materials:	Not reported

ARLINGTON COUNTY WATER POLLUTION CONTROL FACILITY (Continued) **S105805658**

Effect To Receptor:	Unknown
Water Body:	Four Mile Run
Low Quantity To Water:	250
High Quantity To Water:	250
Quantity Units:	Gallons
Other Receptors:	Not reported
RP Company:	Not reported
RP Name:	Not reported
Property Owner:	Not reported
Property Company:	Not reported
Duration Of Event (Hrs):	0
Impacts:	Not reported
Other Impacts:	Not reported
Steps Taken:	Not reported
Steps Taken Description:	Not reported
System Components:	Not reported
Other System Components:	Not reported
Cause Of Event:	Not reported
Corrective Action Taken:	Not reported
Weather Status:	No
Precipitation (Wet):	0
Discharge Type:	Yes
Discharge Volume:	250
Unknown Discharge (Y/N):	Not reported
Site Name:	ARLINGTON WWTP
Closure Date:	09/19/2014
Orig. Call Incident Description:	On Friday, July 25th, sometime between 0800 and 1000, approximately 250 gallons of Plant Effluent Water (PEW) entered the storm sewer system on the north side of the Wastewater Plant, eventually discharging to storm Outfall 004 into the Four Mile Run receiving stream.
Original Call Material Description:	Treated plant effluent
Original Call Location Description:	reported to S. Allen via email 7/28/2014 at 4:34pm. Arlington County Water Pollution Control Plant (WPCP) Water Pollution Control Division 3402 South Glebe Rd. Arlington, VA 22202-2398
Incident Ongoing at time of Call:	No
Agencies Notified (Y/N):	Not reported
Other Agencies:	Not reported
Permitted (Y/N):	Yes
Call Reported By Company Name:	Arlington WWTP, Department of Environmental Services
Call Property Owner Company Name:	Not reported
Call Property Owner Name:	Not reported
Site Summary:	On Friday, July 25th, sometime between 0800 and 1000, approximately 250 gallons of Plant Effluent Water (PEW) entered the storm sewer system on the north side of the Wastewater Plant, eventually discharging to storm Outfall 004 into the Four Mile Run receiving stream.
Name:	ARLINGTON COUNTY WATER POLLUTION CONTROL PLANT (WPCP)
Address:	3402 S. GLEBE ROAD
City,State,Zip:	ARLINGTON, VA 22202
City,State,Zip:	ARLINGTON, VA 22202
Fips City/County:	013/Arlington County
Status:	Closed
Reference Id:	28358
IR Number:	Not reported
Associated IR:	Not reported

ARLINGTON COUNTY WATER POLLUTION CONTROL FACILITY (Continued) **S105805658**

Incident Date:	07/25/2014
Call Received Date:	07/31/2014
Closure Comments:	NFA
Threat To:	Not reported
Terrorism (Y/N):	Not reported
Characterize Incident:	Accidental
Incident Type:	Point Source(Water), Water(Water)
Incident Subtype:	Not reported
Materials:	Not reported
Effect To Receptor:	Unknown
Water Body:	Four Mile Run
Low Quantity To Water:	250
High Quantity To Water:	250
Quantity Units:	Gallons
Other Receptors:	Not reported
RP Company:	Not reported
RP Name:	Not reported
Property Owner:	Not reported
Property Company:	Not reported
Duration Of Event (Hrs):	0
Impacts:	Not reported
Other Impacts:	Not reported
Steps Taken:	Not reported
Steps Taken Description:	Not reported
System Components:	Not reported
Other System Components:	Not reported
Cause Of Event:	Not reported
Corrective Action Taken:	Not reported
Weather Status:	No
Precipitation (Wet):	0
Discharge Type:	Yes
Discharge Volume:	250
Unknown Discharge (Y/N):	Not reported
Site Name:	ARLINGTON WWTP
Closure Date:	09/19/2014
Orig. Call Incident Description:	On Friday, July 25th, sometime between 0800 and 1000, approximately 250 gallons of Plant Effluent Water (PEW) entered the storm sewer system on the north side of the Wastewater Plant, eventually discharging to storm Outfall 004 into the Four Mile Run receiving stream.
Original Call Material Description:	Treated plant effluent
Original Call Location Description:	reported to S. Allen via email 7/28/2014 at 4:34pm. Arlington County Water Pollution Control Plant (WPCP) Water Pollution Control Division 3402 South Glebe Rd. Arlington, VA 22202-2398
Incident Ongoing at time of Call:	No
Agencies Notified (Y/N):	Not reported
Other Agencies:	Not reported
Permitted (Y/N):	Yes
Call Reported By Company Name:	Arlington WWTP, Department of Environmental Services
Call Property Owner Company Name:	Not reported
Call Property Owner Name:	Not reported
Site Summary:	On Friday, July 25th, sometime between 0800 and 1000, approximately 250 gallons of Plant Effluent Water (PEW) entered the storm sewer system on the north side of the Wastewater Plant, eventually discharging to storm Outfall 004 into the Four Mile Run receiving stream.

ARLINGTON COUNTY WATER POLLUTION CONTROL FACILITY (Continued) **S105805658**

Name:	Not reported
Address:	3402 S GLEBE RD
City,State,Zip:	ARLINGTON, VA 22202
City,State,Zip:	ARLINGTON, VA 22202
Fips City/County:	013/Arlington County
Status:	Closed
Reference Id:	285204
IR Number:	2009-N-0700
Associated IR:	Not reported
Incident Date:	05/26/2009
Call Received Date:	05/26/2009
Closure Comments:	See Site Comments for details
Threat To:	Not reported
Terrorism (Y/N):	NO
Characterize Incident:	Not reported
Incident Type:	SSO(Water)
Incident Subtype:	SSO
Materials:	Sewage
Effect To Receptor:	Not reported
Water Body:	Four Mile Run
Low Quantity To Water:	-1
High Quantity To Water:	-1
Quantity Units:	Gallons
Other Receptors:	Not reported
RP Company:	Not reported
RP Name:	Not reported
Property Owner:	Not reported
Property Company:	Not reported
Duration Of Event (Hrs):	Not reported
Impacts:	Not reported
Other Impacts:	Not reported
Steps Taken:	Not reported
Steps Taken Description:	Not reported
System Components:	Not reported
Other System Components:	Not reported
Cause Of Event:	Not reported
Corrective Action Taken:	Not reported
Weather Status:	No
Precipitation (Wet):	Not reported
Discharge Type:	Not reported
Discharge Volume:	Not reported
Unknown Discharge (Y/N):	NO
Site Name:	ARLINGTON COUNTY WATER POLLUTION CONTROL FACILITY
Closure Date:	06/10/2009
Orig. Call Incident Description:	WPCP initiated an external bypass. Discharge was partially treated wastewater into Four Mile Run which discharges to the Potomac River.
Original Call Material Description:	sewage (Qty=19.6 MGD)
Original Call Location Description:	Arlington Water Pollution Control Plant-3402 South Glebe Rd-Arlington-VA-22202-Arlington County
Incident Ongoing at time of Call:	No
Agencies Notified (Y/N):	NO
Other Agencies:	Not reported
Permitted (Y/N):	No
Call Reported By Company Name:	Larry Slattery
Call Property Owner Company Name:	Not reported
Call Property Owner Name:	Not reported
Site Summary:	Not reported

ARLINGTON COUNTY WATER POLLUTION CONTROL FACILITY (Continued) **S105805658**

Name:	Not reported
Address:	3402 S GLEBE RD
City,State,Zip:	ARLINGTON, VA 22202
City,State,Zip:	ARLINGTON, VA 22202
Fips City/County:	013/Arlington County
Status:	Closed
Reference Id:	285204
IR Number:	2009-N-0700
Associated IR:	Not reported
Incident Date:	05/26/2009
Call Received Date:	05/26/2009
Closure Comments:	See Site Comments for details
Threat To:	Not reported
Terrorism (Y/N):	NO
Characterize Incident:	Not reported
Incident Type:	SSO(Water)
Incident Subtype:	SSO
Materials:	Sewage
Effect To Receptor:	Not reported
Water Body:	Four Mile Run
Low Quantity To Water:	-1
High Quantity To Water:	-1
Quantity Units:	Gallons
Other Receptors:	Not reported
RP Company:	Not reported
RP Name:	Not reported
Property Owner:	Not reported
Property Company:	Not reported
Duration Of Event (Hrs):	Not reported
Impacts:	Not reported
Other Impacts:	Not reported
Steps Taken:	Not reported
Steps Taken Description:	Not reported
System Components:	Not reported
Other System Components:	Not reported
Cause Of Event:	Not reported
Corrective Action Taken:	Not reported
Weather Status:	No
Precipitation (Wet):	Not reported
Discharge Type:	Not reported
Discharge Volume:	Not reported
Unknown Discharge (Y/N):	NO
Site Name:	ARLINGTON COUNTY WATER POLLUTION CONTROL FACILITY
Closure Date:	06/10/2009
Orig. Call Incident Description:	WPCP initiated an external bypass. Discharge was partially treated wastewater into Four Mile Run which discharges to the Potomac River.
Original Call Material Description:	sewage (Qty=19.6 MGD)
Original Call Location Description:	Arlington Water Pollution Control Plant-3402 South Glebe Rd-Arlington-VA-22202-Arlington County
Incident Ongoing at time of Call:	No
Agencies Notified (Y/N):	NO
Other Agencies:	Not reported
Permitted (Y/N):	No
Call Reported By Company Name:	Larry Slattery
Call Property Owner Company Name:	Not reported
Call Property Owner Name:	Not reported
Site Summary:	Not reported

ARLINGTON COUNTY WATER POLLUTION CONTROL FACILITY (Continued) **S105805658**

Name:	ARLINGTON COUNTY WATER POLLUTION CONTROL FACILITY
Address:	3402 S. GLEBE RD
City,State,Zip:	ARLINGTON, VA 22202
City,State,Zip:	ARLINGTON, VA 22202
Fips City/County:	013/Arlington County
Status:	Closed
Reference Id:	56289
IR Number:	2016-N-2961
Associated IR:	Not reported
Incident Date:	03/26/2016
Call Received Date:	04/04/2016
Closure Comments:	lttr rcvd
Threat To:	Not reported
Terrorism (Y/N):	N
Characterize Incident:	Accidental
Incident Type:	Petroleum(Petroleum), Point Source(Water), Water(Water)
Incident Subtype:	Petroleum * Point Source * Water
Materials:	Not reported
Effect To Receptor:	Impacted
Water Body:	Four Mile Run
Low Quantity To Water:	2
High Quantity To Water:	2
Quantity Units:	Gallons
Other Receptors:	Land to a concrete drain storm catch basin
RP Company:	Not reported
RP Name:	Not reported
Property Owner:	Not reported
Property Company:	Not reported
Duration Of Event (Hrs):	0.25
Impacts:	Not reported
Other Impacts:	Not reported
Steps Taken:	Other
Steps Taken Description:	implement new protocol
System Components:	Not reported
Other System Components:	Not reported
Cause Of Event:	Not reported
Corrective Action Taken:	Not reported
Weather Status:	No
Precipitation (Wet):	0
Discharge Type:	Not reported
Discharge Volume:	2
Unknown Discharge (Y/N):	N
Site Name:	ARLINGTON COUNTY WATER POLLUTION CONTROL FACILITY
Closure Date:	05/17/2016
Orig. Call Incident Description:	spill of 2 gallons of Royal Purple synthetic motor oil in storm drain
Original Call Material Description:	motor oil
Original Call Location Description:	Water Pollution Control Plant, 3402 S. Glebe Rd
Incident Ongoing at time of Call:	No
Agencies Notified (Y/N):	Y
Other Agencies:	Not reported
Permitted (Y/N):	Yes
Call Reported By Company Name:	Arlington Co
Call Property Owner Company Name:	Not reported
Call Property Owner Name:	Not reported
Site Summary:	spill of 2 gallons of Royal Purple synthetic motor oil in storm drain

Name: ARLINGTON COUNTY WATER POLLUTION CONTROL FACILITY

ARLINGTON COUNTY WATER POLLUTION CONTROL FACILITY (Continued) **S105805658**

Address:	3402 S. GLEBE RD
City,State,Zip:	ARLINGTON, VA 22202
City,State,Zip:	ARLINGTON, VA 22202
Fips City/County:	013/Arlington County
Status:	Closed
Reference Id:	56289
IR Number:	2016-N-2961
Associated IR:	Not reported
Incident Date:	03/26/2016
Call Received Date:	04/04/2016
Closure Comments:	lttr rcvd
Threat To:	Not reported
Terrorism (Y/N):	N
Characterize Incident:	Accidental
Incident Type:	Petroleum(Petroleum), Point Source(Water), Water(Water)
Incident Subtype:	Petroleum * Point Source * Water
Materials:	Not reported
Effect To Receptor:	Impacted
Water Body:	Four Mile Run
Low Quantity To Water:	2
High Quantity To Water:	2
Quantity Units:	Gallons
Other Receptors:	Land to a concrete drain storm catch basin
RP Company:	Not reported
RP Name:	Not reported
Property Owner:	Not reported
Property Company:	Not reported
Duration Of Event (Hrs):	0.25
Impacts:	Not reported
Other Impacts:	Not reported
Steps Taken:	Other
Steps Taken Description:	implement new protocol
System Components:	Not reported
Other System Components:	Not reported
Cause Of Event:	Not reported
Corrective Action Taken:	Not reported
Weather Status:	No
Precipitation (Wet):	0
Discharge Type:	Not reported
Discharge Volume:	2
Unknown Discharge (Y/N):	N
Site Name:	ARLINGTON COUNTY WATER POLLUTION CONTROL FACILITY
Closure Date:	05/17/2016
Orig. Call Incident Description:	spill of 2 gallons of Royal Purple synthetic motor oil in storm drain
Original Call Material Description:	motor oil
Original Call Location Description:	Water Pollution Control Plant, 3402 S. Glebe Rd
Incident Ongoing at time of Call:	No
Agencies Notified (Y/N):	Y
Other Agencies:	Not reported
Permitted (Y/N):	Yes
Call Reported By Company Name:	Arlington Co
Call Property Owner Company Name:	Not reported
Call Property Owner Name:	Not reported
Site Summary:	spill of 2 gallons of Royal Purple synthetic motor oil in storm drain
Name:	Not reported
Address:	3402 S GLEBE RD

ARLINGTON COUNTY WATER POLLUTION CONTROL FACILITY (Continued) **S105805658**

City,State,Zip:	ARLINGTON, VA 22201
City,State,Zip:	ARLINGTON, VA 22201
Fips City/County:	013/Arlington County
Status:	Closed
Reference Id:	285741
IR Number:	2009-N-0448
Associated IR:	Not reported
Incident Date:	01/17/2009
Call Received Date:	01/20/2009
Closure Comments:	See Site Comments for details
Threat To:	Not reported
Terrorism (Y/N):	NO
Characterize Incident:	Not reported
Incident Type:	SSO(Water)
Incident Subtype:	SSO
Materials:	Sewage
Effect To Receptor:	Not reported
Water Body:	Four Mile Run
Low Quantity To Water:	-1
High Quantity To Water:	-1
Quantity Units:	Gallons
Other Receptors:	Not reported
RP Company:	Not reported
RP Name:	Not reported
Property Owner:	Not reported
Property Company:	Not reported
Duration Of Event (Hrs):	Not reported
Impacts:	Not reported
Other Impacts:	Not reported
Steps Taken:	Not reported
Steps Taken Description:	Not reported
System Components:	Not reported
Other System Components:	Not reported
Cause Of Event:	Not reported
Corrective Action Taken:	Not reported
Weather Status:	No
Precipitation (Wet):	Not reported
Discharge Type:	Not reported
Discharge Volume:	Not reported
Unknown Discharge (Y/N):	NO
Site Name:	ARLINGTON COUNTY WATER POLLUTION CONTROL FACILITY
Closure Date:	01/30/2009
Orig. Call Incident Description:	External bypasses between 1/17/09 & 1/19/09. All flow disscharged from facility rec'd at least primary treatment & chlorination. The partially treated effluent was diverted (external bypass) to Four Mile Run.
Original Call Material Description:	sewage-partially treated (Qty=15.5)
Original Call Location Description:	Arlington Co Water Pollution Control Facility-3402 So Glebe Rd-Arlington-VA-22201-Arlington County
Incident Ongoing at time of Call:	No
Agencies Notified (Y/N):	NO
Other Agencies:	Not reported
Permitted (Y/N):	No
Call Reported By Company Name:	John Garrett
Call Property Owner Company Name:	Not reported
Call Property Owner Name:	Not reported
Site Summary:	Not reported

ARLINGTON COUNTY WATER POLLUTION CONTROL FACILITY (Continued) **S105805658**

Name:	Not reported
Address:	3402 S GLEBE RD
City,State,Zip:	ARLINGTON, VA 22201
City,State,Zip:	ARLINGTON, VA 22201
Fips City/County:	013/Arlington County
Status:	Closed
Reference Id:	285741
IR Number:	2009-N-0448
Associated IR:	Not reported
Incident Date:	01/17/2009
Call Received Date:	01/20/2009
Closure Comments:	See Site Comments for details
Threat To:	Not reported
Terrorism (Y/N):	NO
Characterize Incident:	Not reported
Incident Type:	SSO(Water)
Incident Subtype:	SSO
Materials:	Sewage
Effect To Receptor:	Not reported
Water Body:	Four Mile Run
Low Quantity To Water:	-1
High Quantity To Water:	-1
Quantity Units:	Gallons
Other Receptors:	Not reported
RP Company:	Not reported
RP Name:	Not reported
Property Owner:	Not reported
Property Company:	Not reported
Duration Of Event (Hrs):	Not reported
Impacts:	Not reported
Other Impacts:	Not reported
Steps Taken:	Not reported
Steps Taken Description:	Not reported
System Components:	Not reported
Other System Components:	Not reported
Cause Of Event:	Not reported
Corrective Action Taken:	Not reported
Weather Status:	No
Precipitation (Wet):	Not reported
Discharge Type:	Not reported
Discharge Volume:	Not reported
Unknown Discharge (Y/N):	NO
Site Name:	ARLINGTON COUNTY WATER POLLUTION CONTROL FACILITY
Closure Date:	01/30/2009
Orig. Call Incident Description:	External bypasses between 1/17/09 & 1/19/09. All flow disscharged from facility rec'd at least primary treatment & chlorination. The partially treated effluent was diverted (external bypass) to Four Mile Run.
Original Call Material Description:	sewage-partially treated (Qty=15.5)
Original Call Location Description:	Arlington Co Water Pollution Control Facility-3402 So Glebe Rd-Arlington-VA-22201-Arlington County
Incident Ongoing at time of Call:	No
Agencies Notified (Y/N):	NO
Other Agencies:	Not reported
Permitted (Y/N):	No
Call Reported By Company Name:	John Garrett
Call Property Owner Company Name:	Not reported

ARLINGTON COUNTY WATER POLLUTION CONTROL FACILITY (Continued) **S105805658**

Call Property Owner Name:	Not reported
Site Summary:	Not reported
Name:	WATER POLLUTION CONTROL PLANT
Address:	3402 SOUTH GLEBE ROAD
City,State,Zip:	ARLINGTON, VA 22202
City,State,Zip:	ARLINGTON, VA 22202
Fips City/County:	013/Arlington County
Status:	Closed
Reference Id:	291431
IR Number:	Not reported
Associated IR:	Not reported
Incident Date:	07/08/2019
Call Received Date:	07/09/2019
Closure Comments:	Appropriate compliance actions completed and verified by DEQ Oveflow at Arlington Co WWTP due to severe weather event No corrective action necessary 24-hr report satisfies 5-day report requirements VDH notification made via PReP e-mail
Threat To:	Not reported
Terrorism (Y/N):	Not reported
Characterize Incident:	Accidental
Incident Type:	Overflow(Water)
Incident Subtype:	Not reported
Materials:	SEWAGE
Effect To Receptor:	Impacted
Water Body:	Four Mile Run
Low Quantity To Water:	2000
High Quantity To Water:	8000
Quantity Units:	Gallons
Other Receptors:	Not reported
RP Company:	Not reported
RP Name:	Not reported
Property Owner:	Not reported
Property Company:	Not reported
Duration Of Event (Hrs):	3
Impacts:	Not reported
Other Impacts:	Not reported
Steps Taken:	Not reported
Steps Taken Description:	Not reported
System Components:	Manhole
Other System Components:	inside plant
Cause Of Event:	Flooding of TWTDS
Corrective Action Taken:	Not reported
Weather Status:	Yes
Precipitation (Wet):	4.5
Discharge Type:	No
Discharge Volume:	8000
Unknown Discharge (Y/N):	Not reported
Site Name:	OVERFLOW - ARLINGTON CO WPCP (VA0025143)
Closure Date:	07/11/2019
Orig. Call Incident Description:	Extremely heavy, slow-moving thunderstorms moved over Arlington during morning hours of July 8th resulting in torrential rain that caused major flash flooding. Rainfall totals during the 9 am hour in Arlington ranged from 3.3 inches to 4.5 inches - breaking rainfall records not even seen during hurricane events. Collection system sewer mains were quickly inundated with inflow and infiltration, sending a significant surge of flow into the wastewater treatment plant. The

ARLINGTON COUNTY WATER POLLUTION CONTROL FACILITY (Continued) **S105805658**

accompanying surge of grit and debris temporarily compromised the flow-through capacity of the primary bar screens, which caused diluted raw sewage overflows to occur at several manholes on the plant upstream of the bar screens. Estimated flow range that reached receiving stream (from the plant) is 2000-8000 gallons. There are reports of several collection system overflows during the flash flooding. Please consider this report fulfilling both the 24-hour notice and 5-day report required by permit.

Original Call Material Description:	Not reported
Original Call Location Description:	This report is only for the Water Pollution Control Plant. However, there are reports of several collection system overflows due to flash flooding.
Incident Ongoing at time of Call:	No
Agencies Notified (Y/N):	Not reported
Other Agencies:	VA Department of Health, Office of Drinking Water (VDH-ODW)
Permitted (Y/N):	Yes
Call Reported By Company Name:	Dept of Environmental Services
Call Property Owner Company Name:	Not reported
Call Property Owner Name:	Not reported
Site Summary:	Extremely heavy, slow-moving thunderstorms moved over Arlington during morning hours of July 8th resulting in torrential rain that caused major flash flooding. Rainfall totals during the 9 am hour in Arlington ranged from 3.3 inches to 4.5 inches - breaking rainfall records not even seen during hurricane events. Collection system sewer mains were quickly inundated with inflow and infiltration, sending a significant surge of flow into the wastewater treatment plant. The accompanying surge of grit and debris temporarily compromised the flow-through capacity of the primary bar screens, which caused diluted raw sewage overflows to occur at several manholes on the plant upstream of the bar screens. Estimated flow range that reached receiving stream (from the plant) is 2000-8000 gallons. There are reports of several collection system overflows during the flash flooding. Please consider this report fulfilling both the 24-hour notice and 5-day report required by permit.
Name:	WATER POLLUTION CONTROL PLANT
Address:	3402 SOUTH GLEBE ROAD
City,State,Zip:	ARLINGTON, VA 22202
City,State,Zip:	ARLINGTON, VA 22202
Fips City/County:	013/Arlington County
Status:	Closed
Reference Id:	291431
IR Number:	Not reported
Associated IR:	Not reported
Incident Date:	07/08/2019
Call Received Date:	07/09/2019
Closure Comments:	Appropriate compliance actions completed and verified by DEQ Oveflow at Arlington Co WWTP due to severe weather event No corrective action necessary 24-hr report satisfies 5-day report requirements VDH notification made via PReP e-mail
Threat To:	Not reported
Terrorism (Y/N):	Not reported
Characterize Incident:	Accidental
Incident Type:	Overflow(Water)
Incident Subtype:	Not reported
Materials:	SEWAGE
Effect To Receptor:	Impacted

ARLINGTON COUNTY WATER POLLUTION CONTROL FACILITY (Continued) **S105805658**

Water Body:	Four Mile Run
Low Quantity To Water:	2000
High Quantity To Water:	8000
Quantity Units:	Gallons
Other Receptors:	Not reported
RP Company:	Not reported
RP Name:	Not reported
Property Owner:	Not reported
Property Company:	Not reported
Duration Of Event (Hrs):	3
Impacts:	Not reported
Other Impacts:	Not reported
Steps Taken:	Not reported
Steps Taken Description:	Not reported
System Components:	Manhole
Other System Components:	inside plant
Cause Of Event:	Flooding of TWTDS
Corrective Action Taken:	Not reported
Weather Status:	Yes
Precipitation (Wet):	4.5
Discharge Type:	No
Discharge Volume:	8000
Unknown Discharge (Y/N):	Not reported
Site Name:	OVERFLOW - ARLINGTON CO WPCP (VA0025143)
Closure Date:	07/11/2019
Orig. Call Incident Description:	Extremely heavy, slow-moving thunderstorms moved over Arlington during morning hours of July 8th resulting in torrential rain that caused major flash flooding. Rainfall totals during the 9 am hour in Arlington ranged from 3.3 inches to 4.5 inches - breaking rainfall records not even seen during hurricane events. Collection system sewer mains were quickly inundated with inflow and infiltration, sending a significant surge of flow into the wastewater treatment plant. The accompanying surge of grit and debris temporarily compromised the flow-through capacity of the primary bar screens, which caused diluted raw sewage overflows to occur at several manholes on the plant upstream of the bar screens. Estimated flow range that reached receiving stream (from the plant) is 2000-8000 gallons. There are reports of several collection system overflows during the flash flooding. Please consider this report fulfilling both the 24-hour notice and 5-day report required by permit.
Original Call Material Description:	Not reported
Original Call Location Description:	This report is only for the Water Pollution Control Plant. However, there are reports of several collection system overflows due to flash flooding.
Incident Ongoing at time of Call:	No
Agencies Notified (Y/N):	Not reported
Other Agencies:	VA Department of Health, Office of Drinking Water (VDH-ODW)
Permitted (Y/N):	Yes
Call Reported By Company Name:	Dept of Environmental Services
Call Property Owner Company Name:	Not reported
Call Property Owner Name:	Not reported
Site Summary:	Extremely heavy, slow-moving thunderstorms moved over Arlington during morning hours of July 8th resulting in torrential rain that caused major flash flooding. Rainfall totals during the 9 am hour in Arlington ranged from 3.3 inches to 4.5 inches - breaking rainfall records not even seen during hurricane events. Collection system sewer mains were quickly inundated with inflow and infiltration, sending a

ARLINGTON COUNTY WATER POLLUTION CONTROL FACILITY (Continued) **S105805658**

significant surge of flow into the wastewater treatment plant. The accompanying surge of grit and debris temporarily compromised the flow-through capacity of the primary bar screens, which caused diluted raw sewage overflows to occur at several manholes on the plant upstream of the bar screens. Estimated flow range that reached receiving stream (from the plant) is 2000-8000 gallons. There are reports of several collection system overflows during the flash flooding. Please consider this report fulfilling both the 24-hour notice and 5-day report required by permit.

Name:	Not reported
Address:	3402 S GLEBE RD
City,State,Zip:	ARLINGTON, VA
City,State,Zip:	ARLINGTON, VA
Fips City/County:	013/Arlington County
Status:	Closed
Reference Id:	260365
IR Number:	2007-N-0589
Associated IR:	Not reported
Incident Date:	03/03/2007
Call Received Date:	03/05/2007
Closure Comments:	See Site Comments for details
Threat To:	Not reported
Terrorism (Y/N):	NO
Characterize Incident:	Not reported
Incident Type:	SSO(Water)
Incident Subtype:	SSO
Materials:	Sewage
Effect To Receptor:	Not reported
Water Body:	Potomac River
Low Quantity To Water:	10000000
High Quantity To Water:	10000000
Quantity Units:	Gallons
Other Receptors:	Not reported
RP Company:	Not reported
RP Name:	Not reported
Property Owner:	Not reported
Property Company:	Not reported
Duration Of Event (Hrs):	Not reported
Impacts:	Not reported
Other Impacts:	Not reported
Steps Taken:	Not reported
Steps Taken Description:	Not reported
System Components:	Not reported
Other System Components:	Not reported
Cause Of Event:	Not reported
Corrective Action Taken:	Not reported
Weather Status:	No
Precipitation (Wet):	Not reported
Discharge Type:	Not reported
Discharge Volume:	Not reported
Unknown Discharge (Y/N):	NO
Site Name:	ARLINGTON WWTP
Closure Date:	03/14/2007
Orig. Call Incident Description:	System upset. Gravity filters were bypassed and influent directed to disinfection units.
Original Call Material Description:	partially treated sewage (Qty=10,000,000)

ARLINGTON COUNTY WATER POLLUTION CONTROL FACILITY (Continued) **S105805658**

Original Call Location Description:	Arlington WWTP-3402 S Glebe Rd-Arlington-VA--Arlington County
Incident Ongoing at time of Call:	No
Agencies Notified (Y/N):	NO
Other Agencies:	Not reported
Permitted (Y/N):	No
Call Reported By Company Name:	Jocelyn Francois
Call Property Owner Company Name:	Not reported
Call Property Owner Name:	Not reported
Site Summary:	Not reported
Name:	Not reported
Address:	3402 S GLEBE RD
City,State,Zip:	ARLINGTON, VA
City,State,Zip:	ARLINGTON, VA
Fips City/County:	013/Arlington County
Status:	Closed
Reference Id:	260365
IR Number:	2007-N-0589
Associated IR:	Not reported
Incident Date:	03/03/2007
Call Received Date:	03/05/2007
Closure Comments:	See Site Comments for details
Threat To:	Not reported
Terrorism (Y/N):	NO
Characterize Incident:	Not reported
Incident Type:	SSO(Water)
Incident Subtype:	SSO
Materials:	Sewage
Effect To Receptor:	Not reported
Water Body:	Potomac River
Low Quantity To Water:	10000000
High Quantity To Water:	10000000
Quantity Units:	Gallons
Other Receptors:	Not reported
RP Company:	Not reported
RP Name:	Not reported
Property Owner:	Not reported
Property Company:	Not reported
Duration Of Event (Hrs):	Not reported
Impacts:	Not reported
Other Impacts:	Not reported
Steps Taken:	Not reported
Steps Taken Description:	Not reported
System Components:	Not reported
Other System Components:	Not reported
Cause Of Event:	Not reported
Corrective Action Taken:	Not reported
Weather Status:	No
Precipitation (Wet):	Not reported
Discharge Type:	Not reported
Discharge Volume:	Not reported
Unknown Discharge (Y/N):	NO
Site Name:	ARLINGTON WWTP
Closure Date:	03/14/2007
Orig. Call Incident Description:	System upset. Gravity filters were bypassed and influent directed to disinfection units.
Original Call Material Description:	partially treated sewage (Qty=10,000,000)

ARLINGTON COUNTY WATER POLLUTION CONTROL FACILITY (Continued) **S105805658**

Original Call Location Description:	Arlington WWTP-3402 S Glebe Rd-Arlington-VA--Arlington County
Incident Ongoing at time of Call:	No
Agencies Notified (Y/N):	NO
Other Agencies:	Not reported
Permitted (Y/N):	No
Call Reported By Company Name:	Jocelyn Francois
Call Property Owner Company Name:	Not reported
Call Property Owner Name:	Not reported
Site Summary:	Not reported
Name:	Not reported
Address:	3402 S GLEBE RD
City,State,Zip:	ARLINGTON, VA 22202
City,State,Zip:	ARLINGTON, VA 22202
Fips City/County:	013/Arlington County
Status:	Closed
Reference Id:	259150
IR Number:	2007-N-0173
Associated IR:	Not reported
Incident Date:	08/26/2006
Call Received Date:	08/26/2006
Closure Comments:	See Site Comments for details
Threat To:	Not reported
Terrorism (Y/N):	NO
Characterize Incident:	Not reported
Incident Type:	SSO(Water), Water(Water)
Incident Subtype:	"Water,SSO"
Materials:	Sewage
Effect To Receptor:	Not reported
Water Body:	Four Mile Run
Low Quantity To Water:	-1
High Quantity To Water:	-1
Quantity Units:	Gallons
Other Receptors:	Storm drain system
RP Company:	Not reported
RP Name:	Not reported
Property Owner:	Not reported
Property Company:	Not reported
Duration Of Event (Hrs):	Not reported
Impacts:	Not reported
Other Impacts:	Not reported
Steps Taken:	Not reported
Steps Taken Description:	Not reported
System Components:	Not reported
Other System Components:	Not reported
Cause Of Event:	Not reported
Corrective Action Taken:	Not reported
Weather Status:	No
Precipitation (Wet):	Not reported
Discharge Type:	Not reported
Discharge Volume:	Not reported
Unknown Discharge (Y/N):	NO
Site Name:	ARLINGTON COUNTY WATER POLLUTION CONTROL PLANT
Closure Date:	09/07/2006
Orig. Call Incident Description:	SSO-Overflow of partially treated wastewater. The 1-B LRT tank overflowed for approx 10 min. A major portion of overflow was returned to process via aeration tank influent channel & empty adjacent LRT.

ARLINGTON COUNTY WATER POLLUTION CONTROL FACILITY (Continued) **S105805658**

	Smaller portion overflow (25-30%) flowed into parkinglot storm drain system.
Original Call Material Description:	partially treated wastewater (Qty=est. 100,000)
Original Call Location Description:	Arlington County Water Pollution Control Plant-3402 S Glebe Rd-Arlington-VA-22202-Arlington County
Incident Ongoing at time of Call:	No
Agencies Notified (Y/N):	NO
Other Agencies:	Not reported
Permitted (Y/N):	No
Call Reported By Company Name:	John Garrett
Call Property Owner Company Name:	Not reported
Call Property Owner Name:	Not reported
Site Summary:	Not reported
Name:	Not reported
Address:	3402 S GLEBE RD
City,State,Zip:	ARLINGTON, VA 22202
City,State,Zip:	ARLINGTON, VA 22202
Fips City/County:	013/Arlington County
Status:	Closed
Reference Id:	259150
IR Number:	2007-N-0173
Associated IR:	Not reported
Incident Date:	08/26/2006
Call Received Date:	08/26/2006
Closure Comments:	See Site Comments for details
Threat To:	Not reported
Terrorism (Y/N):	NO
Characterize Incident:	Not reported
Incident Type:	SSO(Water), Water(Water)
Incident Subtype:	"Water,SSO"
Materials:	Sewage
Effect To Receptor:	Not reported
Water Body:	Four Mile Run
Low Quantity To Water:	-1
High Quantity To Water:	-1
Quantity Units:	Gallons
Other Receptors:	Storm drain system
RP Company:	Not reported
RP Name:	Not reported
Property Owner:	Not reported
Property Company:	Not reported
Duration Of Event (Hrs):	Not reported
Impacts:	Not reported
Other Impacts:	Not reported
Steps Taken:	Not reported
Steps Taken Description:	Not reported
System Components:	Not reported
Other System Components:	Not reported
Cause Of Event:	Not reported
Corrective Action Taken:	Not reported
Weather Status:	No
Precipitation (Wet):	Not reported
Discharge Type:	Not reported
Discharge Volume:	Not reported
Unknown Discharge (Y/N):	NO
Site Name:	ARLINGTON COUNTY WATER POLLUTION CONTROL PLANT

ARLINGTON COUNTY WATER POLLUTION CONTROL FACILITY (Continued) **S105805658**

Closure Date:	09/07/2006
Orig. Call Incident Description:	SSO-Overflow of partially treated wastewater. The 1-B LRT tank overflowed for approx 10 min. A major portion of overflow was returned to process via aeration tank influent channel & empty adjacent LRT. Smaller portion overflow (25-30%) flowed into parkinglot storm drain system.
Original Call Material Description:	partially treated wastewater (Qty=est. 100,000)
Original Call Location Description:	Arlington County Water Pollution Control Plant-3402 S Glebe Rd-Arlington-VA-22202-Arlington County
Incident Ongoing at time of Call:	No
Agencies Notified (Y/N):	NO
Other Agencies:	Not reported
Permitted (Y/N):	No
Call Reported By Company Name:	John Garrett
Call Property Owner Company Name:	Not reported
Call Property Owner Name:	Not reported
Site Summary:	Not reported

Name:	ARLINGTON WWTF
Address:	3402 S GLEBE RD
City,State,Zip:	ARLINGTON, VA
City,State,Zip:	ARLINGTON, VA
Fips City/County:	013/Arlington County
Status:	Closed
Reference Id:	20567
IR Number:	2014-N-0361
Associated IR:	Not reported
Incident Date:	07/23/2013
Call Received Date:	07/29/2013
Closure Comments:	NFA
Threat To:	Not reported
Terrorism (Y/N):	N
Characterize Incident:	Accidental
Incident Type:	Point Source(Water), Water(Water)
Incident Subtype:	Point Source * Water
Materials:	Sewage
Effect To Receptor:	Not reported
Water Body:	Not reported
Low Quantity To Water:	Not reported
High Quantity To Water:	Not reported
Quantity Units:	Not reported
Other Receptors:	Not reported
RP Company:	Not reported
RP Name:	Not reported
Property Owner:	Not reported
Property Company:	Not reported
Duration Of Event (Hrs):	0
Impacts:	Not reported
Other Impacts:	Not reported
Steps Taken:	Not reported
Steps Taken Description:	Not reported
System Components:	Not reported
Other System Components:	Not reported
Cause Of Event:	Not reported
Corrective Action Taken:	Not reported
Weather Status:	No
Precipitation (Wet):	0

ARLINGTON COUNTY WATER POLLUTION CONTROL FACILITY (Continued) **S105805658**

Discharge Type:	Not reported
Discharge Volume:	0
Unknown Discharge (Y/N):	N
Site Name:	ARLINGTON WWTF
Closure Date:	11/20/2013
Orig. Call Incident Description:	HAD CONTRACTOR PUMPING OUT SECONDARY CONTAINMENT AREA AND THOUGHT THEY WERE PUMPING TO AN AREA THAT WOULD NOT LEAK BUT THEY LOST 5 GALLONS TO STORM DRAIN. WAS A MIX OF TREATED WATER AND WASTE WATER. THEY TOOK A PH OF SLURRY AND IT WAS 10.1 THE COUNTY WILL BE DOING THE CLEANUP AND NO ASSISTANCE REQUESTED. CALLER WAS THE COUNTY PRE TREATMENT COORDINATOR
Original Call Material Description:	sewage
Original Call Location Description:	Arlington WWTF, 3402 S. GLEBE ROAD
Incident Ongoing at time of Call:	No
Agencies Notified (Y/N):	N
Other Agencies:	Not reported
Permitted (Y/N):	Yes
Call Reported By Company Name:	Arlington WWTF
Call Property Owner Company Name:	Not reported
Call Property Owner Name:	Not reported
Site Summary:	HAD CONTRACTOR PUMPING OUT SECONDARY CONTAINMENT AREA AND THOUGHT TH WERE PUMPING TO AN AREA THAT WOULD NOT LEAK BUT THEY LOST 5 GALLONS TO STORM DRAIN. WAS A MIX OF TREATED WATER AND WASTE WATER. THEY TOOK A PH OF SLURRY AND IT WAS 10.1 THE COUNTY WILL BE DOING THE CLEANUP AND NO ASSISTANCE REQUESTED. CALLER WAS THE COUNTY PRE TREATMENT COORDINATOR

Name:	ARLINGTON WWTF
Address:	3402 S GLEBE RD
City,State,Zip:	ARLINGTON, VA
City,State,Zip:	ARLINGTON, VA
Fips City/County:	013/Arlington County
Status:	Closed
Reference Id:	20567
IR Number:	2014-N-0361
Associated IR:	Not reported
Incident Date:	07/23/2013
Call Received Date:	07/29/2013
Closure Comments:	NFA
Threat To:	Not reported
Terrorism (Y/N):	N
Characterize Incident:	Accidental
Incident Type:	Point Source(Water), Water(Water)
Incident Subtype:	Point Source * Water
Materials:	Sewage
Effect To Receptor:	Not reported
Water Body:	Not reported
Low Quantity To Water:	Not reported
High Quantity To Water:	Not reported
Quantity Units:	Not reported
Other Receptors:	Not reported
RP Company:	Not reported
RP Name:	Not reported
Property Owner:	Not reported
Property Company:	Not reported
Duration Of Event (Hrs):	0
Impacts:	Not reported

ARLINGTON COUNTY WATER POLLUTION CONTROL FACILITY (Continued) **S105805658**

Other Impacts:	Not reported
Steps Taken:	Not reported
Steps Taken Description:	Not reported
System Components:	Not reported
Other System Components:	Not reported
Cause Of Event:	Not reported
Corrective Action Taken:	Not reported
Weather Status:	No
Precipitation (Wet):	0
Discharge Type:	Not reported
Discharge Volume:	0
Unknown Discharge (Y/N):	N
Site Name:	ARLINGTON WWTF
Closure Date:	11/20/2013
Orig. Call Incident Description:	HAD CONTRACTOR PUMPING OUT SECONDARY CONTAINMENT AREA AND THOUGHT THEY WERE PUMPING TO AN AREA THAT WOULD NOT LEAK BUT THEY LOST 5 GALLONS TO STORM DRAIN. WAS A MIX OF TREATED WATER AND WASTE WATER. THEY TOOK A PH OF SLURRY AND IT WAS 10.1 THE COUNTY WILL BE DOING THE CLEANUP AND NO ASSISTANCE REQUESTED. CALLER WAS THE COUNTY PRE TREATMENT COORDINATOR
Original Call Material Description:	sewage
Original Call Location Description:	Arlington WWTF, 3402 S. GLEBE ROAD
Incident Ongoing at time of Call:	No
Agencies Notified (Y/N):	N
Other Agencies:	Not reported
Permitted (Y/N):	Yes
Call Reported By Company Name:	Arlington WWTF
Call Property Owner Company Name:	Not reported
Call Property Owner Name:	Not reported
Site Summary:	HAD CONTRACTOR PUMPING OUT SECONDARY CONTAINMENT AREA AND THOUGHT TH WERE PUMPING TO AN AREA THAT WOULD NOT LEAK BUT THEY LOST 5 GALLONS TO STORM DRAIN. WAS A MIX OF TREATED WATER AND WASTE WATER. THEY TOOK A PH OF SLURRY AND IT WAS 10.1 THE COUNTY WILL BE DOING THE CLEANUP AND NO ASSISTANCE REQUESTED. CALLER WAS THE COUNTY PRE TREATMENT COORDINATOR
Name:	Not reported
Address:	3402 S GLEBE RD
City,State,Zip:	ARLINGTON, VA 22201
City,State,Zip:	ARLINGTON, VA 22201
Fips City/County:	013/Arlington County
Status:	Closed
Reference Id:	284750
IR Number:	2009-N-0658
Associated IR:	Not reported
Incident Date:	05/07/2009
Call Received Date:	05/07/2009
Closure Comments:	See Site Comments for details
Threat To:	Not reported
Terrorism (Y/N):	NO
Characterize Incident:	Not reported
Incident Type:	SSO(Water)
Incident Subtype:	SSO
Materials:	Sewage
Effect To Receptor:	Not reported
Water Body:	Four Mile Run
Low Quantity To Water:	-1

ARLINGTON COUNTY WATER POLLUTION CONTROL FACILITY (Continued) **S105805658**

High Quantity To Water:	-1
Quantity Units:	Gallons
Other Receptors:	Potomac River
RP Company:	Not reported
RP Name:	Not reported
Property Owner:	Not reported
Property Company:	Not reported
Duration Of Event (Hrs):	Not reported
Impacts:	Not reported
Other Impacts:	Not reported
Steps Taken:	Not reported
Steps Taken Description:	Not reported
System Components:	Not reported
Other System Components:	Not reported
Cause Of Event:	Not reported
Corrective Action Taken:	Not reported
Weather Status:	No
Precipitation (Wet):	Not reported
Discharge Type:	Not reported
Discharge Volume:	Not reported
Unknown Discharge (Y/N):	NO
Site Name:	ARLINGTON COUNTY WATER POLLUTION CONTROL FACILITY
Closure Date:	05/18/2009
Orig. Call Incident Description:	WPCP initiated an external bypass discharging partially treated wastewater into Four Mile Run. This external bypass is due to the heavy rains & is primary effluent that has been chlorinated.
Original Call Material Description:	sewage (Qty=Approx 39.15 MG)
Original Call Location Description:	Arlington WPCP-3402 South Glebe Rd-Arlington-VA-22201-Arlington County
Incident Ongoing at time of Call:	No
Agencies Notified (Y/N):	NO
Other Agencies:	Not reported
Permitted (Y/N):	No
Call Reported By Company Name:	L Slattery
Call Property Owner Company Name:	Not reported
Call Property Owner Name:	Not reported
Site Summary:	Not reported

Name:	Not reported
Address:	3402 S GLEBE RD
City,State,Zip:	ARLINGTON, VA 22201
City,State,Zip:	ARLINGTON, VA 22201
Fips City/County:	013/Arlington County
Status:	Closed
Reference Id:	284750
IR Number:	2009-N-0658
Associated IR:	Not reported
Incident Date:	05/07/2009
Call Received Date:	05/07/2009
Closure Comments:	See Site Comments for details
Threat To:	Not reported
Terrorism (Y/N):	NO
Characterize Incident:	Not reported
Incident Type:	SSO(Water)
Incident Subtype:	SSO
Materials:	Sewage
Effect To Receptor:	Not reported
Water Body:	Four Mile Run

ARLINGTON COUNTY WATER POLLUTION CONTROL FACILITY (Continued) **S105805658**

Low Quantity To Water:	-1
High Quantity To Water:	-1
Quantity Units:	Gallons
Other Receptors:	Potomac River
RP Company:	Not reported
RP Name:	Not reported
Property Owner:	Not reported
Property Company:	Not reported
Duration Of Event (Hrs):	Not reported
Impacts:	Not reported
Other Impacts:	Not reported
Steps Taken:	Not reported
Steps Taken Description:	Not reported
System Components:	Not reported
Other System Components:	Not reported
Cause Of Event:	Not reported
Corrective Action Taken:	Not reported
Weather Status:	No
Precipitation (Wet):	Not reported
Discharge Type:	Not reported
Discharge Volume:	Not reported
Unknown Discharge (Y/N):	NO
Site Name:	ARLINGTON COUNTY WATER POLLUTION CONTROL FACILITY
Closure Date:	05/18/2009
Orig. Call Incident Description:	WPCP initiated an external bypass discharging partially treated wastewater into Four Mile Run. This external bypass is due to the heavy rains & is primary effluent that has been chlorinated.
Original Call Material Description:	sewage (Qty=Approx 39.15 MG)
Original Call Location Description:	Arlington WPCP-3402 South Glebe Rd-Arlington-VA-22201-Arlington County
Incident Ongoing at time of Call:	No
Agencies Notified (Y/N):	NO
Other Agencies:	Not reported
Permitted (Y/N):	No
Call Reported By Company Name:	L Slattery
Call Property Owner Company Name:	Not reported
Call Property Owner Name:	Not reported
Site Summary:	Not reported
Name:	Not reported
Address:	3402 S GLEBE RD
City,State,Zip:	ARLINGTON, VA
City,State,Zip:	ARLINGTON, VA
Fips City/County:	013/Arlington County
Status:	Closed
Reference Id:	261569
IR Number:	2005-N-0306
Associated IR:	Not reported
Incident Date:	10/01/2004
Call Received Date:	10/01/2004
Closure Comments:	See Site Comments for details
Threat To:	Not reported
Terrorism (Y/N):	NO
Characterize Incident:	Not reported
Incident Type:	Water(Water)
Incident Subtype:	Water
Materials:	Chemicals (Sodium Hypo-Chloride)
Effect To Receptor:	Not reported

ARLINGTON COUNTY WATER POLLUTION CONTROL FACILITY (Continued) **S105805658**

Water Body:	Four Mile Run
Low Quantity To Water:	-1
High Quantity To Water:	-1
Quantity Units:	Gallons
Other Receptors:	Not reported
RP Company:	Not reported
RP Name:	Not reported
Property Owner:	Not reported
Property Company:	Not reported
Duration Of Event (Hrs):	Not reported
Impacts:	Not reported
Other Impacts:	Not reported
Steps Taken:	Not reported
Steps Taken Description:	Not reported
System Components:	Not reported
Other System Components:	Not reported
Cause Of Event:	Not reported
Corrective Action Taken:	Not reported
Weather Status:	No
Precipitation (Wet):	Not reported
Discharge Type:	Not reported
Discharge Volume:	Not reported
Unknown Discharge (Y/N):	NO
Site Name:	ARLINGTON PCP-BIOSOLIDS HANDLING BLDG
Closure Date:	10/07/2004
Orig. Call Incident Description:	Chemical spill, overflow of sodium hypochlorite storage tank.
Original Call Material Description:	Sodium hypochlorite 4.8% solution (Qty=100-200 (approx 30-40 in water))
Original Call Location Description:	Arlington PCP-Biosolids Handling Bldg-3402 S Glebe Rd-Arlington-VA--Arlington County
Incident Ongoing at time of Call:	No
Agencies Notified (Y/N):	NO
Other Agencies:	Not reported
Permitted (Y/N):	No
Call Reported By Company Name:	Melvin Roberson
Call Property Owner Company Name:	Not reported
Call Property Owner Name:	Not reported
Site Summary:	Not reported

Name:	Not reported
Address:	3402 S GLEBE RD
City,State,Zip:	ARLINGTON, VA
City,State,Zip:	ARLINGTON, VA
Fips City/County:	013/Arlington County
Status:	Closed
Reference Id:	261569
IR Number:	2005-N-0306
Associated IR:	Not reported
Incident Date:	10/01/2004
Call Received Date:	10/01/2004
Closure Comments:	See Site Comments for details
Threat To:	Not reported
Terrorism (Y/N):	NO
Characterize Incident:	Not reported
Incident Type:	Water(Water)
Incident Subtype:	Water
Materials:	Chemicals (Sodium Hypo-Chloride)

ARLINGTON COUNTY WATER POLLUTION CONTROL FACILITY (Continued) **S105805658**

Effect To Receptor:	Not reported
Water Body:	Four Mile Run
Low Quantity To Water:	-1
High Quantity To Water:	-1
Quantity Units:	Gallons
Other Receptors:	Not reported
RP Company:	Not reported
RP Name:	Not reported
Property Owner:	Not reported
Property Company:	Not reported
Duration Of Event (Hrs):	Not reported
Impacts:	Not reported
Other Impacts:	Not reported
Steps Taken:	Not reported
Steps Taken Description:	Not reported
System Components:	Not reported
Other System Components:	Not reported
Cause Of Event:	Not reported
Corrective Action Taken:	Not reported
Weather Status:	No
Precipitation (Wet):	Not reported
Discharge Type:	Not reported
Discharge Volume:	Not reported
Unknown Discharge (Y/N):	NO
Site Name:	ARLINGTON PCP-BIOSOLIDS HANDLING BLDG
Closure Date:	10/07/2004
Orig. Call Incident Description:	Chemical spill, overflow of sodium hypochlorite storage tank.
Original Call Material Description:	Sodium hypochlorite 4.8% solution (Qty=100-200 (approx 30-40 in water))
Original Call Location Description:	Arlington PCP-Biosolids Handling Bldg-3402 S Glebe Rd-Arlington-VA--Arlington County
Incident Ongoing at time of Call:	No
Agencies Notified (Y/N):	NO
Other Agencies:	Not reported
Permitted (Y/N):	No
Call Reported By Company Name:	Melvin Roberson
Call Property Owner Company Name:	Not reported
Call Property Owner Name:	Not reported
Site Summary:	Not reported

Name:	Not reported
Address:	3402 S GLEBE RD
City,State,Zip:	ARLINGTON, VA
City,State,Zip:	ARLINGTON, VA
Fips City/County:	013/Arlington County
Status:	Closed
Reference Id:	261592
IR Number:	2005-N-0922
Associated IR:	Not reported
Incident Date:	05/20/2005
Call Received Date:	05/20/2005
Closure Comments:	See Site Comments for details
Threat To:	Not reported
Terrorism (Y/N):	NO
Characterize Incident:	Not reported
Incident Type:	SSO(Water)
Incident Subtype:	SSO

ARLINGTON COUNTY WATER POLLUTION CONTROL FACILITY (Continued) **S105805658**

Materials:	Sewage
Effect To Receptor:	Not reported
Water Body:	Unknown
Low Quantity To Water:	4320000
High Quantity To Water:	4320000
Quantity Units:	Gallons
Other Receptors:	Not reported
RP Company:	Not reported
RP Name:	Not reported
Property Owner:	Not reported
Property Company:	Not reported
Duration Of Event (Hrs):	Not reported
Impacts:	Not reported
Other Impacts:	Not reported
Steps Taken:	Not reported
Steps Taken Description:	Not reported
System Components:	Not reported
Other System Components:	Not reported
Cause Of Event:	Not reported
Corrective Action Taken:	Not reported
Weather Status:	No
Precipitation (Wet):	Not reported
Discharge Type:	Not reported
Discharge Volume:	Not reported
Unknown Discharge (Y/N):	NO
Site Name:	ARLINGTON COUNTY PCP
Closure Date:	05/26/2005
Orig. Call Incident Description:	Bypass and spill at Plant, details in 5 day letter. All discharge via permit outfall
Original Call Material Description:	AWT-GF effluent (Qty=4320000)
Original Call Location Description:	Arlington County PCP-3402 S Glebe Rd-Arlington-VA--Arlington County
Incident Ongoing at time of Call:	No
Agencies Notified (Y/N):	NO
Other Agencies:	Not reported
Permitted (Y/N):	No
Call Reported By Company Name:	Larry Slattery
Call Property Owner Company Name:	Not reported
Call Property Owner Name:	Not reported
Site Summary:	Not reported

Name:	Not reported
Address:	3402 S GLEBE RD
City,State,Zip:	ARLINGTON, VA
City,State,Zip:	ARLINGTON, VA
Fips City/County:	013/Arlington County
Status:	Closed
Reference Id:	261592
IR Number:	2005-N-0922
Associated IR:	Not reported
Incident Date:	05/20/2005
Call Received Date:	05/20/2005
Closure Comments:	See Site Comments for details
Threat To:	Not reported
Terrorism (Y/N):	NO
Characterize Incident:	Not reported
Incident Type:	SSO(Water)
Incident Subtype:	SSO

ARLINGTON COUNTY WATER POLLUTION CONTROL FACILITY (Continued) **S105805658**

Materials:	Sewage
Effect To Receptor:	Not reported
Water Body:	Unknown
Low Quantity To Water:	4320000
High Quantity To Water:	4320000
Quantity Units:	Gallons
Other Receptors:	Not reported
RP Company:	Not reported
RP Name:	Not reported
Property Owner:	Not reported
Property Company:	Not reported
Duration Of Event (Hrs):	Not reported
Impacts:	Not reported
Other Impacts:	Not reported
Steps Taken:	Not reported
Steps Taken Description:	Not reported
System Components:	Not reported
Other System Components:	Not reported
Cause Of Event:	Not reported
Corrective Action Taken:	Not reported
Weather Status:	No
Precipitation (Wet):	Not reported
Discharge Type:	Not reported
Discharge Volume:	Not reported
Unknown Discharge (Y/N):	NO
Site Name:	ARLINGTON COUNTY PCP
Closure Date:	05/26/2005
Orig. Call Incident Description:	Bypass and spill at Plant, details in 5 day letter. All discharge via permit outfall
Original Call Material Description:	AWT-GF effluent (Qty=4320000)
Original Call Location Description:	Arlington County PCP-3402 S Glebe Rd-Arlington-VA--Arlington County
Incident Ongoing at time of Call:	No
Agencies Notified (Y/N):	NO
Other Agencies:	Not reported
Permitted (Y/N):	No
Call Reported By Company Name:	Larry Slattery
Call Property Owner Company Name:	Not reported
Call Property Owner Name:	Not reported
Site Summary:	Not reported

Name:	Not reported
Address:	3402 S GLEBE RD
City,State,Zip:	ARLINGTON, VA
City,State,Zip:	ARLINGTON, VA
Fips City/County:	013/Arlington County
Status:	Closed
Reference Id:	280666
IR Number:	2008-N-0182
Associated IR:	Not reported
Incident Date:	09/06/2007
Call Received Date:	09/06/2007
Closure Comments:	See Site Comments for details
Threat To:	Not reported
Terrorism (Y/N):	NO
Characterize Incident:	Not reported
Incident Type:	SSO(Water)
Incident Subtype:	SSO

ARLINGTON COUNTY WATER POLLUTION CONTROL FACILITY (Continued) **S105805658**

Materials:	Sewage
Effect To Receptor:	Not reported
Water Body:	Not reported
Low Quantity To Water:	Not reported
High Quantity To Water:	Not reported
Quantity Units:	Not reported
Other Receptors:	Not reported
RP Company:	Not reported
RP Name:	Not reported
Property Owner:	Not reported
Property Company:	Not reported
Duration Of Event (Hrs):	Not reported
Impacts:	Not reported
Other Impacts:	Not reported
Steps Taken:	Not reported
Steps Taken Description:	Not reported
System Components:	Not reported
Other System Components:	Not reported
Cause Of Event:	Not reported
Corrective Action Taken:	Not reported
Weather Status:	No
Precipitation (Wet):	Not reported
Discharge Type:	Not reported
Discharge Volume:	Not reported
Unknown Discharge (Y/N):	NO
Site Name:	ARLINGTON COUNTY WATER POLLUTION CONTROL FACILITY
Closure Date:	09/25/2007
Orig. Call Incident Description:	BYPASS--Primary effluent was released onto grassy area located on South East corner of facility due to construction shutdown; plant was unaable to pump fast enough into equalization tank & caused spill over into bypass channel which filled up & created spill.
Original Call Material Description:	primary effluent (Qty=approx 100)
Original Call Location Description:	Arlington County Pollution Control Plant-3402 Sout Glebe Rd-Arlington-VA--Arlington County
Incident Ongoing at time of Call:	No
Agencies Notified (Y/N):	NO
Other Agencies:	Not reported
Permitted (Y/N):	No
Call Reported By Company Name:	Jocelyn Francois
Call Property Owner Company Name:	Not reported
Call Property Owner Name:	Not reported
Site Summary:	Not reported

Name:	Not reported
Address:	3402 S GLEBE RD
City,State,Zip:	ARLINGTON, VA
City,State,Zip:	ARLINGTON, VA
Fips City/County:	013/Arlington County
Status:	Closed
Reference Id:	280666
IR Number:	2008-N-0182
Associated IR:	Not reported
Incident Date:	09/06/2007
Call Received Date:	09/06/2007
Closure Comments:	See Site Comments for details
Threat To:	Not reported
Terrorism (Y/N):	NO

ARLINGTON COUNTY WATER POLLUTION CONTROL FACILITY (Continued) **S105805658**

Characterize Incident:	Not reported
Incident Type:	SSO(Water)
Incident Subtype:	SSO
Materials:	Sewage
Effect To Receptor:	Not reported
Water Body:	Not reported
Low Quantity To Water:	Not reported
High Quantity To Water:	Not reported
Quantity Units:	Not reported
Other Receptors:	Not reported
RP Company:	Not reported
RP Name:	Not reported
Property Owner:	Not reported
Property Company:	Not reported
Duration Of Event (Hrs):	Not reported
Impacts:	Not reported
Other Impacts:	Not reported
Steps Taken:	Not reported
Steps Taken Description:	Not reported
System Components:	Not reported
Other System Components:	Not reported
Cause Of Event:	Not reported
Corrective Action Taken:	Not reported
Weather Status:	No
Precipitation (Wet):	Not reported
Discharge Type:	Not reported
Discharge Volume:	Not reported
Unknown Discharge (Y/N):	NO
Site Name:	ARLINGTON COUNTY WATER POLLUTION CONTROL FACILITY
Closure Date:	09/25/2007
Orig. Call Incident Description:	BYPASS--Primary effluent was released onto grassy area located on South East corner of facility due to construction shutdown; plant was unaable to pump fast enough into equalization tank & caused spill over into bypass channel which filled up & created spill.
Original Call Material Description:	primary effluent (Qty=approx 100)
Original Call Location Description:	Arlington County Pollution Control Plant-3402 Sout Glebe Rd-Arlington-VA--Arlington County
Incident Ongoing at time of Call:	No
Agencies Notified (Y/N):	NO
Other Agencies:	Not reported
Permitted (Y/N):	No
Call Reported By Company Name:	Jocelyn Francois
Call Property Owner Company Name:	Not reported
Call Property Owner Name:	Not reported
Site Summary:	Not reported

Name:	Not reported
Address:	3402 S GLEBE RD
City,State,Zip:	ARLINGTON, VA
City,State,Zip:	ARLINGTON, VA
Fips City/County:	013/Arlington County
Status:	Closed
Reference Id:	288152
IR Number:	2009-N-0178
Associated IR:	Not reported
Incident Date:	09/06/2008
Call Received Date:	09/08/2008

ARLINGTON COUNTY WATER POLLUTION CONTROL FACILITY (Continued) **S105805658**

Closure Comments:	See Site Comments for details
Threat To:	Not reported
Terrorism (Y/N):	NO
Characterize Incident:	Not reported
Incident Type:	SSO(Water)
Incident Subtype:	SSO
Materials:	Sewage
Effect To Receptor:	Not reported
Water Body:	Four Mile Run
Low Quantity To Water:	-1
High Quantity To Water:	-1
Quantity Units:	Gallons
Other Receptors:	Not reported
RP Company:	Not reported
RP Name:	Not reported
Property Owner:	Not reported
Property Company:	Not reported
Duration Of Event (Hrs):	Not reported
Impacts:	Not reported
Other Impacts:	Not reported
Steps Taken:	Not reported
Steps Taken Description:	Not reported
System Components:	Not reported
Other System Components:	Not reported
Cause Of Event:	Not reported
Corrective Action Taken:	Not reported
Weather Status:	No
Precipitation (Wet):	Not reported
Discharge Type:	Not reported
Discharge Volume:	Not reported
Unknown Discharge (Y/N):	NO
Site Name:	ARLINGTON COUNTY WATER POLLUTION CONTROL FACILITY
Closure Date:	09/24/2008
Orig. Call Incident Description:	External bypass between 13:25 9/6 & 3:00 a.m. on 9/7/08 due to heavy rainfall & construction. All flow discharged from facility rec'd various levels of treatment including chlorination.
Original Call Material Description:	effluent partially treated (Qty=approx 11.3 MG)
Original Call Location Description:	Arlington Co WPCF-3402 So Glebe Rd-Arlington-VA--Arlington County
Incident Ongoing at time of Call:	No
Agencies Notified (Y/N):	NO
Other Agencies:	Not reported
Permitted (Y/N):	No
Call Reported By Company Name:	John Garrett
Call Property Owner Company Name:	Not reported
Call Property Owner Name:	Not reported
Site Summary:	Not reported

Name:	Not reported
Address:	3402 S GLEBE RD
City,State,Zip:	ARLINGTON, VA
City,State,Zip:	ARLINGTON, VA
Fips City/County:	013/Arlington County
Status:	Closed
Reference Id:	288152
IR Number:	2009-N-0178
Associated IR:	Not reported
Incident Date:	09/06/2008

ARLINGTON COUNTY WATER POLLUTION CONTROL FACILITY (Continued) **S105805658**

Call Received Date:	09/08/2008
Closure Comments:	See Site Comments for details
Threat To:	Not reported
Terrorism (Y/N):	NO
Characterize Incident:	Not reported
Incident Type:	SSO(Water)
Incident Subtype:	SSO
Materials:	Sewage
Effect To Receptor:	Not reported
Water Body:	Four Mile Run
Low Quantity To Water:	-1
High Quantity To Water:	-1
Quantity Units:	Gallons
Other Receptors:	Not reported
RP Company:	Not reported
RP Name:	Not reported
Property Owner:	Not reported
Property Company:	Not reported
Duration Of Event (Hrs):	Not reported
Impacts:	Not reported
Other Impacts:	Not reported
Steps Taken:	Not reported
Steps Taken Description:	Not reported
System Components:	Not reported
Other System Components:	Not reported
Cause Of Event:	Not reported
Corrective Action Taken:	Not reported
Weather Status:	No
Precipitation (Wet):	Not reported
Discharge Type:	Not reported
Discharge Volume:	Not reported
Unknown Discharge (Y/N):	NO
Site Name:	ARLINGTON COUNTY WATER POLLUTION CONTROL FACILITY
Closure Date:	09/24/2008
Orig. Call Incident Description:	External bypass between 13:25 9/6 & 3:00 a.m. on 9/7/08 due to heavy rainfall & construction. All flow discharged from facility rec'd various levels of treatment including chlorination.
Original Call Material Description:	effluent partially treated (Qty=approx 11.3 MG)
Original Call Location Description:	Arlington Co WPCF-3402 So Glebe Rd-Arlington-VA--Arlington County
Incident Ongoing at time of Call:	No
Agencies Notified (Y/N):	NO
Other Agencies:	Not reported
Permitted (Y/N):	No
Call Reported By Company Name:	John Garrett
Call Property Owner Company Name:	Not reported
Call Property Owner Name:	Not reported
Site Summary:	Not reported

Name:	Not reported
Address:	3402 S GLEBE RD
City,State,Zip:	ARLINGTON, VA
City,State,Zip:	ARLINGTON, VA
Fips City/County:	013/Arlington County
Status:	Closed
Reference Id:	18975
IR Number:	2013-N-2778
Associated IR:	Not reported

ARLINGTON COUNTY WATER POLLUTION CONTROL FACILITY (Continued) **S105805658**

Incident Date:	04/17/2013
Call Received Date:	04/19/2013
Closure Comments:	Not reported
Threat To:	Not reported
Terrorism (Y/N):	N
Characterize Incident:	Unknown
Incident Type:	Point Source(Water), Water(Water)
Incident Subtype:	Point Source * Water
Materials:	Not reported
Effect To Receptor:	Impacted
Water Body:	Fourmile Run/Potomac River
Low Quantity To Water:	200
High Quantity To Water:	200
Quantity Units:	Gallons
Other Receptors:	Storm Drain
RP Company:	Not reported
RP Name:	Not reported
Property Owner:	Not reported
Property Company:	Not reported
Duration Of Event (Hrs):	0
Impacts:	Not reported
Other Impacts:	Not reported
Steps Taken:	Not reported
Steps Taken Description:	Not reported
System Components:	Not reported
Other System Components:	Not reported
Cause Of Event:	Not reported
Corrective Action Taken:	Not reported
Weather Status:	No
Precipitation (Wet):	0
Discharge Type:	Not reported
Discharge Volume:	0
Unknown Discharge (Y/N):	N
Site Name:	SODIUM HYDROXIDE @ARLINGTON CO WATER POLLUTION CONTROL
Closure Date:	04/19/2013
Orig. Call Incident Description:	Caller stated that a spray cleaner (NU ERITE) made by NU CALGON, a sodium Hydroxide cleaning solution was inadvertently mixed w/water in a basin which lead to a storm drain then into Four Mile Run Creek. It is estimated that 200 gallons of water was affected with the cleaner.
Original Call Material Description:	(NU ERITE), Sodium Hydroxide Cleaning Solution
Original Call Location Description:	3402 S. Glebe Rd, Arlington, VA
Incident Ongoing at time of Call:	No
Agencies Notified (Y/N):	Y
Other Agencies:	Not reported
Permitted (Y/N):	No
Call Reported By Company Name:	Arlington County Water Pollution Control
Call Property Owner Company Name:	Not reported
Call Property Owner Name:	Not reported
Site Summary:	Caller stated that a spray cleaner (NU ERITE) made by NU CALGON, a sodium Hydroxide cleaning solution was inadvertently mixed w/water in a basin which lead to a storm drain then into Four Mile Run Creek. It is estimated that 200 gallons of water was affected with the cleaner.
Name:	Not reported
Address:	3402 S GLEBE RD
City,State,Zip:	ARLINGTON, VA
City,State,Zip:	ARLINGTON, VA

ARLINGTON COUNTY WATER POLLUTION CONTROL FACILITY (Continued) **S105805658**

Fips City/County:	013/Arlington County
Status:	Closed
Reference Id:	18975
IR Number:	2013-N-2778
Associated IR:	Not reported
Incident Date:	04/17/2013
Call Received Date:	04/19/2013
Closure Comments:	Not reported
Threat To:	Not reported
Terrorism (Y/N):	N
Characterize Incident:	Unknown
Incident Type:	Point Source(Water), Water(Water)
Incident Subtype:	Point Source * Water
Materials:	Not reported
Effect To Receptor:	Impacted
Water Body:	Fourmile Run/Potomac River
Low Quantity To Water:	200
High Quantity To Water:	200
Quantity Units:	Gallons
Other Receptors:	Storm Drain
RP Company:	Not reported
RP Name:	Not reported
Property Owner:	Not reported
Property Company:	Not reported
Duration Of Event (Hrs):	0
Impacts:	Not reported
Other Impacts:	Not reported
Steps Taken:	Not reported
Steps Taken Description:	Not reported
System Components:	Not reported
Other System Components:	Not reported
Cause Of Event:	Not reported
Corrective Action Taken:	Not reported
Weather Status:	No
Precipitation (Wet):	0
Discharge Type:	Not reported
Discharge Volume:	0
Unknown Discharge (Y/N):	N
Site Name:	SODIUM HYDROXIDE @ARLINGTON CO WATER POLLUTION CONTROL
Closure Date:	04/19/2013
Orig. Call Incident Description:	Caller stated that a spray cleaner (NU ERITE) made by NU CALGON, a sodium Hydroxide cleaning solution was inadvertently mixed w/water in a basin which lead to a storm drain then into Four Mile Run Creek. It is estimated that 200 gallons of water was affected with the cleaner.
Original Call Material Description:	(NU ERITE), Sodium Hydroxide Cleaning Solution
Original Call Location Description:	3402 S. Glebe Rd, Arlington, VA
Incident Ongoing at time of Call:	No
Agencies Notified (Y/N):	Y
Other Agencies:	Not reported
Permitted (Y/N):	No
Call Reported By Company Name:	Arlington County Water Pollution Control
Call Property Owner Company Name:	Not reported
Call Property Owner Name:	Not reported
Site Summary:	Caller stated that a spray cleaner (NU ERITE) made by NU CALGON, a sodium Hydroxide cleaning solution was inadvertently mixed w/water in a basin which lead to a storm drain then into Four Mile Run Creek. It is estimated that 200 gallons of water was affected with the cleaner.

ARLINGTON COUNTY WATER POLLUTION CONTROL FACILITY (Continued) **S105805658**

Name:	Not reported
Address:	3402 S GLEBE RD
City,State,Zip:	ARLINGTON, VA 22202
City,State,Zip:	ARLINGTON, VA 22202
Fips City/County:	013/Arlington County
Status:	Closed
Reference Id:	279986
IR Number:	2008-N-0287
Associated IR:	Not reported
Incident Date:	10/27/2007
Call Received Date:	10/29/2007
Closure Comments:	See Site Comments for details
Threat To:	Not reported
Terrorism (Y/N):	NO
Characterize Incident:	Not reported
Incident Type:	SSO(Water)
Incident Subtype:	SSO
Materials:	Sewage
Effect To Receptor:	Not reported
Water Body:	Four Mile Run
Low Quantity To Water:	-1
High Quantity To Water:	-1
Quantity Units:	Gallons
Other Receptors:	Not reported
RP Company:	Not reported
RP Name:	Not reported
Property Owner:	Not reported
Property Company:	Not reported
Duration Of Event (Hrs):	Not reported
Impacts:	Not reported
Other Impacts:	Not reported
Steps Taken:	Not reported
Steps Taken Description:	Not reported
System Components:	Not reported
Other System Components:	Not reported
Cause Of Event:	Not reported
Corrective Action Taken:	Not reported
Weather Status:	No
Precipitation (Wet):	Not reported
Discharge Type:	Not reported
Discharge Volume:	Not reported
Unknown Discharge (Y/N):	NO
Site Name:	ARLINGTON COUNTY WATER POLLUTION CONTROL FACILITY
Closure Date:	11/02/2007
Orig. Call Incident Description:	Due to heavy rainfall from 10/24-10/27 chlorinated primary effluent was diverted from secondary ssystem tino Four Mile Run.
Original Call Material Description:	chlorinated effluent (Qty=9.34 million)
Original Call Location Description:	Arlington County WPCF-3402 S Glebe Rd-Arlington-VA-22202-Arlington County
Incident Ongoing at time of Call:	No
Agencies Notified (Y/N):	NO
Other Agencies:	Not reported
Permitted (Y/N):	No
Call Reported By Company Name:	Mr Jocelyn Francois to M Miller
Call Property Owner Company Name:	Not reported
Call Property Owner Name:	Not reported
Site Summary:	Not reported

ARLINGTON COUNTY WATER POLLUTION CONTROL FACILITY (Continued) **S105805658**

Name:	Not reported
Address:	3402 S GLEBE RD
City,State,Zip:	ARLINGTON, VA 22202
City,State,Zip:	ARLINGTON, VA 22202
Fips City/County:	013/Arlington County
Status:	Closed
Reference Id:	279986
IR Number:	2008-N-0287
Associated IR:	Not reported
Incident Date:	10/27/2007
Call Received Date:	10/29/2007
Closure Comments:	See Site Comments for details
Threat To:	Not reported
Terrorism (Y/N):	NO
Characterize Incident:	Not reported
Incident Type:	SSO(Water)
Incident Subtype:	SSO
Materials:	Sewage
Effect To Receptor:	Not reported
Water Body:	Four Mile Run
Low Quantity To Water:	-1
High Quantity To Water:	-1
Quantity Units:	Gallons
Other Receptors:	Not reported
RP Company:	Not reported
RP Name:	Not reported
Property Owner:	Not reported
Property Company:	Not reported
Duration Of Event (Hrs):	Not reported
Impacts:	Not reported
Other Impacts:	Not reported
Steps Taken:	Not reported
Steps Taken Description:	Not reported
System Components:	Not reported
Other System Components:	Not reported
Cause Of Event:	Not reported
Corrective Action Taken:	Not reported
Weather Status:	No
Precipitation (Wet):	Not reported
Discharge Type:	Not reported
Discharge Volume:	Not reported
Unknown Discharge (Y/N):	NO
Site Name:	ARLINGTON COUNTY WATER POLLUTION CONTROL FACILITY
Closure Date:	11/02/2007
Orig. Call Incident Description:	Due to heavy rainfall from 10/24-10/27 chlorinated primary effluent was diverted from secondary ssystem tino Four Mile Run.
Original Call Material Description:	chlorinated effluent (Qty=9.34 million)
Original Call Location Description:	Arlington County WPCF-3402 S Glebe Rd-Arlington-VA-22202-Arlington County
Incident Ongoing at time of Call:	No
Agencies Notified (Y/N):	NO
Other Agencies:	Not reported
Permitted (Y/N):	No
Call Reported By Company Name:	Mr Jocelyn Francois to M Miller
Call Property Owner Company Name:	Not reported
Call Property Owner Name:	Not reported
Site Summary:	Not reported

ARLINGTON COUNTY WATER POLLUTION CONTROL FACILITY (Continued) **S105805658**

Name:	Not reported
Address:	3402 S GLEBE RD
City,State,Zip:	ARLINGTON, VA
City,State,Zip:	ARLINGTON, VA
Fips City/County:	013/Arlington County
Status:	Closed
Reference Id:	255493
IR Number:	2003-N-0343
Associated IR:	Not reported
Incident Date:	11/08/2002
Call Received Date:	11/08/2002
Closure Comments:	See Site Comments for details
Threat To:	Not reported
Terrorism (Y/N):	NO
Characterize Incident:	Not reported
Incident Type:	SSO(Water)
Incident Subtype:	SSO
Materials:	Sewage
Effect To Receptor:	Not reported
Water Body:	Four Mile Run
Low Quantity To Water:	5
High Quantity To Water:	5
Quantity Units:	Gallons
Other Receptors:	Storm Drain
RP Company:	Not reported
RP Name:	Not reported
Property Owner:	Not reported
Property Company:	Not reported
Duration Of Event (Hrs):	Not reported
Impacts:	Not reported
Other Impacts:	Not reported
Steps Taken:	Not reported
Steps Taken Description:	Not reported
System Components:	Not reported
Other System Components:	Not reported
Cause Of Event:	Not reported
Corrective Action Taken:	Not reported
Weather Status:	No
Precipitation (Wet):	Not reported
Discharge Type:	Not reported
Discharge Volume:	Not reported
Unknown Discharge (Y/N):	NO
Site Name:	ARLINGTON COUNTY PCP ADMIN BLDG
Closure Date:	11/15/2002
Orig. Call Incident Description:	SSO - manhole overflowing in parking lot of PCP admin bldg
Original Call Material Description:	sewage (Qty=5)
Original Call Location Description:	Arlington County PCP Admin Bldg-3402 S Glebe Rd-Arlington-VA--Arlington County
Incident Ongoing at time of Call:	No
Agencies Notified (Y/N):	NO
Other Agencies:	Not reported
Permitted (Y/N):	No
Call Reported By Company Name:	Jocelyn Francois
Call Property Owner Company Name:	Not reported
Call Property Owner Name:	Not reported
Site Summary:	Not reported

ARLINGTON COUNTY WATER POLLUTION CONTROL FACILITY (Continued) **S105805658**

Name:	Not reported
Address:	3402 S GLEBE RD
City,State,Zip:	ARLINGTON, VA
City,State,Zip:	ARLINGTON, VA
Fips City/County:	013/Arlington County
Status:	Closed
Reference Id:	255493
IR Number:	2003-N-0343
Associated IR:	Not reported
Incident Date:	11/08/2002
Call Received Date:	11/08/2002
Closure Comments:	See Site Comments for details
Threat To:	Not reported
Terrorism (Y/N):	NO
Characterize Incident:	Not reported
Incident Type:	SSO(Water)
Incident Subtype:	SSO
Materials:	Sewage
Effect To Receptor:	Not reported
Water Body:	Four Mile Run
Low Quantity To Water:	5
High Quantity To Water:	5
Quantity Units:	Gallons
Other Receptors:	Storm Drain
RP Company:	Not reported
RP Name:	Not reported
Property Owner:	Not reported
Property Company:	Not reported
Duration Of Event (Hrs):	Not reported
Impacts:	Not reported
Other Impacts:	Not reported
Steps Taken:	Not reported
Steps Taken Description:	Not reported
System Components:	Not reported
Other System Components:	Not reported
Cause Of Event:	Not reported
Corrective Action Taken:	Not reported
Weather Status:	No
Precipitation (Wet):	Not reported
Discharge Type:	Not reported
Discharge Volume:	Not reported
Unknown Discharge (Y/N):	NO
Site Name:	ARLINGTON COUNTY PCP ADMIN BLDG
Closure Date:	11/15/2002
Orig. Call Incident Description:	SSO - manhole overflowing in parking lot of PCP admin bldg
Original Call Material Description:	sewage (Qty=5)
Original Call Location Description:	Arlington County PCP Admin Bldg-3402 S Glebe Rd-Arlington-VA--Arlington County
Incident Ongoing at time of Call:	No
Agencies Notified (Y/N):	NO
Other Agencies:	Not reported
Permitted (Y/N):	No
Call Reported By Company Name:	Jocelyn Francois
Call Property Owner Company Name:	Not reported
Call Property Owner Name:	Not reported
Site Summary:	Not reported

ARLINGTON COUNTY WATER POLLUTION CONTROL FACILITY (Continued) **S105805658**

Name:	Not reported
Address:	3402 S GLEBE RD
City,State,Zip:	ARLINGTON, VA
City,State,Zip:	ARLINGTON, VA
Fips City/County:	013/Arlington County
Status:	Closed
Reference Id:	258097
IR Number:	2001-N-0507
Associated IR:	Not reported
Incident Date:	01/31/2001
Call Received Date:	02/01/2001
Closure Comments:	See Site Comments for details
Threat To:	Not reported
Terrorism (Y/N):	NO
Characterize Incident:	Not reported
Incident Type:	Air(Air)
Incident Subtype:	Air
Materials:	Waste (Solid)
Effect To Receptor:	Not reported
Water Body:	Not reported
Low Quantity To Water:	Not reported
High Quantity To Water:	Not reported
Quantity Units:	Not reported
Other Receptors:	Not reported
RP Company:	Arlington County Water Pollution Control Plant
RP Name:	Not reported
Property Owner:	Not reported
Property Company:	Not reported
Duration Of Event (Hrs):	Not reported
Impacts:	Not reported
Other Impacts:	Not reported
Steps Taken:	Not reported
Steps Taken Description:	Not reported
System Components:	Not reported
Other System Components:	Not reported
Cause Of Event:	Not reported
Corrective Action Taken:	Not reported
Weather Status:	No
Precipitation (Wet):	Not reported
Discharge Type:	Not reported
Discharge Volume:	Not reported
Unknown Discharge (Y/N):	NO
Site Name:	ARLINGTON COUNTY POLLUTION CONTROL PLANT
Closure Date:	02/07/2001
Orig. Call Incident Description:	Last week he noticed a fine white powder in the air, it gets on his car, cannot wipe off, have to go to the carwash to remove. He has seen it before,but finally got fed up enough to call it in. His house on end of S. Hayes. But he has a parking pad off Glebe, behind the house and that?s where it got on the car
Original Call Material Description:	fine white powder/mist (Qty=0)
Original Call Location Description:	Arlington County Pollution Control Plant-3402 S Glebe Rd-Arlington-VA--Arlington County
Incident Ongoing at time of Call:	No
Agencies Notified (Y/N):	NO
Other Agencies:	Not reported
Permitted (Y/N):	No
Call Reported By Company Name:	William Horn

ARLINGTON COUNTY WATER POLLUTION CONTROL FACILITY (Continued) **S105805658**

Call Property Owner Company Name:	Not reported
Call Property Owner Name:	Not reported
Site Summary:	Not reported
Name:	Not reported
Address:	3402 S GLEBE RD
City,State,Zip:	ARLINGTON, VA
City,State,Zip:	ARLINGTON, VA
Fips City/County:	013/Arlington County
Status:	Closed
Reference Id:	258097
IR Number:	2001-N-0507
Associated IR:	Not reported
Incident Date:	01/31/2001
Call Received Date:	02/01/2001
Closure Comments:	See Site Comments for details
Threat To:	Not reported
Terrorism (Y/N):	NO
Characterize Incident:	Not reported
Incident Type:	Air(Air)
Incident Subtype:	Air
Materials:	Waste (Solid)
Effect To Receptor:	Not reported
Water Body:	Not reported
Low Quantity To Water:	Not reported
High Quantity To Water:	Not reported
Quantity Units:	Not reported
Other Receptors:	Not reported
RP Company:	Arlington County Water Pollution Control Plant
RP Name:	Not reported
Property Owner:	Not reported
Property Company:	Not reported
Duration Of Event (Hrs):	Not reported
Impacts:	Not reported
Other Impacts:	Not reported
Steps Taken:	Not reported
Steps Taken Description:	Not reported
System Components:	Not reported
Other System Components:	Not reported
Cause Of Event:	Not reported
Corrective Action Taken:	Not reported
Weather Status:	No
Precipitation (Wet):	Not reported
Discharge Type:	Not reported
Discharge Volume:	Not reported
Unknown Discharge (Y/N):	NO
Site Name:	ARLINGTON COUNTY POLLUTION CONTROL PLANT
Closure Date:	02/07/2001
Orig. Call Incident Description:	Last week he noticed a fine white powder in the air, it gets on his car, cannot wipe off, have to go to the carwash to remove. He has seen it before,but finally got fed up enough to call it in. His house on end of S. Hayes. But he has a parking pad off Glebe, behind the house and that?s where it got on the car
Original Call Material Description:	fine white powder/mist (Qty=0)
Original Call Location Description:	Arlington County Pollution Control Plant-3402 S Glebe Rd-Arlington-VA--Arlington County
Incident Ongoing at time of Call:	No

ARLINGTON COUNTY WATER POLLUTION CONTROL FACILITY (Continued) **S105805658**

Agencies Notified (Y/N):	NO
Other Agencies:	Not reported
Permitted (Y/N):	No
Call Reported By Company Name:	William Horn
Call Property Owner Company Name:	Not reported
Call Property Owner Name:	Not reported
Site Summary:	Not reported

SPILLS NO:

Region:	NO
Id:	Not reported
Incident Summary:	Not reported
Date In:	11/8/2002
Date Closed:	11/15/2002
Pollution Type:	Not reported
Responsible Party:	Not reported
Facility Status:	**Not reported**
Owner:	Not reported
Facility Contact:	Not reported
Facility Permitted:	-1
Facility Telephone:	Not reported
Time In:	2:44:00 PM
Reported By Name:	Jocelyn Francious
Reported By Telephone:	Not reported
Reported By Affiliation/Addr:	Arlington County
Incident Response IR #:	2003-N-0343
Responsible Party Address:	Not reported
Responsible Party City:	Not reported
Responsible Party State:	Not reported
Responsible Party Zip:	Not reported
Responsible Party Contact:	Not reported
Responsible Party Telephone:	Not reported
Owner Name:	Not reported
Owner Address:	Not reported
Owner City:	Not reported
Owner State:	Not reported
Owner Zip:	Not reported
Owner Contact:	Not reported
Owner Telephone:	Not reported
Incident Date:	11/8/2002
Incident Time:	10:00:00 AM
Petroleum:	0
Solid Waste:	0
Hazardous Waste:	0
Water:	0
Air:	0
Sewage:	-1
Fish Kill:	0
Threat Wetlands:	0
Wetlands:	0
Material Released:	sewage
Possible Receptors:	four mile run
Quantity Released:	5
Unit Released:	gallons
Quantity In Water:	5
Receiving Waters:	storm drain
River Basin:	1A Potomac

ARLINGTON COUNTY WATER POLLUTION CONTROL FACILITY (Continued) **S105805658**

Inspection Date:	Not reported
Call Date:	Not reported
Inspector:	JCA
Response Due:	Not reported
Response Received Date:	11/15/2002
Visit Needed:	0
Open:	0
Air Referral Date:	Not reported
Air Reg/ Permit Number:	Not reported
Waste Referral Date:	Not reported
Epa Id Or Permit Number:	Not reported
Water Referral Date:	12/3/2002
Water Permit Number:	VA0025143
Remediation Referral Date:	Not reported
Remediation Pc Number:	Not reported
Enforcement Referral Date:	Not reported
Nov Number:	Not reported
Pc Number:	Not reported
Receive By:	Not reported
Case Officer:	Not reported
Case Type:	Not reported
Street Address:	Not reported
Polllutant:	Not reported
Impact:	Not reported
Spill Time:	Not reported
Spill Date:	Not reported
Spill Volume:	Not reported
Measure:	Not reported
Volume In Water:	Not reported
Stream Name:	Not reported
Investigation Date:	Not reported
Closure Date:	Not reported
Lab Results:	Not reported
Target Date:	Not reported
Prep Number:	Not reported
Report Date:	Not reported
Report Time:	Not reported
Pollutant Scr:	Not reported
Volume:	Not reported
Volume Esc:	Not reported
Future Recommendations:	Not reported
Stream Code:	Not reported
Visit Date:	Not reported
Lab Date:	Not reported
File Close Date:	Not reported
Prep Copy:	Not reported
City:	Not reported
Incident Summary:	SSO - manhole overflowing in parking lot of PCP admin bldg
Reported:	Not reported
Results:	Not reported
Inspection Comments:	Not reported
Remarks:	Not reported

SPILLS:

Name:	Not reported
Address:	3402 S GLEBE RD
City,State,Zip:	ARLINGTON, VA 22202

ARLINGTON COUNTY WATER POLLUTION CONTROL FACILITY (Continued) **S105805658**

City,State,Zip:	ARLINGTON, VA 22202
Fips City/County:	013/Arlington County
Status:	Closed
Reference Id:	285937
IR Number:	2009-N-0744
Associated IR:	Not reported
Incident Date:	06/08/2009
Call Received Date:	06/08/2009
Closure Comments:	See Site Comments for details
Threat To:	Not reported
Terrorism (Y/N):	NO
Characterize Incident:	Not reported
Incident Type:	SSO(Water)
Incident Subtype:	SSO
Materials:	Sewage
Effect To Receptor:	Not reported
Water Body:	Four Mile Run
Low Quantity To Water:	-1
High Quantity To Water:	-1
Quantity Units:	Gallons
Other Receptors:	Not reported
RP Company:	Not reported
RP Name:	Not reported
Property Owner:	Not reported
Property Company:	Not reported
Duration Of Event (Hrs):	Not reported
Impacts:	Not reported
Other Impacts:	Not reported
Steps Taken:	Not reported
Steps Taken Description:	Not reported
System Components:	Not reported
Other System Components:	Not reported
Cause Of Event:	Not reported
Corrective Action Taken:	Not reported
Weather Status:	No
Precipitation (Wet):	Not reported
Discharge Type:	Not reported
Discharge Volume:	Not reported
Unknown Discharge (Y/N):	NO
Site Name:	ARLINGTON
Closure Date:	07/08/2009
Orig. Call Incident Description:	WPCP initiated an enternal bypass at approx 12:05 a.m. which was partially treated &wastewater & ended approx 4:12 a.m. on 6/9/09.
Original Call Material Description:	patially treated sewage (Qty=23.75 MG)
Original Call Location Description:	Arlington-3402 South Glebe Rd-Arlington-VA-22202-Arlington County
Incident Ongoing at time of Call:	No
Agencies Notified (Y/N):	NO
Other Agencies:	Not reported
Permitted (Y/N):	No
Call Reported By Company Name:	Paul Redden
Call Property Owner Company Name:	Not reported
Call Property Owner Name:	Not reported
Site Summary:	Not reported
Name:	Not reported
Address:	3402 S GLEBE RD
City,State,Zip:	ARLINGTON, VA 22202

ARLINGTON COUNTY WATER POLLUTION CONTROL FACILITY (Continued) **S105805658**

City,State,Zip:	ARLINGTON, VA 22202
Fips City/County:	013/Arlington County
Status:	Closed
Reference Id:	285937
IR Number:	2009-N-0744
Associated IR:	Not reported
Incident Date:	06/08/2009
Call Received Date:	06/08/2009
Closure Comments:	See Site Comments for details
Threat To:	Not reported
Terrorism (Y/N):	NO
Characterize Incident:	Not reported
Incident Type:	SSO(Water)
Incident Subtype:	SSO
Materials:	Sewage
Effect To Receptor:	Not reported
Water Body:	Four Mile Run
Low Quantity To Water:	-1
High Quantity To Water:	-1
Quantity Units:	Gallons
Other Receptors:	Not reported
RP Company:	Not reported
RP Name:	Not reported
Property Owner:	Not reported
Property Company:	Not reported
Duration Of Event (Hrs):	Not reported
Impacts:	Not reported
Other Impacts:	Not reported
Steps Taken:	Not reported
Steps Taken Description:	Not reported
System Components:	Not reported
Other System Components:	Not reported
Cause Of Event:	Not reported
Corrective Action Taken:	Not reported
Weather Status:	No
Precipitation (Wet):	Not reported
Discharge Type:	Not reported
Discharge Volume:	Not reported
Unknown Discharge (Y/N):	NO
Site Name:	ARLINGTON
Closure Date:	07/08/2009
Orig. Call Incident Description:	WPCP initiated an enternal bypass at approx 12:05 a.m. which was partially treated &wastewater & ended approx 4:12 a.m. on 6/9/09.
Original Call Material Description:	patially treated sewage (Qty=23.75 MG)
Original Call Location Description:	Arlington-3402 South Glebe Rd-Arlington-VA-22202-Arlington County
Incident Ongoing at time of Call:	No
Agencies Notified (Y/N):	NO
Other Agencies:	Not reported
Permitted (Y/N):	No
Call Reported By Company Name:	Paul Redden
Call Property Owner Company Name:	Not reported
Call Property Owner Name:	Not reported
Site Summary:	Not reported
Name:	Not reported
Address:	3402 S GLEBE RD
City,State,Zip:	ARLINGTON, VA 22202

ARLINGTON COUNTY WATER POLLUTION CONTROL FACILITY (Continued) **S105805658**

City,State,Zip:	ARLINGTON, VA 22202
Fips City/County:	013/Arlington County
Status:	Closed
Reference Id:	285938
IR Number:	2009-N-0745
Associated IR:	Not reported
Incident Date:	06/10/2009
Call Received Date:	06/10/2009
Closure Comments:	See Site Comments for details
Threat To:	Not reported
Terrorism (Y/N):	NO
Characterize Incident:	Not reported
Incident Type:	SSO(Water)
Incident Subtype:	SSO
Materials:	Sewage
Effect To Receptor:	Not reported
Water Body:	Four Mile Run
Low Quantity To Water:	-1
High Quantity To Water:	-1
Quantity Units:	Gallons
Other Receptors:	Not reported
RP Company:	Not reported
RP Name:	Not reported
Property Owner:	Not reported
Property Company:	Not reported
Duration Of Event (Hrs):	Not reported
Impacts:	Not reported
Other Impacts:	Not reported
Steps Taken:	Not reported
Steps Taken Description:	Not reported
System Components:	Not reported
Other System Components:	Not reported
Cause Of Event:	Not reported
Corrective Action Taken:	Not reported
Weather Status:	No
Precipitation (Wet):	Not reported
Discharge Type:	Not reported
Discharge Volume:	Not reported
Unknown Discharge (Y/N):	NO
Site Name:	ARLINGTON COUNTY WATER POLLUTION CONTROL FACILITY
Closure Date:	07/08/2009
Orig. Call Incident Description:	Due to weather & construction an external bypass was initiated approx 12:42 p.m. on 6/10/09 to 6/11 at approx 7:25 a.m.
Original Call Material Description:	partially treated wastewater (Qty=19.42 MG)
Original Call Location Description:	Arlington WPCP-3402 South Glebe Rd-Arlington-VA-22202-Arlington County
Incident Ongoing at time of Call:	No
Agencies Notified (Y/N):	NO
Other Agencies:	Not reported
Permitted (Y/N):	No
Call Reported By Company Name:	L Slattery
Call Property Owner Company Name:	Not reported
Call Property Owner Name:	Not reported
Site Summary:	Not reported
Name:	Not reported
Address:	3402 S GLEBE RD
City,State,Zip:	ARLINGTON, VA 22202

ARLINGTON COUNTY WATER POLLUTION CONTROL FACILITY (Continued) **S105805658**

City,State,Zip:	ARLINGTON, VA 22202
Fips City/County:	013/Arlington County
Status:	Closed
Reference Id:	285938
IR Number:	2009-N-0745
Associated IR:	Not reported
Incident Date:	06/10/2009
Call Received Date:	06/10/2009
Closure Comments:	See Site Comments for details
Threat To:	Not reported
Terrorism (Y/N):	NO
Characterize Incident:	Not reported
Incident Type:	SSO(Water)
Incident Subtype:	SSO
Materials:	Sewage
Effect To Receptor:	Not reported
Water Body:	Four Mile Run
Low Quantity To Water:	-1
High Quantity To Water:	-1
Quantity Units:	Gallons
Other Receptors:	Not reported
RP Company:	Not reported
RP Name:	Not reported
Property Owner:	Not reported
Property Company:	Not reported
Duration Of Event (Hrs):	Not reported
Impacts:	Not reported
Other Impacts:	Not reported
Steps Taken:	Not reported
Steps Taken Description:	Not reported
System Components:	Not reported
Other System Components:	Not reported
Cause Of Event:	Not reported
Corrective Action Taken:	Not reported
Weather Status:	No
Precipitation (Wet):	Not reported
Discharge Type:	Not reported
Discharge Volume:	Not reported
Unknown Discharge (Y/N):	NO
Site Name:	ARLINGTON COUNTY WATER POLLUTION CONTROL FACILITY
Closure Date:	07/08/2009
Orig. Call Incident Description:	Due to weather & construction an external bypass was initiated approx 12:42 p.m. on 6/10/09 to 6/11 at approx 7:25 a.m.
Original Call Material Description:	partially treated wastewater (Qty=19.42 MG)
Original Call Location Description:	Arlington WPCP-3402 South Glebe Rd-Arlington-VA-22202-Arlington County
Incident Ongoing at time of Call:	No
Agencies Notified (Y/N):	NO
Other Agencies:	Not reported
Permitted (Y/N):	No
Call Reported By Company Name:	L Slattery
Call Property Owner Company Name:	Not reported
Call Property Owner Name:	Not reported
Site Summary:	Not reported
Name:	Not reported
Address:	3402 S GLEBE RD
City,State,Zip:	ARLINGTON, VA 22202

ARLINGTON COUNTY WATER POLLUTION CONTROL FACILITY (Continued) **S105805658**

City,State,Zip:	ARLINGTON, VA 22202
Fips City/County:	013/Arlington County
Status:	Closed
Reference Id:	285939
IR Number:	2009-N-0746
Associated IR:	Not reported
Incident Date:	06/15/2009
Call Received Date:	06/15/2009
Closure Comments:	See Site Comments for details
Threat To:	Not reported
Terrorism (Y/N):	NO
Characterize Incident:	Not reported
Incident Type:	SSO(Water)
Incident Subtype:	SSO
Materials:	Sewage
Effect To Receptor:	Not reported
Water Body:	Four Mile Run
Low Quantity To Water:	-1
High Quantity To Water:	-1
Quantity Units:	Gallons
Other Receptors:	Not reported
RP Company:	Not reported
RP Name:	Not reported
Property Owner:	Not reported
Property Company:	Not reported
Duration Of Event (Hrs):	Not reported
Impacts:	Not reported
Other Impacts:	Not reported
Steps Taken:	Not reported
Steps Taken Description:	Not reported
System Components:	Not reported
Other System Components:	Not reported
Cause Of Event:	Not reported
Corrective Action Taken:	Not reported
Weather Status:	No
Precipitation (Wet):	Not reported
Discharge Type:	Not reported
Discharge Volume:	Not reported
Unknown Discharge (Y/N):	NO
Site Name:	ARLINGTON COUNTY WATER POLLUTION CONTROL FACILITY
Closure Date:	07/08/2009
Orig. Call Incident Description:	External bypass initiated due to construction of partially treated primary that was chlorinated. Began 6/15 (11:47 a.m. to 11:59 p.m. & 6/16 from 12:00 a.m. to 9:12 a.m.) All bypass samples were properly collected & analyzed.
Original Call Material Description:	partially treated effluent (Qty=17.81 MG)
Original Call Location Description:	Arlington WPCP-3402 South Glebe Rd-Arlington-VA-22202-Arlington County
Incident Ongoing at time of Call:	No
Agencies Notified (Y/N):	NO
Other Agencies:	Not reported
Permitted (Y/N):	No
Call Reported By Company Name:	Paul Redden
Call Property Owner Company Name:	Not reported
Call Property Owner Name:	Not reported
Site Summary:	Not reported
Name:	Not reported

ARLINGTON COUNTY WATER POLLUTION CONTROL FACILITY (Continued) **S105805658**

Address:	3402 S GLEBE RD
City,State,Zip:	ARLINGTON, VA 22202
City,State,Zip:	ARLINGTON, VA 22202
Fips City/County:	013/Arlington County
Status:	Closed
Reference Id:	285939
IR Number:	2009-N-0746
Associated IR:	Not reported
Incident Date:	06/15/2009
Call Received Date:	06/15/2009
Closure Comments:	See Site Comments for details
Threat To:	Not reported
Terrorism (Y/N):	NO
Characterize Incident:	Not reported
Incident Type:	SSO(Water)
Incident Subtype:	SSO
Materials:	Sewage
Effect To Receptor:	Not reported
Water Body:	Four Mile Run
Low Quantity To Water:	-1
High Quantity To Water:	-1
Quantity Units:	Gallons
Other Receptors:	Not reported
RP Company:	Not reported
RP Name:	Not reported
Property Owner:	Not reported
Property Company:	Not reported
Duration Of Event (Hrs):	Not reported
Impacts:	Not reported
Other Impacts:	Not reported
Steps Taken:	Not reported
Steps Taken Description:	Not reported
System Components:	Not reported
Other System Components:	Not reported
Cause Of Event:	Not reported
Corrective Action Taken:	Not reported
Weather Status:	No
Precipitation (Wet):	Not reported
Discharge Type:	Not reported
Discharge Volume:	Not reported
Unknown Discharge (Y/N):	NO
Site Name:	ARLINGTON COUNTY WATER POLLUTION CONTROL FACILITY
Closure Date:	07/08/2009
Orig. Call Incident Description:	External bypass initiated due to construction of partially treated primary that was chlorinated. Began 6/15 (11:47 a.m. to 11:59 p.m. & 6/16 from 12:00 a.m. to 9:12 a.m.) All bypass samples were properly collected & analyzed.
Original Call Material Description:	partially treated effluent (Qty=17.81 MG)
Original Call Location Description:	Arlington WPCP-3402 South Glebe Rd-Arlington-VA-22202-Arlington County
Incident Ongoing at time of Call:	No
Agencies Notified (Y/N):	NO
Other Agencies:	Not reported
Permitted (Y/N):	No
Call Reported By Company Name:	Paul Redden
Call Property Owner Company Name:	Not reported
Call Property Owner Name:	Not reported
Site Summary:	Not reported

ARLINGTON COUNTY WATER POLLUTION CONTROL FACILITY (Continued) **S105805658**

Name:	Not reported
Address:	3402 S GLEBE RD
City,State,Zip:	ARLINGTON, VA 22202
City,State,Zip:	ARLINGTON, VA 22202
Fips City/County:	013/Arlington County
Status:	Closed
Reference Id:	285940
IR Number:	2009-N-0747
Associated IR:	Not reported
Incident Date:	06/19/2009
Call Received Date:	06/19/2009
Closure Comments:	See Site Comments for details
Threat To:	Not reported
Terrorism (Y/N):	NO
Characterize Incident:	Not reported
Incident Type:	SSO(Water)
Incident Subtype:	SSO
Materials:	Sewage
Effect To Receptor:	Not reported
Water Body:	Four Mile Run
Low Quantity To Water:	-1
High Quantity To Water:	-1
Quantity Units:	Gallons
Other Receptors:	Not reported
RP Company:	Not reported
RP Name:	Not reported
Property Owner:	Not reported
Property Company:	Not reported
Duration Of Event (Hrs):	Not reported
Impacts:	Not reported
Other Impacts:	Not reported
Steps Taken:	Not reported
Steps Taken Description:	Not reported
System Components:	Not reported
Other System Components:	Not reported
Cause Of Event:	Not reported
Corrective Action Taken:	Not reported
Weather Status:	No
Precipitation (Wet):	Not reported
Discharge Type:	Not reported
Discharge Volume:	Not reported
Unknown Discharge (Y/N):	NO
Site Name:	ARLINGTON COUNTY WATER POLLUTION CONTROL FACILITY
Closure Date:	07/08/2009
Orig. Call Incident Description:	The WPCP initiated an external bypass of partially treated wastewater into Four Mile Run which discharges into the Potomac River.
Original Call Material Description:	partially treated wastewater (Qty=18.54 MG)
Original Call Location Description:	Arlington WPCP-3402 South Glebe Rd-Arlington-VA-22202-Arlington County
Incident Ongoing at time of Call:	No
Agencies Notified (Y/N):	NO
Other Agencies:	Not reported
Permitted (Y/N):	No
Call Reported By Company Name:	Larry Slattery
Call Property Owner Company Name:	Not reported
Call Property Owner Name:	Not reported
Site Summary:	Not reported

ARLINGTON COUNTY WATER POLLUTION CONTROL FACILITY (Continued) **S105805658**

Name:	Not reported
Address:	3402 S GLEBE RD
City,State,Zip:	ARLINGTON, VA 22202
City,State,Zip:	ARLINGTON, VA 22202
Fips City/County:	013/Arlington County
Status:	Closed
Reference Id:	285940
IR Number:	2009-N-0747
Associated IR:	Not reported
Incident Date:	06/19/2009
Call Received Date:	06/19/2009
Closure Comments:	See Site Comments for details
Threat To:	Not reported
Terrorism (Y/N):	NO
Characterize Incident:	Not reported
Incident Type:	SSO(Water)
Incident Subtype:	SSO
Materials:	Sewage
Effect To Receptor:	Not reported
Water Body:	Four Mile Run
Low Quantity To Water:	-1
High Quantity To Water:	-1
Quantity Units:	Gallons
Other Receptors:	Not reported
RP Company:	Not reported
RP Name:	Not reported
Property Owner:	Not reported
Property Company:	Not reported
Duration Of Event (Hrs):	Not reported
Impacts:	Not reported
Other Impacts:	Not reported
Steps Taken:	Not reported
Steps Taken Description:	Not reported
System Components:	Not reported
Other System Components:	Not reported
Cause Of Event:	Not reported
Corrective Action Taken:	Not reported
Weather Status:	No
Precipitation (Wet):	Not reported
Discharge Type:	Not reported
Discharge Volume:	Not reported
Unknown Discharge (Y/N):	NO
Site Name:	ARLINGTON COUNTY WATER POLLUTION CONTROL FACILITY
Closure Date:	07/08/2009
Orig. Call Incident Description:	The WPCP initiated an external bypass of partially treated wastewater into Four Mile Run which discharges into the Potomac River.
Original Call Material Description:	partially treated wastewater (Qty=18.54 MG)
Original Call Location Description:	Arlington WPCP-3402 South Glebe Rd-Arlington-VA-22202-Arlington County
Incident Ongoing at time of Call:	No
Agencies Notified (Y/N):	NO
Other Agencies:	Not reported
Permitted (Y/N):	No
Call Reported By Company Name:	Larry Slattery
Call Property Owner Company Name:	Not reported
Call Property Owner Name:	Not reported
Site Summary:	Not reported

ARLINGTON COUNTY WATER POLLUTION CONTROL FACILITY (Continued) **S105805658**

Name:	Not reported
Address:	3402 S GLEBE RD
City,State,Zip:	ARLINGTON, VA
City,State,Zip:	ARLINGTON, VA
Fips City/County:	013/Arlington County
Status:	Closed
Reference Id:	19832
IR Number:	2013-N-3423
Associated IR:	Not reported
Incident Date:	06/14/2013
Call Received Date:	06/18/2013
Closure Comments:	NFA
Threat To:	Not reported
Terrorism (Y/N):	N
Characterize Incident:	Unknown
Incident Type:	Point Source(Water), Water(Water)
Incident Subtype:	Point Source * Water
Materials:	Ferric Chloride Solution
Effect To Receptor:	Threatened
Water Body:	Fourmile Run/Potomac River
Low Quantity To Water:	300
High Quantity To Water:	300
Quantity Units:	Gallons
Other Receptors:	Not reported
RP Company:	Not reported
RP Name:	Not reported
Property Owner:	Not reported
Property Company:	Not reported
Duration Of Event (Hrs):	0
Impacts:	Not reported
Other Impacts:	Not reported
Steps Taken:	Not reported
Steps Taken Description:	Not reported
System Components:	Not reported
Other System Components:	Not reported
Cause Of Event:	Not reported
Corrective Action Taken:	Not reported
Weather Status:	No
Precipitation (Wet):	0
Discharge Type:	Not reported
Discharge Volume:	0
Unknown Discharge (Y/N):	N
Site Name:	ARLINGTON WWTP
Closure Date:	11/20/2013
Orig. Call Incident Description:	CALLER STATED THAT A 300 GALLON RELEASE TOOK PLACE AT SOUTH LEIDE RD ARLINGTON VA . ARLINGTON CO FD RESPONDED RELEASED SECURE ARLINGTON CO WATER POLUTION CONTROL PERFORMED CLEANUP, EXEVATED THE SOIL AND DISPOSAL OF THE PRODUCT NO REQUEST FOR ASSISTANCE
Original Call Material Description:	ferric chloride
Original Call Location Description:	3402 S Glebe Rd, Arlington WWTP
Incident Ongoing at time of Call:	No
Agencies Notified (Y/N):	N
Other Agencies:	Not reported
Permitted (Y/N):	No
Call Reported By Company Name:	Arlington Co Fire Dept
Call Property Owner Company Name:	Not reported
Call Property Owner Name:	Not reported

ARLINGTON COUNTY WATER POLLUTION CONTROL FACILITY (Continued) **S105805658**

Site Summary: CALLER STATED THAT A 300 GALLON RELEASE TOOK PLACE AT SOUTH LEIDE RD ARLINGTON VA . ARLINGTON CO FD RESPONDED RELEASED SECURE ARLINGTON CO WATER POLUTION CONTROL PERFORMED CLEANUP, EXEVATED THE SOIL AND DISPOSAL OF THE PRODUCT NO REQUEST FOR ASSISTANCE

Name:	Not reported
Address:	3402 S GLEBE RD
City,State,Zip:	ARLINGTON, VA
City,State,Zip:	ARLINGTON, VA
Fips City/County:	013/Arlington County
Status:	Closed
Reference Id:	19832
IR Number:	2013-N-3423
Associated IR:	Not reported
Incident Date:	06/14/2013
Call Received Date:	06/18/2013
Closure Comments:	NFA
Threat To:	Not reported
Terrorism (Y/N):	N
Characterize Incident:	Unknown
Incident Type:	Point Source(Water), Water(Water)
Incident Subtype:	Point Source * Water
Materials:	Ferric Chloride Solution
Effect To Receptor:	Threatened
Water Body:	Fourmile Run/Potomac River
Low Quantity To Water:	300
High Quantity To Water:	300
Quantity Units:	Gallons
Other Receptors:	Not reported
RP Company:	Not reported
RP Name:	Not reported
Property Owner:	Not reported
Property Company:	Not reported
Duration Of Event (Hrs):	0
Impacts:	Not reported
Other Impacts:	Not reported
Steps Taken:	Not reported
Steps Taken Description:	Not reported
System Components:	Not reported
Other System Components:	Not reported
Cause Of Event:	Not reported
Corrective Action Taken:	Not reported
Weather Status:	No
Precipitation (Wet):	0
Discharge Type:	Not reported
Discharge Volume:	0
Unknown Discharge (Y/N):	N
Site Name:	ARLINGTON WWTP
Closure Date:	11/20/2013
Orig. Call Incident Description:	CALLER STATED THAT A 300 GALLON RELEASE TOOK PLACE AT SOUTH LEIDE RD ARLINGTON VA . ARLINGTON CO FD RESPONDED RELEASED SECURE ARLINGTON CO WATER POLUTION CONTROL PERFORMED CLEANUP, EXEVATED THE SOIL AND DISPOSAL OF THE PRODUCT NO REQUEST FOR ASSISTANCE
Original Call Material Description:	ferric chloride
Original Call Location Description:	3402 S Glebe Rd, Arlington WWTP
Incident Ongoing at time of Call:	No
Agencies Notified (Y/N):	N

ARLINGTON COUNTY WATER POLLUTION CONTROL FACILITY (Continued) **S105805658**

Other Agencies:	Not reported
Permitted (Y/N):	No
Call Reported By Company Name:	Arlington Co Fire Dept
Call Property Owner Company Name:	Not reported
Call Property Owner Name:	Not reported
Site Summary:	CALLER STATED THAT A 300 GALLON RELEASE TOOK PLACE AT SOUTH LEIDE RD ARLINGTON VA . ARLINGTON CO FD RESPONDED RELEASED SECURE ARLINGTON CO WATER POLUTION CONTROL PERFORMED CLEANUP, EXEVATED THE SOIL AND DISPOSAL OF THE PRODUCT NO REQUEST FOR ASSISTANCE

Name:	Not reported
Address:	3402 S GLEBE RD
City,State,Zip:	ARLINGTON, VA
City,State,Zip:	ARLINGTON, VA
Fips City/County:	013/Arlington County
Status:	Closed
Reference Id:	256694
IR Number:	2001-N-0919
Associated IR:	Not reported
Incident Date:	06/16/2001
Call Received Date:	06/18/2001
Closure Comments:	See Site Comments for details
Threat To:	Not reported
Terrorism (Y/N):	NO
Characterize Incident:	Not reported
Incident Type:	SSO(Water)
Incident Subtype:	SSO
Materials:	Sewage
Effect To Receptor:	Not reported
Water Body:	Four Mile Run
Low Quantity To Water:	-1
High Quantity To Water:	-1
Quantity Units:	Gallons
Other Receptors:	Not reported
RP Company:	Arlington PCP
RP Name:	Not reported
Property Owner:	Not reported
Property Company:	Not reported
Duration Of Event (Hrs):	Not reported
Impacts:	Not reported
Other Impacts:	Not reported
Steps Taken:	Not reported
Steps Taken Description:	Not reported
System Components:	Not reported
Other System Components:	Not reported
Cause Of Event:	Not reported
Corrective Action Taken:	Not reported
Weather Status:	No
Precipitation (Wet):	Not reported
Discharge Type:	Not reported
Discharge Volume:	Not reported
Unknown Discharge (Y/N):	NO
Site Name:	ARLINGTON PCP
Closure Date:	06/21/2001
Orig. Call Incident Description:	Primary Effluent Bypass - Bypass due to heavy rain on Saturday 6/16/01, Equalization tank was full bypass from 1900-2330 on 6/16/01, 5 day letter coming

ARLINGTON COUNTY WATER POLLUTION CONTROL FACILITY (Continued) **S105805658**

Original Call Material Description:	sewage (Qty=2500000)
Original Call Location Description:	Arlington PCP-3402 S Glebe Rd-Arlington-VA--Arlington County
Incident Ongoing at time of Call:	No
Agencies Notified (Y/N):	NO
Other Agencies:	Not reported
Permitted (Y/N):	No
Call Reported By Company Name:	Jocelyn Francois
Call Property Owner Company Name:	Not reported
Call Property Owner Name:	Not reported
Site Summary:	Not reported
Name:	Not reported
Address:	3402 S GLEBE RD
City,State,Zip:	ARLINGTON, VA
City,State,Zip:	ARLINGTON, VA
Fips City/County:	013/Arlington County
Status:	Closed
Reference Id:	256694
IR Number:	2001-N-0919
Associated IR:	Not reported
Incident Date:	06/16/2001
Call Received Date:	06/18/2001
Closure Comments:	See Site Comments for details
Threat To:	Not reported
Terrorism (Y/N):	NO
Characterize Incident:	Not reported
Incident Type:	SSO(Water)
Incident Subtype:	SSO
Materials:	Sewage
Effect To Receptor:	Not reported
Water Body:	Four Mile Run
Low Quantity To Water:	-1
High Quantity To Water:	-1
Quantity Units:	Gallons
Other Receptors:	Not reported
RP Company:	Arlington PCP
RP Name:	Not reported
Property Owner:	Not reported
Property Company:	Not reported
Duration Of Event (Hrs):	Not reported
Impacts:	Not reported
Other Impacts:	Not reported
Steps Taken:	Not reported
Steps Taken Description:	Not reported
System Components:	Not reported
Other System Components:	Not reported
Cause Of Event:	Not reported
Corrective Action Taken:	Not reported
Weather Status:	No
Precipitation (Wet):	Not reported
Discharge Type:	Not reported
Discharge Volume:	Not reported
Unknown Discharge (Y/N):	NO
Site Name:	ARLINGTON PCP
Closure Date:	06/21/2001
Orig. Call Incident Description:	Primary Effluent Bypass - Bypass due to heavy rain on Saturday 6/16/01, Equalization tank was full bypass from 1900-2330 on 6/16/01,

ARLINGTON COUNTY WATER POLLUTION CONTROL FACILITY (Continued) **S105805658**

5 day letter coming

Original Call Material Description:	sewage (Qty=2500000)
Original Call Location Description:	Arlington PCP-3402 S Glebe Rd-Arlington-VA--Arlington County
Incident Ongoing at time of Call:	No
Agencies Notified (Y/N):	NO
Other Agencies:	Not reported
Permitted (Y/N):	No
Call Reported By Company Name:	Jocelyn Francois
Call Property Owner Company Name:	Not reported
Call Property Owner Name:	Not reported
Site Summary:	Not reported
Name:	Not reported
Address:	3402 S GLEBE RD
City,State,Zip:	ARLINGTON, VA
City,State,Zip:	ARLINGTON, VA
Fips City/County:	013/Arlington County
Status:	Closed
Reference Id:	257466
IR Number:	2001-N-0406
Associated IR:	Not reported
Incident Date:	12/18/2000
Call Received Date:	12/19/2000
Closure Comments:	See Site Comments for details
Threat To:	Not reported
Terrorism (Y/N):	NO
Characterize Incident:	Not reported
Incident Type:	Air(Air), SSO(Water)
Incident Subtype:	"SSO,Air"
Materials:	Not reported
Effect To Receptor:	Not reported
Water Body:	Not reported
Low Quantity To Water:	Not reported
High Quantity To Water:	Not reported
Quantity Units:	Not reported
Other Receptors:	Indoor Air
RP Company:	Not reported
RP Name:	Not reported
Property Owner:	Not reported
Property Company:	Not reported
Duration Of Event (Hrs):	Not reported
Impacts:	Not reported
Other Impacts:	Not reported
Steps Taken:	Not reported
Steps Taken Description:	Not reported
System Components:	Not reported
Other System Components:	Not reported
Cause Of Event:	Not reported
Corrective Action Taken:	Not reported
Weather Status:	No
Precipitation (Wet):	Not reported
Discharge Type:	Not reported
Discharge Volume:	Not reported
Unknown Discharge (Y/N):	NO
Site Name:	ARLINGTON PCP
Closure Date:	12/19/2000
Orig. Call Incident Description:	Household sick suspect foul odor coming from PCP

ARLINGTON COUNTY WATER POLLUTION CONTROL FACILITY (Continued) **S105805658**

Original Call Material Description:	(Qty=0)
Original Call Location Description:	Arlington PCP-3402 S Glebe Rd-Arlington-VA--Arlington County
Incident Ongoing at time of Call:	No
Agencies Notified (Y/N):	NO
Other Agencies:	Not reported
Permitted (Y/N):	No
Call Reported By Company Name:	Tim Peterson
Call Property Owner Company Name:	Not reported
Call Property Owner Name:	Not reported
Site Summary:	Not reported

Name:	Not reported
Address:	3402 S GLEBE RD
City,State,Zip:	ARLINGTON, VA
City,State,Zip:	ARLINGTON, VA
Fips City/County:	013/Arlington County
Status:	Closed
Reference Id:	257466
IR Number:	2001-N-0406
Associated IR:	Not reported
Incident Date:	12/18/2000
Call Received Date:	12/19/2000
Closure Comments:	See Site Comments for details
Threat To:	Not reported
Terrorism (Y/N):	NO
Characterize Incident:	Not reported
Incident Type:	Air(Air), SSO(Water)
Incident Subtype:	"SSO,Air"
Materials:	Not reported
Effect To Receptor:	Not reported
Water Body:	Not reported
Low Quantity To Water:	Not reported
High Quantity To Water:	Not reported
Quantity Units:	Not reported
Other Receptors:	Indoor Air
RP Company:	Not reported
RP Name:	Not reported
Property Owner:	Not reported
Property Company:	Not reported
Duration Of Event (Hrs):	Not reported
Impacts:	Not reported
Other Impacts:	Not reported
Steps Taken:	Not reported
Steps Taken Description:	Not reported
System Components:	Not reported
Other System Components:	Not reported
Cause Of Event:	Not reported
Corrective Action Taken:	Not reported
Weather Status:	No
Precipitation (Wet):	Not reported
Discharge Type:	Not reported
Discharge Volume:	Not reported
Unknown Discharge (Y/N):	NO
Site Name:	ARLINGTON PCP
Closure Date:	12/19/2000
Orig. Call Incident Description:	Household sick suspect foul odor coming from PCP
Original Call Material Description:	(Qty=0)

ARLINGTON COUNTY WATER POLLUTION CONTROL FACILITY (Continued) **S105805658**

Original Call Location Description:	Arlington PCP-3402 S Glebe Rd-Arlington-VA--Arlington County
Incident Ongoing at time of Call:	No
Agencies Notified (Y/N):	NO
Other Agencies:	Not reported
Permitted (Y/N):	No
Call Reported By Company Name:	Tim Peterson
Call Property Owner Company Name:	Not reported
Call Property Owner Name:	Not reported
Site Summary:	Not reported
Name:	Not reported
Address:	3402 S GLEBE RD
City,State,Zip:	ARLINGTON, VA
City,State,Zip:	ARLINGTON, VA
Fips City/County:	013/Arlington County
Status:	Closed
Reference Id:	256983
IR Number:	2001-N-0576
Associated IR:	Not reported
Incident Date:	Not reported
Call Received Date:	02/21/2001
Closure Comments:	See Site Comments for details
Threat To:	Not reported
Terrorism (Y/N):	NO
Characterize Incident:	Not reported
Incident Type:	SSO(Water)
Incident Subtype:	SSO
Materials:	Sewage
Effect To Receptor:	Not reported
Water Body:	Not reported
Low Quantity To Water:	Not reported
High Quantity To Water:	Not reported
Quantity Units:	Not reported
Other Receptors:	Not reported
RP Company:	Arlington PCP
RP Name:	Not reported
Property Owner:	Not reported
Property Company:	Not reported
Duration Of Event (Hrs):	Not reported
Impacts:	Not reported
Other Impacts:	Not reported
Steps Taken:	Not reported
Steps Taken Description:	Not reported
System Components:	Not reported
Other System Components:	Not reported
Cause Of Event:	Not reported
Corrective Action Taken:	Not reported
Weather Status:	No
Precipitation (Wet):	Not reported
Discharge Type:	Not reported
Discharge Volume:	Not reported
Unknown Discharge (Y/N):	NO
Site Name:	ARLINGTON PCP
Closure Date:	02/21/2001
Orig. Call Incident Description:	ongoing issue regarding line reaction tank (jan Report) tank still leaking, using sump pumps to redirect flow back into tank. Took precaution of closing one storm drain in that area, problem will

ARLINGTON COUNTY WATER POLLUTION CONTROL FACILITY (Continued) **S105805658**

	continue as long as construction at site. Hoping to put permanent solution in summer, when construction complete
Original Call Material Description:	wastewater (Qty=0)
Original Call Location Description:	Arlington PCP-3402 S Glebe Rd-Arlington-VA--Arlington County
Incident Ongoing at time of Call:	No
Agencies Notified (Y/N):	NO
Other Agencies:	Not reported
Permitted (Y/N):	No
Call Reported By Company Name:	Joycelyn Francois
Call Property Owner Company Name:	Not reported
Call Property Owner Name:	Not reported
Site Summary:	Not reported
Name:	Not reported
Address:	3402 S GLEBE RD
City,State,Zip:	ARLINGTON, VA
City,State,Zip:	ARLINGTON, VA
Fips City/County:	013/Arlington County
Status:	Closed
Reference Id:	256983
IR Number:	2001-N-0576
Associated IR:	Not reported
Incident Date:	Not reported
Call Received Date:	02/21/2001
Closure Comments:	See Site Comments for details
Threat To:	Not reported
Terrorism (Y/N):	NO
Characterize Incident:	Not reported
Incident Type:	SSO(Water)
Incident Subtype:	SSO
Materials:	Sewage
Effect To Receptor:	Not reported
Water Body:	Not reported
Low Quantity To Water:	Not reported
High Quantity To Water:	Not reported
Quantity Units:	Not reported
Other Receptors:	Not reported
RP Company:	Arlington PCP
RP Name:	Not reported
Property Owner:	Not reported
Property Company:	Not reported
Duration Of Event (Hrs):	Not reported
Impacts:	Not reported
Other Impacts:	Not reported
Steps Taken:	Not reported
Steps Taken Description:	Not reported
System Components:	Not reported
Other System Components:	Not reported
Cause Of Event:	Not reported
Corrective Action Taken:	Not reported
Weather Status:	No
Precipitation (Wet):	Not reported
Discharge Type:	Not reported
Discharge Volume:	Not reported
Unknown Discharge (Y/N):	NO
Site Name:	ARLINGTON PCP
Closure Date:	02/21/2001

ARLINGTON COUNTY WATER POLLUTION CONTROL FACILITY (Continued) **S105805658**

Orig. Call Incident Description:	ongoing issue regarding line reaction tank (jan Report) tank still leaking, using sump pumps to redirect flow back into tank. Took precaution of closing one storm drain in that area, problem will continue as long as construction at site. Hoping to put permanent solution in summer, when construction complete
Original Call Material Description:	wastewater (Qty=0)
Original Call Location Description:	Arlington PCP-3402 S Glebe Rd-Arlington-VA--Arlington County
Incident Ongoing at time of Call:	No
Agencies Notified (Y/N):	NO
Other Agencies:	Not reported
Permitted (Y/N):	No
Call Reported By Company Name:	Joycelyn Francois
Call Property Owner Company Name:	Not reported
Call Property Owner Name:	Not reported
Site Summary:	Not reported
Name:	Not reported
Address:	3402 S GLEBE RD
City,State,Zip:	ARLINGTON, VA 22202
City,State,Zip:	ARLINGTON, VA 22202
Fips City/County:	013/Arlington County
Status:	Closed
Reference Id:	256780
IR Number:	2001-N-0745
Associated IR:	Not reported
Incident Date:	03/30/2001
Call Received Date:	04/04/2001
Closure Comments:	See Site Comments for details
Threat To:	Not reported
Terrorism (Y/N):	NO
Characterize Incident:	Not reported
Incident Type:	SSO(Water)
Incident Subtype:	SSO
Materials:	Sewage
Effect To Receptor:	Not reported
Water Body:	Four Mile Run
Low Quantity To Water:	-1
High Quantity To Water:	-1
Quantity Units:	Gallons
Other Receptors:	Not reported
RP Company:	Not reported
RP Name:	Not reported
Property Owner:	Not reported
Property Company:	Not reported
Duration Of Event (Hrs):	Not reported
Impacts:	Not reported
Other Impacts:	Not reported
Steps Taken:	Not reported
Steps Taken Description:	Not reported
System Components:	Not reported
Other System Components:	Not reported
Cause Of Event:	Not reported
Corrective Action Taken:	Not reported
Weather Status:	No
Precipitation (Wet):	Not reported
Discharge Type:	Not reported
Discharge Volume:	Not reported

ARLINGTON COUNTY WATER POLLUTION CONTROL FACILITY (Continued) **S105805658**

Unknown Discharge (Y/N):	NO
Site Name:	ARLINGTON PCP
Closure Date:	04/04/2001
Orig. Call Incident Description:	Bypass of the Secondary System
Original Call Material Description:	sewage (Qty=3661000)
Original Call Location Description:	Arlington PCP-3402 S Glebe Rd-Arlington-VA-22202-Arlington County
Incident Ongoing at time of Call:	No
Agencies Notified (Y/N):	NO
Other Agencies:	Not reported
Permitted (Y/N):	No
Call Reported By Company Name:	Larry Slattery
Call Property Owner Company Name:	Not reported
Call Property Owner Name:	Not reported
Site Summary:	Not reported

Name:	Not reported
Address:	3402 S GLEBE RD
City,State,Zip:	ARLINGTON, VA 22202
City,State,Zip:	ARLINGTON, VA 22202
Fips City/County:	013/Arlington County
Status:	Closed
Reference Id:	256780
IR Number:	2001-N-0745
Associated IR:	Not reported
Incident Date:	03/30/2001
Call Received Date:	04/04/2001
Closure Comments:	See Site Comments for details
Threat To:	Not reported
Terrorism (Y/N):	NO
Characterize Incident:	Not reported
Incident Type:	SSO(Water)
Incident Subtype:	SSO
Materials:	Sewage
Effect To Receptor:	Not reported
Water Body:	Four Mile Run
Low Quantity To Water:	-1
High Quantity To Water:	-1
Quantity Units:	Gallons
Other Receptors:	Not reported
RP Company:	Not reported
RP Name:	Not reported
Property Owner:	Not reported
Property Company:	Not reported
Duration Of Event (Hrs):	Not reported
Impacts:	Not reported
Other Impacts:	Not reported
Steps Taken:	Not reported
Steps Taken Description:	Not reported
System Components:	Not reported
Other System Components:	Not reported
Cause Of Event:	Not reported
Corrective Action Taken:	Not reported
Weather Status:	No
Precipitation (Wet):	Not reported
Discharge Type:	Not reported
Discharge Volume:	Not reported
Unknown Discharge (Y/N):	NO

ARLINGTON COUNTY WATER POLLUTION CONTROL FACILITY (Continued) **S105805658**

Site Name:	ARLINGTON PCP
Closure Date:	04/04/2001
Orig. Call Incident Description:	Bypass of the Secondary System
Original Call Material Description:	sewage (Qty=3661000)
Original Call Location Description:	Arlington PCP-3402 S Glebe Rd-Arlington-VA-22202-Arlington County
Incident Ongoing at time of Call:	No
Agencies Notified (Y/N):	NO
Other Agencies:	Not reported
Permitted (Y/N):	No
Call Reported By Company Name:	Larry Slattery
Call Property Owner Company Name:	Not reported
Call Property Owner Name:	Not reported
Site Summary:	Not reported
Name:	Not reported
Address:	3402 S GLEBE ROAD
City,State,Zip:	ARLINGTON, VA
City,State,Zip:	ARLINGTON, VA
Fips City/County:	013/Arlington County
Status:	Closed
Reference Id:	14524
IR Number:	2012-N-2979
Associated IR:	Not reported
Incident Date:	05/11/2012
Call Received Date:	05/18/2012
Closure Comments:	NFA
Threat To:	Not reported
Terrorism (Y/N):	N
Characterize Incident:	Accidental
Incident Type:	Point Source(Water), Water(Water)
Incident Subtype:	Point Source * Water
Materials:	Sewage
Effect To Receptor:	Impacted
Water Body:	Fourmile Run/Potomac River
Low Quantity To Water:	10
High Quantity To Water:	10
Quantity Units:	Gallons
Other Receptors:	Not reported
RP Company:	Not reported
RP Name:	Not reported
Property Owner:	Not reported
Property Company:	Not reported
Duration Of Event (Hrs):	0
Impacts:	Not reported
Other Impacts:	Not reported
Steps Taken:	Not reported
Steps Taken Description:	Not reported
System Components:	Not reported
Other System Components:	Not reported
Cause Of Event:	Not reported
Corrective Action Taken:	Not reported
Weather Status:	No
Precipitation (Wet):	0
Discharge Type:	Not reported
Discharge Volume:	0
Unknown Discharge (Y/N):	N
Site Name:	ARLINGTON WWTF-SEWAGE SPILL FROM VAC TRUCK

ARLINGTON COUNTY WATER POLLUTION CONTROL FACILITY (Continued) **S105805658**

Closure Date:	05/18/2012
Orig. Call Incident Description:	Today there was a sewer spill at the WPCP. This happened when we were dumping the debris body of the vactor truck. A small amount of sewage entered the storm sewer, approximately 10 gallons. The 5 day letter will follow
Original Call Material Description:	sewage
Original Call Location Description:	Arlington WWTF, 3402 S Glebe Rd
Incident Ongoing at time of Call:	No
Agencies Notified (Y/N):	N
Other Agencies:	Not reported
Permitted (Y/N):	No
Call Reported By Company Name:	Arlington Co
Call Property Owner Company Name:	Not reported
Call Property Owner Name:	Not reported
Site Summary:	Today there was a sewer spill at the WPCP. This happened when we were dumping the debris body of the vactor truck. A small amount of sewage entered the storm sewer, approximately 10 gallons. The 5 day letter will follow
Name:	Not reported
Address:	3402 S GLEBE ROAD
City,State,Zip:	ARLINGTON, VA
City,State,Zip:	ARLINGTON, VA
Fips City/County:	013/Arlington County
Status:	Closed
Reference Id:	14524
IR Number:	2012-N-2979
Associated IR:	Not reported
Incident Date:	05/11/2012
Call Received Date:	05/18/2012
Closure Comments:	NFA
Threat To:	Not reported
Terrorism (Y/N):	N
Characterize Incident:	Accidental
Incident Type:	Point Source(Water), Water(Water)
Incident Subtype:	Point Source * Water
Materials:	Sewage
Effect To Receptor:	Impacted
Water Body:	Fourmile Run/Potomac River
Low Quantity To Water:	10
High Quantity To Water:	10
Quantity Units:	Gallons
Other Receptors:	Not reported
RP Company:	Not reported
RP Name:	Not reported
Property Owner:	Not reported
Property Company:	Not reported
Duration Of Event (Hrs):	0
Impacts:	Not reported
Other Impacts:	Not reported
Steps Taken:	Not reported
Steps Taken Description:	Not reported
System Components:	Not reported
Other System Components:	Not reported
Cause Of Event:	Not reported
Corrective Action Taken:	Not reported
Weather Status:	No

ARLINGTON COUNTY WATER POLLUTION CONTROL FACILITY (Continued) **S105805658**

Precipitation (Wet):	0
Discharge Type:	Not reported
Discharge Volume:	0
Unknown Discharge (Y/N):	N
Site Name:	ARLINGTON WWTF-SEWAGE SPILL FROM VAC TRUCK
Closure Date:	05/18/2012
Orig. Call Incident Description:	Today there was a sewer spill at the WPCP. This happened when we were dumping the debris body of the vactor truck. A small amount of sewage entered the storm sewer, approximately 10 gallons. The 5 day letter will follow
Original Call Material Description:	sewage
Original Call Location Description:	Arlington WWTF, 3402 S Glebe Rd
Incident Ongoing at time of Call:	No
Agencies Notified (Y/N):	N
Other Agencies:	Not reported
Permitted (Y/N):	No
Call Reported By Company Name:	Arlington Co
Call Property Owner Company Name:	Not reported
Call Property Owner Name:	Not reported
Site Summary:	Today there was a sewer spill at the WPCP. This happened when we were dumping the debris body of the vactor truck. A small amount of sewage entered the storm sewer, approximately 10 gallons. The 5 day letter will follow
Name:	Not reported
Address:	3402 S GLEBE RD
City,State,Zip:	ARLINGTON, VA
City,State,Zip:	ARLINGTON, VA
Fips City/County:	013/Arlington County
Status:	Closed
Reference Id:	285801
IR Number:	2009-N-0724
Associated IR:	Not reported
Incident Date:	06/03/2009
Call Received Date:	06/04/2009
Closure Comments:	See Site Comments for details
Threat To:	Not reported
Terrorism (Y/N):	NO
Characterize Incident:	Not reported
Incident Type:	SSO(Water)
Incident Subtype:	SSO
Materials:	Sewage
Effect To Receptor:	Not reported
Water Body:	Four Mile Run
Low Quantity To Water:	-1
High Quantity To Water:	-1
Quantity Units:	Gallons
Other Receptors:	Not reported
RP Company:	Not reported
RP Name:	Not reported
Property Owner:	Not reported
Property Company:	Not reported
Duration Of Event (Hrs):	Not reported
Impacts:	Not reported
Other Impacts:	Not reported
Steps Taken:	Not reported
Steps Taken Description:	Not reported

ARLINGTON COUNTY WATER POLLUTION CONTROL FACILITY (Continued) **S105805658**

System Components:	Not reported
Other System Components:	Not reported
Cause Of Event:	Not reported
Corrective Action Taken:	Not reported
Weather Status:	No
Precipitation (Wet):	Not reported
Discharge Type:	Not reported
Discharge Volume:	Not reported
Unknown Discharge (Y/N):	NO
Site Name:	ARLINGTON COUNTY WATER POLLUTION CONTROL FACILITY
Closure Date:	06/12/2009
Orig. Call Incident Description:	External bypass do to weather & construction. Start 06/03/09 at 2217 hrs; end 06/05 @1231.
Original Call Material Description:	sewage (Qty=31.99 mil)
Original Call Location Description:	Arlington WPCP-3402 S Glebe Rd-Arlington-VA--Arlington County
Incident Ongoing at time of Call:	No
Agencies Notified (Y/N):	NO
Other Agencies:	Not reported
Permitted (Y/N):	No
Call Reported By Company Name:	J Garrett
Call Property Owner Company Name:	Not reported
Call Property Owner Name:	Not reported
Site Summary:	Not reported

Name:	Not reported
Address:	3402 S GLEBE RD
City,State,Zip:	ARLINGTON, VA
City,State,Zip:	ARLINGTON, VA
Fips City/County:	013/Arlington County
Status:	Closed
Reference Id:	285801
IR Number:	2009-N-0724
Associated IR:	Not reported
Incident Date:	06/03/2009
Call Received Date:	06/04/2009
Closure Comments:	See Site Comments for details
Threat To:	Not reported
Terrorism (Y/N):	NO
Characterize Incident:	Not reported
Incident Type:	SSO(Water)
Incident Subtype:	SSO
Materials:	Sewage
Effect To Receptor:	Not reported
Water Body:	Four Mile Run
Low Quantity To Water:	-1
High Quantity To Water:	-1
Quantity Units:	Gallons
Other Receptors:	Not reported
RP Company:	Not reported
RP Name:	Not reported
Property Owner:	Not reported
Property Company:	Not reported
Duration Of Event (Hrs):	Not reported
Impacts:	Not reported
Other Impacts:	Not reported
Steps Taken:	Not reported
Steps Taken Description:	Not reported

ARLINGTON COUNTY WATER POLLUTION CONTROL FACILITY (Continued) **S105805658**

System Components:	Not reported
Other System Components:	Not reported
Cause Of Event:	Not reported
Corrective Action Taken:	Not reported
Weather Status:	No
Precipitation (Wet):	Not reported
Discharge Type:	Not reported
Discharge Volume:	Not reported
Unknown Discharge (Y/N):	NO
Site Name:	ARLINGTON COUNTY WATER POLLUTION CONTROL FACILITY
Closure Date:	06/12/2009
Orig. Call Incident Description:	External bypass do to weather & construction. Start 06/03/09 at 2217 hrs; end 06/05 @1231.
Original Call Material Description:	sewage (Qty=31.99 mil)
Original Call Location Description:	Arlington WPCP-3402 S Glebe Rd-Arlington-VA--Arlington County
Incident Ongoing at time of Call:	No
Agencies Notified (Y/N):	NO
Other Agencies:	Not reported
Permitted (Y/N):	No
Call Reported By Company Name:	J Garrett
Call Property Owner Company Name:	Not reported
Call Property Owner Name:	Not reported
Site Summary:	Not reported

Name:	Not reported
Address:	3402 S GLEBE RD
City,State,Zip:	ARLINGTON, VA
City,State,Zip:	ARLINGTON, VA
Fips City/County:	013/Arlington County
Status:	Closed
Reference Id:	285815
IR Number:	2009-N-0738
Associated IR:	Not reported
Incident Date:	06/05/2009
Call Received Date:	06/05/2009
Closure Comments:	See Site Comments for details
Threat To:	Not reported
Terrorism (Y/N):	NO
Characterize Incident:	Not reported
Incident Type:	SSO(Water)
Incident Subtype:	SSO
Materials:	Sewage
Effect To Receptor:	Not reported
Water Body:	Four Mile Run
Low Quantity To Water:	-1
High Quantity To Water:	-1
Quantity Units:	Gallons
Other Receptors:	Not reported
RP Company:	Not reported
RP Name:	Not reported
Property Owner:	Not reported
Property Company:	Not reported
Duration Of Event (Hrs):	Not reported
Impacts:	Not reported
Other Impacts:	Not reported
Steps Taken:	Not reported
Steps Taken Description:	Not reported

ARLINGTON COUNTY WATER POLLUTION CONTROL FACILITY (Continued) **S105805658**

System Components:	Not reported
Other System Components:	Not reported
Cause Of Event:	Not reported
Corrective Action Taken:	Not reported
Weather Status:	No
Precipitation (Wet):	Not reported
Discharge Type:	Not reported
Discharge Volume:	Not reported
Unknown Discharge (Y/N):	NO
Site Name:	ARLINGTON WWTP
Closure Date:	07/08/2009
Orig. Call Incident Description:	External bypass do to weather & construction: Start 06/05/09 at 0957hrs; end 06/06 @ 0205.
Original Call Material Description:	sewage (Qty=18.4 mil)
Original Call Location Description:	Arlington WWTP-3402 S Glebe Rd-Arlington-VA--Arlington County
Incident Ongoing at time of Call:	No
Agencies Notified (Y/N):	NO
Other Agencies:	Not reported
Permitted (Y/N):	No
Call Reported By Company Name:	J Garrett/L Slattery
Call Property Owner Company Name:	Not reported
Call Property Owner Name:	Not reported
Site Summary:	Not reported

Name:	Not reported
Address:	3402 S GLEBE RD
City,State,Zip:	ARLINGTON, VA
City,State,Zip:	ARLINGTON, VA
Fips City/County:	013/Arlington County
Status:	Closed
Reference Id:	285815
IR Number:	2009-N-0738
Associated IR:	Not reported
Incident Date:	06/05/2009
Call Received Date:	06/05/2009
Closure Comments:	See Site Comments for details
Threat To:	Not reported
Terrorism (Y/N):	NO
Characterize Incident:	Not reported
Incident Type:	SSO(Water)
Incident Subtype:	SSO
Materials:	Sewage
Effect To Receptor:	Not reported
Water Body:	Four Mile Run
Low Quantity To Water:	-1
High Quantity To Water:	-1
Quantity Units:	Gallons
Other Receptors:	Not reported
RP Company:	Not reported
RP Name:	Not reported
Property Owner:	Not reported
Property Company:	Not reported
Duration Of Event (Hrs):	Not reported
Impacts:	Not reported
Other Impacts:	Not reported
Steps Taken:	Not reported
Steps Taken Description:	Not reported

ARLINGTON COUNTY WATER POLLUTION CONTROL FACILITY (Continued) **S105805658**

System Components:	Not reported
Other System Components:	Not reported
Cause Of Event:	Not reported
Corrective Action Taken:	Not reported
Weather Status:	No
Precipitation (Wet):	Not reported
Discharge Type:	Not reported
Discharge Volume:	Not reported
Unknown Discharge (Y/N):	NO
Site Name:	ARLINGTON WWTP
Closure Date:	07/08/2009
Orig. Call Incident Description:	External bypass do to weather & construction: Start 06/05/09 at 0957hrs; end 06/06 @ 0205.
Original Call Material Description:	sewage (Qty=18.4 mil)
Original Call Location Description:	Arlington WWTP-3402 S Glebe Rd-Arlington-VA--Arlington County
Incident Ongoing at time of Call:	No
Agencies Notified (Y/N):	NO
Other Agencies:	Not reported
Permitted (Y/N):	No
Call Reported By Company Name:	J Garrett/L Slattery
Call Property Owner Company Name:	Not reported
Call Property Owner Name:	Not reported
Site Summary:	Not reported

Name:	ARLINGTON WPCP
Address:	3402 S GLEBE RD.
City,State,Zip:	ARLINGTON, VA
City,State,Zip:	ARLINGTON, VA
Fips City/County:	013/Arlington County
Status:	Closed
Reference Id:	23999
IR Number:	2014-N-1907
Associated IR:	Not reported
Incident Date:	01/04/2014
Call Received Date:	01/08/2014
Closure Comments:	Five-Day Rec'd 1/8/14 by email to M. Miller & Ed Stuart.
Threat To:	Not reported
Terrorism (Y/N):	N
Characterize Incident:	Unknown
Incident Type:	Water(Water)
Incident Subtype:	Water
Materials:	Fully Treated Effluent
Effect To Receptor:	Not reported
Water Body:	Not reported
Low Quantity To Water:	Not reported
High Quantity To Water:	Not reported
Quantity Units:	Not reported
Other Receptors:	Not reported
RP Company:	Not reported
RP Name:	Not reported
Property Owner:	Not reported
Property Company:	Not reported
Duration Of Event (Hrs):	-1
Impacts:	Other
Other Impacts:	Not reported
Steps Taken:	Not reported
Steps Taken Description:	Not reported

ARLINGTON COUNTY WATER POLLUTION CONTROL FACILITY (Continued) **S105805658**

System Components: Not reported
Other System Components: Not reported
Cause Of Event: Not reported
Corrective Action Taken: Repairing broken pipe. Underground valve is still closed & will remain closed until warmer temperatures return; no operational impact to plant.
Weather Status: No
Precipitation (Wet): 0
Discharge Type: Yes
Discharge Volume: 100
Unknown Discharge (Y/N): N
Site Name: ARLINGTON WPCP FULLY-TREATED EFFLUENT (PEW) INTO STORM DRAIN
Closure Date: 01/08/2014
Orig. Call Incident Description: (From VDEM)Plant Effluent Water (PEW) line froze causing a 100 gallons of fully-treated waste water to overflow & go into a storm drain that flows into the Four Mile Run Creek. (5-Day Rpt Info)This is a follow-up report w/add'l details re: the 1/4/14 unauthorized discharge of plant effluent water (PEW)? On 1/4/2014, at 2:30 pm, plant effluent water (PEW) began discharging from a broken 2" 90-deg elbow that had frozen and burst. The PEW line is sparingly used for cleaning scum in the plant's secondary clarifiers. When the break occurred, the majority of the water was discharging into the clarifier, with only a misty spray escaping onto the nearby ground. There is a storm catch basin located about 15 feet from where the break occurred, and the escaping spray began running off from the frozen ground into the catch basin. At 2:54 pm, the Operations staff was able to shut off the underground PEW supply valve. It was estimated that the amount of water that entered the storm catch basin to be about 100 gallons. The shift supervisor notified the acting Operations Manager of the discharge, who in turn, notified the Environmental Management System (EMS) Administrator. The shift supervisor notified the Virginia Department of Environmental Management (VDEM) 24/7 hotline early the morning of 1/5/14 - within the 24-hour notification requirement. There were no observed or reported environmental impacts to the receiving stream as a result of the discharge. Please note that the PEW has been fully treated, including chlorination and dechlorination, and is the same material that the facility discharges 24/7 into the Four Mile Run via its permitted Outfall 001. Way forward: A work order has been initiated for repairing the broken PEW piping. The underground valve is still closed, and will remain closed until warmer temperatures return. There is no operational impact to the plant. The broken piping will be replaced; the line tested; and then put back in service. Please consider this e-mail/update as Arlington County's required 5-day
Original Call Material Description: Fully-Treated Effluent
Original Call Location Description: Arlington Pollution Control Plant, 3402 S. Glebe Rd., Arlington, VA
Incident Ongoing at time of Call: No
Agencies Notified (Y/N): Not reported
Other Agencies: Not reported
Permitted (Y/N): Yes
Call Reported By Company Name: Arlington Pollution Control Plant
Call Property Owner Company Name: Not reported
Call Property Owner Name: Not reported
Site Summary: (From VDEM)Plant Effluent Water (PEW) line froze causing a 100 gallons of fully-treated waste water to overflow & go into a storm drain that flows into the Four Mile Run Creek. (5-Day Rpt Info)This is a follow-up report w/add'l details re: the 1/4/14 unauthorized discharge

ARLINGTON COUNTY WATER POLLUTION CONTROL FACILITY (Continued) **S105805658**

of plant effluent water (PEW)? On 1/4/2014, at 2:30 pm, plant effluent water (PEW) began discharging from a broken 2" 90-deg elbow that had frozen and burst. The PEW line is sparingly used for cleaning scum in the plant's secondary clarifiers. When the break occurred, the majority of the water was discharging into the clarifier, with only a misty spray escaping onto the nearby ground. There is a storm catch basin located about 15 feet from where the break occurred, and the escaping spray began running off from the frozen ground into the catch basin. At 2:54 pm, the Operations staff was able to shut off the underground PEW supply valve. It was estimated that the amount of water that entered the storm catch basin to be about 100 gallons. The shift supervisor notified the acting Operations Manager of the discharge, who in turn, notified the Environmental Management System (EMS) Administrator. The shift supervisor notified the Virginia Department of Environmental Management (VDEM) 24/7 hotline early the morning of 1/5/14 - within the 24-hour notification requirement. There were no observed or reported environmental impacts to the receiving stream as a result of the discharge. Please note that the PEW has been fully treated, including chlorination and dechlorination, and is the same material that the facility discharges 24/7 into the Four Mile Run via its permitted Outfall 001. Way forward: A work order has been initiated for repairing the broken PEW piping. The underground valve is still closed, and will remain closed until warmer temperatures return. There is no operational impact to the plant. The broken piping will be replaced; the line tested; and then put back in service.
Please consider this e-mail/update as Arlington County's required 5-day report per permit VA0025143. Should you have any questions, or require further information, please contact me at your convenience, via any of the below methods.

Name:	ARLINGTON WPCP
Address:	3402 S GLEBE RD.
City,State,Zip:	ARLINGTON, VA
City,State,Zip:	ARLINGTON, VA
Fips City/County:	013/Arlington County
Status:	Closed
Reference Id:	23999
IR Number:	2014-N-1907
Associated IR:	Not reported
Incident Date:	01/04/2014
Call Received Date:	01/08/2014
Closure Comments:	Five-Day Rec'd 1/8/14 by email to M. Miller & Ed Stuart.
Threat To:	Not reported
Terrorism (Y/N):	N
Characterize Incident:	Unknown
Incident Type:	Water(Water)
Incident Subtype:	Water
Materials:	Fully Treated Effluent
Effect To Receptor:	Not reported
Water Body:	Not reported
Low Quantity To Water:	Not reported
High Quantity To Water:	Not reported
Quantity Units:	Not reported
Other Receptors:	Not reported
RP Company:	Not reported
RP Name:	Not reported
Property Owner:	Not reported

ARLINGTON COUNTY WATER POLLUTION CONTROL FACILITY (Continued) **S105805658**

Property Company:	Not reported
Duration Of Event (Hrs):	-1
Impacts:	Other
Other Impacts:	Not reported
Steps Taken:	Not reported
Steps Taken Description:	Not reported
System Components:	Not reported
Other System Components:	Not reported
Cause Of Event:	Not reported
Corrective Action Taken:	Repairing broken pipe. Underground valve is still closed & will remain closed until warmer temperatures return; no operational impact to plant.
Weather Status:	No
Precipitation (Wet):	0
Discharge Type:	Yes
Discharge Volume:	100
Unknown Discharge (Y/N):	N
Site Name:	ARLINGTON WPCP FULLY-TREATED EFFLUENT (PEW) INTO STORM DRAIN
Closure Date:	01/08/2014
Orig. Call Incident Description:	(From VDEM)Plant Effluent Water (PEW) line froze causing a 100 gallons of fully-treated waste water to overflow & go into a storm drain that flows into the Four Mile Run Creek. (5-Day Rpt Info)This is a follow-up report w/add'l details re: the 1/4/14 unauthorized discharge of plant effluent water (PEW)? On 1/4/2014, at 2:30 pm, plant effluent water (PEW) began discharging from a broken 2" 90-deg elbow that had frozen and burst. The PEW line is sparingly used for cleaning scum in the plant's secondary clarifiers. When the break occurred, the majority of the water was discharging into the clarifier, with only a misty spray escaping onto the nearby ground. There is a storm catch basin located about 15 feet from where the break occurred, and the escaping spray began running off from the frozen ground into the catch basin. At 2:54 pm, the Operations staff was able to shut off the underground PEW supply valve. It was estimated that the amount of water that entered the storm catch basin to be about 100 gallons. The shift supervisor notified the acting Operations Manager of the discharge, who in turn, notified the Environmental Management System (EMS) Administrator. The shift supervisor notified the Virginia Department of Environmental Management (VDEM) 24/7 hotline early the morning of 1/5/14 - within the 24-hour notification requirement. There were no observed or reported environmental impacts to the receiving stream as a result of the discharge. Please note that the PEW has been fully treated, including chlorination and dechlorination, and is the same material that the facility discharges 24/7 into the Four Mile Run via its permitted Outfall 001. Way forward: A work order has been initiated for repairing the broken PEW piping. The underground valve is still closed, and will remain closed until warmer temperatures return. There is no operational impact to the plant. The broken piping will be replaced; the line tested; and then put back in service. Please consider this e-mail/update as Arlington County's required 5-day
Original Call Material Description:	Fully-Treated Effluent
Original Call Location Description:	Arlington Pollution Control Plant, 3402 S. Glebe Rd., Arlington, VA
Incident Ongoing at time of Call:	No
Agencies Notified (Y/N):	Not reported
Other Agencies:	Not reported
Permitted (Y/N):	Yes
Call Reported By Company Name:	Arlington Pollution Control Plant

ARLINGTON COUNTY WATER POLLUTION CONTROL FACILITY (Continued) **S105805658**

Call Property Owner Company Name:	Not reported
Call Property Owner Name:	Not reported
Site Summary:	(From VDEM)Plant Effluent Water (PEW) line froze causing a 100 gallons of fully-treated waste water to overflow & go into a storm drain that flows into the Four Mile Run Creek. (5-Day Rpt Info)This is a follow-up report w/add'l details re: the 1/4/14 unauthorized discharge of plant effluent water (PEW)? On 1/4/2014, at 2:30 pm, plant effluent water (PEW) began discharging from a broken 2" 90-deg elbow that had frozen and burst. The PEW line is sparingly used for cleaning scum in the plant's secondary clarifiers. When the break occurred, the majority of the water was discharging into the clarifier, with only a misty spray escaping onto the nearby ground. There is a storm catch basin located about 15 feet from where the break occurred, and the escaping spray began running off from the frozen ground into the catch basin. At 2:54 pm, the Operations staff was able to shut off the underground PEW supply valve. It was estimated that the amount of water that entered the storm catch basin to be about 100 gallons. The shift supervisor notified the acting Operations Manager of the discharge, who in turn, notified the Environmental Management System (EMS) Administrator. The shift supervisor notified the Virginia Department of Environmental Management (VDEM) 24/7 hotline early the morning of 1/5/14 - within the 24-hour notification requirement. There were no observed or reported environmental impacts to the receiving stream as a result of the discharge. Please note that the PEW has been fully treated, including chlorination and dechlorination, and is the same material that the facility discharges 24/7 into the Four Mile Run via its permitted Outfall 001. Way forward: A work order has been initiated for repairing the broken PEW piping. The underground valve is still closed, and will remain closed until warmer temperatures return. There is no operational impact to the plant. The broken piping will be replaced; the line tested; and then put back in service. Please consider this e-mail/update as Arlington County's required 5-day report per permit VA0025143. Should you have any questions, or require further information, please contact me at your convenience, via any of the below methods.

Name:	Not reported
Address:	3402 S GLEBE RD
City,State,Zip:	ARLINGTON, VA
City,State,Zip:	ARLINGTON, VA
Fips City/County:	013/Arlington County
Status:	Closed
Reference Id:	260481
IR Number:	2007-N-0740
Associated IR:	Not reported
Incident Date:	04/15/2007
Call Received Date:	04/16/2007
Closure Comments:	See Site Comments for details
Threat To:	Not reported
Terrorism (Y/N):	NO
Characterize Incident:	Not reported
Incident Type:	SSO(Water)
Incident Subtype:	SSO
Materials:	Sewage
Effect To Receptor:	Not reported
Water Body:	Four Mile Run
Low Quantity To Water:	-1

ARLINGTON COUNTY WATER POLLUTION CONTROL FACILITY (Continued) **S105805658**

High Quantity To Water:	-1
Quantity Units:	Gallons
Other Receptors:	Not reported
RP Company:	Arlington County
RP Name:	Not reported
Property Owner:	Not reported
Property Company:	Not reported
Duration Of Event (Hrs):	Not reported
Impacts:	Not reported
Other Impacts:	Not reported
Steps Taken:	Not reported
Steps Taken Description:	Not reported
System Components:	Not reported
Other System Components:	Not reported
Cause Of Event:	Not reported
Corrective Action Taken:	Not reported
Weather Status:	No
Precipitation (Wet):	Not reported
Discharge Type:	Not reported
Discharge Volume:	Not reported
Unknown Discharge (Y/N):	NO
Site Name:	ARLINGTON COUNTY WATER POLLUTION COUNTYNTROL FACILITY
Closure Date:	04/30/2007
Orig. Call Incident Description:	Bypasses on 4/15 & 4/16 (no feasible alternative due to heavy rainfall on 4/15. Also 11.7 MG of Gravity Filter Influent was diverted from filtration process into disinfection units.
Original Call Material Description:	chlorinated effluent (Qty=approx 20.22 MG)
Original Call Location Description:	Arlington County Water Pollution Countyntrol Facility-3402 S Glebe Rd-Arlington-VA--Arlington County
Incident Ongoing at time of Call:	No
Agencies Notified (Y/N):	NO
Other Agencies:	Not reported
Permitted (Y/N):	No
Call Reported By Company Name:	John Garrett
Call Property Owner Company Name:	Not reported
Call Property Owner Name:	Not reported
Site Summary:	Not reported

Name:	Not reported
Address:	3402 S GLEBE RD
City,State,Zip:	ARLINGTON, VA
City,State,Zip:	ARLINGTON, VA
Fips City/County:	013/Arlington County
Status:	Closed
Reference Id:	260481
IR Number:	2007-N-0740
Associated IR:	Not reported
Incident Date:	04/15/2007
Call Received Date:	04/16/2007
Closure Comments:	See Site Comments for details
Threat To:	Not reported
Terrorism (Y/N):	NO
Characterize Incident:	Not reported
Incident Type:	SSO(Water)
Incident Subtype:	SSO
Materials:	Sewage
Effect To Receptor:	Not reported

ARLINGTON COUNTY WATER POLLUTION CONTROL FACILITY (Continued) **S105805658**

Water Body:	Four Mile Run
Low Quantity To Water:	-1
High Quantity To Water:	-1
Quantity Units:	Gallons
Other Receptors:	Not reported
RP Company:	Arlington County
RP Name:	Not reported
Property Owner:	Not reported
Property Company:	Not reported
Duration Of Event (Hrs):	Not reported
Impacts:	Not reported
Other Impacts:	Not reported
Steps Taken:	Not reported
Steps Taken Description:	Not reported
System Components:	Not reported
Other System Components:	Not reported
Cause Of Event:	Not reported
Corrective Action Taken:	Not reported
Weather Status:	No
Precipitation (Wet):	Not reported
Discharge Type:	Not reported
Discharge Volume:	Not reported
Unknown Discharge (Y/N):	NO
Site Name:	ARLINGTON COUNTY WATER POLLUTION COUNTYNTROL FACILITY
Closure Date:	04/30/2007
Orig. Call Incident Description:	Bypasses on 4/15 & 4/16 (no feasible alternative due to heavy rainfall on 4/15. Also 11.7 MG of Gravity Filter Influent was diverted from filtration process into disinfection units.
Original Call Material Description:	chlorinated effluent (Qty=approx 20.22 MG)
Original Call Location Description:	Arlington County Water Pollution Countyntrol Facility-3402 S Glebe Rd-Arlington-VA--Arlington County
Incident Ongoing at time of Call:	No
Agencies Notified (Y/N):	NO
Other Agencies:	Not reported
Permitted (Y/N):	No
Call Reported By Company Name:	John Garrett
Call Property Owner Company Name:	Not reported
Call Property Owner Name:	Not reported
Site Summary:	Not reported

Name:	Not reported
Address:	3402 S GLEBE RD
City,State,Zip:	ARLINGTON, VA 22202
City,State,Zip:	ARLINGTON, VA 22202
Fips City/County:	013/Arlington County
Status:	Closed
Reference Id:	285324
IR Number:	2009-N-0706
Associated IR:	Not reported
Incident Date:	05/30/2009
Call Received Date:	05/30/2009
Closure Comments:	See Site Comments for details
Threat To:	Not reported
Terrorism (Y/N):	NO
Characterize Incident:	Not reported
Incident Type:	SSO(Water)
Incident Subtype:	SSO

ARLINGTON COUNTY WATER POLLUTION CONTROL FACILITY (Continued) **S105805658**

Materials:	Sewage
Effect To Receptor:	Not reported
Water Body:	Four Mile Run
Low Quantity To Water:	-1
High Quantity To Water:	-1
Quantity Units:	Gallons
Other Receptors:	Not reported
RP Company:	Not reported
RP Name:	Not reported
Property Owner:	LarrySlattery
Property Company:	Arlington Co Dept of Environmental Services
Duration Of Event (Hrs):	Not reported
Impacts:	Not reported
Other Impacts:	Not reported
Steps Taken:	Not reported
Steps Taken Description:	Not reported
System Components:	Not reported
Other System Components:	Not reported
Cause Of Event:	Not reported
Corrective Action Taken:	Not reported
Weather Status:	No
Precipitation (Wet):	Not reported
Discharge Type:	Not reported
Discharge Volume:	Not reported
Unknown Discharge (Y/N):	NO
Site Name:	ARLINGTON COUNTY WATER POLLUTION CONTROL FACILITY, EXTERNAL BYPASS
Closure Date:	06/05/2009
Orig. Call Incident Description:	External bypass is weather & construction related & consisted of primary effluent that had been chlorinated & was released to Four Mile Run receiving waters from 5/30 at 12:50 pm to 5/31 at 11:38 am.
Original Call Material Description:	sewage (Qty=19.86 MG)
Original Call Location Description:	Arlington WPCP External Bypass-3402 South Glebe Rd-Arlington-VA-22202-Arlington County
Incident Ongoing at time of Call:	No
Agencies Notified (Y/N):	NO
Other Agencies:	Not reported
Permitted (Y/N):	No
Call Reported By Company Name:	Mr J Garrett
Call Property Owner Company Name:	Arlington Co Dept of Environmental Services
Call Property Owner Name:	Larry Slattery
Site Summary:	Not reported

Name:	Not reported
Address:	3402 S GLEBE RD
City,State,Zip:	ARLINGTON, VA 22202
City,State,Zip:	ARLINGTON, VA 22202
Fips City/County:	013/Arlington County
Status:	Closed
Reference Id:	285324
IR Number:	2009-N-0706
Associated IR:	Not reported
Incident Date:	05/30/2009
Call Received Date:	05/30/2009
Closure Comments:	See Site Comments for details
Threat To:	Not reported
Terrorism (Y/N):	NO
Characterize Incident:	Not reported

ARLINGTON COUNTY WATER POLLUTION CONTROL FACILITY (Continued) **S105805658**

Incident Type:	SSO(Water)
Incident Subtype:	SSO
Materials:	Sewage
Effect To Receptor:	Not reported
Water Body:	Four Mile Run
Low Quantity To Water:	-1
High Quantity To Water:	-1
Quantity Units:	Gallons
Other Receptors:	Not reported
RP Company:	Not reported
RP Name:	Not reported
Property Owner:	LarrySlattery
Property Company:	Arlington Co Dept of Environmental Services
Duration Of Event (Hrs):	Not reported
Impacts:	Not reported
Other Impacts:	Not reported
Steps Taken:	Not reported
Steps Taken Description:	Not reported
System Components:	Not reported
Other System Components:	Not reported
Cause Of Event:	Not reported
Corrective Action Taken:	Not reported
Weather Status:	No
Precipitation (Wet):	Not reported
Discharge Type:	Not reported
Discharge Volume:	Not reported
Unknown Discharge (Y/N):	NO
Site Name:	ARLINGTON COUNTY WATER POLLUTION CONTROL FACILITY, EXTERNAL BYPASS
Closure Date:	06/05/2009
Orig. Call Incident Description:	External bypass is weather & construction related & consisted of primary effluent that had been chlorinated & was released to Four Mile Run receiving waters from 5/30 at 12:50 pm to 5/31 at 11:38 am.
Original Call Material Description:	sewage (Qty=19.86 MG)
Original Call Location Description:	Arlington WPCP External Bypass-3402 South Glebe Rd-Arlington-VA-22202-Arlington County
Incident Ongoing at time of Call:	No
Agencies Notified (Y/N):	NO
Other Agencies:	Not reported
Permitted (Y/N):	No
Call Reported By Company Name:	Mr J Garrett
Call Property Owner Company Name:	Arlington Co Dept of Environmental Services
Call Property Owner Name:	Larry Slattery
Site Summary:	Not reported

Name:	ARLINGTON COUNTY WATER POLLUTION CONTROL PLANT (WPCP)
Address:	3402 S. GLEBE ROAD
City,State,Zip:	ARLINGTON, VA 22202
City,State,Zip:	ARLINGTON, VA 22202
Fips City/County:	013/Arlington County
Status:	Closed
Reference Id:	28358
IR Number:	Not reported
Associated IR:	Not reported
Incident Date:	07/25/2014
Call Received Date:	07/31/2014
Closure Comments:	NFA
Threat To:	Not reported

ARLINGTON COUNTY WATER POLLUTION CONTROL FACILITY (Continued) **S105805658**

Terrorism (Y/N):	Not reported
Characterize Incident:	Accidental
Incident Type:	Point Source(Water), Water(Water)
Incident Subtype:	Not reported
Materials:	Not reported
Effect To Receptor:	Unknown
Water Body:	Four Mile Run
Low Quantity To Water:	250
High Quantity To Water:	250
Quantity Units:	Gallons
Other Receptors:	Not reported
RP Company:	Not reported
RP Name:	Not reported
Property Owner:	Not reported
Property Company:	Not reported
Duration Of Event (Hrs):	0
Impacts:	Not reported
Other Impacts:	Not reported
Steps Taken:	Not reported
Steps Taken Description:	Not reported
System Components:	Not reported
Other System Components:	Not reported
Cause Of Event:	Not reported
Corrective Action Taken:	Not reported
Weather Status:	No
Precipitation (Wet):	0
Discharge Type:	Yes
Discharge Volume:	250
Unknown Discharge (Y/N):	Not reported
Site Name:	ARLINGTON WWTP
Closure Date:	09/19/2014
Orig. Call Incident Description:	On Friday, July 25th, sometime between 0800 and 1000, approximately 250 gallons of Plant Effluent Water (PEW) entered the storm sewer system on the north side of the Wastewater Plant, eventually discharging to storm Outfall 004 into the Four Mile Run receiving stream.
Original Call Material Description:	Treated plant effluent
Original Call Location Description:	reported to S. Allen via email 7/28/2014 at 4:34pm. Arlington County Water Pollution Control Plant (WPCP) Water Pollution Control Division 3402 South Glebe Rd. Arlington, VA 22202-2398
Incident Ongoing at time of Call:	No
Agencies Notified (Y/N):	Not reported
Other Agencies:	Not reported
Permitted (Y/N):	Yes
Call Reported By Company Name:	Arlington WWTP, Department of Environmental Services
Call Property Owner Company Name:	Not reported
Call Property Owner Name:	Not reported
Site Summary:	On Friday, July 25th, sometime between 0800 and 1000, approximately 250 gallons of Plant Effluent Water (PEW) entered the storm sewer system on the north side of the Wastewater Plant, eventually discharging to storm Outfall 004 into the Four Mile Run receiving stream.
Name:	ARLINGTON COUNTY WATER POLLUTION CONTROL PLANT (WPCP)
Address:	3402 S. GLEBE ROAD
City,State,Zip:	ARLINGTON, VA 22202
City,State,Zip:	ARLINGTON, VA 22202

ARLINGTON COUNTY WATER POLLUTION CONTROL FACILITY (Continued) **S105805658**

Fips City/County:	013/Arlington County
Status:	Closed
Reference Id:	28358
IR Number:	Not reported
Associated IR:	Not reported
Incident Date:	07/25/2014
Call Received Date:	07/31/2014
Closure Comments:	NFA
Threat To:	Not reported
Terrorism (Y/N):	Not reported
Characterize Incident:	Accidental
Incident Type:	Point Source(Water), Water(Water)
Incident Subtype:	Not reported
Materials:	Not reported
Effect To Receptor:	Unknown
Water Body:	Four Mile Run
Low Quantity To Water:	250
High Quantity To Water:	250
Quantity Units:	Gallons
Other Receptors:	Not reported
RP Company:	Not reported
RP Name:	Not reported
Property Owner:	Not reported
Property Company:	Not reported
Duration Of Event (Hrs):	0
Impacts:	Not reported
Other Impacts:	Not reported
Steps Taken:	Not reported
Steps Taken Description:	Not reported
System Components:	Not reported
Other System Components:	Not reported
Cause Of Event:	Not reported
Corrective Action Taken:	Not reported
Weather Status:	No
Precipitation (Wet):	0
Discharge Type:	Yes
Discharge Volume:	250
Unknown Discharge (Y/N):	Not reported
Site Name:	ARLINGTON WWTP
Closure Date:	09/19/2014
Orig. Call Incident Description:	On Friday, July 25th, sometime between 0800 and 1000, approximately 250 gallons of Plant Effluent Water (PEW) entered the storm sewer system on the north side of the Wastewater Plant, eventually discharging to storm Outfall 004 into the Four Mile Run receiving stream.
Original Call Material Description:	Treated plant effluent
Original Call Location Description:	reported to S. Allen via email 7/28/2014 at 4:34pm. Arlington County Water Pollution Control Plant (WPCP) Water Pollution Control Division 3402 South Glebe Rd. Arlington, VA 22202-2398
Incident Ongoing at time of Call:	No
Agencies Notified (Y/N):	Not reported
Other Agencies:	Not reported
Permitted (Y/N):	Yes
Call Reported By Company Name:	Arlington WWTP, Department of Environmental Services
Call Property Owner Company Name:	Not reported
Call Property Owner Name:	Not reported
Site Summary:	On Friday, July 25th, sometime between 0800 and 1000, approximately

ARLINGTON COUNTY WATER POLLUTION CONTROL FACILITY (Continued) **S105805658**

250 gallons of Plant Effluent Water (PEW) entered the storm sewer system on the north side of the Wastewater Plant, eventually discharging to storm Outfall 004 into the Four Mile Run receiving stream.

Name:	Not reported
Address:	3402 S GLEBE RD
City,State,Zip:	ARLINGTON, VA 22202
City,State,Zip:	ARLINGTON, VA 22202
Fips City/County:	013/Arlington County
Status:	Closed
Reference Id:	285204
IR Number:	2009-N-0700
Associated IR:	Not reported
Incident Date:	05/26/2009
Call Received Date:	05/26/2009
Closure Comments:	See Site Comments for details
Threat To:	Not reported
Terrorism (Y/N):	NO
Characterize Incident:	Not reported
Incident Type:	SSO(Water)
Incident Subtype:	SSO
Materials:	Sewage
Effect To Receptor:	Not reported
Water Body:	Four Mile Run
Low Quantity To Water:	-1
High Quantity To Water:	-1
Quantity Units:	Gallons
Other Receptors:	Not reported
RP Company:	Not reported
RP Name:	Not reported
Property Owner:	Not reported
Property Company:	Not reported
Duration Of Event (Hrs):	Not reported
Impacts:	Not reported
Other Impacts:	Not reported
Steps Taken:	Not reported
Steps Taken Description:	Not reported
System Components:	Not reported
Other System Components:	Not reported
Cause Of Event:	Not reported
Corrective Action Taken:	Not reported
Weather Status:	No
Precipitation (Wet):	Not reported
Discharge Type:	Not reported
Discharge Volume:	Not reported
Unknown Discharge (Y/N):	NO
Site Name:	ARLINGTON COUNTY WATER POLLUTION CONTROL FACILITY
Closure Date:	06/10/2009
Orig. Call Incident Description:	WPCP initiated an external bypass. Discharge was partially treated wastewater into Four Mile Run which discharges to the Potomac River.
Original Call Material Description:	sewage (Qty=19.6 MGD)
Original Call Location Description:	Arlington Water Pollution Control Plant-3402 South Glebe Rd-Arlington-VA-22202-Arlington County
Incident Ongoing at time of Call:	No
Agencies Notified (Y/N):	NO
Other Agencies:	Not reported

ARLINGTON COUNTY WATER POLLUTION CONTROL FACILITY (Continued) **S105805658**

Permitted (Y/N):	No
Call Reported By Company Name:	Larry Slattery
Call Property Owner Company Name:	Not reported
Call Property Owner Name:	Not reported
Site Summary:	Not reported
Name:	Not reported
Address:	3402 S GLEBE RD
City,State,Zip:	ARLINGTON, VA 22202
City,State,Zip:	ARLINGTON, VA 22202
Fips City/County:	013/Arlington County
Status:	Closed
Reference Id:	285204
IR Number:	2009-N-0700
Associated IR:	Not reported
Incident Date:	05/26/2009
Call Received Date:	05/26/2009
Closure Comments:	See Site Comments for details
Threat To:	Not reported
Terrorism (Y/N):	NO
Characterize Incident:	Not reported
Incident Type:	SSO(Water)
Incident Subtype:	SSO
Materials:	Sewage
Effect To Receptor:	Not reported
Water Body:	Four Mile Run
Low Quantity To Water:	-1
High Quantity To Water:	-1
Quantity Units:	Gallons
Other Receptors:	Not reported
RP Company:	Not reported
RP Name:	Not reported
Property Owner:	Not reported
Property Company:	Not reported
Duration Of Event (Hrs):	Not reported
Impacts:	Not reported
Other Impacts:	Not reported
Steps Taken:	Not reported
Steps Taken Description:	Not reported
System Components:	Not reported
Other System Components:	Not reported
Cause Of Event:	Not reported
Corrective Action Taken:	Not reported
Weather Status:	No
Precipitation (Wet):	Not reported
Discharge Type:	Not reported
Discharge Volume:	Not reported
Unknown Discharge (Y/N):	NO
Site Name:	ARLINGTON COUNTY WATER POLLUTION CONTROL FACILITY
Closure Date:	06/10/2009
Orig. Call Incident Description:	WPCP initiated an external bypass. Discharge was partially treated wastewater into Four Mile Run which discharges to the Potomac River.
Original Call Material Description:	sewage (Qty=19.6 MGD)
Original Call Location Description:	Arlington Water Pollution Control Plant-3402 South Glebe Rd-Arlington-VA-22202-Arlington County
Incident Ongoing at time of Call:	No
Agencies Notified (Y/N):	NO

ARLINGTON COUNTY WATER POLLUTION CONTROL FACILITY (Continued) **S105805658**

Other Agencies:	Not reported
Permitted (Y/N):	No
Call Reported By Company Name:	Larry Slattery
Call Property Owner Company Name:	Not reported
Call Property Owner Name:	Not reported
Site Summary:	Not reported

Name:	ARLINGTON COUNTY WATER POLLUTION CONTROL FACILITY
Address:	3402 S. GLEBE RD
City,State,Zip:	ARLINGTON, VA 22202
City,State,Zip:	ARLINGTON, VA 22202
Fips City/County:	013/Arlington County
Status:	Closed
Reference Id:	56289
IR Number:	2016-N-2961
Associated IR:	Not reported
Incident Date:	03/26/2016
Call Received Date:	04/04/2016
Closure Comments:	lttr rcvd
Threat To:	Not reported
Terrorism (Y/N):	N
Characterize Incident:	Accidental
Incident Type:	Petroleum(Petroleum), Point Source(Water), Water(Water)
Incident Subtype:	Petroleum * Point Source * Water
Materials:	Not reported
Effect To Receptor:	Impacted
Water Body:	Four Mile Run
Low Quantity To Water:	2
High Quantity To Water:	2
Quantity Units:	Gallons
Other Receptors:	Land to a concrete drain storm catch basin
RP Company:	Not reported
RP Name:	Not reported
Property Owner:	Not reported
Property Company:	Not reported
Duration Of Event (Hrs):	0.25
Impacts:	Not reported
Other Impacts:	Not reported
Steps Taken:	Other
Steps Taken Description:	implement new protocol
System Components:	Not reported
Other System Components:	Not reported
Cause Of Event:	Not reported
Corrective Action Taken:	Not reported
Weather Status:	No
Precipitation (Wet):	0
Discharge Type:	Not reported
Discharge Volume:	2
Unknown Discharge (Y/N):	N
Site Name:	ARLINGTON COUNTY WATER POLLUTION CONTROL FACILITY
Closure Date:	05/17/2016
Orig. Call Incident Description:	spill of 2 gallons of Royal Purple synthetic motor oil in storm drain
Original Call Material Description:	motor oil
Original Call Location Description:	Water Pollution Control Plant, 3402 S. Glebe Rd
Incident Ongoing at time of Call:	No
Agencies Notified (Y/N):	Y
Other Agencies:	Not reported

ARLINGTON COUNTY WATER POLLUTION CONTROL FACILITY (Continued) **S105805658**

Permitted (Y/N):	Yes
Call Reported By Company Name:	Arlington Co
Call Property Owner Company Name:	Not reported
Call Property Owner Name:	Not reported
Site Summary:	spill of 2 gallons of Royal Purple synthetic motor oil in storm drain
Name:	ARLINGTON COUNTY WATER POLLUTION CONTROL FACILITY
Address:	3402 S. GLEBE RD
City,State,Zip:	ARLINGTON, VA 22202
City,State,Zip:	ARLINGTON, VA 22202
Fips City/County:	013/Arlington County
Status:	Closed
Reference Id:	56289
IR Number:	2016-N-2961
Associated IR:	Not reported
Incident Date:	03/26/2016
Call Received Date:	04/04/2016
Closure Comments:	lttr rcvd
Threat To:	Not reported
Terrorism (Y/N):	N
Characterize Incident:	Accidental
Incident Type:	Petroleum(Petroleum), Point Source(Water), Water(Water)
Incident Subtype:	Petroleum * Point Source * Water
Materials:	Not reported
Effect To Receptor:	Impacted
Water Body:	Four Mile Run
Low Quantity To Water:	2
High Quantity To Water:	2
Quantity Units:	Gallons
Other Receptors:	Land to a concrete drain storm catch basin
RP Company:	Not reported
RP Name:	Not reported
Property Owner:	Not reported
Property Company:	Not reported
Duration Of Event (Hrs):	0.25
Impacts:	Not reported
Other Impacts:	Not reported
Steps Taken:	Other
Steps Taken Description:	implement new protocol
System Components:	Not reported
Other System Components:	Not reported
Cause Of Event:	Not reported
Corrective Action Taken:	Not reported
Weather Status:	No
Precipitation (Wet):	0
Discharge Type:	Not reported
Discharge Volume:	2
Unknown Discharge (Y/N):	N
Site Name:	ARLINGTON COUNTY WATER POLLUTION CONTROL FACILITY
Closure Date:	05/17/2016
Orig. Call Incident Description:	spill of 2 gallons of Royal Purple synthetic motor oil in storm drain
Original Call Material Description:	motor oil
Original Call Location Description:	Water Pollution Control Plant, 3402 S. Glebe Rd
Incident Ongoing at time of Call:	No
Agencies Notified (Y/N):	Y
Other Agencies:	Not reported
Permitted (Y/N):	Yes

ARLINGTON COUNTY WATER POLLUTION CONTROL FACILITY (Continued) **S105805658**

Call Reported By Company Name:	Arlington Co
Call Property Owner Company Name:	Not reported
Call Property Owner Name:	Not reported
Site Summary:	spill of 2 gallons of Royal Purple synthetic motor oil in storm drain
Name:	Not reported
Address:	3402 S GLEBE RD
City,State,Zip:	ARLINGTON, VA 22201
City,State,Zip:	ARLINGTON, VA 22201
Fips City/County:	013/Arlington County
Status:	Closed
Reference Id:	285741
IR Number:	2009-N-0448
Associated IR:	Not reported
Incident Date:	01/17/2009
Call Received Date:	01/20/2009
Closure Comments:	See Site Comments for details
Threat To:	Not reported
Terrorism (Y/N):	NO
Characterize Incident:	Not reported
Incident Type:	SSO(Water)
Incident Subtype:	SSO
Materials:	Sewage
Effect To Receptor:	Not reported
Water Body:	Four Mile Run
Low Quantity To Water:	-1
High Quantity To Water:	-1
Quantity Units:	Gallons
Other Receptors:	Not reported
RP Company:	Not reported
RP Name:	Not reported
Property Owner:	Not reported
Property Company:	Not reported
Duration Of Event (Hrs):	Not reported
Impacts:	Not reported
Other Impacts:	Not reported
Steps Taken:	Not reported
Steps Taken Description:	Not reported
System Components:	Not reported
Other System Components:	Not reported
Cause Of Event:	Not reported
Corrective Action Taken:	Not reported
Weather Status:	No
Precipitation (Wet):	Not reported
Discharge Type:	Not reported
Discharge Volume:	Not reported
Unknown Discharge (Y/N):	NO
Site Name:	ARLINGTON COUNTY WATER POLLUTION CONTROL FACILITY
Closure Date:	01/30/2009
Orig. Call Incident Description:	External bypasses between 1/17/09 & 1/19/09. All flow disscharged from facility rec'd at least primary treatment & chlorination. The partially treated effluent was diverted (external bypass) to Four Mile Run.
Original Call Material Description:	sewage-partially treated (Qty=15.5)
Original Call Location Description:	Arlington Co Water Pollution Control Facility-3402 So Glebe Rd-Arlington-VA-22201-Arlington County
Incident Ongoing at time of Call:	No

ARLINGTON COUNTY WATER POLLUTION CONTROL FACILITY (Continued) **S105805658**

Agencies Notified (Y/N):	NO
Other Agencies:	Not reported
Permitted (Y/N):	No
Call Reported By Company Name:	John Garrett
Call Property Owner Company Name:	Not reported
Call Property Owner Name:	Not reported
Site Summary:	Not reported
Name:	Not reported
Address:	3402 S GLEBE RD
City,State,Zip:	ARLINGTON, VA 22201
City,State,Zip:	ARLINGTON, VA 22201
Fips City/County:	013/Arlington County
Status:	Closed
Reference Id:	285741
IR Number:	2009-N-0448
Associated IR:	Not reported
Incident Date:	01/17/2009
Call Received Date:	01/20/2009
Closure Comments:	See Site Comments for details
Threat To:	Not reported
Terrorism (Y/N):	NO
Characterize Incident:	Not reported
Incident Type:	SSO(Water)
Incident Subtype:	SSO
Materials:	Sewage
Effect To Receptor:	Not reported
Water Body:	Four Mile Run
Low Quantity To Water:	-1
High Quantity To Water:	-1
Quantity Units:	Gallons
Other Receptors:	Not reported
RP Company:	Not reported
RP Name:	Not reported
Property Owner:	Not reported
Property Company:	Not reported
Duration Of Event (Hrs):	Not reported
Impacts:	Not reported
Other Impacts:	Not reported
Steps Taken:	Not reported
Steps Taken Description:	Not reported
System Components:	Not reported
Other System Components:	Not reported
Cause Of Event:	Not reported
Corrective Action Taken:	Not reported
Weather Status:	No
Precipitation (Wet):	Not reported
Discharge Type:	Not reported
Discharge Volume:	Not reported
Unknown Discharge (Y/N):	NO
Site Name:	ARLINGTON COUNTY WATER POLLUTION CONTROL FACILITY
Closure Date:	01/30/2009
Orig. Call Incident Description:	External bypasses between 1/17/09 & 1/19/09. All flow disscharged from facility rec'd at least primary treatment & chlorination. The partially treated effluent was diverted (external bypass) to Four Mile Run.
Original Call Material Description:	sewage-partially treated (Qty=15.5)

ARLINGTON COUNTY WATER POLLUTION CONTROL FACILITY (Continued) **S105805658**

Original Call Location Description:	Arlington Co Water Pollution Control Facility-3402 So Glebe Rd-Arlington-VA-22201-Arlington County
Incident Ongoing at time of Call:	No
Agencies Notified (Y/N):	NO
Other Agencies:	Not reported
Permitted (Y/N):	No
Call Reported By Company Name:	John Garrett
Call Property Owner Company Name:	Not reported
Call Property Owner Name:	Not reported
Site Summary:	Not reported
Name:	WATER POLLUTION CONTROL PLANT
Address:	3402 SOUTH GLEBE ROAD
City,State,Zip:	ARLINGTON, VA 22202
City,State,Zip:	ARLINGTON, VA 22202
Fips City/County:	013/Arlington County
Status:	Closed
Reference Id:	291431
IR Number:	Not reported
Associated IR:	Not reported
Incident Date:	07/08/2019
Call Received Date:	07/09/2019
Closure Comments:	Appropriate compliance actions completed and verified by DEQ Oveflow at Arlington Co WWTP due to severe weather event No corrective action necessary 24-hr report satisfies 5-day report requirements VDH notification made via PReP e-mail
Threat To:	Not reported
Terrorism (Y/N):	Not reported
Characterize Incident:	Accidental
Incident Type:	Overflow(Water)
Incident Subtype:	Not reported
Materials:	SEWAGE
Effect To Receptor:	Impacted
Water Body:	Four Mile Run
Low Quantity To Water:	2000
High Quantity To Water:	8000
Quantity Units:	Gallons
Other Receptors:	Not reported
RP Company:	Not reported
RP Name:	Not reported
Property Owner:	Not reported
Property Company:	Not reported
Duration Of Event (Hrs):	3
Impacts:	Not reported
Other Impacts:	Not reported
Steps Taken:	Not reported
Steps Taken Description:	Not reported
System Components:	Manhole
Other System Components:	inside plant
Cause Of Event:	Flooding of TWTDS
Corrective Action Taken:	Not reported
Weather Status:	Yes
Precipitation (Wet):	4.5
Discharge Type:	No
Discharge Volume:	8000
Unknown Discharge (Y/N):	Not reported
Site Name:	OVERFLOW - ARLINGTON CO WPCP (VA0025143)

ARLINGTON COUNTY WATER POLLUTION CONTROL FACILITY (Continued) **S105805658**

Closure Date:	07/11/2019
Orig. Call Incident Description:	Extremely heavy, slow-moving thunderstorms moved over Arlington during morning hours of July 8th resulting in torrential rain that caused major flash flooding. Rainfall totals during the 9 am hour in Arlington ranged from 3.3 inches to 4.5 inches - breaking rainfall records not even seen during hurricane events. Collection system sewer mains were quickly inundated with inflow and infiltration, sending a significant surge of flow into the wastewater treatment plant. The accompanying surge of grit and debris temporarily compromised the flow-through capacity of the primary bar screens, which caused diluted raw sewage overflows to occur at several manholes on the plant upstream of the bar screens. Estimated flow range that reached receiving stream (from the plant) is 2000-8000 gallons. There are reports of several collection system overflows during the flash flooding. Please consider this report fulfilling both the 24-hour notice and 5-day report required by permit.
Original Call Material Description:	Not reported
Original Call Location Description:	This report is only for the Water Pollution Control Plant. However, there are reports of several collection system overflows due to flash flooding.
Incident Ongoing at time of Call:	No
Agencies Notified (Y/N):	Not reported
Other Agencies:	VA Department of Health, Office of Drinking Water (VDH-ODW)
Permitted (Y/N):	Yes
Call Reported By Company Name:	Dept of Environmental Services
Call Property Owner Company Name:	Not reported
Call Property Owner Name:	Not reported
Site Summary:	Extremely heavy, slow-moving thunderstorms moved over Arlington during morning hours of July 8th resulting in torrential rain that caused major flash flooding. Rainfall totals during the 9 am hour in Arlington ranged from 3.3 inches to 4.5 inches - breaking rainfall records not even seen during hurricane events. Collection system sewer mains were quickly inundated with inflow and infiltration, sending a significant surge of flow into the wastewater treatment plant. The accompanying surge of grit and debris temporarily compromised the flow-through capacity of the primary bar screens, which caused diluted raw sewage overflows to occur at several manholes on the plant upstream of the bar screens. Estimated flow range that reached receiving stream (from the plant) is 2000-8000 gallons. There are reports of several collection system overflows during the flash flooding. Please consider this report fulfilling both the 24-hour notice and 5-day report required by permit.
Name:	WATER POLLUTION CONTROL PLANT
Address:	3402 SOUTH GLEBE ROAD
City,State,Zip:	ARLINGTON, VA 22202
City,State,Zip:	ARLINGTON, VA 22202
Fips City/County:	013/Arlington County
Status:	Closed
Reference Id:	291431
IR Number:	Not reported
Associated IR:	Not reported
Incident Date:	07/08/2019
Call Received Date:	07/09/2019
Closure Comments:	Appropriate compliance actions completed and verified by DEQ Oveflow at Arlington Co WWTP due to severe weather event No corrective action necessary 24-hr report satisfies 5-day report requirements VDH

ARLINGTON COUNTY WATER POLLUTION CONTROL FACILITY (Continued) **S105805658**

	notification made via PReP e-mail
Threat To:	Not reported
Terrorism (Y/N):	Not reported
Characterize Incident:	Accidental
Incident Type:	Overflow(Water)
Incident Subtype:	Not reported
Materials:	SEWAGE
Effect To Receptor:	Impacted
Water Body:	Four Mile Run
Low Quantity To Water:	2000
High Quantity To Water:	8000
Quantity Units:	Gallons
Other Receptors:	Not reported
RP Company:	Not reported
RP Name:	Not reported
Property Owner:	Not reported
Property Company:	Not reported
Duration Of Event (Hrs):	3
Impacts:	Not reported
Other Impacts:	Not reported
Steps Taken:	Not reported
Steps Taken Description:	Not reported
System Components:	Manhole
Other System Components:	inside plant
Cause Of Event:	Flooding of TWTDS
Corrective Action Taken:	Not reported
Weather Status:	Yes
Precipitation (Wet):	4.5
Discharge Type:	No
Discharge Volume:	8000
Unknown Discharge (Y/N):	Not reported
Site Name:	OVERFLOW - ARLINGTON CO WPCP (VA0025143)
Closure Date:	07/11/2019
Orig. Call Incident Description:	Extremely heavy, slow-moving thunderstorms moved over Arlington during morning hours of July 8th resulting in torrential rain that caused major flash flooding. Rainfall totals during the 9 am hour in Arlington ranged from 3.3 inches to 4.5 inches - breaking rainfall records not even seen during hurricane events. Collection system sewer mains were quickly inundated with inflow and infiltration, sending a significant surge of flow into the wastewater treatment plant. The accompanying surge of grit and debris temporarily compromised the flow-through capacity of the primary bar screens, which caused diluted raw sewage overflows to occur at several manholes on the plant upstream of the bar screens. Estimated flow range that reached receiving stream (from the plant) is 2000-8000 gallons. There are reports of several collection system overflows during the flash flooding. Please consider this report fulfilling both the 24-hour notice and 5-day report required by permit.
Original Call Material Description:	Not reported
Original Call Location Description:	This report is only for the Water Pollution Control Plant. However, there are reports of several collection system overflows due to flash flooding.
Incident Ongoing at time of Call:	No
Agencies Notified (Y/N):	Not reported
Other Agencies:	VA Department of Health, Office of Drinking Water (VDH-ODW)
Permitted (Y/N):	Yes
Call Reported By Company Name:	Dept of Environmental Services

ARLINGTON COUNTY WATER POLLUTION CONTROL FACILITY (Continued) **S105805658**

Call Property Owner Company Name:	Not reported
Call Property Owner Name:	Not reported
Site Summary:	Extremely heavy, slow-moving thunderstorms moved over Arlington during morning hours of July 8th resulting in torrential rain that caused major flash flooding. Rainfall totals during the 9 am hour in Arlington ranged from 3.3 inches to 4.5 inches - breaking rainfall records not even seen during hurricane events. Collection system sewer mains were quickly inundated with inflow and infiltration, sending a significant surge of flow into the wastewater treatment plant. The accompanying surge of grit and debris temporarily compromised the flow-through capacity of the primary bar screens, which caused diluted raw sewage overflows to occur at several manholes on the plant upstream of the bar screens. Estimated flow range that reached receiving stream (from the plant) is 2000-8000 gallons. There are reports of several collection system overflows during the flash flooding. Please consider this report fulfilling both the 24-hour notice and 5-day report required by permit.
Name:	Not reported
Address:	3402 S GLEBE RD
City,State,Zip:	ARLINGTON, VA
City,State,Zip:	ARLINGTON, VA
Fips City/County:	013/Arlington County
Status:	Closed
Reference Id:	260365
IR Number:	2007-N-0589
Associated IR:	Not reported
Incident Date:	03/03/2007
Call Received Date:	03/05/2007
Closure Comments:	See Site Comments for details
Threat To:	Not reported
Terrorism (Y/N):	NO
Characterize Incident:	Not reported
Incident Type:	SSO(Water)
Incident Subtype:	SSO
Materials:	Sewage
Effect To Receptor:	Not reported
Water Body:	Potomac River
Low Quantity To Water:	10000000
High Quantity To Water:	10000000
Quantity Units:	Gallons
Other Receptors:	Not reported
RP Company:	Not reported
RP Name:	Not reported
Property Owner:	Not reported
Property Company:	Not reported
Duration Of Event (Hrs):	Not reported
Impacts:	Not reported
Other Impacts:	Not reported
Steps Taken:	Not reported
Steps Taken Description:	Not reported
System Components:	Not reported
Other System Components:	Not reported
Cause Of Event:	Not reported
Corrective Action Taken:	Not reported
Weather Status:	No
Precipitation (Wet):	Not reported

ARLINGTON COUNTY WATER POLLUTION CONTROL FACILITY (Continued) **S105805658**

Discharge Type:	Not reported
Discharge Volume:	Not reported
Unknown Discharge (Y/N):	NO
Site Name:	ARLINGTON WWTP
Closure Date:	03/14/2007
Orig. Call Incident Description:	System upset. Gravity filters were bypassed and influent directed to disinfection units.
Original Call Material Description:	partially treated sewage (Qty=10,000,000)
Original Call Location Description:	Arlington WWTP-3402 S Glebe Rd-Arlington-VA--Arlington County
Incident Ongoing at time of Call:	No
Agencies Notified (Y/N):	NO
Other Agencies:	Not reported
Permitted (Y/N):	No
Call Reported By Company Name:	Jocelyn Francois
Call Property Owner Company Name:	Not reported
Call Property Owner Name:	Not reported
Site Summary:	Not reported

Name:	Not reported
Address:	3402 S GLEBE RD
City,State,Zip:	ARLINGTON, VA
City,State,Zip:	ARLINGTON, VA
Fips City/County:	013/Arlington County
Status:	Closed
Reference Id:	260365
IR Number:	2007-N-0589
Associated IR:	Not reported
Incident Date:	03/03/2007
Call Received Date:	03/05/2007
Closure Comments:	See Site Comments for details
Threat To:	Not reported
Terrorism (Y/N):	NO
Characterize Incident:	Not reported
Incident Type:	SSO(Water)
Incident Subtype:	SSO
Materials:	Sewage
Effect To Receptor:	Not reported
Water Body:	Potomac River
Low Quantity To Water:	10000000
High Quantity To Water:	10000000
Quantity Units:	Gallons
Other Receptors:	Not reported
RP Company:	Not reported
RP Name:	Not reported
Property Owner:	Not reported
Property Company:	Not reported
Duration Of Event (Hrs):	Not reported
Impacts:	Not reported
Other Impacts:	Not reported
Steps Taken:	Not reported
Steps Taken Description:	Not reported
System Components:	Not reported
Other System Components:	Not reported
Cause Of Event:	Not reported
Corrective Action Taken:	Not reported
Weather Status:	No
Precipitation (Wet):	Not reported

ARLINGTON COUNTY WATER POLLUTION CONTROL FACILITY (Continued) **S105805658**

Discharge Type:	Not reported
Discharge Volume:	Not reported
Unknown Discharge (Y/N):	NO
Site Name:	ARLINGTON WWTP
Closure Date:	03/14/2007
Orig. Call Incident Description:	System upset. Gravity filters were bypassed and influent directed to disinfection units.
Original Call Material Description:	partially treated sewage (Qty=10,000,000)
Original Call Location Description:	Arlington WWTP-3402 S Glebe Rd-Arlington-VA--Arlington County
Incident Ongoing at time of Call:	No
Agencies Notified (Y/N):	NO
Other Agencies:	Not reported
Permitted (Y/N):	No
Call Reported By Company Name:	Jocelyn Francois
Call Property Owner Company Name:	Not reported
Call Property Owner Name:	Not reported
Site Summary:	Not reported

Name:	Not reported
Address:	3402 S GLEBE RD
City,State,Zip:	ARLINGTON, VA 22202
City,State,Zip:	ARLINGTON, VA 22202
Fips City/County:	013/Arlington County
Status:	Closed
Reference Id:	259150
IR Number:	2007-N-0173
Associated IR:	Not reported
Incident Date:	08/26/2006
Call Received Date:	08/26/2006
Closure Comments:	See Site Comments for details
Threat To:	Not reported
Terrorism (Y/N):	NO
Characterize Incident:	Not reported
Incident Type:	SSO(Water), Water(Water)
Incident Subtype:	"Water,SSO"
Materials:	Sewage
Effect To Receptor:	Not reported
Water Body:	Four Mile Run
Low Quantity To Water:	-1
High Quantity To Water:	-1
Quantity Units:	Gallons
Other Receptors:	Storm drain system
RP Company:	Not reported
RP Name:	Not reported
Property Owner:	Not reported
Property Company:	Not reported
Duration Of Event (Hrs):	Not reported
Impacts:	Not reported
Other Impacts:	Not reported
Steps Taken:	Not reported
Steps Taken Description:	Not reported
System Components:	Not reported
Other System Components:	Not reported
Cause Of Event:	Not reported
Corrective Action Taken:	Not reported
Weather Status:	No
Precipitation (Wet):	Not reported

ARLINGTON COUNTY WATER POLLUTION CONTROL FACILITY (Continued) **S105805658**

Discharge Type:	Not reported
Discharge Volume:	Not reported
Unknown Discharge (Y/N):	NO
Site Name:	ARLINGTON COUNTY WATER POLLUTION CONTROL PLANT
Closure Date:	09/07/2006
Orig. Call Incident Description:	SSO-Overflow of partially treated wastewater. The 1-B LRT tank overflowed for approx 10 min. A major portion of overflow was returned to process via aeration tank influent channel & empty adjacent LRT. Smaller portion overflow (25-30%) flowed into parkinglot storm drain system.
Original Call Material Description:	partially treated wastewater (Qty=est. 100,000)
Original Call Location Description:	Arlington County Water Pollution Control Plant-3402 S Glebe Rd-Arlington-VA-22202-Arlington County
Incident Ongoing at time of Call:	No
Agencies Notified (Y/N):	NO
Other Agencies:	Not reported
Permitted (Y/N):	No
Call Reported By Company Name:	John Garrett
Call Property Owner Company Name:	Not reported
Call Property Owner Name:	Not reported
Site Summary:	Not reported

Name:	Not reported
Address:	3402 S GLEBE RD
City,State,Zip:	ARLINGTON, VA 22202
City,State,Zip:	ARLINGTON, VA 22202
Fips City/County:	013/Arlington County
Status:	Closed
Reference Id:	259150
IR Number:	2007-N-0173
Associated IR:	Not reported
Incident Date:	08/26/2006
Call Received Date:	08/26/2006
Closure Comments:	See Site Comments for details
Threat To:	Not reported
Terrorism (Y/N):	NO
Characterize Incident:	Not reported
Incident Type:	SSO(Water), Water(Water)
Incident Subtype:	"Water,SSO"
Materials:	Sewage
Effect To Receptor:	Not reported
Water Body:	Four Mile Run
Low Quantity To Water:	-1
High Quantity To Water:	-1
Quantity Units:	Gallons
Other Receptors:	Storm drain system
RP Company:	Not reported
RP Name:	Not reported
Property Owner:	Not reported
Property Company:	Not reported
Duration Of Event (Hrs):	Not reported
Impacts:	Not reported
Other Impacts:	Not reported
Steps Taken:	Not reported
Steps Taken Description:	Not reported
System Components:	Not reported
Other System Components:	Not reported

ARLINGTON COUNTY WATER POLLUTION CONTROL FACILITY (Continued) **S105805658**

Cause Of Event:	Not reported
Corrective Action Taken:	Not reported
Weather Status:	No
Precipitation (Wet):	Not reported
Discharge Type:	Not reported
Discharge Volume:	Not reported
Unknown Discharge (Y/N):	NO
Site Name:	ARLINGTON COUNTY WATER POLLUTION CONTROL PLANT
Closure Date:	09/07/2006
Orig. Call Incident Description:	SSO-Overflow of partially treated wastewater. The 1-B LRT tank overflowed for approx 10 min. A major portion of overflow was returned to process via aeration tank influent channel & empty adjacent LRT. Smaller portion overflow (25-30%) flowed into parkinglot storm drain system.
Original Call Material Description:	partially treated wastewater (Qty=est. 100,000)
Original Call Location Description:	Arlington County Water Pollution Control Plant-3402 S Glebe Rd-Arlington-VA-22202-Arlington County
Incident Ongoing at time of Call:	No
Agencies Notified (Y/N):	NO
Other Agencies:	Not reported
Permitted (Y/N):	No
Call Reported By Company Name:	John Garrett
Call Property Owner Company Name:	Not reported
Call Property Owner Name:	Not reported
Site Summary:	Not reported

Name:	ARLINGTON WWTF
Address:	3402 S GLEBE RD
City,State,Zip:	ARLINGTON, VA
City,State,Zip:	ARLINGTON, VA
Fips City/County:	013/Arlington County
Status:	Closed
Reference Id:	20567
IR Number:	2014-N-0361
Associated IR:	Not reported
Incident Date:	07/23/2013
Call Received Date:	07/29/2013
Closure Comments:	NFA
Threat To:	Not reported
Terrorism (Y/N):	N
Characterize Incident:	Accidental
Incident Type:	Point Source(Water), Water(Water)
Incident Subtype:	Point Source * Water
Materials:	Sewage
Effect To Receptor:	Not reported
Water Body:	Not reported
Low Quantity To Water:	Not reported
High Quantity To Water:	Not reported
Quantity Units:	Not reported
Other Receptors:	Not reported
RP Company:	Not reported
RP Name:	Not reported
Property Owner:	Not reported
Property Company:	Not reported
Duration Of Event (Hrs):	0
Impacts:	Not reported
Other Impacts:	Not reported

ARLINGTON COUNTY WATER POLLUTION CONTROL FACILITY (Continued) **S105805658**

Steps Taken:	Not reported
Steps Taken Description:	Not reported
System Components:	Not reported
Other System Components:	Not reported
Cause Of Event:	Not reported
Corrective Action Taken:	Not reported
Weather Status:	No
Precipitation (Wet):	0
Discharge Type:	Not reported
Discharge Volume:	0
Unknown Discharge (Y/N):	N
Site Name:	ARLINGTON WWTF
Closure Date:	11/20/2013
Orig. Call Incident Description:	HAD CONTRACTOR PUMPING OUT SECONDARY CONTAINMENT AREA AND THOUGHT THEY WERE PUMPING TO AN AREA THAT WOULD NOT LEAK BUT THEY LOST 5 GALLONS TO STORM DRAIN. WAS A MIX OF TREATED WATER AND WASTE WATER. THEY TOOK A PH OF SLURRY AND IT WAS 10.1 THE COUNTY WILL BE DOING THE CLEANUP AND NO ASSISTANCE REQUESTED. CALLER WAS THE COUNTY PRE TREATMENT COORDINATOR
Original Call Material Description:	sewage
Original Call Location Description:	Arlington WWTF, 3402 S. GLEBE ROAD
Incident Ongoing at time of Call:	No
Agencies Notified (Y/N):	N
Other Agencies:	Not reported
Permitted (Y/N):	Yes
Call Reported By Company Name:	Arlington WWTF
Call Property Owner Company Name:	Not reported
Call Property Owner Name:	Not reported
Site Summary:	HAD CONTRACTOR PUMPING OUT SECONDARY CONTAINMENT AREA AND THOUGHT TH WERE PUMPING TO AN AREA THAT WOULD NOT LEAK BUT THEY LOST 5 GALLONS TO STORM DRAIN. WAS A MIX OF TREATED WATER AND WASTE WATER. THEY TOOK A PH OF SLURRY AND IT WAS 10.1 THE COUNTY WILL BE DOING THE CLEANUP AND NO ASSISTANCE REQUESTED. CALLER WAS THE COUNTY PRE TREATMENT COORDINATOR
Name:	ARLINGTON WWTF
Address:	3402 S GLEBE RD
City,State,Zip:	ARLINGTON, VA
City,State,Zip:	ARLINGTON, VA
Fips City/County:	013/Arlington County
Status:	Closed
Reference Id:	20567
IR Number:	2014-N-0361
Associated IR:	Not reported
Incident Date:	07/23/2013
Call Received Date:	07/29/2013
Closure Comments:	NFA
Threat To:	Not reported
Terrorism (Y/N):	N
Characterize Incident:	Accidental
Incident Type:	Point Source(Water), Water(Water)
Incident Subtype:	Point Source * Water
Materials:	Sewage
Effect To Receptor:	Not reported
Water Body:	Not reported
Low Quantity To Water:	Not reported
High Quantity To Water:	Not reported

ARLINGTON COUNTY WATER POLLUTION CONTROL FACILITY (Continued) **S105805658**

Quantity Units:	Not reported
Other Receptors:	Not reported
RP Company:	Not reported
RP Name:	Not reported
Property Owner:	Not reported
Property Company:	Not reported
Duration Of Event (Hrs):	0
Impacts:	Not reported
Other Impacts:	Not reported
Steps Taken:	Not reported
Steps Taken Description:	Not reported
System Components:	Not reported
Other System Components:	Not reported
Cause Of Event:	Not reported
Corrective Action Taken:	Not reported
Weather Status:	No
Precipitation (Wet):	0
Discharge Type:	Not reported
Discharge Volume:	0
Unknown Discharge (Y/N):	N
Site Name:	ARLINGTON WWTF
Closure Date:	11/20/2013
Orig. Call Incident Description:	HAD CONTRACTOR PUMPING OUT SECONDARY CONTAINMENT AREA AND THOUGHT THEY WERE PUMPING TO AN AREA THAT WOULD NOT LEAK BUT THEY LOST 5 GALLONS TO STORM DRAIN. WAS A MIX OF TREATED WATER AND WASTE WATER. THEY TOOK A PH OF SLURRY AND IT WAS 10.1 THE COUNTY WILL BE DOING THE CLEANUP AND NO ASSISTANCE REQUESTED. CALLER WAS THE COUNTY PRE TREATMENT COORDINATOR
Original Call Material Description:	sewage
Original Call Location Description:	Arlington WWTF, 3402 S. GLEBE ROAD
Incident Ongoing at time of Call:	No
Agencies Notified (Y/N):	N
Other Agencies:	Not reported
Permitted (Y/N):	Yes
Call Reported By Company Name:	Arlington WWTF
Call Property Owner Company Name:	Not reported
Call Property Owner Name:	Not reported
Site Summary:	HAD CONTRACTOR PUMPING OUT SECONDARY CONTAINMENT AREA AND THOUGHT TH WERE PUMPING TO AN AREA THAT WOULD NOT LEAK BUT THEY LOST 5 GALLONS TO STORM DRAIN. WAS A MIX OF TREATED WATER AND WASTE WATER. THEY TOOK A PH OF SLURRY AND IT WAS 10.1 THE COUNTY WILL BE DOING THE CLEANUP AND NO ASSISTANCE REQUESTED. CALLER WAS THE COUNTY PRE TREATMENT COORDINATOR
Name:	Not reported
Address:	3402 S GLEBE RD
City,State,Zip:	ARLINGTON, VA 22201
City,State,Zip:	ARLINGTON, VA 22201
Fips City/County:	013/Arlington County
Status:	Closed
Reference Id:	284750
IR Number:	2009-N-0658
Associated IR:	Not reported
Incident Date:	05/07/2009
Call Received Date:	05/07/2009
Closure Comments:	See Site Comments for details
Threat To:	Not reported

ARLINGTON COUNTY WATER POLLUTION CONTROL FACILITY (Continued) **S105805658**

Terrorism (Y/N):	NO
Characterize Incident:	Not reported
Incident Type:	SSO(Water)
Incident Subtype:	SSO
Materials:	Sewage
Effect To Receptor:	Not reported
Water Body:	Four Mile Run
Low Quantity To Water:	-1
High Quantity To Water:	-1
Quantity Units:	Gallons
Other Receptors:	Potomac River
RP Company:	Not reported
RP Name:	Not reported
Property Owner:	Not reported
Property Company:	Not reported
Duration Of Event (Hrs):	Not reported
Impacts:	Not reported
Other Impacts:	Not reported
Steps Taken:	Not reported
Steps Taken Description:	Not reported
System Components:	Not reported
Other System Components:	Not reported
Cause Of Event:	Not reported
Corrective Action Taken:	Not reported
Weather Status:	No
Precipitation (Wet):	Not reported
Discharge Type:	Not reported
Discharge Volume:	Not reported
Unknown Discharge (Y/N):	NO
Site Name:	ARLINGTON COUNTY WATER POLLUTION CONTROL FACILITY
Closure Date:	05/18/2009
Orig. Call Incident Description:	WPCP initiated an external bypass discharging partially treated wastewater into Four Mile Run. This external bypass is due to the heavy rains & is primary effluent that has been chlorinated.
Original Call Material Description:	sewage (Qty=Approx 39.15 MG)
Original Call Location Description:	Arlington WPCP-3402 South Glebe Rd-Arlington-VA-22201-Arlington County
Incident Ongoing at time of Call:	No
Agencies Notified (Y/N):	NO
Other Agencies:	Not reported
Permitted (Y/N):	No
Call Reported By Company Name:	L Slattery
Call Property Owner Company Name:	Not reported
Call Property Owner Name:	Not reported
Site Summary:	Not reported

Name:	Not reported
Address:	3402 S GLEBE RD
City,State,Zip:	ARLINGTON, VA 22201
City,State,Zip:	ARLINGTON, VA 22201
Fips City/County:	013/Arlington County
Status:	Closed
Reference Id:	284750
IR Number:	2009-N-0658
Associated IR:	Not reported
Incident Date:	05/07/2009
Call Received Date:	05/07/2009
Closure Comments:	See Site Comments for details

ARLINGTON COUNTY WATER POLLUTION CONTROL FACILITY (Continued) **S105805658**

Threat To:	Not reported
Terrorism (Y/N):	NO
Characterize Incident:	Not reported
Incident Type:	SSO(Water)
Incident Subtype:	SSO
Materials:	Sewage
Effect To Receptor:	Not reported
Water Body:	Four Mile Run
Low Quantity To Water:	-1
High Quantity To Water:	-1
Quantity Units:	Gallons
Other Receptors:	Potomac River
RP Company:	Not reported
RP Name:	Not reported
Property Owner:	Not reported
Property Company:	Not reported
Duration Of Event (Hrs):	Not reported
Impacts:	Not reported
Other Impacts:	Not reported
Steps Taken:	Not reported
Steps Taken Description:	Not reported
System Components:	Not reported
Other System Components:	Not reported
Cause Of Event:	Not reported
Corrective Action Taken:	Not reported
Weather Status:	No
Precipitation (Wet):	Not reported
Discharge Type:	Not reported
Discharge Volume:	Not reported
Unknown Discharge (Y/N):	NO
Site Name:	ARLINGTON COUNTY WATER POLLUTION CONTROL FACILITY
Closure Date:	05/18/2009
Orig. Call Incident Description:	WPCP initiated an external bypass discharging partially treated wastewater into Four Mile Run. This external bypass is due to the heavy rains & is primary effluent that has been chlorinated.
Original Call Material Description:	sewage (Qty=Approx 39.15 MG)
Original Call Location Description:	Arlington WPCP-3402 South Glebe Rd-Arlington-VA-22201-Arlington County
Incident Ongoing at time of Call:	No
Agencies Notified (Y/N):	NO
Other Agencies:	Not reported
Permitted (Y/N):	No
Call Reported By Company Name:	L Slattery
Call Property Owner Company Name:	Not reported
Call Property Owner Name:	Not reported
Site Summary:	Not reported

Name:	Not reported
Address:	3402 S GLEBE RD
City,State,Zip:	ARLINGTON, VA
City,State,Zip:	ARLINGTON, VA
Fips City/County:	013/Arlington County
Status:	Closed
Reference Id:	261569
IR Number:	2005-N-0306
Associated IR:	Not reported
Incident Date:	10/01/2004
Call Received Date:	10/01/2004

ARLINGTON COUNTY WATER POLLUTION CONTROL FACILITY (Continued) **S105805658**

Closure Comments:	See Site Comments for details
Threat To:	Not reported
Terrorism (Y/N):	NO
Characterize Incident:	Not reported
Incident Type:	Water(Water)
Incident Subtype:	Water
Materials:	Chemicals (Sodium Hypo-Chloride)
Effect To Receptor:	Not reported
Water Body:	Four Mile Run
Low Quantity To Water:	-1
High Quantity To Water:	-1
Quantity Units:	Gallons
Other Receptors:	Not reported
RP Company:	Not reported
RP Name:	Not reported
Property Owner:	Not reported
Property Company:	Not reported
Duration Of Event (Hrs):	Not reported
Impacts:	Not reported
Other Impacts:	Not reported
Steps Taken:	Not reported
Steps Taken Description:	Not reported
System Components:	Not reported
Other System Components:	Not reported
Cause Of Event:	Not reported
Corrective Action Taken:	Not reported
Weather Status:	No
Precipitation (Wet):	Not reported
Discharge Type:	Not reported
Discharge Volume:	Not reported
Unknown Discharge (Y/N):	NO
Site Name:	ARLINGTON PCP-BIOSOLIDS HANDLING BLDG
Closure Date:	10/07/2004
Orig. Call Incident Description:	Chemical spill, overflow of sodium hypochlorite storage tank.
Original Call Material Description:	Sodium hypochlorite 4.8% solution (Qty=100-200 (approx 30-40 in water))
Original Call Location Description:	Arlington PCP-Biosolids Handling Bldg-3402 S Glebe Rd-Arlington-VA--Arlington County
Incident Ongoing at time of Call:	No
Agencies Notified (Y/N):	NO
Other Agencies:	Not reported
Permitted (Y/N):	No
Call Reported By Company Name:	Melvin Roberson
Call Property Owner Company Name:	Not reported
Call Property Owner Name:	Not reported
Site Summary:	Not reported

Name:	Not reported
Address:	3402 S GLEBE RD
City,State,Zip:	ARLINGTON, VA
City,State,Zip:	ARLINGTON, VA
Fips City/County:	013/Arlington County
Status:	Closed
Reference Id:	261569
IR Number:	2005-N-0306
Associated IR:	Not reported
Incident Date:	10/01/2004

ARLINGTON COUNTY WATER POLLUTION CONTROL FACILITY (Continued) **S105805658**

Call Received Date:	10/01/2004
Closure Comments:	See Site Comments for details
Threat To:	Not reported
Terrorism (Y/N):	NO
Characterize Incident:	Not reported
Incident Type:	Water(Water)
Incident Subtype:	Water
Materials:	Chemicals (Sodium Hypo-Chloride)
Effect To Receptor:	Not reported
Water Body:	Four Mile Run
Low Quantity To Water:	-1
High Quantity To Water:	-1
Quantity Units:	Gallons
Other Receptors:	Not reported
RP Company:	Not reported
RP Name:	Not reported
Property Owner:	Not reported
Property Company:	Not reported
Duration Of Event (Hrs):	Not reported
Impacts:	Not reported
Other Impacts:	Not reported
Steps Taken:	Not reported
Steps Taken Description:	Not reported
System Components:	Not reported
Other System Components:	Not reported
Cause Of Event:	Not reported
Corrective Action Taken:	Not reported
Weather Status:	No
Precipitation (Wet):	Not reported
Discharge Type:	Not reported
Discharge Volume:	Not reported
Unknown Discharge (Y/N):	NO
Site Name:	ARLINGTON PCP-BIOSOLIDS HANDLING BLDG
Closure Date:	10/07/2004
Orig. Call Incident Description:	Chemical spill, overflow of sodium hypochlorite storage tank.
Original Call Material Description:	Sodium hypochlorite 4.8% solution (Qty=100-200 (approx 30-40 in water))
Original Call Location Description:	Arlington PCP-Biosolids Handling Bldg-3402 S Glebe Rd-Arlington-VA--Arlington County
Incident Ongoing at time of Call:	No
Agencies Notified (Y/N):	NO
Other Agencies:	Not reported
Permitted (Y/N):	No
Call Reported By Company Name:	Melvin Roberson
Call Property Owner Company Name:	Not reported
Call Property Owner Name:	Not reported
Site Summary:	Not reported

Name:	Not reported
Address:	3402 S GLEBE RD
City,State,Zip:	ARLINGTON, VA
City,State,Zip:	ARLINGTON, VA
Fips City/County:	013/Arlington County
Status:	Closed
Reference Id:	261592
IR Number:	2005-N-0922
Associated IR:	Not reported

ARLINGTON COUNTY WATER POLLUTION CONTROL FACILITY (Continued) **S105805658**

Incident Date:	05/20/2005
Call Received Date:	05/20/2005
Closure Comments:	See Site Comments for details
Threat To:	Not reported
Terrorism (Y/N):	NO
Characterize Incident:	Not reported
Incident Type:	SSO(Water)
Incident Subtype:	SSO
Materials:	Sewage
Effect To Receptor:	Not reported
Water Body:	Unknown
Low Quantity To Water:	4320000
High Quantity To Water:	4320000
Quantity Units:	Gallons
Other Receptors:	Not reported
RP Company:	Not reported
RP Name:	Not reported
Property Owner:	Not reported
Property Company:	Not reported
Duration Of Event (Hrs):	Not reported
Impacts:	Not reported
Other Impacts:	Not reported
Steps Taken:	Not reported
Steps Taken Description:	Not reported
System Components:	Not reported
Other System Components:	Not reported
Cause Of Event:	Not reported
Corrective Action Taken:	Not reported
Weather Status:	No
Precipitation (Wet):	Not reported
Discharge Type:	Not reported
Discharge Volume:	Not reported
Unknown Discharge (Y/N):	NO
Site Name:	ARLINGTON COUNTY PCP
Closure Date:	05/26/2005
Orig. Call Incident Description:	Bypass and spill at Plant, details in 5 day letter. All discharge via permit outfall
Original Call Material Description:	AWT-GF effluent (Qty=4320000)
Original Call Location Description:	Arlington County PCP-3402 S Glebe Rd-Arlington-VA--Arlington County
Incident Ongoing at time of Call:	No
Agencies Notified (Y/N):	NO
Other Agencies:	Not reported
Permitted (Y/N):	No
Call Reported By Company Name:	Larry Slattery
Call Property Owner Company Name:	Not reported
Call Property Owner Name:	Not reported
Site Summary:	Not reported
Name:	Not reported
Address:	3402 S GLEBE RD
City,State,Zip:	ARLINGTON, VA
City,State,Zip:	ARLINGTON, VA
Fips City/County:	013/Arlington County
Status:	Closed
Reference Id:	261592
IR Number:	2005-N-0922
Associated IR:	Not reported

ARLINGTON COUNTY WATER POLLUTION CONTROL FACILITY (Continued) **S105805658**

Incident Date:	05/20/2005
Call Received Date:	05/20/2005
Closure Comments:	See Site Comments for details
Threat To:	Not reported
Terrorism (Y/N):	NO
Characterize Incident:	Not reported
Incident Type:	SSO(Water)
Incident Subtype:	SSO
Materials:	Sewage
Effect To Receptor:	Not reported
Water Body:	Unknown
Low Quantity To Water:	4320000
High Quantity To Water:	4320000
Quantity Units:	Gallons
Other Receptors:	Not reported
RP Company:	Not reported
RP Name:	Not reported
Property Owner:	Not reported
Property Company:	Not reported
Duration Of Event (Hrs):	Not reported
Impacts:	Not reported
Other Impacts:	Not reported
Steps Taken:	Not reported
Steps Taken Description:	Not reported
System Components:	Not reported
Other System Components:	Not reported
Cause Of Event:	Not reported
Corrective Action Taken:	Not reported
Weather Status:	No
Precipitation (Wet):	Not reported
Discharge Type:	Not reported
Discharge Volume:	Not reported
Unknown Discharge (Y/N):	NO
Site Name:	ARLINGTON COUNTY PCP
Closure Date:	05/26/2005
Orig. Call Incident Description:	Bypass and spill at Plant, details in 5 day letter. All discharge via permit outfall
Original Call Material Description:	AWT-GF effluent (Qty=4320000)
Original Call Location Description:	Arlington County PCP-3402 S Glebe Rd-Arlington-VA--Arlington County
Incident Ongoing at time of Call:	No
Agencies Notified (Y/N):	NO
Other Agencies:	Not reported
Permitted (Y/N):	No
Call Reported By Company Name:	Larry Slattery
Call Property Owner Company Name:	Not reported
Call Property Owner Name:	Not reported
Site Summary:	Not reported
Name:	Not reported
Address:	3402 S GLEBE RD
City,State,Zip:	ARLINGTON, VA
City,State,Zip:	ARLINGTON, VA
Fips City/County:	013/Arlington County
Status:	Closed
Reference Id:	280666
IR Number:	2008-N-0182
Associated IR:	Not reported

ARLINGTON COUNTY WATER POLLUTION CONTROL FACILITY (Continued) **S105805658**

Incident Date:	09/06/2007
Call Received Date:	09/06/2007
Closure Comments:	See Site Comments for details
Threat To:	Not reported
Terrorism (Y/N):	NO
Characterize Incident:	Not reported
Incident Type:	SSO(Water)
Incident Subtype:	SSO
Materials:	Sewage
Effect To Receptor:	Not reported
Water Body:	Not reported
Low Quantity To Water:	Not reported
High Quantity To Water:	Not reported
Quantity Units:	Not reported
Other Receptors:	Not reported
RP Company:	Not reported
RP Name:	Not reported
Property Owner:	Not reported
Property Company:	Not reported
Duration Of Event (Hrs):	Not reported
Impacts:	Not reported
Other Impacts:	Not reported
Steps Taken:	Not reported
Steps Taken Description:	Not reported
System Components:	Not reported
Other System Components:	Not reported
Cause Of Event:	Not reported
Corrective Action Taken:	Not reported
Weather Status:	No
Precipitation (Wet):	Not reported
Discharge Type:	Not reported
Discharge Volume:	Not reported
Unknown Discharge (Y/N):	NO
Site Name:	ARLINGTON COUNTY WATER POLLUTION CONTROL FACILITY
Closure Date:	09/25/2007
Orig. Call Incident Description:	BYPASS--Primary effluent was released onto grassy area located on South East corner of facility due to construction shutdown; plant was unaable to pump fast enough into equalization tank & caused spill over into bypass channel which filled up & created spill.
Original Call Material Description:	primary effluent (Qty=approx 100)
Original Call Location Description:	Arlington County Pollution Control Plant-3402 Sout Glebe Rd-Arlington-VA--Arlington County
Incident Ongoing at time of Call:	No
Agencies Notified (Y/N):	NO
Other Agencies:	Not reported
Permitted (Y/N):	No
Call Reported By Company Name:	Jocelyn Francois
Call Property Owner Company Name:	Not reported
Call Property Owner Name:	Not reported
Site Summary:	Not reported
Name:	Not reported
Address:	3402 S GLEBE RD
City,State,Zip:	ARLINGTON, VA
City,State,Zip:	ARLINGTON, VA
Fips City/County:	013/Arlington County
Status:	Closed

ARLINGTON COUNTY WATER POLLUTION CONTROL FACILITY (Continued) **S105805658**

Reference Id:	280666
IR Number:	2008-N-0182
Associated IR:	Not reported
Incident Date:	09/06/2007
Call Received Date:	09/06/2007
Closure Comments:	See Site Comments for details
Threat To:	Not reported
Terrorism (Y/N):	NO
Characterize Incident:	Not reported
Incident Type:	SSO(Water)
Incident Subtype:	SSO
Materials:	Sewage
Effect To Receptor:	Not reported
Water Body:	Not reported
Low Quantity To Water:	Not reported
High Quantity To Water:	Not reported
Quantity Units:	Not reported
Other Receptors:	Not reported
RP Company:	Not reported
RP Name:	Not reported
Property Owner:	Not reported
Property Company:	Not reported
Duration Of Event (Hrs):	Not reported
Impacts:	Not reported
Other Impacts:	Not reported
Steps Taken:	Not reported
Steps Taken Description:	Not reported
System Components:	Not reported
Other System Components:	Not reported
Cause Of Event:	Not reported
Corrective Action Taken:	Not reported
Weather Status:	No
Precipitation (Wet):	Not reported
Discharge Type:	Not reported
Discharge Volume:	Not reported
Unknown Discharge (Y/N):	NO
Site Name:	ARLINGTON COUNTY WATER POLLUTION CONTROL FACILITY
Closure Date:	09/25/2007
Orig. Call Incident Description:	BYPASS--Primary effluent was released onto grassy area located on South East corner of facility due to construction shutdown; plant was unaable to pump fast enough into equalization tank & caused spill over into bypass channel which filled up & created spill.
Original Call Material Description:	primary effluent (Qty=approx 100)
Original Call Location Description:	Arlington County Pollution Control Plant-3402 Sout Glebe Rd-Arlington-VA--Arlington County
Incident Ongoing at time of Call:	No
Agencies Notified (Y/N):	NO
Other Agencies:	Not reported
Permitted (Y/N):	No
Call Reported By Company Name:	Jocelyn Francois
Call Property Owner Company Name:	Not reported
Call Property Owner Name:	Not reported
Site Summary:	Not reported
Name:	Not reported
Address:	3402 S GLEBE RD
City,State,Zip:	ARLINGTON, VA

ARLINGTON COUNTY WATER POLLUTION CONTROL FACILITY (Continued) **S105805658**

City,State,Zip:	ARLINGTON, VA
Fips City/County:	013/Arlington County
Status:	Closed
Reference Id:	288152
IR Number:	2009-N-0178
Associated IR:	Not reported
Incident Date:	09/06/2008
Call Received Date:	09/08/2008
Closure Comments:	See Site Comments for details
Threat To:	Not reported
Terrorism (Y/N):	NO
Characterize Incident:	Not reported
Incident Type:	SSO(Water)
Incident Subtype:	SSO
Materials:	Sewage
Effect To Receptor:	Not reported
Water Body:	Four Mile Run
Low Quantity To Water:	-1
High Quantity To Water:	-1
Quantity Units:	Gallons
Other Receptors:	Not reported
RP Company:	Not reported
RP Name:	Not reported
Property Owner:	Not reported
Property Company:	Not reported
Duration Of Event (Hrs):	Not reported
Impacts:	Not reported
Other Impacts:	Not reported
Steps Taken:	Not reported
Steps Taken Description:	Not reported
System Components:	Not reported
Other System Components:	Not reported
Cause Of Event:	Not reported
Corrective Action Taken:	Not reported
Weather Status:	No
Precipitation (Wet):	Not reported
Discharge Type:	Not reported
Discharge Volume:	Not reported
Unknown Discharge (Y/N):	NO
Site Name:	ARLINGTON COUNTY WATER POLLUTION CONTROL FACILITY
Closure Date:	09/24/2008
Orig. Call Incident Description:	External bypass between 13:25 9/6 & 3:00 a.m. on 9/7/08 due to heavy rainfall & construction. All flow discharged from facility rec'd various levels of treatment including chlorination.
Original Call Material Description:	effluent partially treated (Qty=approx 11.3 MG)
Original Call Location Description:	Arlington Co WPCF-3402 So Glebe Rd-Arlington-VA--Arlington County
Incident Ongoing at time of Call:	No
Agencies Notified (Y/N):	NO
Other Agencies:	Not reported
Permitted (Y/N):	No
Call Reported By Company Name:	John Garrett
Call Property Owner Company Name:	Not reported
Call Property Owner Name:	Not reported
Site Summary:	Not reported
Name:	Not reported
Address:	3402 S GLEBE RD

ARLINGTON COUNTY WATER POLLUTION CONTROL FACILITY (Continued) **S105805658**

City,State,Zip:	ARLINGTON, VA
City,State,Zip:	ARLINGTON, VA
Fips City/County:	013/Arlington County
Status:	Closed
Reference Id:	288152
IR Number:	2009-N-0178
Associated IR:	Not reported
Incident Date:	09/06/2008
Call Received Date:	09/08/2008
Closure Comments:	See Site Comments for details
Threat To:	Not reported
Terrorism (Y/N):	NO
Characterize Incident:	Not reported
Incident Type:	SSO(Water)
Incident Subtype:	SSO
Materials:	Sewage
Effect To Receptor:	Not reported
Water Body:	Four Mile Run
Low Quantity To Water:	-1
High Quantity To Water:	-1
Quantity Units:	Gallons
Other Receptors:	Not reported
RP Company:	Not reported
RP Name:	Not reported
Property Owner:	Not reported
Property Company:	Not reported
Duration Of Event (Hrs):	Not reported
Impacts:	Not reported
Other Impacts:	Not reported
Steps Taken:	Not reported
Steps Taken Description:	Not reported
System Components:	Not reported
Other System Components:	Not reported
Cause Of Event:	Not reported
Corrective Action Taken:	Not reported
Weather Status:	No
Precipitation (Wet):	Not reported
Discharge Type:	Not reported
Discharge Volume:	Not reported
Unknown Discharge (Y/N):	NO
Site Name:	ARLINGTON COUNTY WATER POLLUTION CONTROL FACILITY
Closure Date:	09/24/2008
Orig. Call Incident Description:	External bypass between 13:25 9/6 & 3:00 a.m. on 9/7/08 due to heavy rainfall & construction. All flow discharged from facility rec'd various levels of treatment including chlorination.
Original Call Material Description:	effluent partially treated (Qty=approx 11.3 MG)
Original Call Location Description:	Arlington Co WPCF-3402 So Glebe Rd-Arlington-VA--Arlington County
Incident Ongoing at time of Call:	No
Agencies Notified (Y/N):	NO
Other Agencies:	Not reported
Permitted (Y/N):	No
Call Reported By Company Name:	John Garrett
Call Property Owner Company Name:	Not reported
Call Property Owner Name:	Not reported
Site Summary:	Not reported
Name:	Not reported

ARLINGTON COUNTY WATER POLLUTION CONTROL FACILITY (Continued) **S105805658**

Address:	3402 S GLEBE RD
City,State,Zip:	ARLINGTON, VA
City,State,Zip:	ARLINGTON, VA
Fips City/County:	013/Arlington County
Status:	Closed
Reference Id:	18975
IR Number:	2013-N-2778
Associated IR:	Not reported
Incident Date:	04/17/2013
Call Received Date:	04/19/2013
Closure Comments:	Not reported
Threat To:	Not reported
Terrorism (Y/N):	N
Characterize Incident:	Unknown
Incident Type:	Point Source(Water), Water(Water)
Incident Subtype:	Point Source * Water
Materials:	Not reported
Effect To Receptor:	Impacted
Water Body:	Fourmile Run/Potomac River
Low Quantity To Water:	200
High Quantity To Water:	200
Quantity Units:	Gallons
Other Receptors:	Storm Drain
RP Company:	Not reported
RP Name:	Not reported
Property Owner:	Not reported
Property Company:	Not reported
Duration Of Event (Hrs):	0
Impacts:	Not reported
Other Impacts:	Not reported
Steps Taken:	Not reported
Steps Taken Description:	Not reported
System Components:	Not reported
Other System Components:	Not reported
Cause Of Event:	Not reported
Corrective Action Taken:	Not reported
Weather Status:	No
Precipitation (Wet):	0
Discharge Type:	Not reported
Discharge Volume:	0
Unknown Discharge (Y/N):	N
Site Name:	SODIUM HYDROXIDE @ARLINGTON CO WATER POLLUTION CONTROL
Closure Date:	04/19/2013
Orig. Call Incident Description:	Caller stated that a spray cleaner (NU ERITE) made by NU CALGON, a sodium Hydroxide cleaning solution was inadvertently mixed w/water in a basin which lead to a storm drain then into Four Mile Run Creek. It is estimated that 200 gallons of water was affected with the cleaner.
Original Call Material Description:	(NU ERITE), Sodium Hydroxide Cleaning Solution
Original Call Location Description:	3402 S. Glebe Rd, Arlington, VA
Incident Ongoing at time of Call:	No
Agencies Notified (Y/N):	Y
Other Agencies:	Not reported
Permitted (Y/N):	No
Call Reported By Company Name:	Arlington County Water Pollution Control
Call Property Owner Company Name:	Not reported
Call Property Owner Name:	Not reported
Site Summary:	Caller stated that a spray cleaner (NU ERITE) made by NU CALGON, a

ARLINGTON COUNTY WATER POLLUTION CONTROL FACILITY (Continued) **S105805658**

sodium Hydroxide cleaning solution was inadvertently mixed w/water in a basin which lead to a storm drain then into Four Mile Run Creek. It is estimated that 200 gallons of water was affected with the cleaner.

Name:	Not reported
Address:	3402 S GLEBE RD
City,State,Zip:	ARLINGTON, VA
City,State,Zip:	ARLINGTON, VA
Fips City/County:	013/Arlington County
Status:	Closed
Reference Id:	18975
IR Number:	2013-N-2778
Associated IR:	Not reported
Incident Date:	04/17/2013
Call Received Date:	04/19/2013
Closure Comments:	Not reported
Threat To:	Not reported
Terrorism (Y/N):	N
Characterize Incident:	Unknown
Incident Type:	Point Source(Water), Water(Water)
Incident Subtype:	Point Source * Water
Materials:	Not reported
Effect To Receptor:	Impacted
Water Body:	Fourmile Run/Potomac River
Low Quantity To Water:	200
High Quantity To Water:	200
Quantity Units:	Gallons
Other Receptors:	Storm Drain
RP Company:	Not reported
RP Name:	Not reported
Property Owner:	Not reported
Property Company:	Not reported
Duration Of Event (Hrs):	0
Impacts:	Not reported
Other Impacts:	Not reported
Steps Taken:	Not reported
Steps Taken Description:	Not reported
System Components:	Not reported
Other System Components:	Not reported
Cause Of Event:	Not reported
Corrective Action Taken:	Not reported
Weather Status:	No
Precipitation (Wet):	0
Discharge Type:	Not reported
Discharge Volume:	0
Unknown Discharge (Y/N):	N
Site Name:	SODIUM HYDROXIDE @ARLINGTON CO WATER POLLUTION CONTROL
Closure Date:	04/19/2013
Orig. Call Incident Description:	Caller stated that a spray cleaner (NU ERITE) made by NU CALGON, a sodium Hydroxide cleaning solution was inadvertently mixed w/water in a basin which lead to a storm drain then into Four Mile Run Creek. It is estimated that 200 gallons of water was affected with the cleaner.
Original Call Material Description:	(NU ERITE), Sodium Hydroxide Cleaning Solution
Original Call Location Description:	3402 S. Glebe Rd, Arlington, VA
Incident Ongoing at time of Call:	No
Agencies Notified (Y/N):	Y
Other Agencies:	Not reported

ARLINGTON COUNTY WATER POLLUTION CONTROL FACILITY (Continued) **S105805658**

Permitted (Y/N):	No
Call Reported By Company Name:	Arlington County Water Pollution Control
Call Property Owner Company Name:	Not reported
Call Property Owner Name:	Not reported
Site Summary:	Caller stated that a spray cleaner (NU ERITE) made by NU CALGON, a sodium Hydroxide cleaning solution was inadvertently mixed w/water in a basin which lead to a storm drain then into Four Mile Run Creek. It is estimated that 200 gallons of water was affected with the cleaner.
Name:	Not reported
Address:	3402 S GLEBE RD
City,State,Zip:	ARLINGTON, VA 22202
City,State,Zip:	ARLINGTON, VA 22202
Fips City/County:	013/Arlington County
Status:	Closed
Reference Id:	279986
IR Number:	2008-N-0287
Associated IR:	Not reported
Incident Date:	10/27/2007
Call Received Date:	10/29/2007
Closure Comments:	See Site Comments for details
Threat To:	Not reported
Terrorism (Y/N):	NO
Characterize Incident:	Not reported
Incident Type:	SSO(Water)
Incident Subtype:	SSO
Materials:	Sewage
Effect To Receptor:	Not reported
Water Body:	Four Mile Run
Low Quantity To Water:	-1
High Quantity To Water:	-1
Quantity Units:	Gallons
Other Receptors:	Not reported
RP Company:	Not reported
RP Name:	Not reported
Property Owner:	Not reported
Property Company:	Not reported
Duration Of Event (Hrs):	Not reported
Impacts:	Not reported
Other Impacts:	Not reported
Steps Taken:	Not reported
Steps Taken Description:	Not reported
System Components:	Not reported
Other System Components:	Not reported
Cause Of Event:	Not reported
Corrective Action Taken:	Not reported
Weather Status:	No
Precipitation (Wet):	Not reported
Discharge Type:	Not reported
Discharge Volume:	Not reported
Unknown Discharge (Y/N):	NO
Site Name:	ARLINGTON COUNTY WATER POLLUTION CONTROL FACILITY
Closure Date:	11/02/2007
Orig. Call Incident Description:	Due to heavy rainfall from 10/24-10/27 chlorinated primary effluent was diverted from secondary ssystem tino Four Mile Run.
Original Call Material Description:	chlorinated effluent (Qty=9.34 million)
Original Call Location Description:	Arlington County WPCF-3402 S Glebe Rd-Arlington-VA-22202-Arlington

ARLINGTON COUNTY WATER POLLUTION CONTROL FACILITY (Continued) **S105805658**

	County
Incident Ongoing at time of Call:	No
Agencies Notified (Y/N):	NO
Other Agencies:	Not reported
Permitted (Y/N):	No
Call Reported By Company Name:	Mr Jocelyn Francois to M Miller
Call Property Owner Company Name:	Not reported
Call Property Owner Name:	Not reported
Site Summary:	Not reported
Name:	Not reported
Address:	3402 S GLEBE RD
City,State,Zip:	ARLINGTON, VA 22202
City,State,Zip:	ARLINGTON, VA 22202
Fips City/County:	013/Arlington County
Status:	Closed
Reference Id:	279986
IR Number:	2008-N-0287
Associated IR:	Not reported
Incident Date:	10/27/2007
Call Received Date:	10/29/2007
Closure Comments:	See Site Comments for details
Threat To:	Not reported
Terrorism (Y/N):	NO
Characterize Incident:	Not reported
Incident Type:	SSO(Water)
Incident Subtype:	SSO
Materials:	Sewage
Effect To Receptor:	Not reported
Water Body:	Four Mile Run
Low Quantity To Water:	-1
High Quantity To Water:	-1
Quantity Units:	Gallons
Other Receptors:	Not reported
RP Company:	Not reported
RP Name:	Not reported
Property Owner:	Not reported
Property Company:	Not reported
Duration Of Event (Hrs):	Not reported
Impacts:	Not reported
Other Impacts:	Not reported
Steps Taken:	Not reported
Steps Taken Description:	Not reported
System Components:	Not reported
Other System Components:	Not reported
Cause Of Event:	Not reported
Corrective Action Taken:	Not reported
Weather Status:	No
Precipitation (Wet):	Not reported
Discharge Type:	Not reported
Discharge Volume:	Not reported
Unknown Discharge (Y/N):	NO
Site Name:	ARLINGTON COUNTY WATER POLLUTION CONTROL FACILITY
Closure Date:	11/02/2007
Orig. Call Incident Description:	Due to heavy rainfall from 10/24-10/27 chlorinated primary effluent was diverted from secondary ssystem tino Four Mile Run.
Original Call Material Description:	chlorinated effluent (Qty=9.34 million)

ARLINGTON COUNTY WATER POLLUTION CONTROL FACILITY (Continued) **S105805658**

Original Call Location Description:	Arlington County WPCF-3402 S Glebe Rd-Arlington-VA-22202-Arlington County
Incident Ongoing at time of Call:	No
Agencies Notified (Y/N):	NO
Other Agencies:	Not reported
Permitted (Y/N):	No
Call Reported By Company Name:	Mr Jocelyn Francois to M Miller
Call Property Owner Company Name:	Not reported
Call Property Owner Name:	Not reported
Site Summary:	Not reported
Name:	Not reported
Address:	3402 S GLEBE RD
City,State,Zip:	ARLINGTON, VA
City,State,Zip:	ARLINGTON, VA
Fips City/County:	013/Arlington County
Status:	Closed
Reference Id:	255493
IR Number:	2003-N-0343
Associated IR:	Not reported
Incident Date:	11/08/2002
Call Received Date:	11/08/2002
Closure Comments:	See Site Comments for details
Threat To:	Not reported
Terrorism (Y/N):	NO
Characterize Incident:	Not reported
Incident Type:	SSO(Water)
Incident Subtype:	SSO
Materials:	Sewage
Effect To Receptor:	Not reported
Water Body:	Four Mile Run
Low Quantity To Water:	5
High Quantity To Water:	5
Quantity Units:	Gallons
Other Receptors:	Storm Drain
RP Company:	Not reported
RP Name:	Not reported
Property Owner:	Not reported
Property Company:	Not reported
Duration Of Event (Hrs):	Not reported
Impacts:	Not reported
Other Impacts:	Not reported
Steps Taken:	Not reported
Steps Taken Description:	Not reported
System Components:	Not reported
Other System Components:	Not reported
Cause Of Event:	Not reported
Corrective Action Taken:	Not reported
Weather Status:	No
Precipitation (Wet):	Not reported
Discharge Type:	Not reported
Discharge Volume:	Not reported
Unknown Discharge (Y/N):	NO
Site Name:	ARLINGTON COUNTY PCP ADMIN BLDG
Closure Date:	11/15/2002
Orig. Call Incident Description:	SSO - manhole overflowing in parking lot of PCP admin bldg
Original Call Material Description:	sewage (Qty=5)

ARLINGTON COUNTY WATER POLLUTION CONTROL FACILITY (Continued) **S105805658**

Original Call Location Description:	Arlington County PCP Admin Bldg-3402 S Glebe Rd-Arlington-VA--Arlington County
Incident Ongoing at time of Call:	No
Agencies Notified (Y/N):	NO
Other Agencies:	Not reported
Permitted (Y/N):	No
Call Reported By Company Name:	Jocelyn Francois
Call Property Owner Company Name:	Not reported
Call Property Owner Name:	Not reported
Site Summary:	Not reported
Name:	Not reported
Address:	3402 S GLEBE RD
City,State,Zip:	ARLINGTON, VA
City,State,Zip:	ARLINGTON, VA
Fips City/County:	013/Arlington County
Status:	Closed
Reference Id:	255493
IR Number:	2003-N-0343
Associated IR:	Not reported
Incident Date:	11/08/2002
Call Received Date:	11/08/2002
Closure Comments:	See Site Comments for details
Threat To:	Not reported
Terrorism (Y/N):	NO
Characterize Incident:	Not reported
Incident Type:	SSO(Water)
Incident Subtype:	SSO
Materials:	Sewage
Effect To Receptor:	Not reported
Water Body:	Four Mile Run
Low Quantity To Water:	5
High Quantity To Water:	5
Quantity Units:	Gallons
Other Receptors:	Storm Drain
RP Company:	Not reported
RP Name:	Not reported
Property Owner:	Not reported
Property Company:	Not reported
Duration Of Event (Hrs):	Not reported
Impacts:	Not reported
Other Impacts:	Not reported
Steps Taken:	Not reported
Steps Taken Description:	Not reported
System Components:	Not reported
Other System Components:	Not reported
Cause Of Event:	Not reported
Corrective Action Taken:	Not reported
Weather Status:	No
Precipitation (Wet):	Not reported
Discharge Type:	Not reported
Discharge Volume:	Not reported
Unknown Discharge (Y/N):	NO
Site Name:	ARLINGTON COUNTY PCP ADMIN BLDG
Closure Date:	11/15/2002
Orig. Call Incident Description:	SSO - manhole overflowing in parking lot of PCP admin bldg
Original Call Material Description:	sewage (Qty=5)

ARLINGTON COUNTY WATER POLLUTION CONTROL FACILITY (Continued) **S105805658**

Original Call Location Description:	Arlington County PCP Admin Bldg-3402 S Glebe Rd-Arlington-VA--Arlington County
Incident Ongoing at time of Call:	No
Agencies Notified (Y/N):	NO
Other Agencies:	Not reported
Permitted (Y/N):	No
Call Reported By Company Name:	Jocelyn Francois
Call Property Owner Company Name:	Not reported
Call Property Owner Name:	Not reported
Site Summary:	Not reported
Name:	Not reported
Address:	3402 S GLEBE RD
City,State,Zip:	ARLINGTON, VA
City,State,Zip:	ARLINGTON, VA
Fips City/County:	013/Arlington County
Status:	Closed
Reference Id:	258097
IR Number:	2001-N-0507
Associated IR:	Not reported
Incident Date:	01/31/2001
Call Received Date:	02/01/2001
Closure Comments:	See Site Comments for details
Threat To:	Not reported
Terrorism (Y/N):	NO
Characterize Incident:	Not reported
Incident Type:	Air(Air)
Incident Subtype:	Air
Materials:	Waste (Solid)
Effect To Receptor:	Not reported
Water Body:	Not reported
Low Quantity To Water:	Not reported
High Quantity To Water:	Not reported
Quantity Units:	Not reported
Other Receptors:	Not reported
RP Company:	Arlington County Water Pollution Control Plant
RP Name:	Not reported
Property Owner:	Not reported
Property Company:	Not reported
Duration Of Event (Hrs):	Not reported
Impacts:	Not reported
Other Impacts:	Not reported
Steps Taken:	Not reported
Steps Taken Description:	Not reported
System Components:	Not reported
Other System Components:	Not reported
Cause Of Event:	Not reported
Corrective Action Taken:	Not reported
Weather Status:	No
Precipitation (Wet):	Not reported
Discharge Type:	Not reported
Discharge Volume:	Not reported
Unknown Discharge (Y/N):	NO
Site Name:	ARLINGTON COUNTY POLLUTION CONTROL PLANT
Closure Date:	02/07/2001
Orig. Call Incident Description:	Last week he noticed a fine white powder in the air, it gets on his car, cannot wipe off, have to go to the carwash to remove. He has seen

ARLINGTON COUNTY WATER POLLUTION CONTROL FACILITY (Continued) **S105805658**

it before,but finally got fed up enough to call it in. His house on end of S. Hayes. But he has a parking pad off Glebe, behind the house and that?s where it got on the car

Original Call Material Description:	fine white powder/mist (Qty=0)
Original Call Location Description:	Arlington County Pollution Control Plant-3402 S Glebe Rd-Arlington-VA--Arlington County
Incident Ongoing at time of Call:	No
Agencies Notified (Y/N):	NO
Other Agencies:	Not reported
Permitted (Y/N):	No
Call Reported By Company Name:	William Horn
Call Property Owner Company Name:	Not reported
Call Property Owner Name:	Not reported
Site Summary:	Not reported
Name:	Not reported
Address:	3402 S GLEBE RD
City,State,Zip:	ARLINGTON, VA
City,State,Zip:	ARLINGTON, VA
Fips City/County:	013/Arlington County
Status:	Closed
Reference Id:	258097
IR Number:	2001-N-0507
Associated IR:	Not reported
Incident Date:	01/31/2001
Call Received Date:	02/01/2001
Closure Comments:	See Site Comments for details
Threat To:	Not reported
Terrorism (Y/N):	NO
Characterize Incident:	Not reported
Incident Type:	Air(Air)
Incident Subtype:	Air
Materials:	Waste (Solid)
Effect To Receptor:	Not reported
Water Body:	Not reported
Low Quantity To Water:	Not reported
High Quantity To Water:	Not reported
Quantity Units:	Not reported
Other Receptors:	Not reported
RP Company:	Arlington County Water Pollution Control Plant
RP Name:	Not reported
Property Owner:	Not reported
Property Company:	Not reported
Duration Of Event (Hrs):	Not reported
Impacts:	Not reported
Other Impacts:	Not reported
Steps Taken:	Not reported
Steps Taken Description:	Not reported
System Components:	Not reported
Other System Components:	Not reported
Cause Of Event:	Not reported
Corrective Action Taken:	Not reported
Weather Status:	No
Precipitation (Wet):	Not reported
Discharge Type:	Not reported
Discharge Volume:	Not reported
Unknown Discharge (Y/N):	NO

ARLINGTON COUNTY WATER POLLUTION CONTROL FACILITY (Continued) **S105805658**

Site Name:	ARLINGTON COUNTY POLLUTION CONTROL PLANT
Closure Date:	02/07/2001
Orig. Call Incident Description:	Last week he noticed a fine white powder in the air, it gets on his car, cannot wipe off, have to go to the carwash to remove. He has seen it before,but finally got fed up enough to call it in. His house on end of S. Hayes. But he has a parking pad off Glebe, behind the house and that?s where it got on the car
Original Call Material Description:	fine white powder/mist (Qty=0)
Original Call Location Description:	Arlington County Pollution Control Plant-3402 S Glebe Rd-Arlington-VA--Arlington County
Incident Ongoing at time of Call:	No
Agencies Notified (Y/N):	NO
Other Agencies:	Not reported
Permitted (Y/N):	No
Call Reported By Company Name:	William Horn
Call Property Owner Company Name:	Not reported
Call Property Owner Name:	Not reported
Site Summary:	Not reported

SPILLS NO:

Region:	NO
Id:	Not reported
Incident Summary:	Not reported
Date In:	11/8/2002
Date Closed:	11/15/2002
Pollution Type:	Not reported
Responsible Party:	Not reported
Facility Status:	**Not reported**
Owner:	Not reported
Facility Contact:	Not reported
Facility Permitted:	-1
Facility Telephone:	Not reported
Time In:	2:44:00 PM
Reported By Name:	Jocelyn Francious
Reported By Telephone:	Not reported
Reported By Affiliation/Addr:	Arlington County
Incident Response IR #:	2003-N-0343
Responsible Party Address:	Not reported
Responsible Party City:	Not reported
Responsible Party State:	Not reported
Responsible Party Zip:	Not reported
Responsible Party Contact:	Not reported
Responsible Party Telephone:	Not reported
Owner Name:	Not reported
Owner Address:	Not reported
Owner City:	Not reported
Owner State:	Not reported
Owner Zip:	Not reported
Owner Contact:	Not reported
Owner Telephone:	Not reported
Incident Date:	11/8/2002
Incident Time:	10:00:00 AM
Petroleum:	0
Solid Waste:	0
Hazardous Waste:	0
Water:	0
Air:	0

ARLINGTON COUNTY WATER POLLUTION CONTROL FACILITY (Continued) **S105805658**

Sewage:	-1
Fish Kill:	0
Threat Wetlands:	0
Wetlands:	0
Material Released:	sewage
Possible Receptors:	four mile run
Quantity Released:	5
Unit Released:	gallons
Quantity In Water:	5
Receiving Waters:	storm drain
River Basin:	1A Potomac
Inspection Date:	Not reported
Call Date:	Not reported
Inspector:	JCA
Response Due:	Not reported
Response Received Date:	11/15/2002
Visit Needed:	0
Open:	0
Air Referral Date:	Not reported
Air Reg/ Permit Number:	Not reported
Waste Referral Date:	Not reported
Epa Id Or Permit Number:	Not reported
Water Referral Date:	12/3/2002
Water Permit Number:	VA0025143
Remediation Referral Date:	Not reported
Remediation Pc Number:	Not reported
Enforcement Referral Date:	Not reported
Nov Number:	Not reported
Pc Number:	Not reported
Receive By:	Not reported
Case Officer:	Not reported
Case Type:	Not reported
Street Address:	Not reported
Polllutant:	Not reported
Impact:	Not reported
Spill Time:	Not reported
Spill Date:	Not reported
Spill Volume:	Not reported
Measure:	Not reported
Volume In Water:	Not reported
Stream Name:	Not reported
Investigation Date:	Not reported
Closure Date:	Not reported
Lab Results:	Not reported
Target Date:	Not reported
Prep Number:	Not reported
Report Date:	Not reported
Report Time:	Not reported
Pollutant Scr:	Not reported
Volume:	Not reported
Volume Esc:	Not reported
Future Recommendations:	Not reported
Stream Code:	Not reported
Visit Date:	Not reported
Lab Date:	Not reported
File Close Date:	Not reported
Prep Copy:	Not reported

ARLINGTON COUNTY WATER POLLUTION CONTROL FACILITY (Continued) **S105805658**

City:	Not reported
Incident Summary:	SSO - manhole overflowing in parking lot of PCP admin bldg
Reported:	Not reported
Results:	Not reported
Inspection Comments:	Not reported
Remarks:	Not reported

AIRS:

Name:	ARLINGTON COUNTY WATER POLLUTION CONTROL FACILITY
Address:	3402 S GLEBE RD
City,State,Zip:	ARLINGTON, VA 22201
Region:	NRO
Registration Number:	70026
Contact First Name:	Thomas
Contact Last Name:	Broderick
Contact Title:	Bureau Chief
Contact Phone:	7032286877
Latitude:	38.8442
Longitude:	-77.0544
Lat Deg/Min/Sec Lon Deg/Min/Sec:	38 50 39.12 / -77 3 15.84
Mailing Address:	2100 Clarendon Blvd
Mailing City:	Arlington
Mailing State:	VA
Mailing Zip Code:	22201
Program Type:	Article 6 - mNSR
Permit Type:	MINOR
Issued Date:	10/30/2009
Operating Status:	Operating
Contact Email:	tbroderick@arlingtonva.us
Owner ID:	100000017144
Owner Name:	Arlington County Dept of Environmental Services
Owner Tele:	7032283000
Facility Full Name:	Arlington County Water Pollution Control Facility
ICIS Federal ID:	VA0000005101300018
Currently Active (y/n):	Y
Primary Permit Type Desc:	For legacy mapping purposes only (inactive for picklist purposes)
Permit Status:	Issued

AIRS:

Emission Year:	2018
Latitude:	38.8442
Longitude:	-77.0544
SIC Primary Code:	4952
SIC Primary Description:	SEWERAGE SYSTEMS
FIPS Code:	Not reported
City/County:	Arlington County
Pollutant Name:	Carbon Monoxide
Pollutant Short Name:	CO
Value (tons/year):	0.565656

Emission Year:	2013
Latitude:	38.8442
Longitude:	-77.0544
SIC Primary Code:	4952
SIC Primary Description:	SEWERAGE SYSTEMS
FIPS Code:	13
City/County:	Arlington County

ARLINGTON COUNTY WATER POLLUTION CONTROL FACILITY (Continued) **S105805658**

Pollutant Name:	Nitrogen Oxide
Pollutant Short Name:	NOX
Value (tons/year):	0.565
Emission Year:	2013
Latitude:	38.8442
Longitude:	-77.0544
SIC Primary Code:	4952
SIC Primary Description:	SEWERAGE SYSTEMS
FIPS Code:	13
City/County:	Arlington County
Pollutant Name:	Particulate Matter
Pollutant Short Name:	PM
Value (tons/year):	0.04294
Emission Year:	2013
Latitude:	38.8442
Longitude:	-77.0544
SIC Primary Code:	4952
SIC Primary Description:	SEWERAGE SYSTEMS
FIPS Code:	13
City/County:	Arlington County
Pollutant Name:	Volatile Organic Compounds
Pollutant Short Name:	VOC
Value (tons/year):	0.031075
Emission Year:	2013
Latitude:	38.8442
Longitude:	-77.0544
SIC Primary Code:	4952
SIC Primary Description:	SEWERAGE SYSTEMS
FIPS Code:	13
City/County:	Arlington County
Pollutant Name:	Sulfur Dioxide
Pollutant Short Name:	SO2
Value (tons/year):	0.00339
Emission Year:	2013
Latitude:	38.8442
Longitude:	-77.0544
SIC Primary Code:	4952
SIC Primary Description:	SEWERAGE SYSTEMS
FIPS Code:	13
City/County:	Arlington County
Pollutant Name:	Carbon Monoxide
Pollutant Short Name:	CO
Value (tons/year):	0.4746
Emission Year:	2013
Latitude:	38.8442
Longitude:	-77.0544
SIC Primary Code:	4952
SIC Primary Description:	SEWERAGE SYSTEMS
FIPS Code:	13
City/County:	Arlington County
Pollutant Name:	Lead
Pollutant Short Name:	PB

ARLINGTON COUNTY WATER POLLUTION CONTROL FACILITY (Continued) **S105805658**

Value (tons/year):	2.825e-06
Emission Year:	2013
Latitude:	38.8442
Longitude:	-77.0544
SIC Primary Code:	4952
SIC Primary Description:	SEWERAGE SYSTEMS
FIPS Code:	13
City/County:	Arlington County
Pollutant Name:	Particulate Matter 10
Pollutant Short Name:	PM 10
Value (tons/year):	0.04294
Emission Year:	2018
Latitude:	38.8442
Longitude:	-77.0544
SIC Primary Code:	4952
SIC Primary Description:	SEWERAGE SYSTEMS
FIPS Code:	Not reported
City/County:	Arlington County
Pollutant Name:	Lead
Pollutant Short Name:	PB
Value (tons/year):	3.367e-006
Emission Year:	2016
Latitude:	38.8442
Longitude:	-77.0544
SIC Primary Code:	4952
SIC Primary Description:	SEWERAGE SYSTEMS
FIPS Code:	13
City/County:	Arlington County
Pollutant Name:	Nitrogen Oxide
Pollutant Short Name:	NOX
Value (tons/year):	0.35045
Emission Year:	2016
Latitude:	38.8442
Longitude:	-77.0544
SIC Primary Code:	4952
SIC Primary Description:	SEWERAGE SYSTEMS
FIPS Code:	13
City/County:	Arlington County
Pollutant Name:	Particulate Matter
Pollutant Short Name:	PM
Value (tons/year):	0.0266342
Emission Year:	2016
Latitude:	38.8442
Longitude:	-77.0544
SIC Primary Code:	4952
SIC Primary Description:	SEWERAGE SYSTEMS
FIPS Code:	13
City/County:	Arlington County
Pollutant Name:	Volatile Organic Compounds
Pollutant Short Name:	VOC
Value (tons/year):	0.01927475

ARLINGTON COUNTY WATER POLLUTION CONTROL FACILITY (Continued) **S105805658**

Emission Year:	2016
Latitude:	38.8442
Longitude:	-77.0544
SIC Primary Code:	4952
SIC Primary Description:	SEWERAGE SYSTEMS
FIPS Code:	13
City/County:	Arlington County
Pollutant Name:	Sulfur Dioxide
Pollutant Short Name:	SO2
Value (tons/year):	0.0021027

Emission Year:	2016
Latitude:	38.8442
Longitude:	-77.0544
SIC Primary Code:	4952
SIC Primary Description:	SEWERAGE SYSTEMS
FIPS Code:	13
City/County:	Arlington County
Pollutant Name:	Carbon Monoxide
Pollutant Short Name:	CO
Value (tons/year):	0.294378

Emission Year:	2016
Latitude:	38.8442
Longitude:	-77.0544
SIC Primary Code:	4952
SIC Primary Description:	SEWERAGE SYSTEMS
FIPS Code:	13
City/County:	Arlington County
Pollutant Name:	Lead
Pollutant Short Name:	PB
Value (tons/year):	1.7523e-06

Emission Year:	2016
Latitude:	38.8442
Longitude:	-77.0544
SIC Primary Code:	4952
SIC Primary Description:	SEWERAGE SYSTEMS
FIPS Code:	13
City/County:	Arlington County
Pollutant Name:	Particulate Matter 10
Pollutant Short Name:	PM 10
Value (tons/year):	0.0266342

Emission Year:	2018
Latitude:	38.8442
Longitude:	-77.0544
SIC Primary Code:	4952
SIC Primary Description:	SEWERAGE SYSTEMS
FIPS Code:	Not reported
City/County:	Arlington County
Pollutant Name:	Nitrogen Oxide
Pollutant Short Name:	NOX
Value (tons/year):	0.6734

Emission Year:	2018
Latitude:	38.8442

ARLINGTON COUNTY WATER POLLUTION CONTROL FACILITY (Continued) **S105805658**

Longitude:	-77.0544
SIC Primary Code:	4952
SIC Primary Description:	SEWERAGE SYSTEMS
FIPS Code:	Not reported
City/County:	Arlington County
Pollutant Name:	Particulate Matter
Pollutant Short Name:	PM
Value (tons/year):	0.0511784

Emission Year:	2018
Latitude:	38.8442
Longitude:	-77.0544
SIC Primary Code:	4952
SIC Primary Description:	SEWERAGE SYSTEMS
FIPS Code:	Not reported
City/County:	Arlington County
Pollutant Name:	Volatile Organic Compounds
Pollutant Short Name:	VOC
Value (tons/year):	0.037037

Emission Year:	2015
Latitude:	38.8442
Longitude:	-77.0544
SIC Primary Code:	4952
SIC Primary Description:	SEWERAGE SYSTEMS
FIPS Code:	13
City/County:	Arlington County
Pollutant Name:	Nitrogen Oxide
Pollutant Short Name:	NOX
Value (tons/year):	0.495

Emission Year:	2015
Latitude:	38.8442
Longitude:	-77.0544
SIC Primary Code:	4952
SIC Primary Description:	SEWERAGE SYSTEMS
FIPS Code:	13
City/County:	Arlington County
Pollutant Name:	Particulate Matter
Pollutant Short Name:	PM
Value (tons/year):	0.03762

Emission Year:	2015
Latitude:	38.8442
Longitude:	-77.0544
SIC Primary Code:	4952
SIC Primary Description:	SEWERAGE SYSTEMS
FIPS Code:	13
City/County:	Arlington County
Pollutant Name:	Volatile Organic Compounds
Pollutant Short Name:	VOC
Value (tons/year):	0.027225

Emission Year:	2015
Latitude:	38.8442
Longitude:	-77.0544
SIC Primary Code:	4952

ARLINGTON COUNTY WATER POLLUTION CONTROL FACILITY (Continued) **S105805658**

SIC Primary Description:	SEWERAGE SYSTEMS
FIPS Code:	13
City/County:	Arlington County
Pollutant Name:	Sulfur Dioxide
Pollutant Short Name:	SO2
Value (tons/year):	0.00297

Emission Year:	2015
Latitude:	38.8442
Longitude:	-77.0544
SIC Primary Code:	4952
SIC Primary Description:	SEWERAGE SYSTEMS
FIPS Code:	13
City/County:	Arlington County
Pollutant Name:	Carbon Monoxide
Pollutant Short Name:	CO
Value (tons/year):	0.4158

Emission Year:	2015
Latitude:	38.8442
Longitude:	-77.0544
SIC Primary Code:	4952
SIC Primary Description:	SEWERAGE SYSTEMS
FIPS Code:	13
City/County:	Arlington County
Pollutant Name:	Lead
Pollutant Short Name:	PB
Value (tons/year):	2.475e-06

Emission Year:	2015
Latitude:	38.8442
Longitude:	-77.0544
SIC Primary Code:	4952
SIC Primary Description:	SEWERAGE SYSTEMS
FIPS Code:	13
City/County:	Arlington County
Pollutant Name:	Particulate Matter 10
Pollutant Short Name:	PM 10
Value (tons/year):	0.03762

Emission Year:	2018
Latitude:	38.8442
Longitude:	-77.0544
SIC Primary Code:	4952
SIC Primary Description:	SEWERAGE SYSTEMS
FIPS Code:	Not reported
City/County:	Arlington County
Pollutant Name:	Particulate Matter 10
Pollutant Short Name:	PM 10
Value (tons/year):	0.0511784

Emission Year:	2014
Latitude:	38.8442
Longitude:	-77.0544
SIC Primary Code:	4952
SIC Primary Description:	SEWERAGE SYSTEMS
FIPS Code:	13

ARLINGTON COUNTY WATER POLLUTION CONTROL FACILITY (Continued) **S105805658**

City/County:	Arlington County
Pollutant Name:	Nitrogen Oxide
Pollutant Short Name:	NOX
Value (tons/year):	0.51
Emission Year:	2014
Latitude:	38.8442
Longitude:	-77.0544
SIC Primary Code:	4952
SIC Primary Description:	SEWERAGE SYSTEMS
FIPS Code:	13
City/County:	Arlington County
Pollutant Name:	Particulate Matter
Pollutant Short Name:	PM
Value (tons/year):	0.03876
Emission Year:	2014
Latitude:	38.8442
Longitude:	-77.0544
SIC Primary Code:	4952
SIC Primary Description:	SEWERAGE SYSTEMS
FIPS Code:	13
City/County:	Arlington County
Pollutant Name:	Volatile Organic Compounds
Pollutant Short Name:	VOC
Value (tons/year):	0.02805
Emission Year:	2014
Latitude:	38.8442
Longitude:	-77.0544
SIC Primary Code:	4952
SIC Primary Description:	SEWERAGE SYSTEMS
FIPS Code:	13
City/County:	Arlington County
Pollutant Name:	Sulfur Dioxide
Pollutant Short Name:	SO2
Value (tons/year):	0.00306
Emission Year:	2014
Latitude:	38.8442
Longitude:	-77.0544
SIC Primary Code:	4952
SIC Primary Description:	SEWERAGE SYSTEMS
FIPS Code:	13
City/County:	Arlington County
Pollutant Name:	Carbon Monoxide
Pollutant Short Name:	CO
Value (tons/year):	0.4284
Emission Year:	2014
Latitude:	38.8442
Longitude:	-77.0544
SIC Primary Code:	4952
SIC Primary Description:	SEWERAGE SYSTEMS
FIPS Code:	13
City/County:	Arlington County
Pollutant Name:	Lead

ARLINGTON COUNTY WATER POLLUTION CONTROL FACILITY (Continued) **S105805658**

Pollutant Short Name:	PB
Value (tons/year):	2.55e-06
Emission Year:	2014
Latitude:	38.8442
Longitude:	-77.0544
SIC Primary Code:	4952
SIC Primary Description:	SEWERAGE SYSTEMS
FIPS Code:	13
City/County:	Arlington County
Pollutant Name:	Particulate Matter 10
Pollutant Short Name:	PM 10
Value (tons/year):	0.03876
Emission Year:	2018
Latitude:	38.8442
Longitude:	-77.0544
SIC Primary Code:	4952
SIC Primary Description:	SEWERAGE SYSTEMS
FIPS Code:	Not reported
City/County:	Arlington County
Pollutant Name:	Sulfur Dioxide
Pollutant Short Name:	SO2
Value (tons/year):	0.0040404
Emission Year:	2017
Latitude:	38.8442
Longitude:	-77.0544
SIC Primary Code:	4952
SIC Primary Description:	SEWERAGE SYSTEMS
FIPS Code:	13
City/County:	Arlington County
Pollutant Name:	Lead
Pollutant Short Name:	PB
Value (tons/year):	2.3690000000000001E-6
Emission Year:	2017
Latitude:	38.8442
Longitude:	-77.0544
SIC Primary Code:	4952
SIC Primary Description:	SEWERAGE SYSTEMS
FIPS Code:	13
City/County:	Arlington County
Pollutant Name:	Nitrogen Oxide
Pollutant Short Name:	NOX
Value (tons/year):	0.4738
Emission Year:	2017
Latitude:	38.8442
Longitude:	-77.0544
SIC Primary Code:	4952
SIC Primary Description:	SEWERAGE SYSTEMS
FIPS Code:	13
City/County:	Arlington County
Pollutant Name:	Particulate Matter
Pollutant Short Name:	PM
Value (tons/year):	3.6008800000000001E-2

ARLINGTON COUNTY WATER POLLUTION CONTROL FACILITY (Continued) **S105805658**

Emission Year:	2017
Latitude:	38.8442
Longitude:	-77.0544
SIC Primary Code:	4952
SIC Primary Description:	SEWERAGE SYSTEMS
FIPS Code:	13
City/County:	Arlington County
Pollutant Name:	Volatile Organic Compounds
Pollutant Short Name:	VOC
Value (tons/year):	2.6058999999999999E-2

Emission Year:	2017
Latitude:	38.8442
Longitude:	-77.0544
SIC Primary Code:	4952
SIC Primary Description:	SEWERAGE SYSTEMS
FIPS Code:	13
City/County:	Arlington County
Pollutant Name:	Sulfur Dioxide
Pollutant Short Name:	SO2
Value (tons/year):	2.8427999999999999E-3

Emission Year:	2017
Latitude:	38.8442
Longitude:	-77.0544
SIC Primary Code:	4952
SIC Primary Description:	SEWERAGE SYSTEMS
FIPS Code:	13
City/County:	Arlington County
Pollutant Name:	Carbon Monoxide
Pollutant Short Name:	CO
Value (tons/year):	0.39799200000000001

Emission Year:	2017
Latitude:	38.8442
Longitude:	-77.0544
SIC Primary Code:	4952
SIC Primary Description:	SEWERAGE SYSTEMS
FIPS Code:	13
City/County:	Arlington County
Pollutant Name:	Particulate Matter 10
Pollutant Short Name:	PM 10
Value (tons/year):	3.6008800000000001E-2

Name:	ARLINGTON COUNTY WATER POLLUTION CONTROL FACILITY
Address:	3402 S GLEBE RD
City,State,Zip:	ARLINGTON, VA 22201
Region:	NRO
Registration Number:	70026
Contact First Name:	Thomas
Contact Last Name:	Broderick
Contact Title:	Bureau Chief
Contact Phone:	7032286877
Latitude:	38.8442
Longitude:	-77.0544
Lat Deg/Min/Sec Lon Deg/Min/Sec:	38 50 39.12 / -77 3 15.84

ARLINGTON COUNTY WATER POLLUTION CONTROL FACILITY (Continued) **S105805658**

Mailing Address:	2100 Clarendon Blvd
Mailing City:	Arlington
Mailing State:	VA
Mailing Zip Code:	22201
Program Type:	Article 6 - mNSR
Permit Type:	MINOR
Issued Date:	10/30/2009
Operating Status:	Operating
Contact Email:	tbroderick@arlingtonva.us
Owner ID:	100000017144
Owner Name:	Arlington County Dept of Environmental Services
Owner Tele:	7032283000
Facility Full Name:	Arlington County Water Pollution Control Facility
ICIS Federal ID:	VA0000005101300018
Currently Active (y/n):	Y
Primary Permit Type Desc:	For legacy mapping purposes only (inactive for picklist purposes)
Permit Status:	Issued

AIRS:

Emission Year:	2018
Latitude:	38.8442
Longitude:	-77.0544
SIC Primary Code:	4952
SIC Primary Description:	SEWERAGE SYSTEMS
FIPS Code:	Not reported
City/County:	Arlington County
Pollutant Name:	Carbon Monoxide
Pollutant Short Name:	CO
Value (tons/year):	0.565656

Emission Year:	2013
Latitude:	38.8442
Longitude:	-77.0544
SIC Primary Code:	4952
SIC Primary Description:	SEWERAGE SYSTEMS
FIPS Code:	13
City/County:	Arlington County
Pollutant Name:	Nitrogen Oxide
Pollutant Short Name:	NOX
Value (tons/year):	0.565

Emission Year:	2013
Latitude:	38.8442
Longitude:	-77.0544
SIC Primary Code:	4952
SIC Primary Description:	SEWERAGE SYSTEMS
FIPS Code:	13
City/County:	Arlington County
Pollutant Name:	Particulate Matter
Pollutant Short Name:	PM
Value (tons/year):	0.04294

Emission Year:	2013
Latitude:	38.8442
Longitude:	-77.0544
SIC Primary Code:	4952
SIC Primary Description:	SEWERAGE SYSTEMS
FIPS Code:	13

ARLINGTON COUNTY WATER POLLUTION CONTROL FACILITY (Continued) **S105805658**

City/County:	Arlington County
Pollutant Name:	Volatile Organic Compounds
Pollutant Short Name:	VOC
Value (tons/year):	0.031075
Emission Year:	2013
Latitude:	38.8442
Longitude:	-77.0544
SIC Primary Code:	4952
SIC Primary Description:	SEWERAGE SYSTEMS
FIPS Code:	13
City/County:	Arlington County
Pollutant Name:	Sulfur Dioxide
Pollutant Short Name:	SO2
Value (tons/year):	0.00339
Emission Year:	2013
Latitude:	38.8442
Longitude:	-77.0544
SIC Primary Code:	4952
SIC Primary Description:	SEWERAGE SYSTEMS
FIPS Code:	13
City/County:	Arlington County
Pollutant Name:	Carbon Monoxide
Pollutant Short Name:	CO
Value (tons/year):	0.4746
Emission Year:	2013
Latitude:	38.8442
Longitude:	-77.0544
SIC Primary Code:	4952
SIC Primary Description:	SEWERAGE SYSTEMS
FIPS Code:	13
City/County:	Arlington County
Pollutant Name:	Lead
Pollutant Short Name:	PB
Value (tons/year):	2.825e-06
Emission Year:	2013
Latitude:	38.8442
Longitude:	-77.0544
SIC Primary Code:	4952
SIC Primary Description:	SEWERAGE SYSTEMS
FIPS Code:	13
City/County:	Arlington County
Pollutant Name:	Particulate Matter 10
Pollutant Short Name:	PM 10
Value (tons/year):	0.04294
Emission Year:	2018
Latitude:	38.8442
Longitude:	-77.0544
SIC Primary Code:	4952
SIC Primary Description:	SEWERAGE SYSTEMS
FIPS Code:	Not reported
City/County:	Arlington County
Pollutant Name:	Lead

ARLINGTON COUNTY WATER POLLUTION CONTROL FACILITY (Continued) **S105805658**

Pollutant Short Name:	PB
Value (tons/year):	3.367e-006
Emission Year:	2016
Latitude:	38.8442
Longitude:	-77.0544
SIC Primary Code:	4952
SIC Primary Description:	SEWERAGE SYSTEMS
FIPS Code:	13
City/County:	Arlington County
Pollutant Name:	Nitrogen Oxide
Pollutant Short Name:	NOX
Value (tons/year):	0.35045
Emission Year:	2016
Latitude:	38.8442
Longitude:	-77.0544
SIC Primary Code:	4952
SIC Primary Description:	SEWERAGE SYSTEMS
FIPS Code:	13
City/County:	Arlington County
Pollutant Name:	Particulate Matter
Pollutant Short Name:	PM
Value (tons/year):	0.0266342
Emission Year:	2016
Latitude:	38.8442
Longitude:	-77.0544
SIC Primary Code:	4952
SIC Primary Description:	SEWERAGE SYSTEMS
FIPS Code:	13
City/County:	Arlington County
Pollutant Name:	Volatile Organic Compounds
Pollutant Short Name:	VOC
Value (tons/year):	0.01927475
Emission Year:	2016
Latitude:	38.8442
Longitude:	-77.0544
SIC Primary Code:	4952
SIC Primary Description:	SEWERAGE SYSTEMS
FIPS Code:	13
City/County:	Arlington County
Pollutant Name:	Sulfur Dioxide
Pollutant Short Name:	SO2
Value (tons/year):	0.0021027
Emission Year:	2016
Latitude:	38.8442
Longitude:	-77.0544
SIC Primary Code:	4952
SIC Primary Description:	SEWERAGE SYSTEMS
FIPS Code:	13
City/County:	Arlington County
Pollutant Name:	Carbon Monoxide
Pollutant Short Name:	CO
Value (tons/year):	0.294378

ARLINGTON COUNTY WATER POLLUTION CONTROL FACILITY (Continued) **S105805658**

Emission Year:	2016
Latitude:	38.8442
Longitude:	-77.0544
SIC Primary Code:	4952
SIC Primary Description:	SEWERAGE SYSTEMS
FIPS Code:	13
City/County:	Arlington County
Pollutant Name:	Lead
Pollutant Short Name:	PB
Value (tons/year):	1.7523e-06

Emission Year:	2016
Latitude:	38.8442
Longitude:	-77.0544
SIC Primary Code:	4952
SIC Primary Description:	SEWERAGE SYSTEMS
FIPS Code:	13
City/County:	Arlington County
Pollutant Name:	Particulate Matter 10
Pollutant Short Name:	PM 10
Value (tons/year):	0.0266342

Emission Year:	2018
Latitude:	38.8442
Longitude:	-77.0544
SIC Primary Code:	4952
SIC Primary Description:	SEWERAGE SYSTEMS
FIPS Code:	Not reported
City/County:	Arlington County
Pollutant Name:	Nitrogen Oxide
Pollutant Short Name:	NOX
Value (tons/year):	0.6734

Emission Year:	2018
Latitude:	38.8442
Longitude:	-77.0544
SIC Primary Code:	4952
SIC Primary Description:	SEWERAGE SYSTEMS
FIPS Code:	Not reported
City/County:	Arlington County
Pollutant Name:	Particulate Matter
Pollutant Short Name:	PM
Value (tons/year):	0.0511784

Emission Year:	2018
Latitude:	38.8442
Longitude:	-77.0544
SIC Primary Code:	4952
SIC Primary Description:	SEWERAGE SYSTEMS
FIPS Code:	Not reported
City/County:	Arlington County
Pollutant Name:	Volatile Organic Compounds
Pollutant Short Name:	VOC
Value (tons/year):	0.037037

Emission Year:	2015
Latitude:	38.8442

ARLINGTON COUNTY WATER POLLUTION CONTROL FACILITY (Continued) **S105805658**

Longitude:	-77.0544
SIC Primary Code:	4952
SIC Primary Description:	SEWERAGE SYSTEMS
FIPS Code:	13
City/County:	Arlington County
Pollutant Name:	Nitrogen Oxide
Pollutant Short Name:	NOX
Value (tons/year):	0.495

Emission Year:	2015
Latitude:	38.8442
Longitude:	-77.0544
SIC Primary Code:	4952
SIC Primary Description:	SEWERAGE SYSTEMS
FIPS Code:	13
City/County:	Arlington County
Pollutant Name:	Particulate Matter
Pollutant Short Name:	PM
Value (tons/year):	0.03762

Emission Year:	2015
Latitude:	38.8442
Longitude:	-77.0544
SIC Primary Code:	4952
SIC Primary Description:	SEWERAGE SYSTEMS
FIPS Code:	13
City/County:	Arlington County
Pollutant Name:	Volatile Organic Compounds
Pollutant Short Name:	VOC
Value (tons/year):	0.027225

Emission Year:	2015
Latitude:	38.8442
Longitude:	-77.0544
SIC Primary Code:	4952
SIC Primary Description:	SEWERAGE SYSTEMS
FIPS Code:	13
City/County:	Arlington County
Pollutant Name:	Sulfur Dioxide
Pollutant Short Name:	SO2
Value (tons/year):	0.00297

Emission Year:	2015
Latitude:	38.8442
Longitude:	-77.0544
SIC Primary Code:	4952
SIC Primary Description:	SEWERAGE SYSTEMS
FIPS Code:	13
City/County:	Arlington County
Pollutant Name:	Carbon Monoxide
Pollutant Short Name:	CO
Value (tons/year):	0.4158

Emission Year:	2015
Latitude:	38.8442
Longitude:	-77.0544
SIC Primary Code:	4952

ARLINGTON COUNTY WATER POLLUTION CONTROL FACILITY (Continued) **S105805658**

SIC Primary Description:	SEWERAGE SYSTEMS
FIPS Code:	13
City/County:	Arlington County
Pollutant Name:	Lead
Pollutant Short Name:	PB
Value (tons/year):	2.475e-06

Emission Year:	2015
Latitude:	38.8442
Longitude:	-77.0544
SIC Primary Code:	4952
SIC Primary Description:	SEWERAGE SYSTEMS
FIPS Code:	13
City/County:	Arlington County
Pollutant Name:	Particulate Matter 10
Pollutant Short Name:	PM 10
Value (tons/year):	0.03762

Emission Year:	2018
Latitude:	38.8442
Longitude:	-77.0544
SIC Primary Code:	4952
SIC Primary Description:	SEWERAGE SYSTEMS
FIPS Code:	Not reported
City/County:	Arlington County
Pollutant Name:	Particulate Matter 10
Pollutant Short Name:	PM 10
Value (tons/year):	0.0511784

Emission Year:	2014
Latitude:	38.8442
Longitude:	-77.0544
SIC Primary Code:	4952
SIC Primary Description:	SEWERAGE SYSTEMS
FIPS Code:	13
City/County:	Arlington County
Pollutant Name:	Nitrogen Oxide
Pollutant Short Name:	NOX
Value (tons/year):	0.51

Emission Year:	2014
Latitude:	38.8442
Longitude:	-77.0544
SIC Primary Code:	4952
SIC Primary Description:	SEWERAGE SYSTEMS
FIPS Code:	13
City/County:	Arlington County
Pollutant Name:	Particulate Matter
Pollutant Short Name:	PM
Value (tons/year):	0.03876

Emission Year:	2014
Latitude:	38.8442
Longitude:	-77.0544
SIC Primary Code:	4952
SIC Primary Description:	SEWERAGE SYSTEMS
FIPS Code:	13

ARLINGTON COUNTY WATER POLLUTION CONTROL FACILITY (Continued) **S105805658**

City/County:	Arlington County
Pollutant Name:	Volatile Organic Compounds
Pollutant Short Name:	VOC
Value (tons/year):	0.02805
Emission Year:	2014
Latitude:	38.8442
Longitude:	-77.0544
SIC Primary Code:	4952
SIC Primary Description:	SEWERAGE SYSTEMS
FIPS Code:	13
City/County:	Arlington County
Pollutant Name:	Sulfur Dioxide
Pollutant Short Name:	SO2
Value (tons/year):	0.00306
Emission Year:	2014
Latitude:	38.8442
Longitude:	-77.0544
SIC Primary Code:	4952
SIC Primary Description:	SEWERAGE SYSTEMS
FIPS Code:	13
City/County:	Arlington County
Pollutant Name:	Carbon Monoxide
Pollutant Short Name:	CO
Value (tons/year):	0.4284
Emission Year:	2014
Latitude:	38.8442
Longitude:	-77.0544
SIC Primary Code:	4952
SIC Primary Description:	SEWERAGE SYSTEMS
FIPS Code:	13
City/County:	Arlington County
Pollutant Name:	Lead
Pollutant Short Name:	PB
Value (tons/year):	2.55e-06
Emission Year:	2014
Latitude:	38.8442
Longitude:	-77.0544
SIC Primary Code:	4952
SIC Primary Description:	SEWERAGE SYSTEMS
FIPS Code:	13
City/County:	Arlington County
Pollutant Name:	Particulate Matter 10
Pollutant Short Name:	PM 10
Value (tons/year):	0.03876
Emission Year:	2018
Latitude:	38.8442
Longitude:	-77.0544
SIC Primary Code:	4952
SIC Primary Description:	SEWERAGE SYSTEMS
FIPS Code:	Not reported
City/County:	Arlington County
Pollutant Name:	Sulfur Dioxide

ARLINGTON COUNTY WATER POLLUTION CONTROL FACILITY (Continued) **S105805658**

Pollutant Short Name:	SO2
Value (tons/year):	0.0040404
Emission Year:	2017
Latitude:	38.8442
Longitude:	-77.0544
SIC Primary Code:	4952
SIC Primary Description:	SEWERAGE SYSTEMS
FIPS Code:	13
City/County:	Arlington County
Pollutant Name:	Lead
Pollutant Short Name:	PB
Value (tons/year):	2.3690000000000001E-6
Emission Year:	2017
Latitude:	38.8442
Longitude:	-77.0544
SIC Primary Code:	4952
SIC Primary Description:	SEWERAGE SYSTEMS
FIPS Code:	13
City/County:	Arlington County
Pollutant Name:	Nitrogen Oxide
Pollutant Short Name:	NOX
Value (tons/year):	0.4738
Emission Year:	2017
Latitude:	38.8442
Longitude:	-77.0544
SIC Primary Code:	4952
SIC Primary Description:	SEWERAGE SYSTEMS
FIPS Code:	13
City/County:	Arlington County
Pollutant Name:	Particulate Matter
Pollutant Short Name:	PM
Value (tons/year):	3.6008800000000001E-2
Emission Year:	2017
Latitude:	38.8442
Longitude:	-77.0544
SIC Primary Code:	4952
SIC Primary Description:	SEWERAGE SYSTEMS
FIPS Code:	13
City/County:	Arlington County
Pollutant Name:	Volatile Organic Compounds
Pollutant Short Name:	VOC
Value (tons/year):	2.6058999999999999E-2
Emission Year:	2017
Latitude:	38.8442
Longitude:	-77.0544
SIC Primary Code:	4952
SIC Primary Description:	SEWERAGE SYSTEMS
FIPS Code:	13
City/County:	Arlington County
Pollutant Name:	Sulfur Dioxide
Pollutant Short Name:	SO2
Value (tons/year):	2.8427999999999999E-3

ARLINGTON COUNTY WATER POLLUTION CONTROL FACILITY (Continued) **S105805658**

Emission Year:	2017
Latitude:	38.8442
Longitude:	-77.0544
SIC Primary Code:	4952
SIC Primary Description:	SEWERAGE SYSTEMS
FIPS Code:	13
City/County:	Arlington County
Pollutant Name:	Carbon Monoxide
Pollutant Short Name:	CO
Value (tons/year):	0.39799200000000001

Emission Year:	2017
Latitude:	38.8442
Longitude:	-77.0544
SIC Primary Code:	4952
SIC Primary Description:	SEWERAGE SYSTEMS
FIPS Code:	13
City/County:	Arlington County
Pollutant Name:	Particulate Matter 10
Pollutant Short Name:	PM 10
Value (tons/year):	3.6008800000000001E-2

Name:	ARLINGTON COUNTY WATER POLLUTION CONTROL FACILITY
Address:	3402 S GLEBE RD
City,State,Zip:	ARLINGTON, VA 22201
Region:	NRO
Registration Number:	70026
Contact First Name:	Thomas
Contact Last Name:	Broderick
Contact Title:	Bureau Chief
Contact Phone:	7032286877
Latitude:	38.8442
Longitude:	-77.0544
Lat Deg/Min/Sec Lon Deg/Min/Sec:	38 50 39.12 / -77 3 15.84
Mailing Address:	2100 Clarendon Blvd
Mailing City:	Arlington
Mailing State:	VA
Mailing Zip Code:	22201
Program Type:	Article 6 - mNSR
Permit Type:	MINOR
Issued Date:	10/30/2009
Operating Status:	Operating
Contact Email:	tbroderick@arlingtonva.us
Owner ID:	100000017144
Owner Name:	Arlington County Dept of Environmental Services
Owner Tele:	7032283000
Facility Full Name:	Arlington County Water Pollution Control Facility
ICIS Federal ID:	VA0000005101300018
Currently Active (y/n):	Y
Primary Permit Type Desc:	For legacy mapping purposes only (inactive for picklist purposes)
Permit Status:	Superseded

AIRS:

Emission Year:	2018
Latitude:	38.8442
Longitude:	-77.0544
SIC Primary Code:	4952

ARLINGTON COUNTY WATER POLLUTION CONTROL FACILITY (Continued) **S105805658**

SIC Primary Description:	SEWERAGE SYSTEMS
FIPS Code:	Not reported
City/County:	Arlington County
Pollutant Name:	Carbon Monoxide
Pollutant Short Name:	CO
Value (tons/year):	0.565656
Emission Year:	2013
Latitude:	38.8442
Longitude:	-77.0544
SIC Primary Code:	4952
SIC Primary Description:	SEWERAGE SYSTEMS
FIPS Code:	13
City/County:	Arlington County
Pollutant Name:	Nitrogen Oxide
Pollutant Short Name:	NOX
Value (tons/year):	0.565
Emission Year:	2013
Latitude:	38.8442
Longitude:	-77.0544
SIC Primary Code:	4952
SIC Primary Description:	SEWERAGE SYSTEMS
FIPS Code:	13
City/County:	Arlington County
Pollutant Name:	Particulate Matter
Pollutant Short Name:	PM
Value (tons/year):	0.04294
Emission Year:	2013
Latitude:	38.8442
Longitude:	-77.0544
SIC Primary Code:	4952
SIC Primary Description:	SEWERAGE SYSTEMS
FIPS Code:	13
City/County:	Arlington County
Pollutant Name:	Volatile Organic Compounds
Pollutant Short Name:	VOC
Value (tons/year):	0.031075
Emission Year:	2013
Latitude:	38.8442
Longitude:	-77.0544
SIC Primary Code:	4952
SIC Primary Description:	SEWERAGE SYSTEMS
FIPS Code:	13
City/County:	Arlington County
Pollutant Name:	Sulfur Dioxide
Pollutant Short Name:	SO2
Value (tons/year):	0.00339
Emission Year:	2013
Latitude:	38.8442
Longitude:	-77.0544
SIC Primary Code:	4952
SIC Primary Description:	SEWERAGE SYSTEMS
FIPS Code:	13

ARLINGTON COUNTY WATER POLLUTION CONTROL FACILITY (Continued) **S105805658**

City/County:	Arlington County
Pollutant Name:	Carbon Monoxide
Pollutant Short Name:	CO
Value (tons/year):	0.4746
Emission Year:	2013
Latitude:	38.8442
Longitude:	-77.0544
SIC Primary Code:	4952
SIC Primary Description:	SEWERAGE SYSTEMS
FIPS Code:	13
City/County:	Arlington County
Pollutant Name:	Lead
Pollutant Short Name:	PB
Value (tons/year):	2.825e-06
Emission Year:	2013
Latitude:	38.8442
Longitude:	-77.0544
SIC Primary Code:	4952
SIC Primary Description:	SEWERAGE SYSTEMS
FIPS Code:	13
City/County:	Arlington County
Pollutant Name:	Particulate Matter 10
Pollutant Short Name:	PM 10
Value (tons/year):	0.04294
Emission Year:	2018
Latitude:	38.8442
Longitude:	-77.0544
SIC Primary Code:	4952
SIC Primary Description:	SEWERAGE SYSTEMS
FIPS Code:	Not reported
City/County:	Arlington County
Pollutant Name:	Lead
Pollutant Short Name:	PB
Value (tons/year):	3.367e-006
Emission Year:	2016
Latitude:	38.8442
Longitude:	-77.0544
SIC Primary Code:	4952
SIC Primary Description:	SEWERAGE SYSTEMS
FIPS Code:	13
City/County:	Arlington County
Pollutant Name:	Nitrogen Oxide
Pollutant Short Name:	NOX
Value (tons/year):	0.35045
Emission Year:	2016
Latitude:	38.8442
Longitude:	-77.0544
SIC Primary Code:	4952
SIC Primary Description:	SEWERAGE SYSTEMS
FIPS Code:	13
City/County:	Arlington County
Pollutant Name:	Particulate Matter

ARLINGTON COUNTY WATER POLLUTION CONTROL FACILITY (Continued) **S105805658**

Pollutant Short Name:	PM
Value (tons/year):	0.0266342
Emission Year:	2016
Latitude:	38.8442
Longitude:	-77.0544
SIC Primary Code:	4952
SIC Primary Description:	SEWERAGE SYSTEMS
FIPS Code:	13
City/County:	Arlington County
Pollutant Name:	Volatile Organic Compounds
Pollutant Short Name:	VOC
Value (tons/year):	0.01927475
Emission Year:	2016
Latitude:	38.8442
Longitude:	-77.0544
SIC Primary Code:	4952
SIC Primary Description:	SEWERAGE SYSTEMS
FIPS Code:	13
City/County:	Arlington County
Pollutant Name:	Sulfur Dioxide
Pollutant Short Name:	SO2
Value (tons/year):	0.0021027
Emission Year:	2016
Latitude:	38.8442
Longitude:	-77.0544
SIC Primary Code:	4952
SIC Primary Description:	SEWERAGE SYSTEMS
FIPS Code:	13
City/County:	Arlington County
Pollutant Name:	Carbon Monoxide
Pollutant Short Name:	CO
Value (tons/year):	0.294378
Emission Year:	2016
Latitude:	38.8442
Longitude:	-77.0544
SIC Primary Code:	4952
SIC Primary Description:	SEWERAGE SYSTEMS
FIPS Code:	13
City/County:	Arlington County
Pollutant Name:	Lead
Pollutant Short Name:	PB
Value (tons/year):	1.7523e-06
Emission Year:	2016
Latitude:	38.8442
Longitude:	-77.0544
SIC Primary Code:	4952
SIC Primary Description:	SEWERAGE SYSTEMS
FIPS Code:	13
City/County:	Arlington County
Pollutant Name:	Particulate Matter 10
Pollutant Short Name:	PM 10
Value (tons/year):	0.0266342

ARLINGTON COUNTY WATER POLLUTION CONTROL FACILITY (Continued) **S105805658**

Emission Year:	2018
Latitude:	38.8442
Longitude:	-77.0544
SIC Primary Code:	4952
SIC Primary Description:	SEWERAGE SYSTEMS
FIPS Code:	Not reported
City/County:	Arlington County
Pollutant Name:	Nitrogen Oxide
Pollutant Short Name:	NOX
Value (tons/year):	0.6734

Emission Year:	2018
Latitude:	38.8442
Longitude:	-77.0544
SIC Primary Code:	4952
SIC Primary Description:	SEWERAGE SYSTEMS
FIPS Code:	Not reported
City/County:	Arlington County
Pollutant Name:	Particulate Matter
Pollutant Short Name:	PM
Value (tons/year):	0.0511784

Emission Year:	2018
Latitude:	38.8442
Longitude:	-77.0544
SIC Primary Code:	4952
SIC Primary Description:	SEWERAGE SYSTEMS
FIPS Code:	Not reported
City/County:	Arlington County
Pollutant Name:	Volatile Organic Compounds
Pollutant Short Name:	VOC
Value (tons/year):	0.037037

Emission Year:	2015
Latitude:	38.8442
Longitude:	-77.0544
SIC Primary Code:	4952
SIC Primary Description:	SEWERAGE SYSTEMS
FIPS Code:	13
City/County:	Arlington County
Pollutant Name:	Nitrogen Oxide
Pollutant Short Name:	NOX
Value (tons/year):	0.495

Emission Year:	2015
Latitude:	38.8442
Longitude:	-77.0544
SIC Primary Code:	4952
SIC Primary Description:	SEWERAGE SYSTEMS
FIPS Code:	13
City/County:	Arlington County
Pollutant Name:	Particulate Matter
Pollutant Short Name:	PM
Value (tons/year):	0.03762

Emission Year:	2015
Latitude:	38.8442

ARLINGTON COUNTY WATER POLLUTION CONTROL FACILITY (Continued) **S105805658**

Longitude:	-77.0544
SIC Primary Code:	4952
SIC Primary Description:	SEWERAGE SYSTEMS
FIPS Code:	13
City/County:	Arlington County
Pollutant Name:	Volatile Organic Compounds
Pollutant Short Name:	VOC
Value (tons/year):	0.027225

Emission Year:	2015
Latitude:	38.8442
Longitude:	-77.0544
SIC Primary Code:	4952
SIC Primary Description:	SEWERAGE SYSTEMS
FIPS Code:	13
City/County:	Arlington County
Pollutant Name:	Sulfur Dioxide
Pollutant Short Name:	SO2
Value (tons/year):	0.00297

Emission Year:	2015
Latitude:	38.8442
Longitude:	-77.0544
SIC Primary Code:	4952
SIC Primary Description:	SEWERAGE SYSTEMS
FIPS Code:	13
City/County:	Arlington County
Pollutant Name:	Carbon Monoxide
Pollutant Short Name:	CO
Value (tons/year):	0.4158

Emission Year:	2015
Latitude:	38.8442
Longitude:	-77.0544
SIC Primary Code:	4952
SIC Primary Description:	SEWERAGE SYSTEMS
FIPS Code:	13
City/County:	Arlington County
Pollutant Name:	Lead
Pollutant Short Name:	PB
Value (tons/year):	2.475e-06

Emission Year:	2015
Latitude:	38.8442
Longitude:	-77.0544
SIC Primary Code:	4952
SIC Primary Description:	SEWERAGE SYSTEMS
FIPS Code:	13
City/County:	Arlington County
Pollutant Name:	Particulate Matter 10
Pollutant Short Name:	PM 10
Value (tons/year):	0.03762

Emission Year:	2018
Latitude:	38.8442
Longitude:	-77.0544
SIC Primary Code:	4952

ARLINGTON COUNTY WATER POLLUTION CONTROL FACILITY (Continued) **S105805658**

SIC Primary Description:	SEWERAGE SYSTEMS
FIPS Code:	Not reported
City/County:	Arlington County
Pollutant Name:	Particulate Matter 10
Pollutant Short Name:	PM 10
Value (tons/year):	0.0511784

Emission Year:	2014
Latitude:	38.8442
Longitude:	-77.0544
SIC Primary Code:	4952
SIC Primary Description:	SEWERAGE SYSTEMS
FIPS Code:	13
City/County:	Arlington County
Pollutant Name:	Nitrogen Oxide
Pollutant Short Name:	NOX
Value (tons/year):	0.51

Emission Year:	2014
Latitude:	38.8442
Longitude:	-77.0544
SIC Primary Code:	4952
SIC Primary Description:	SEWERAGE SYSTEMS
FIPS Code:	13
City/County:	Arlington County
Pollutant Name:	Particulate Matter
Pollutant Short Name:	PM
Value (tons/year):	0.03876

Emission Year:	2014
Latitude:	38.8442
Longitude:	-77.0544
SIC Primary Code:	4952
SIC Primary Description:	SEWERAGE SYSTEMS
FIPS Code:	13
City/County:	Arlington County
Pollutant Name:	Volatile Organic Compounds
Pollutant Short Name:	VOC
Value (tons/year):	0.02805

Emission Year:	2014
Latitude:	38.8442
Longitude:	-77.0544
SIC Primary Code:	4952
SIC Primary Description:	SEWERAGE SYSTEMS
FIPS Code:	13
City/County:	Arlington County
Pollutant Name:	Sulfur Dioxide
Pollutant Short Name:	SO2
Value (tons/year):	0.00306

Emission Year:	2014
Latitude:	38.8442
Longitude:	-77.0544
SIC Primary Code:	4952
SIC Primary Description:	SEWERAGE SYSTEMS
FIPS Code:	13

ARLINGTON COUNTY WATER POLLUTION CONTROL FACILITY (Continued) **S105805658**

City/County:	Arlington County
Pollutant Name:	Carbon Monoxide
Pollutant Short Name:	CO
Value (tons/year):	0.4284
Emission Year:	2014
Latitude:	38.8442
Longitude:	-77.0544
SIC Primary Code:	4952
SIC Primary Description:	SEWERAGE SYSTEMS
FIPS Code:	13
City/County:	Arlington County
Pollutant Name:	Lead
Pollutant Short Name:	PB
Value (tons/year):	2.55e-06
Emission Year:	2014
Latitude:	38.8442
Longitude:	-77.0544
SIC Primary Code:	4952
SIC Primary Description:	SEWERAGE SYSTEMS
FIPS Code:	13
City/County:	Arlington County
Pollutant Name:	Particulate Matter 10
Pollutant Short Name:	PM 10
Value (tons/year):	0.03876
Emission Year:	2018
Latitude:	38.8442
Longitude:	-77.0544
SIC Primary Code:	4952
SIC Primary Description:	SEWERAGE SYSTEMS
FIPS Code:	Not reported
City/County:	Arlington County
Pollutant Name:	Sulfur Dioxide
Pollutant Short Name:	SO2
Value (tons/year):	0.0040404
Emission Year:	2017
Latitude:	38.8442
Longitude:	-77.0544
SIC Primary Code:	4952
SIC Primary Description:	SEWERAGE SYSTEMS
FIPS Code:	13
City/County:	Arlington County
Pollutant Name:	Lead
Pollutant Short Name:	PB
Value (tons/year):	2.3690000000000001E-6
Emission Year:	2017
Latitude:	38.8442
Longitude:	-77.0544
SIC Primary Code:	4952
SIC Primary Description:	SEWERAGE SYSTEMS
FIPS Code:	13
City/County:	Arlington County
Pollutant Name:	Nitrogen Oxide

ARLINGTON COUNTY WATER POLLUTION CONTROL FACILITY (Continued) **S105805658**

Pollutant Short Name:	NOX
Value (tons/year):	0.4738
Emission Year:	2017
Latitude:	38.8442
Longitude:	-77.0544
SIC Primary Code:	4952
SIC Primary Description:	SEWERAGE SYSTEMS
FIPS Code:	13
City/County:	Arlington County
Pollutant Name:	Particulate Matter
Pollutant Short Name:	PM
Value (tons/year):	3.6008800000000001E-2
Emission Year:	2017
Latitude:	38.8442
Longitude:	-77.0544
SIC Primary Code:	4952
SIC Primary Description:	SEWERAGE SYSTEMS
FIPS Code:	13
City/County:	Arlington County
Pollutant Name:	Volatile Organic Compounds
Pollutant Short Name:	VOC
Value (tons/year):	2.6058999999999999E-2
Emission Year:	2017
Latitude:	38.8442
Longitude:	-77.0544
SIC Primary Code:	4952
SIC Primary Description:	SEWERAGE SYSTEMS
FIPS Code:	13
City/County:	Arlington County
Pollutant Name:	Sulfur Dioxide
Pollutant Short Name:	SO2
Value (tons/year):	2.8427999999999999E-3
Emission Year:	2017
Latitude:	38.8442
Longitude:	-77.0544
SIC Primary Code:	4952
SIC Primary Description:	SEWERAGE SYSTEMS
FIPS Code:	13
City/County:	Arlington County
Pollutant Name:	Carbon Monoxide
Pollutant Short Name:	CO
Value (tons/year):	0.39799200000000001
Emission Year:	2017
Latitude:	38.8442
Longitude:	-77.0544
SIC Primary Code:	4952
SIC Primary Description:	SEWERAGE SYSTEMS
FIPS Code:	13
City/County:	Arlington County
Pollutant Name:	Particulate Matter 10
Pollutant Short Name:	PM 10
Value (tons/year):	3.6008800000000001E-2

ARLINGTON COUNTY WATER POLLUTION CONTROL FACILITY (Continued) **S105805658**

Name:	ARLINGTON COUNTY WATER POLLUTION CONTROL FACILITY
Address:	3402 S GLEBE RD
City,State,Zip:	ARLINGTON, VA 22201
Region:	NRO
Registration Number:	70026
Contact First Name:	Thomas
Contact Last Name:	Broderick
Contact Title:	Bureau Chief
Contact Phone:	7032286877
Latitude:	38.8442
Longitude:	-77.0544
Lat Deg/Min/Sec Lon Deg/Min/Sec:	38 50 39.12 / -77 3 15.84
Mailing Address:	2100 Clarendon Blvd
Mailing City:	Arlington
Mailing State:	VA
Mailing Zip Code:	22201
Program Type:	Article 6 - mNSR
Permit Type:	MINAMEN
Issued Date:	07/02/2012
Operating Status:	Operating
Contact Email:	tbroderick@arlingtonva.us
Owner ID:	100000017144
Owner Name:	Arlington County Dept of Environmental Services
Owner Tele:	7032283000
Facility Full Name:	Arlington County Water Pollution Control Facility
ICIS Federal ID:	VA0000005101300018
Currently Active (y/n):	Y
Primary Permit Type Desc:	Minor Amendment to Minor NSR Permit
Permit Status:	Issued

AIRS:

Emission Year:	2018
Latitude:	38.8442
Longitude:	-77.0544
SIC Primary Code:	4952
SIC Primary Description:	SEWERAGE SYSTEMS
FIPS Code:	Not reported
City/County:	Arlington County
Pollutant Name:	Carbon Monoxide
Pollutant Short Name:	CO
Value (tons/year):	0.565656

Emission Year:	2013
Latitude:	38.8442
Longitude:	-77.0544
SIC Primary Code:	4952
SIC Primary Description:	SEWERAGE SYSTEMS
FIPS Code:	13
City/County:	Arlington County
Pollutant Name:	Nitrogen Oxide
Pollutant Short Name:	NOX
Value (tons/year):	0.565

Emission Year:	2013
Latitude:	38.8442
Longitude:	-77.0544
SIC Primary Code:	4952
SIC Primary Description:	SEWERAGE SYSTEMS

ARLINGTON COUNTY WATER POLLUTION CONTROL FACILITY (Continued) **S105805658**

FIPS Code:	13
City/County:	Arlington County
Pollutant Name:	Particulate Matter
Pollutant Short Name:	PM
Value (tons/year):	0.04294
Emission Year:	2013
Latitude:	38.8442
Longitude:	-77.0544
SIC Primary Code:	4952
SIC Primary Description:	SEWERAGE SYSTEMS
FIPS Code:	13
City/County:	Arlington County
Pollutant Name:	Volatile Organic Compounds
Pollutant Short Name:	VOC
Value (tons/year):	0.031075
Emission Year:	2013
Latitude:	38.8442
Longitude:	-77.0544
SIC Primary Code:	4952
SIC Primary Description:	SEWERAGE SYSTEMS
FIPS Code:	13
City/County:	Arlington County
Pollutant Name:	Sulfur Dioxide
Pollutant Short Name:	SO2
Value (tons/year):	0.00339
Emission Year:	2013
Latitude:	38.8442
Longitude:	-77.0544
SIC Primary Code:	4952
SIC Primary Description:	SEWERAGE SYSTEMS
FIPS Code:	13
City/County:	Arlington County
Pollutant Name:	Carbon Monoxide
Pollutant Short Name:	CO
Value (tons/year):	0.4746
Emission Year:	2013
Latitude:	38.8442
Longitude:	-77.0544
SIC Primary Code:	4952
SIC Primary Description:	SEWERAGE SYSTEMS
FIPS Code:	13
City/County:	Arlington County
Pollutant Name:	Lead
Pollutant Short Name:	PB
Value (tons/year):	2.825e-06
Emission Year:	2013
Latitude:	38.8442
Longitude:	-77.0544
SIC Primary Code:	4952
SIC Primary Description:	SEWERAGE SYSTEMS
FIPS Code:	13
City/County:	Arlington County

ARLINGTON COUNTY WATER POLLUTION CONTROL FACILITY (Continued) **S105805658**

Pollutant Name:	Particulate Matter 10
Pollutant Short Name:	PM 10
Value (tons/year):	0.04294
Emission Year:	2018
Latitude:	38.8442
Longitude:	-77.0544
SIC Primary Code:	4952
SIC Primary Description:	SEWERAGE SYSTEMS
FIPS Code:	Not reported
City/County:	Arlington County
Pollutant Name:	Lead
Pollutant Short Name:	PB
Value (tons/year):	3.367e-006
Emission Year:	2016
Latitude:	38.8442
Longitude:	-77.0544
SIC Primary Code:	4952
SIC Primary Description:	SEWERAGE SYSTEMS
FIPS Code:	13
City/County:	Arlington County
Pollutant Name:	Nitrogen Oxide
Pollutant Short Name:	NOX
Value (tons/year):	0.35045
Emission Year:	2016
Latitude:	38.8442
Longitude:	-77.0544
SIC Primary Code:	4952
SIC Primary Description:	SEWERAGE SYSTEMS
FIPS Code:	13
City/County:	Arlington County
Pollutant Name:	Particulate Matter
Pollutant Short Name:	PM
Value (tons/year):	0.0266342
Emission Year:	2016
Latitude:	38.8442
Longitude:	-77.0544
SIC Primary Code:	4952
SIC Primary Description:	SEWERAGE SYSTEMS
FIPS Code:	13
City/County:	Arlington County
Pollutant Name:	Volatile Organic Compounds
Pollutant Short Name:	VOC
Value (tons/year):	0.01927475
Emission Year:	2016
Latitude:	38.8442
Longitude:	-77.0544
SIC Primary Code:	4952
SIC Primary Description:	SEWERAGE SYSTEMS
FIPS Code:	13
City/County:	Arlington County
Pollutant Name:	Sulfur Dioxide
Pollutant Short Name:	SO2

ARLINGTON COUNTY WATER POLLUTION CONTROL FACILITY (Continued) **S105805658**

Value (tons/year):	0.0021027
Emission Year:	2016
Latitude:	38.8442
Longitude:	-77.0544
SIC Primary Code:	4952
SIC Primary Description:	SEWERAGE SYSTEMS
FIPS Code:	13
City/County:	Arlington County
Pollutant Name:	Carbon Monoxide
Pollutant Short Name:	CO
Value (tons/year):	0.294378
Emission Year:	2016
Latitude:	38.8442
Longitude:	-77.0544
SIC Primary Code:	4952
SIC Primary Description:	SEWERAGE SYSTEMS
FIPS Code:	13
City/County:	Arlington County
Pollutant Name:	Lead
Pollutant Short Name:	PB
Value (tons/year):	1.7523e-06
Emission Year:	2016
Latitude:	38.8442
Longitude:	-77.0544
SIC Primary Code:	4952
SIC Primary Description:	SEWERAGE SYSTEMS
FIPS Code:	13
City/County:	Arlington County
Pollutant Name:	Particulate Matter 10
Pollutant Short Name:	PM 10
Value (tons/year):	0.0266342
Emission Year:	2018
Latitude:	38.8442
Longitude:	-77.0544
SIC Primary Code:	4952
SIC Primary Description:	SEWERAGE SYSTEMS
FIPS Code:	Not reported
City/County:	Arlington County
Pollutant Name:	Nitrogen Oxide
Pollutant Short Name:	NOX
Value (tons/year):	0.6734
Emission Year:	2018
Latitude:	38.8442
Longitude:	-77.0544
SIC Primary Code:	4952
SIC Primary Description:	SEWERAGE SYSTEMS
FIPS Code:	Not reported
City/County:	Arlington County
Pollutant Name:	Particulate Matter
Pollutant Short Name:	PM
Value (tons/year):	0.0511784

ARLINGTON COUNTY WATER POLLUTION CONTROL FACILITY (Continued) **S105805658**

Emission Year:	2018
Latitude:	38.8442
Longitude:	-77.0544
SIC Primary Code:	4952
SIC Primary Description:	SEWERAGE SYSTEMS
FIPS Code:	Not reported
City/County:	Arlington County
Pollutant Name:	Volatile Organic Compounds
Pollutant Short Name:	VOC
Value (tons/year):	0.037037

Emission Year:	2015
Latitude:	38.8442
Longitude:	-77.0544
SIC Primary Code:	4952
SIC Primary Description:	SEWERAGE SYSTEMS
FIPS Code:	13
City/County:	Arlington County
Pollutant Name:	Nitrogen Oxide
Pollutant Short Name:	NOX
Value (tons/year):	0.495

Emission Year:	2015
Latitude:	38.8442
Longitude:	-77.0544
SIC Primary Code:	4952
SIC Primary Description:	SEWERAGE SYSTEMS
FIPS Code:	13
City/County:	Arlington County
Pollutant Name:	Particulate Matter
Pollutant Short Name:	PM
Value (tons/year):	0.03762

Emission Year:	2015
Latitude:	38.8442
Longitude:	-77.0544
SIC Primary Code:	4952
SIC Primary Description:	SEWERAGE SYSTEMS
FIPS Code:	13
City/County:	Arlington County
Pollutant Name:	Volatile Organic Compounds
Pollutant Short Name:	VOC
Value (tons/year):	0.027225

Emission Year:	2015
Latitude:	38.8442
Longitude:	-77.0544
SIC Primary Code:	4952
SIC Primary Description:	SEWERAGE SYSTEMS
FIPS Code:	13
City/County:	Arlington County
Pollutant Name:	Sulfur Dioxide
Pollutant Short Name:	SO2
Value (tons/year):	0.00297

Emission Year:	2015
Latitude:	38.8442

ARLINGTON COUNTY WATER POLLUTION CONTROL FACILITY (Continued) **S105805658**

Longitude:	-77.0544
SIC Primary Code:	4952
SIC Primary Description:	SEWERAGE SYSTEMS
FIPS Code:	13
City/County:	Arlington County
Pollutant Name:	Carbon Monoxide
Pollutant Short Name:	CO
Value (tons/year):	0.4158
Emission Year:	2015
Latitude:	38.8442
Longitude:	-77.0544
SIC Primary Code:	4952
SIC Primary Description:	SEWERAGE SYSTEMS
FIPS Code:	13
City/County:	Arlington County
Pollutant Name:	Lead
Pollutant Short Name:	PB
Value (tons/year):	2.475e-06
Emission Year:	2015
Latitude:	38.8442
Longitude:	-77.0544
SIC Primary Code:	4952
SIC Primary Description:	SEWERAGE SYSTEMS
FIPS Code:	13
City/County:	Arlington County
Pollutant Name:	Particulate Matter 10
Pollutant Short Name:	PM 10
Value (tons/year):	0.03762
Emission Year:	2018
Latitude:	38.8442
Longitude:	-77.0544
SIC Primary Code:	4952
SIC Primary Description:	SEWERAGE SYSTEMS
FIPS Code:	Not reported
City/County:	Arlington County
Pollutant Name:	Particulate Matter 10
Pollutant Short Name:	PM 10
Value (tons/year):	0.0511784
Emission Year:	2014
Latitude:	38.8442
Longitude:	-77.0544
SIC Primary Code:	4952
SIC Primary Description:	SEWERAGE SYSTEMS
FIPS Code:	13
City/County:	Arlington County
Pollutant Name:	Nitrogen Oxide
Pollutant Short Name:	NOX
Value (tons/year):	0.51
Emission Year:	2014
Latitude:	38.8442
Longitude:	-77.0544
SIC Primary Code:	4952

ARLINGTON COUNTY WATER POLLUTION CONTROL FACILITY (Continued) **S105805658**

SIC Primary Description:	SEWERAGE SYSTEMS
FIPS Code:	13
City/County:	Arlington County
Pollutant Name:	Particulate Matter
Pollutant Short Name:	PM
Value (tons/year):	0.03876

Emission Year:	2014
Latitude:	38.8442
Longitude:	-77.0544
SIC Primary Code:	4952
SIC Primary Description:	SEWERAGE SYSTEMS
FIPS Code:	13
City/County:	Arlington County
Pollutant Name:	Volatile Organic Compounds
Pollutant Short Name:	VOC
Value (tons/year):	0.02805

Emission Year:	2014
Latitude:	38.8442
Longitude:	-77.0544
SIC Primary Code:	4952
SIC Primary Description:	SEWERAGE SYSTEMS
FIPS Code:	13
City/County:	Arlington County
Pollutant Name:	Sulfur Dioxide
Pollutant Short Name:	SO2
Value (tons/year):	0.00306

Emission Year:	2014
Latitude:	38.8442
Longitude:	-77.0544
SIC Primary Code:	4952
SIC Primary Description:	SEWERAGE SYSTEMS
FIPS Code:	13
City/County:	Arlington County
Pollutant Name:	Carbon Monoxide
Pollutant Short Name:	CO
Value (tons/year):	0.4284

Emission Year:	2014
Latitude:	38.8442
Longitude:	-77.0544
SIC Primary Code:	4952
SIC Primary Description:	SEWERAGE SYSTEMS
FIPS Code:	13
City/County:	Arlington County
Pollutant Name:	Lead
Pollutant Short Name:	PB
Value (tons/year):	2.55e-06

Emission Year:	2014
Latitude:	38.8442
Longitude:	-77.0544
SIC Primary Code:	4952
SIC Primary Description:	SEWERAGE SYSTEMS
FIPS Code:	13

ARLINGTON COUNTY WATER POLLUTION CONTROL FACILITY (Continued) **S105805658**

City/County:	Arlington County
Pollutant Name:	Particulate Matter 10
Pollutant Short Name:	PM 10
Value (tons/year):	0.03876
Emission Year:	2018
Latitude:	38.8442
Longitude:	-77.0544
SIC Primary Code:	4952
SIC Primary Description:	SEWERAGE SYSTEMS
FIPS Code:	Not reported
City/County:	Arlington County
Pollutant Name:	Sulfur Dioxide
Pollutant Short Name:	SO2
Value (tons/year):	0.0040404
Emission Year:	2017
Latitude:	38.8442
Longitude:	-77.0544
SIC Primary Code:	4952
SIC Primary Description:	SEWERAGE SYSTEMS
FIPS Code:	13
City/County:	Arlington County
Pollutant Name:	Lead
Pollutant Short Name:	PB
Value (tons/year):	2.3690000000000001E-6
Emission Year:	2017
Latitude:	38.8442
Longitude:	-77.0544
SIC Primary Code:	4952
SIC Primary Description:	SEWERAGE SYSTEMS
FIPS Code:	13
City/County:	Arlington County
Pollutant Name:	Nitrogen Oxide
Pollutant Short Name:	NOX
Value (tons/year):	0.4738
Emission Year:	2017
Latitude:	38.8442
Longitude:	-77.0544
SIC Primary Code:	4952
SIC Primary Description:	SEWERAGE SYSTEMS
FIPS Code:	13
City/County:	Arlington County
Pollutant Name:	Particulate Matter
Pollutant Short Name:	PM
Value (tons/year):	3.6008800000000001E-2
Emission Year:	2017
Latitude:	38.8442
Longitude:	-77.0544
SIC Primary Code:	4952
SIC Primary Description:	SEWERAGE SYSTEMS
FIPS Code:	13
City/County:	Arlington County
Pollutant Name:	Volatile Organic Compounds

ARLINGTON COUNTY WATER POLLUTION CONTROL FACILITY (Continued) **S105805658**

Pollutant Short Name:	VOC
Value (tons/year):	2.6058999999999999E-2
Emission Year:	2017
Latitude:	38.8442
Longitude:	-77.0544
SIC Primary Code:	4952
SIC Primary Description:	SEWERAGE SYSTEMS
FIPS Code:	13
City/County:	Arlington County
Pollutant Name:	Sulfur Dioxide
Pollutant Short Name:	SO2
Value (tons/year):	2.8427999999999999E-3
Emission Year:	2017
Latitude:	38.8442
Longitude:	-77.0544
SIC Primary Code:	4952
SIC Primary Description:	SEWERAGE SYSTEMS
FIPS Code:	13
City/County:	Arlington County
Pollutant Name:	Carbon Monoxide
Pollutant Short Name:	CO
Value (tons/year):	0.39799200000000001
Emission Year:	2017
Latitude:	38.8442
Longitude:	-77.0544
SIC Primary Code:	4952
SIC Primary Description:	SEWERAGE SYSTEMS
FIPS Code:	13
City/County:	Arlington County
Pollutant Name:	Particulate Matter 10
Pollutant Short Name:	PM 10
Value (tons/year):	3.6008800000000001E-2

CEDS:

Name:	ARLINGTON COUNTY WATER POLLUTION CONTROL FACILITY
Address:	3402 S GLEBE RD
City,State,Zip:	ARLINGTON, VA 22201
Facility ID:	VA0025143
Class:	Active
Minor/Major:	Major
Industrial:	Municipal
Permit Date:	11/30/2024
Outfall Num:	SP1
Latitude:	38.84083333
Longitude:	-77.06111111
Permit Type:	Not reported
Date Effective:	Not reported
Owner Address 1:	Not reported
Owner Address 2:	Not reported
Owner City:	Not reported
Owner State:	Not reported
Owner Zip:	Not reported
APRD Rec. 1st Time:	Not reported

ARLINGTON COUNTY WATER POLLUTION CONTROL FACILITY (Continued) **S105805658**

APRD Rec. After 1st Time: Not reported
Event Desc: Not reported
Project Status: Not reported

Name: ARLINGTON COUNTY WATER POLLUTION CONTROL FACILITY
Address: 3402 S GLEBE RD
City,State,Zip: ARLINGTON, VA 22201
Facility ID: VA0025143
Class: Active
Minor/Major: Major
Industrial: Municipal
Permit Date: 11/30/2024
Outfall Num: S01
Latitude: 38.84083333
Longitude: -77.06
Permit Type: Not reported
Date Effective: Not reported
Owner Address 1: Not reported
Owner Address 2: Not reported
Owner City: Not reported
Owner State: Not reported
Owner Zip: Not reported
APRD Rec. 1st Time: Not reported
APRD Rec. After 1st Time: Not reported
Event Desc: Not reported
Project Status: Not reported

Name: ARLINGTON COUNTY WATER POLLUTION CONTROL FACILITY
Address: 3402 S GLEBE RD
City,State,Zip: ARLINGTON, VA 22201
Facility ID: VA0025143
Class: Active
Minor/Major: Major
Industrial: Municipal
Permit Date: 11/30/2024
Outfall Num: 001
Latitude: 38.84416667
Longitude: -77.06638889
Permit Type: Not reported
Date Effective: Not reported
Owner Address 1: Not reported
Owner Address 2: Not reported
Owner City: Not reported
Owner State: Not reported
Owner Zip: Not reported
APRD Rec. 1st Time: Not reported
APRD Rec. After 1st Time: Not reported
Event Desc: Not reported
Project Status: Not reported

D16 NNE < 1/8 0.122 mi. 642 ft. | **ARLINGTON COUNTY WPCD**
3402 S GLEBE RD
ARLINGTON, VA 22202

Site 3 of 7 in cluster D

PA MANIFEST | **S111432209**
N/A

Relative: Higher

Actual: 14 ft.

Manifest Details:

Year:	2015
Manifest Number:	013769719JJK
Manifest Type:	TSD Copy
Generator EPA Id:	VAR000016014
Generator Date:	09/17/2015
Mailing Address:	Not reported
Mailing City,St,Zip:	Not reported
Contact Name:	Not reported
Contact Phone:	703-228-6875
TSD EPA Id:	Not reported
TSD Date:	Not reported
TSD Facility Name:	Cycle Chem Inc
TSD Facility Address:	550 Industrial Rd
TSD Facility City:	Lewisberry
TSD Facility State:	PA
Facility Telephone:	Not reported
Page Number:	1
Line Number:	1
Waste Number:	D002
Container Number:	1
Container Type:	Fiberboard or plastic drums, barrels, kegs
Waste Quantity:	40
Unit:	Pounds
Handling Code:	Not reported
TSP EPA Id:	PAD067098822
Date TSP Sig:	Not reported

Year:	2015
Manifest Number:	013769821JJK
Manifest Type:	TSD Copy
Generator EPA Id:	VAR000016014
Generator Date:	11/25/2015
Mailing Address:	Not reported
Mailing City,St,Zip:	Not reported
Contact Name:	Not reported
Contact Phone:	703-228-6875
TSD EPA Id:	Not reported
TSD Date:	Not reported
TSD Facility Name:	Cycle Chem Inc
TSD Facility Address:	550 Industrial Rd
TSD Facility City:	Lewisberry
TSD Facility State:	PA
Facility Telephone:	Not reported
Page Number:	1
Line Number:	1
Waste Number:	D009
Container Number:	1
Container Type:	Fiberboard or plastic drums, barrels, kegs
Waste Quantity:	35
Unit:	Pounds
Handling Code:	Not reported
TSP EPA Id:	PAD067098822

ARLINGTON COUNTY WPCD (Continued) **S111432209**

Date TSP Sig:	Not reported
Year:	2015
Manifest Number:	013769651JJK
Manifest Type:	TSD Copy
Generator EPA Id:	VAR000016014
Generator Date:	06/30/2015
Mailing Address:	Not reported
Mailing City,St,Zip:	Not reported
Contact Name:	Not reported
Contact Phone:	703-228-6875
TSD EPA Id:	Not reported
TSD Date:	Not reported
TSD Facility Name:	Cycle Chem Inc
TSD Facility Address:	550 Industrial Rd
TSD Facility City:	Lewisberry
TSD Facility State:	PA
Facility Telephone:	Not reported
Page Number:	1
Line Number:	2
Waste Number:	U188
Container Number:	1
Container Type:	Fiberboard or plastic drums, barrels, kegs
Waste Quantity:	5
Unit:	Pounds
Handling Code:	Not reported
TSP EPA Id:	PAD067098822
Date TSP Sig:	Not reported
Year:	2015
Manifest Number:	013769651JJK
Manifest Type:	TSD Copy
Generator EPA Id:	VAR000016014
Generator Date:	06/30/2015
Mailing Address:	Not reported
Mailing City,St,Zip:	Not reported
Contact Name:	Not reported
Contact Phone:	703-228-6875
TSD EPA Id:	Not reported
TSD Date:	Not reported
TSD Facility Name:	Cycle Chem Inc
TSD Facility Address:	550 Industrial Rd
TSD Facility City:	Lewisberry
TSD Facility State:	PA
Facility Telephone:	Not reported
Page Number:	1
Line Number:	1
Waste Number:	D002
Container Number:	1
Container Type:	Fiberboard or plastic drums, barrels, kegs
Waste Quantity:	30
Unit:	Pounds
Handling Code:	Not reported
TSP EPA Id:	PAD067098822
Date TSP Sig:	Not reported
Year:	2015

ARLINGTON COUNTY WPCD (Continued) **S111432209**

Manifest Number:	013769549JJK
Manifest Type:	TSD Copy
Generator EPA Id:	VAR000016014
Generator Date:	04/02/2015
Mailing Address:	Not reported
Mailing City,St,Zip:	Not reported
Contact Name:	Not reported
Contact Phone:	703-228-6875
TSD EPA Id:	Not reported
TSD Date:	Not reported
TSD Facility Name:	Cycle Chem Inc
TSD Facility Address:	550 Industrial Rd
TSD Facility City:	Lewisberry
TSD Facility State:	PA
Facility Telephone:	Not reported
Page Number:	1
Line Number:	2
Waste Number:	U188
Container Number:	1
Container Type:	Fiberboard or plastic drums, barrels, kegs
Waste Quantity:	5
Unit:	Pounds
Handling Code:	Not reported
TSP EPA Id:	PAD067098822
Date TSP Sig:	Not reported

Year:	2015
Manifest Number:	013769719JJK
Manifest Type:	TSD Copy
Generator EPA Id:	VAR000016014
Generator Date:	09/17/2015
Mailing Address:	Not reported
Mailing City,St,Zip:	Not reported
Contact Name:	Not reported
Contact Phone:	703-228-6875
TSD EPA Id:	Not reported
TSD Date:	Not reported
TSD Facility Name:	Cycle Chem Inc
TSD Facility Address:	550 Industrial Rd
TSD Facility City:	Lewisberry
TSD Facility State:	PA
Facility Telephone:	Not reported
Page Number:	1
Line Number:	1
Waste Number:	D009
Container Number:	1
Container Type:	Fiberboard or plastic drums, barrels, kegs
Waste Quantity:	40
Unit:	Pounds
Handling Code:	Not reported
TSP EPA Id:	PAD067098822
Date TSP Sig:	Not reported

Year:	2015
Manifest Number:	013769682JJK
Manifest Type:	TSD Copy
Generator EPA Id:	VAR000016014

ARLINGTON COUNTY WPCD (Continued) **S111432209**

Generator Date:	08/12/2015
Mailing Address:	Not reported
Mailing City,St,Zip:	Not reported
Contact Name:	Not reported
Contact Phone:	703-228-6875
TSD EPA Id:	Not reported
TSD Date:	Not reported
TSD Facility Name:	Cycle Chem Inc
TSD Facility Address:	550 Industrial Rd
TSD Facility City:	Lewisberry
TSD Facility State:	PA
Facility Telephone:	Not reported
Page Number:	1
Line Number:	1
Waste Number:	D002
Container Number:	1
Container Type:	Fiberboard or plastic drums, barrels, kegs
Waste Quantity:	10
Unit:	Pounds
Handling Code:	Not reported
TSP EPA Id:	PAD067098822
Date TSP Sig:	Not reported

Year:	2015
Manifest Number:	013769549JJK
Manifest Type:	TSD Copy
Generator EPA Id:	VAR000016014
Generator Date:	04/02/2015
Mailing Address:	Not reported
Mailing City,St,Zip:	Not reported
Contact Name:	Not reported
Contact Phone:	703-228-6875
TSD EPA Id:	Not reported
TSD Date:	Not reported
TSD Facility Name:	Cycle Chem Inc
TSD Facility Address:	550 Industrial Rd
TSD Facility City:	Lewisberry
TSD Facility State:	PA
Facility Telephone:	Not reported
Page Number:	1
Line Number:	1
Waste Number:	D002
Container Number:	1
Container Type:	Fiberboard or plastic drums, barrels, kegs
Waste Quantity:	40
Unit:	Pounds
Handling Code:	Not reported
TSP EPA Id:	PAD067098822
Date TSP Sig:	Not reported

Year:	2015
Manifest Number:	013769821JJK
Manifest Type:	TSD Copy
Generator EPA Id:	VAR000016014
Generator Date:	11/25/2015
Mailing Address:	Not reported
Mailing City,St,Zip:	Not reported

ARLINGTON COUNTY WPCD (Continued) **S111432209**

Contact Name:	Not reported
Contact Phone:	703-228-6875
TSD EPA Id:	Not reported
TSD Date:	Not reported
TSD Facility Name:	Cycle Chem Inc
TSD Facility Address:	550 Industrial Rd
TSD Facility City:	Lewisberry
TSD Facility State:	PA
Facility Telephone:	Not reported
Page Number:	1
Line Number:	1
Waste Number:	D002
Container Number:	1
Container Type:	Fiberboard or plastic drums, barrels, kegs
Waste Quantity:	35
Unit:	Pounds
Handling Code:	Not reported
TSP EPA Id:	PAD067098822
Date TSP Sig:	Not reported

Year:	2015
Manifest Number:	011317498JJK
Manifest Type:	TSD Copy
Generator EPA Id:	VAR000016014
Generator Date:	01/22/2015
Mailing Address:	Not reported
Mailing City,St,Zip:	Not reported
Contact Name:	Not reported
Contact Phone:	703-228-6875
TSD EPA Id:	Not reported
TSD Date:	Not reported
TSD Facility Name:	Cycle Chem Inc
TSD Facility Address:	550 Industrial Rd
TSD Facility City:	Lewisberry
TSD Facility State:	PA
Facility Telephone:	Not reported
Page Number:	1
Line Number:	1
Waste Number:	D002
Container Number:	1
Container Type:	Fiberboard or plastic drums, barrels, kegs
Waste Quantity:	35
Unit:	Pounds
Handling Code:	Not reported
TSP EPA Id:	PAD067098822
Date TSP Sig:	Not reported

Click this hyperlink while viewing on your computer to access
94 additional PA_MANIFEST: record(s) in the EDR Site Report.

D17 NNE < 1/8 0.122 mi. 642 ft. | **ARLINGTON COUNTY WATER POLLUTION CONTROL PLAN**
3402 S GLEBE RD
ARLINGTON, VA 22201

VA UST **U003917677**
VA AST **N/A**

Site 4 of 7 in cluster D

Relative: Higher

Actual: 14 ft.

Facility:

Name:	ARLINGTON COUNTY WATER POLLUTION CONTROL PLAN
Address:	3402 S GLEBE RD
City,State,Zip:	ARLINGTON, VA 22201
Facility Id:	3011817
Facility Type:	LOCAL
CEDS Facility ID:	200000093378

Owner:

Owner Id:	35192
Owner Name:	Arlington County Board
Owner Address:	2100 Clarendon Blvd
Owner Address2:	Not reported
Owner City, State, Zip:	Arlington, VA 22201
Owner Type:	LOCAL
Number of Active AST:	3
Number of Active UST:	0
Number of Inactive AST:	1
Number of Inactive UST:	18

UST:

Facility ID:	3011817
Federally Regulated:	Yes
Tank Number:	17
Tank Capacity:	1000
Tank Contents:	DIESEL
Tank Status:	**PERM OUT OF USE**
Tank Type:	UST

Tank Material:

Install Date:	5/2/1980
Tank Materials: Bare Steel	No
Tank Materials: Cath Protect Steel	No
Tank Materials: Epoxy Steel	No
Tank Materials: Fiberglass	Yes
Tank Materials: Concrete	No
Tank Materials: Composite	No
Tank Materials: Double Walled	No
Tank Materials: Lined Interior	No
Tank Materials: Excav Liner	No
Tank Materials: Insulated Tank Jacket	No
Tank Materials: Repaired	No
Tank Materials: Unknown	No
Tank Materials: Other	No
Tank Materials: Other Note	Not reported

Release Detection:

Tank Release Detection: Leak Deferred	No
Tank Release Detection: Manual Gauge	No
Tank Release Detection: Auto Gauge	No
Tank Release Detection:Tank Tightness	No
Tank Release Detection: Vapor Monitor	No

ARLINGTON COUNTY WATER POLLUTION CONTROL PLAN (Continued) **U003917677**

Tank Release Detection: Inventory	No
Tank Release Detection: Stat Invent Recon	No
Tank Release Detection: Spill Install	No
Tank Release Detection: Overfill Install	No
Tank Release Detection: Groundwater	No
Tank Release Detection: Int Sec Containment	No
Tank Release Detection: Int Double Walled	No
Tank Release Detection: Other Method	No
Tank Release Detection: Other Note	Not reported
Pipe Release Detection: Leak Deferred	Not reported
Pipe Release Detection: Autoleak	Not reported
Pipe Release Detection: Line Tightness	No
Pipe Release Detection: Stat Invent Recon	No
Pipe Release Detection: Groundwater	No
Pipe Release Detection: Int Sec Containment	No
Pipe Release Det: Interior Double Walled	No
Pipe Release Detection: Other Method	No
Pipe Release Detection: Other Note	Not reported
Pipe Type:	UNKNOWN
Pipe Materials: Bare Steel	No
Pipe Materials: Galvanized Steel	No
Pipe Materials: Copper	No
Pipe Materials: Fiberglass	No
Pipe Materials: Cath Protect	No
Pipe Materials: Double Walled	No
Pipe Materials: Sec Containment	No
Pipe Materials: Repaired	No
Pipe Materials: Unknown	No
Pipe Materials: Other	Yes
Pipe Materials: Other Note	BLACK IRON
Facility ID:	3011817
Federally Regulated:	No
Tank Number:	19
Tank Capacity:	8000
Tank Contents:	HEATING OIL
Tank Status:	**PERM OUT OF USE**
Tank Type:	UST
Tank Material:	
Install Date:	5/2/1981
Tank Materials: Bare Steel	No
Tank Materials: Cath Protect Steel	No
Tank Materials: Epoxy Steel	No
Tank Materials: Fiberglass	Yes
Tank Materials: Concrete	No
Tank Materials: Composite	No
Tank Materials: Double Walled	No
Tank Materials: Lined Interior	No
Tank Materials: Excav Liner	No
Tank Materials: Insulated Tank Jacket	No
Tank Materials: Repaired	No
Tank Materials: Unknown	No
Tank Materials: Other	No
Tank Materials: Other Note	Not reported

ARLINGTON COUNTY WATER POLLUTION CONTROL PLAN (Continued) **U003917677**

Release Detection:

Tank Release Detection: Leak Deferred	No
Tank Release Detection: Manual Gauge	No
Tank Release Detection: Auto Gauge	No
Tank Release Detection:Tank Tightness	No
Tank Release Detection: Vapor Monitor	No
Tank Release Detection: Inventory	No
Tank Release Detection: Stat Invent Recon	No
Tank Release Detection: Spill Install	No
Tank Release Detection: Overfill Install	No
Tank Release Detection: Groundwater	No
Tank Release Detection: Int Sec Containment	No
Tank Release Detection: Int Double Walled	No
Tank Release Detection: Other Method	No
Tank Release Detection: Other Note	Not reported
Pipe Release Detection: Leak Deferred	Not reported
Pipe Release Detection: Autoleak	Not reported
Pipe Release Detection: Line Tightness	No
Pipe Release Detection: Stat Invent Recon	No
Pipe Release Detection: Groundwater	No
Pipe Release Detection: Int Sec Containment	No
Pipe Release Det: Interior Double Walled	No
Pipe Release Detection: Other Method	No
Pipe Release Detection: Other Note	Not reported
Pipe Type:	UNKNOWN
Pipe Materials: Bare Steel	No
Pipe Materials: Galvanized Steel	No
Pipe Materials: Copper	No
Pipe Materials: Fiberglass	No
Pipe Materials: Cath Protect	No
Pipe Materials: Double Walled	No
Pipe Materials: Sec Containment	No
Pipe Materials: Repaired	No
Pipe Materials: Unknown	No
Pipe Materials: Other	Yes
Pipe Materials: Other Note	BLACK IRON
Facility ID:	3011817
Federally Regulated:	No
Tank Number:	R10
Tank Capacity:	25000
Tank Contents:	HEATING OIL
Tank Status:	**REM FROM GRD**
Tank Type:	UST

Tank Material:

Install Date:	1/1/1974
Tank Materials: Bare Steel	No
Tank Materials: Cath Protect Steel	Yes
Tank Materials: Epoxy Steel	No
Tank Materials: Fiberglass	No
Tank Materials: Concrete	No
Tank Materials: Composite	No
Tank Materials: Double Walled	No

ARLINGTON COUNTY WATER POLLUTION CONTROL PLAN (Continued) **U003917677**

Tank Materials: Lined Interior	No
Tank Materials: Excav Liner	No
Tank Materials: Insulated Tank Jacket	No
Tank Materials: Repaired	No
Tank Materials: Unknown	No
Tank Materials: Other	No
Tank Materials: Other Note	Not reported

Release Detection:

Tank Release Detection: Leak Deferred	No
Tank Release Detection: Manual Gauge	No
Tank Release Detection: Auto Gauge	No
Tank Release Detection:Tank Tightness	No
Tank Release Detection: Vapor Monitor	No
Tank Release Detection: Inventory	No
Tank Release Detection: Stat Invent Recon	No
Tank Release Detection: Spill Install	No
Tank Release Detection: Overfill Install	No
Tank Release Detection: Groundwater	No
Tank Release Detection: Int Sec Containment	No
Tank Release Detection: Int Double Walled	No
Tank Release Detection: Other Method	No
Tank Release Detection: Other Note	Not reported
Pipe Release Detection: Leak Deferred	Not reported
Pipe Release Detection: Autoleak	Not reported
Pipe Release Detection: Line Tightness	No
Pipe Release Detection: Stat Invent Recon	No
Pipe Release Detection: Groundwater	No
Pipe Release Detection: Int Sec Containment	No
Pipe Release Det: Interior Double Walled	No
Pipe Release Detection: Other Method	No
Pipe Release Detection: Other Note	Not reported

Pipe Type:	UNKNOWN
Pipe Materials: Bare Steel	No
Pipe Materials: Galvanized Steel	No
Pipe Materials: Copper	No
Pipe Materials: Fiberglass	No
Pipe Materials: Cath Protect	Yes
Pipe Materials: Double Walled	No
Pipe Materials: Sec Containment	No
Pipe Materials: Repaired	No
Pipe Materials: Unknown	No
Pipe Materials: Other	Yes
Pipe Materials: Other Note	BLACK IRON

Facility ID:	3011817
Federally Regulated:	No

Tank Number:	R11
Tank Capacity:	25000
Tank Contents:	HEATING OIL
Tank Status:	**REM FROM GRD**
Tank Type:	UST

Tank Material:

ARLINGTON COUNTY WATER POLLUTION CONTROL PLAN (Continued) **U003917677**

Install Date:	1/1/1974
Tank Materials: Bare Steel	No
Tank Materials: Cath Protect Steel	Yes
Tank Materials: Epoxy Steel	No
Tank Materials: Fiberglass	No
Tank Materials: Concrete	No
Tank Materials: Composite	No
Tank Materials: Double Walled	No
Tank Materials: Lined Interior	No
Tank Materials: Excav Liner	No
Tank Materials: Insulated Tank Jacket	No
Tank Materials: Repaired	No
Tank Materials: Unknown	No
Tank Materials: Other	No
Tank Materials: Other Note	Not reported

Release Detection:

Tank Release Detection: Leak Deferred	No
Tank Release Detection: Manual Gauge	No
Tank Release Detection: Auto Gauge	No
Tank Release Detection:Tank Tightness	No
Tank Release Detection: Vapor Monitor	No
Tank Release Detection: Inventory	No
Tank Release Detection: Stat Invent Recon	No
Tank Release Detection: Spill Install	No
Tank Release Detection: Overfill Install	No
Tank Release Detection: Groundwater	No
Tank Release Detection: Int Sec Containment	No
Tank Release Detection: Int Double Walled	No
Tank Release Detection: Other Method	No
Tank Release Detection: Other Note	Not reported
Pipe Release Detection: Leak Deferred	Not reported
Pipe Release Detection: Autoleak	Not reported
Pipe Release Detection: Line Tightness	No
Pipe Release Detection: Stat Invent Recon	No
Pipe Release Detection: Groundwater	No
Pipe Release Detection: Int Sec Containment	No
Pipe Release Det: Interior Double Walled	No
Pipe Release Detection: Other Method	No
Pipe Release Detection: Other Note	Not reported

Pipe Type:	UNKNOWN
Pipe Materials: Bare Steel	No
Pipe Materials: Galvanized Steel	No
Pipe Materials: Copper	No
Pipe Materials: Fiberglass	No
Pipe Materials: Cath Protect	Yes
Pipe Materials: Double Walled	No
Pipe Materials: Sec Containment	No
Pipe Materials: Repaired	No
Pipe Materials: Unknown	No
Pipe Materials: Other	Yes
Pipe Materials: Other Note	BLACK IRON

Facility ID:	3011817
Federally Regulated:	No

ARLINGTON COUNTY WATER POLLUTION CONTROL PLAN (Continued) **U003917677**

Tank Number:	R12
Tank Capacity:	25000
Tank Contents:	HEATING OIL
Tank Status:	**REM FROM GRD**
Tank Type:	UST

Tank Material:

Install Date:	1/1/1974
Tank Materials: Bare Steel	No
Tank Materials: Cath Protect Steel	Yes
Tank Materials: Epoxy Steel	No
Tank Materials: Fiberglass	No
Tank Materials: Concrete	No
Tank Materials: Composite	No
Tank Materials: Double Walled	No
Tank Materials: Lined Interior	No
Tank Materials: Excav Liner	No
Tank Materials: Insulated Tank Jacket	No
Tank Materials: Repaired	No
Tank Materials: Unknown	No
Tank Materials: Other	No
Tank Materials: Other Note	Not reported

Release Detection:

Tank Release Detection: Leak Deferred	No
Tank Release Detection: Manual Gauge	No
Tank Release Detection: Auto Gauge	No
Tank Release Detection:Tank Tightness	No
Tank Release Detection: Vapor Monitor	No
Tank Release Detection: Inventory	No
Tank Release Detection: Stat Invent Recon	No
Tank Release Detection: Spill Install	No
Tank Release Detection: Overfill Install	No
Tank Release Detection: Groundwater	No
Tank Release Detection: Int Sec Containment	No
Tank Release Detection: Int Double Walled	No
Tank Release Detection: Other Method	No
Tank Release Detection: Other Note	Not reported
Pipe Release Detection: Leak Deferred	Not reported
Pipe Release Detection: Autoleak	Not reported
Pipe Release Detection: Line Tightness	No
Pipe Release Detection: Stat Invent Recon	No
Pipe Release Detection: Groundwater	No
Pipe Release Detection: Int Sec Containment	No
Pipe Release Det: Interior Double Walled	No
Pipe Release Detection: Other Method	No
Pipe Release Detection: Other Note	Not reported

Pipe Type:	UNKNOWN
Pipe Materials: Bare Steel	No
Pipe Materials: Galvanized Steel	No
Pipe Materials: Copper	No
Pipe Materials: Fiberglass	No
Pipe Materials: Cath Protect	Yes
Pipe Materials: Double Walled	No
Pipe Materials: Sec Containment	No
Pipe Materials: Repaired	No

ARLINGTON COUNTY WATER POLLUTION CONTROL PLAN (Continued) **U003917677**

Pipe Materials: Unknown	No
Pipe Materials: Other	Yes
Pipe Materials: Other Note	BLACK IRON
Facility ID:	3011817
Federally Regulated:	No
Tank Number:	R14
Tank Capacity:	12000
Tank Contents:	HEATING OIL
Tank Status:	**REM FROM GRD**
Tank Type:	UST

Tank Material:

Install Date:	7/1/1977
Tank Materials: Bare Steel	No
Tank Materials: Cath Protect Steel	No
Tank Materials: Epoxy Steel	No
Tank Materials: Fiberglass	Yes
Tank Materials: Concrete	No
Tank Materials: Composite	No
Tank Materials: Double Walled	No
Tank Materials: Lined Interior	No
Tank Materials: Excav Liner	No
Tank Materials: Insulated Tank Jacket	No
Tank Materials: Repaired	No
Tank Materials: Unknown	No
Tank Materials: Other	No
Tank Materials: Other Note	Not reported

Release Detection:

Tank Release Detection: Leak Deferred	No
Tank Release Detection: Manual Gauge	No
Tank Release Detection: Auto Gauge	No
Tank Release Detection:Tank Tightness	No
Tank Release Detection: Vapor Monitor	No
Tank Release Detection: Inventory	No
Tank Release Detection: Stat Invent Recon	No
Tank Release Detection: Spill Install	No
Tank Release Detection: Overfill Install	No
Tank Release Detection: Groundwater	No
Tank Release Detection: Int Sec Containment	No
Tank Release Detection: Int Double Walled	No
Tank Release Detection: Other Method	No
Tank Release Detection: Other Note	Not reported
Pipe Release Detection: Leak Deferred	Not reported
Pipe Release Detection: Autoleak	Not reported
Pipe Release Detection: Line Tightness	No
Pipe Release Detection: Stat Invent Recon	No
Pipe Release Detection: Groundwater	No
Pipe Release Detection: Int Sec Containment	No
Pipe Release Det: Interior Double Walled	No
Pipe Release Detection: Other Method	No
Pipe Release Detection: Other Note	Not reported
Pipe Type:	NO VALVE SUCTION

ARLINGTON COUNTY WATER POLLUTION CONTROL PLAN (Continued) **U003917677**

Pipe Materials: Bare Steel	Yes
Pipe Materials: Galvanized Steel	No
Pipe Materials: Copper	No
Pipe Materials: Fiberglass	No
Pipe Materials: Cath Protect	No
Pipe Materials: Double Walled	No
Pipe Materials: Sec Containment	No
Pipe Materials: Repaired	No
Pipe Materials: Unknown	No
Pipe Materials: Other	No
Pipe Materials: Other Note	Not reported

Facility ID:	3011817
Federally Regulated:	No
Tank Number:	R15
Tank Capacity:	12000
Tank Contents:	HEATING OIL
Tank Status:	**REM FROM GRD**
Tank Type:	UST

Tank Material:

Install Date:	7/1/1977
Tank Materials: Bare Steel	No
Tank Materials: Cath Protect Steel	No
Tank Materials: Epoxy Steel	No
Tank Materials: Fiberglass	Yes
Tank Materials: Concrete	No
Tank Materials: Composite	No
Tank Materials: Double Walled	No
Tank Materials: Lined Interior	No
Tank Materials: Excav Liner	No
Tank Materials: Insulated Tank Jacket	No
Tank Materials: Repaired	No
Tank Materials: Unknown	No
Tank Materials: Other	No
Tank Materials: Other Note	Not reported

Release Detection:

Tank Release Detection: Leak Deferred	No
Tank Release Detection: Manual Gauge	No
Tank Release Detection: Auto Gauge	No
Tank Release Detection:Tank Tightness	No
Tank Release Detection: Vapor Monitor	No
Tank Release Detection: Inventory	No
Tank Release Detection: Stat Invent Recon	No
Tank Release Detection: Spill Install	No
Tank Release Detection: Overfill Install	No
Tank Release Detection: Groundwater	No
Tank Release Detection: Int Sec Containment	No
Tank Release Detection: Int Double Walled	No
Tank Release Detection: Other Method	No
Tank Release Detection: Other Note	Not reported
Pipe Release Detection: Leak Deferred	Not reported
Pipe Release Detection: Autoleak	Not reported
Pipe Release Detection: Line Tightness	No

ARLINGTON COUNTY WATER POLLUTION CONTROL PLAN (Continued) **U003917677**

Pipe Release Detection: Stat Invent Recon	No
Pipe Release Detection: Groundwater	No
Pipe Release Detection: Int Sec Containment	No
Pipe Release Det: Interior Double Walled	No
Pipe Release Detection: Other Method	No
Pipe Release Detection: Other Note	Not reported
Pipe Type:	NO VALVE SUCTION
Pipe Materials: Bare Steel	Yes
Pipe Materials: Galvanized Steel	No
Pipe Materials: Copper	No
Pipe Materials: Fiberglass	No
Pipe Materials: Cath Protect	No
Pipe Materials: Double Walled	No
Pipe Materials: Sec Containment	No
Pipe Materials: Repaired	No
Pipe Materials: Unknown	No
Pipe Materials: Other	No
Pipe Materials: Other Note	Not reported
Facility ID:	3011817
Federally Regulated:	No
Tank Number:	R18
Tank Capacity:	15000
Tank Contents:	HEATING OIL
Tank Status:	**REM FROM GRD**
Tank Type:	UST

Tank Material:

Install Date:	5/2/1980
Tank Materials: Bare Steel	No
Tank Materials: Cath Protect Steel	No
Tank Materials: Epoxy Steel	No
Tank Materials: Fiberglass	Yes
Tank Materials: Concrete	No
Tank Materials: Composite	No
Tank Materials: Double Walled	No
Tank Materials: Lined Interior	No
Tank Materials: Excav Liner	No
Tank Materials: Insulated Tank Jacket	No
Tank Materials: Repaired	No
Tank Materials: Unknown	No
Tank Materials: Other	No
Tank Materials: Other Note	Not reported

Release Detection:

Tank Release Detection: Leak Deferred	No
Tank Release Detection: Manual Gauge	No
Tank Release Detection: Auto Gauge	No
Tank Release Detection:Tank Tightness	No
Tank Release Detection: Vapor Monitor	No
Tank Release Detection: Inventory	No
Tank Release Detection: Stat Invent Recon	No
Tank Release Detection: Spill Install	No
Tank Release Detection: Overfill Install	No

ARLINGTON COUNTY WATER POLLUTION CONTROL PLAN (Continued) **U003917677**

Tank Release Detection: Groundwater	No
Tank Release Detection: Int Sec Containment	No
Tank Release Detection: Int Double Walled	No
Tank Release Detection: Other Method	No
Tank Release Detection: Other Note	Not reported
Pipe Release Detection: Leak Deferred	Not reported
Pipe Release Detection: Autoleak	Not reported
Pipe Release Detection: Line Tightness	No
Pipe Release Detection: Stat Invent Recon	No
Pipe Release Detection: Groundwater	No
Pipe Release Detection: Int Sec Containment	No
Pipe Release Det: Interior Double Walled	No
Pipe Release Detection: Other Method	No
Pipe Release Detection: Other Note	Not reported
Pipe Type:	VALVE SUCTION
Pipe Materials: Bare Steel	No
Pipe Materials: Galvanized Steel	No
Pipe Materials: Copper	No
Pipe Materials: Fiberglass	No
Pipe Materials: Cath Protect	No
Pipe Materials: Double Walled	No
Pipe Materials: Sec Containment	No
Pipe Materials: Repaired	No
Pipe Materials: Unknown	No
Pipe Materials: Other	Yes
Pipe Materials: Other Note	BLACK IRON
Facility ID:	3011817
Federally Regulated:	Yes
Tank Number:	R2
Tank Capacity:	3000
Tank Contents:	DIESEL
Tank Status:	**REM FROM GRD**
Tank Type:	UST
Tank Material:	
Install Date:	5/2/1980
Tank Materials: Bare Steel	No
Tank Materials: Cath Protect Steel	No
Tank Materials: Epoxy Steel	No
Tank Materials: Fiberglass	Yes
Tank Materials: Concrete	No
Tank Materials: Composite	No
Tank Materials: Double Walled	No
Tank Materials: Lined Interior	No
Tank Materials: Excav Liner	No
Tank Materials: Insulated Tank Jacket	No
Tank Materials: Repaired	No
Tank Materials: Unknown	No
Tank Materials: Other	No
Tank Materials: Other Note	Not reported
Release Detection:	
Tank Release Detection: Leak Deferred	No

ARLINGTON COUNTY WATER POLLUTION CONTROL PLAN (Continued) **U003917677**

Tank Release Detection: Manual Gauge	No
Tank Release Detection: Auto Gauge	No
Tank Release Detection:Tank Tightness	No
Tank Release Detection: Vapor Monitor	No
Tank Release Detection: Inventory	No
Tank Release Detection: Stat Invent Recon	No
Tank Release Detection: Spill Install	No
Tank Release Detection: Overfill Install	No
Tank Release Detection: Groundwater	No
Tank Release Detection: Int Sec Containment	No
Tank Release Detection: Int Double Walled	No
Tank Release Detection: Other Method	No
Tank Release Detection: Other Note	Not reported
Pipe Release Detection: Leak Deferred	Not reported
Pipe Release Detection: Autoleak	Not reported
Pipe Release Detection: Line Tightness	No
Pipe Release Detection: Stat Invent Recon	No
Pipe Release Detection: Groundwater	No
Pipe Release Detection: Int Sec Containment	No
Pipe Release Det: Interior Double Walled	No
Pipe Release Detection: Other Method	No
Pipe Release Detection: Other Note	Not reported
Pipe Type:	UNKNOWN
Pipe Materials: Bare Steel	No
Pipe Materials: Galvanized Steel	No
Pipe Materials: Copper	No
Pipe Materials: Fiberglass	No
Pipe Materials: Cath Protect	No
Pipe Materials: Double Walled	No
Pipe Materials: Sec Containment	No
Pipe Materials: Repaired	No
Pipe Materials: Unknown	No
Pipe Materials: Other	Yes
Pipe Materials: Other Note	BLACK IRON
Facility ID:	3011817
Federally Regulated:	No
Tank Number:	R20
Tank Capacity:	15000
Tank Contents:	HEATING OIL
Tank Status:	**REM FROM GRD**
Tank Type:	UST
Tank Material:	
Install Date:	5/2/1980
Tank Materials: Bare Steel	No
Tank Materials: Cath Protect Steel	No
Tank Materials: Epoxy Steel	No
Tank Materials: Fiberglass	Yes
Tank Materials: Concrete	No
Tank Materials: Composite	No
Tank Materials: Double Walled	No
Tank Materials: Lined Interior	No
Tank Materials: Excav Liner	No
Tank Materials: Insulated Tank Jacket	No

ARLINGTON COUNTY WATER POLLUTION CONTROL PLAN (Continued) **U003917677**

Tank Materials: Repaired	No
Tank Materials: Unknown	No
Tank Materials: Other	No
Tank Materials: Other Note	Not reported

Release Detection:

Tank Release Detection: Leak Deferred	No
Tank Release Detection: Manual Gauge	Yes
Tank Release Detection: Auto Gauge	No
Tank Release Detection:Tank Tightness	No
Tank Release Detection: Vapor Monitor	No
Tank Release Detection: Inventory	No
Tank Release Detection: Stat Invent Recon	No
Tank Release Detection: Spill Install	No
Tank Release Detection: Overfill Install	No
Tank Release Detection: Groundwater	No
Tank Release Detection: Int Sec Containment	No
Tank Release Detection: Int Double Walled	No
Tank Release Detection: Other Method	No
Tank Release Detection: Other Note	Not reported
Pipe Release Detection: Leak Deferred	Not reported
Pipe Release Detection: Autoleak	Not reported
Pipe Release Detection: Line Tightness	No
Pipe Release Detection: Stat Invent Recon	No
Pipe Release Detection: Groundwater	No
Pipe Release Detection: Int Sec Containment	No
Pipe Release Det: Interior Double Walled	No
Pipe Release Detection: Other Method	No
Pipe Release Detection: Other Note	Not reported

Pipe Type:	VALVE SUCTION
Pipe Materials: Bare Steel	Yes
Pipe Materials: Galvanized Steel	No
Pipe Materials: Copper	No
Pipe Materials: Fiberglass	Yes
Pipe Materials: Cath Protect	No
Pipe Materials: Double Walled	No
Pipe Materials: Sec Containment	No
Pipe Materials: Repaired	No
Pipe Materials: Unknown	No
Pipe Materials: Other	No
Pipe Materials: Other Note	Not reported

Facility ID:	3011817
Federally Regulated:	No

Tank Number:	R21
Tank Capacity:	15000
Tank Contents:	HEATING OIL
Tank Status:	**REM FROM GRD**
Tank Type:	UST

Tank Material:

Install Date:	5/2/1980
Tank Materials: Bare Steel	No
Tank Materials: Cath Protect Steel	No

ARLINGTON COUNTY WATER POLLUTION CONTROL PLAN (Continued) **U003917677**

Tank Materials: Epoxy Steel	No
Tank Materials: Fiberglass	Yes
Tank Materials: Concrete	No
Tank Materials: Composite	No
Tank Materials: Double Walled	No
Tank Materials: Lined Interior	No
Tank Materials: Excav Liner	No
Tank Materials: Insulated Tank Jacket	No
Tank Materials: Repaired	No
Tank Materials: Unknown	No
Tank Materials: Other	No
Tank Materials: Other Note	Not reported

Release Detection:

Tank Release Detection: Leak Deferred	No
Tank Release Detection: Manual Gauge	Yes
Tank Release Detection: Auto Gauge	No
Tank Release Detection:Tank Tightness	No
Tank Release Detection: Vapor Monitor	No
Tank Release Detection: Inventory	No
Tank Release Detection: Stat Invent Recon	No
Tank Release Detection: Spill Install	No
Tank Release Detection: Overfill Install	No
Tank Release Detection: Groundwater	No
Tank Release Detection: Int Sec Containment	No
Tank Release Detection: Int Double Walled	No
Tank Release Detection: Other Method	No
Tank Release Detection: Other Note	Not reported
Pipe Release Detection: Leak Deferred	Not reported
Pipe Release Detection: Autoleak	Not reported
Pipe Release Detection: Line Tightness	No
Pipe Release Detection: Stat Invent Recon	No
Pipe Release Detection: Groundwater	No
Pipe Release Detection: Int Sec Containment	No
Pipe Release Det: Interior Double Walled	No
Pipe Release Detection: Other Method	No
Pipe Release Detection: Other Note	Not reported

Pipe Type:	VALVE SUCTION
Pipe Materials: Bare Steel	Yes
Pipe Materials: Galvanized Steel	No
Pipe Materials: Copper	No
Pipe Materials: Fiberglass	Yes
Pipe Materials: Cath Protect	No
Pipe Materials: Double Walled	No
Pipe Materials: Sec Containment	No
Pipe Materials: Repaired	No
Pipe Materials: Unknown	No
Pipe Materials: Other	No
Pipe Materials: Other Note	Not reported

Facility ID:	3011817
Federally Regulated:	No

Tank Number:	R22
Tank Capacity:	15000

ARLINGTON COUNTY WATER POLLUTION CONTROL PLAN (Continued) **U003917677**

Tank Contents:	HEATING OIL
Tank Status:	**REM FROM GRD**
Tank Type:	UST
Tank Material:	
Install Date:	5/2/1980
Tank Materials: Bare Steel	No
Tank Materials: Cath Protect Steel	No
Tank Materials: Epoxy Steel	No
Tank Materials: Fiberglass	Yes
Tank Materials: Concrete	No
Tank Materials: Composite	No
Tank Materials: Double Walled	No
Tank Materials: Lined Interior	No
Tank Materials: Excav Liner	No
Tank Materials: Insulated Tank Jacket	No
Tank Materials: Repaired	No
Tank Materials: Unknown	No
Tank Materials: Other	No
Tank Materials: Other Note	Not reported
Release Detection:	
Tank Release Detection: Leak Deferred	No
Tank Release Detection: Manual Gauge	Yes
Tank Release Detection: Auto Gauge	No
Tank Release Detection:Tank Tightness	No
Tank Release Detection: Vapor Monitor	No
Tank Release Detection: Inventory	No
Tank Release Detection: Stat Invent Recon	No
Tank Release Detection: Spill Install	No
Tank Release Detection: Overfill Install	No
Tank Release Detection: Groundwater	No
Tank Release Detection: Int Sec Containment	No
Tank Release Detection: Int Double Walled	No
Tank Release Detection: Other Method	No
Tank Release Detection: Other Note	Not reported
Pipe Release Detection: Leak Deferred	Not reported
Pipe Release Detection: Autoleak	Not reported
Pipe Release Detection: Line Tightness	No
Pipe Release Detection: Stat Invent Recon	No
Pipe Release Detection: Groundwater	No
Pipe Release Detection: Int Sec Containment	No
Pipe Release Det: Interior Double Walled	No
Pipe Release Detection: Other Method	No
Pipe Release Detection: Other Note	Not reported
Pipe Type:	VALVE SUCTION
Pipe Materials: Bare Steel	Yes
Pipe Materials: Galvanized Steel	No
Pipe Materials: Copper	No
Pipe Materials: Fiberglass	Yes
Pipe Materials: Cath Protect	No
Pipe Materials: Double Walled	No
Pipe Materials: Sec Containment	No
Pipe Materials: Repaired	No
Pipe Materials: Unknown	No
Pipe Materials: Other	No

ARLINGTON COUNTY WATER POLLUTION CONTROL PLAN (Continued) **U003917677**

Pipe Materials: Other Note	Not reported
Facility ID:	3011817
Federally Regulated:	Yes
Tank Number:	R25
Tank Capacity:	500
Tank Contents:	GASOLINE
Tank Status:	**REM FROM GRD**
Tank Type:	UST
Tank Material:	
Install Date:	6/1/1981
Tank Materials: Bare Steel	No
Tank Materials: Cath Protect Steel	No
Tank Materials: Epoxy Steel	No
Tank Materials: Fiberglass	Yes
Tank Materials: Concrete	No
Tank Materials: Composite	No
Tank Materials: Double Walled	No
Tank Materials: Lined Interior	No
Tank Materials: Excav Liner	No
Tank Materials: Insulated Tank Jacket	No
Tank Materials: Repaired	No
Tank Materials: Unknown	No
Tank Materials: Other	No
Tank Materials: Other Note	Not reported
Release Detection:	
Tank Release Detection: Leak Deferred	No
Tank Release Detection: Manual Gauge	No
Tank Release Detection: Auto Gauge	No
Tank Release Detection:Tank Tightness	No
Tank Release Detection: Vapor Monitor	No
Tank Release Detection: Inventory	No
Tank Release Detection: Stat Invent Recon	No
Tank Release Detection: Spill Install	No
Tank Release Detection: Overfill Install	No
Tank Release Detection: Groundwater	No
Tank Release Detection: Int Sec Containment	No
Tank Release Detection: Int Double Walled	No
Tank Release Detection: Other Method	No
Tank Release Detection: Other Note	Not reported
Pipe Release Detection: Leak Deferred	Not reported
Pipe Release Detection: Autoleak	Not reported
Pipe Release Detection: Line Tightness	No
Pipe Release Detection: Stat Invent Recon	No
Pipe Release Detection: Groundwater	No
Pipe Release Detection: Int Sec Containment	No
Pipe Release Det: Interior Double Walled	No
Pipe Release Detection: Other Method	No
Pipe Release Detection: Other Note	Not reported
Pipe Type:	NO VALVE SUCTION
Pipe Materials: Bare Steel	No
Pipe Materials: Galvanized Steel	No

ARLINGTON COUNTY WATER POLLUTION CONTROL PLAN (Continued) **U003917677**

Pipe Materials: Copper	No
Pipe Materials: Fiberglass	No
Pipe Materials: Cath Protect	No
Pipe Materials: Double Walled	No
Pipe Materials: Sec Containment	No
Pipe Materials: Repaired	No
Pipe Materials: Unknown	No
Pipe Materials: Other	Yes
Pipe Materials: Other Note	BLACK IRON

Facility ID:	3011817
Federally Regulated:	Yes
Tank Number:	R26
Tank Capacity:	500
Tank Contents:	GASOLINE
Tank Status:	**REM FROM GRD**
Tank Type:	UST

Tank Material:

Install Date:	7/1/1974
Tank Materials: Bare Steel	No
Tank Materials: Cath Protect Steel	No
Tank Materials: Epoxy Steel	No
Tank Materials: Fiberglass	Yes
Tank Materials: Concrete	No
Tank Materials: Composite	No
Tank Materials: Double Walled	No
Tank Materials: Lined Interior	No
Tank Materials: Excav Liner	No
Tank Materials: Insulated Tank Jacket	No
Tank Materials: Repaired	No
Tank Materials: Unknown	No
Tank Materials: Other	No
Tank Materials: Other Note	Not reported

Release Detection:

Tank Release Detection: Leak Deferred	No
Tank Release Detection: Manual Gauge	Yes
Tank Release Detection: Auto Gauge	No
Tank Release Detection:Tank Tightness	No
Tank Release Detection: Vapor Monitor	No
Tank Release Detection: Inventory	No
Tank Release Detection: Stat Invent Recon	No
Tank Release Detection: Spill Install	No
Tank Release Detection: Overfill Install	No
Tank Release Detection: Groundwater	No
Tank Release Detection: Int Sec Containment	No
Tank Release Detection: Int Double Walled	No
Tank Release Detection: Other Method	No
Tank Release Detection: Other Note	Not reported
Pipe Release Detection: Leak Deferred	Not reported
Pipe Release Detection: Autoleak	Not reported
Pipe Release Detection: Line Tightness	No
Pipe Release Detection: Stat Invent Recon	No
Pipe Release Detection: Groundwater	No

ARLINGTON COUNTY WATER POLLUTION CONTROL PLAN (Continued) **U003917677**

Pipe Release Detection: Int Sec Containment	No
Pipe Release Det: Interior Double Walled	No
Pipe Release Detection: Other Method	No
Pipe Release Detection: Other Note	Not reported
Pipe Type:	NO VALVE SUCTION
Pipe Materials: Bare Steel	No
Pipe Materials: Galvanized Steel	No
Pipe Materials: Copper	No
Pipe Materials: Fiberglass	No
Pipe Materials: Cath Protect	No
Pipe Materials: Double Walled	No
Pipe Materials: Sec Containment	No
Pipe Materials: Repaired	No
Pipe Materials: Unknown	Yes
Pipe Materials: Other	No
Pipe Materials: Other Note	Not reported
Facility ID:	3011817
Federally Regulated:	Yes
Tank Number:	R27
Tank Capacity:	300
Tank Contents:	USED OIL
Tank Status:	**REM FROM GRD**
Tank Type:	UST

Tank Material:

Install Date:	6/1/1981
Tank Materials: Bare Steel	No
Tank Materials: Cath Protect Steel	No
Tank Materials: Epoxy Steel	No
Tank Materials: Fiberglass	Yes
Tank Materials: Concrete	No
Tank Materials: Composite	No
Tank Materials: Double Walled	No
Tank Materials: Lined Interior	No
Tank Materials: Excav Liner	No
Tank Materials: Insulated Tank Jacket	No
Tank Materials: Repaired	No
Tank Materials: Unknown	No
Tank Materials: Other	No
Tank Materials: Other Note	Not reported

Release Detection:

Tank Release Detection: Leak Deferred	No
Tank Release Detection: Manual Gauge	Yes
Tank Release Detection: Auto Gauge	No
Tank Release Detection:Tank Tightness	No
Tank Release Detection: Vapor Monitor	No
Tank Release Detection: Inventory	No
Tank Release Detection: Stat Invent Recon	No
Tank Release Detection: Spill Install	No
Tank Release Detection: Overfill Install	No
Tank Release Detection: Groundwater	No
Tank Release Detection: Int Sec Containment	No

ARLINGTON COUNTY WATER POLLUTION CONTROL PLAN (Continued) **U003917677**

Tank Release Detection: Int Double Walled	No
Tank Release Detection: Other Method	No
Tank Release Detection: Other Note	Not reported
Pipe Release Detection: Leak Deferred	Not reported
Pipe Release Detection: Autoleak	Not reported
Pipe Release Detection: Line Tightness	No
Pipe Release Detection: Stat Invent Recon	No
Pipe Release Detection: Groundwater	No
Pipe Release Detection: Int Sec Containment	No
Pipe Release Det: Interior Double Walled	No
Pipe Release Detection: Other Method	No
Pipe Release Detection: Other Note	Not reported
Pipe Type:	GRAVITY
Pipe Materials: Bare Steel	No
Pipe Materials: Galvanized Steel	No
Pipe Materials: Copper	No
Pipe Materials: Fiberglass	No
Pipe Materials: Cath Protect	No
Pipe Materials: Double Walled	No
Pipe Materials: Sec Containment	No
Pipe Materials: Repaired	No
Pipe Materials: Unknown	No
Pipe Materials: Other	Yes
Pipe Materials: Other Note	Black Iron
Facility ID:	3011817
Federally Regulated:	Yes
Tank Number:	R7
Tank Capacity:	8000
Tank Contents:	HEATING OIL
Tank Status:	**REM FROM GRD**
Tank Type:	UST

Tank Material:

Install Date:	5/2/1950
Tank Materials: Bare Steel	Yes
Tank Materials: Cath Protect Steel	No
Tank Materials: Epoxy Steel	No
Tank Materials: Fiberglass	No
Tank Materials: Concrete	No
Tank Materials: Composite	No
Tank Materials: Double Walled	No
Tank Materials: Lined Interior	No
Tank Materials: Excav Liner	No
Tank Materials: Insulated Tank Jacket	No
Tank Materials: Repaired	No
Tank Materials: Unknown	No
Tank Materials: Other	No
Tank Materials: Other Note	Not reported

Release Detection:

Tank Release Detection: Leak Deferred	No
Tank Release Detection: Manual Gauge	No
Tank Release Detection: Auto Gauge	No

ARLINGTON COUNTY WATER POLLUTION CONTROL PLAN (Continued) **U003917677**

Tank Release Detection:Tank Tightness	No
Tank Release Detection: Vapor Monitor	No
Tank Release Detection: Inventory	No
Tank Release Detection: Stat Invent Recon	No
Tank Release Detection: Spill Install	No
Tank Release Detection: Overfill Install	No
Tank Release Detection: Groundwater	No
Tank Release Detection: Int Sec Containment	No
Tank Release Detection: Int Double Walled	No
Tank Release Detection: Other Method	No
Tank Release Detection: Other Note	Not reported
Pipe Release Detection: Leak Deferred	Not reported
Pipe Release Detection: Autoleak	Not reported
Pipe Release Detection: Line Tightness	No
Pipe Release Detection: Stat Invent Recon	No
Pipe Release Detection: Groundwater	No
Pipe Release Detection: Int Sec Containment	No
Pipe Release Det: Interior Double Walled	No
Pipe Release Detection: Other Method	No
Pipe Release Detection: Other Note	Not reported
Pipe Type:	UNKNOWN
Pipe Materials: Bare Steel	No
Pipe Materials: Galvanized Steel	No
Pipe Materials: Copper	No
Pipe Materials: Fiberglass	No
Pipe Materials: Cath Protect	No
Pipe Materials: Double Walled	No
Pipe Materials: Sec Containment	No
Pipe Materials: Repaired	No
Pipe Materials: Unknown	No
Pipe Materials: Other	Yes
Pipe Materials: Other Note	BLACK IRON
Facility ID:	3011817
Federally Regulated:	No
Tank Number:	R8
Tank Capacity:	25000
Tank Contents:	HEATING OIL
Tank Status:	**REM FROM GRD**
Tank Type:	UST
Tank Material:	
Install Date:	1/1/1974
Tank Materials: Bare Steel	No
Tank Materials: Cath Protect Steel	Yes
Tank Materials: Epoxy Steel	No
Tank Materials: Fiberglass	No
Tank Materials: Concrete	No
Tank Materials: Composite	No
Tank Materials: Double Walled	No
Tank Materials: Lined Interior	No
Tank Materials: Excav Liner	No
Tank Materials: Insulated Tank Jacket	No
Tank Materials: Repaired	No
Tank Materials: Unknown	No

ARLINGTON COUNTY WATER POLLUTION CONTROL PLAN (Continued) **U003917677**

Tank Materials: Other	No
Tank Materials: Other Note	Not reported

Release Detection:

Tank Release Detection: Leak Deferred	No
Tank Release Detection: Manual Gauge	No
Tank Release Detection: Auto Gauge	No
Tank Release Detection:Tank Tightness	No
Tank Release Detection: Vapor Monitor	No
Tank Release Detection: Inventory	No
Tank Release Detection: Stat Invent Recon	No
Tank Release Detection: Spill Install	No
Tank Release Detection: Overfill Install	No
Tank Release Detection: Groundwater	No
Tank Release Detection: Int Sec Containment	No
Tank Release Detection: Int Double Walled	No
Tank Release Detection: Other Method	No
Tank Release Detection: Other Note	Not reported
Pipe Release Detection: Leak Deferred	Not reported
Pipe Release Detection: Autoleak	Not reported
Pipe Release Detection: Line Tightness	No
Pipe Release Detection: Stat Invent Recon	No
Pipe Release Detection: Groundwater	No
Pipe Release Detection: Int Sec Containment	No
Pipe Release Det: Interior Double Walled	No
Pipe Release Detection: Other Method	No
Pipe Release Detection: Other Note	Not reported
Pipe Type:	UNKNOWN
Pipe Materials: Bare Steel	No
Pipe Materials: Galvanized Steel	No
Pipe Materials: Copper	No
Pipe Materials: Fiberglass	No
Pipe Materials: Cath Protect	Yes
Pipe Materials: Double Walled	No
Pipe Materials: Sec Containment	No
Pipe Materials: Repaired	No
Pipe Materials: Unknown	No
Pipe Materials: Other	Yes
Pipe Materials: Other Note	BLACK IRON
Facility ID:	3011817
Federally Regulated:	No
Tank Number:	R9
Tank Capacity:	25000
Tank Contents:	HEATING OIL
Tank Status:	**REM FROM GRD**
Tank Type:	UST

Tank Material:

Install Date:	1/1/1974
Tank Materials: Bare Steel	No
Tank Materials: Cath Protect Steel	Yes
Tank Materials: Epoxy Steel	No
Tank Materials: Fiberglass	No

ARLINGTON COUNTY WATER POLLUTION CONTROL PLAN (Continued) **U003917677**

Tank Materials: Concrete	No
Tank Materials: Composite	No
Tank Materials: Double Walled	No
Tank Materials: Lined Interior	No
Tank Materials: Excav Liner	No
Tank Materials: Insulated Tank Jacket	No
Tank Materials: Repaired	No
Tank Materials: Unknown	No
Tank Materials: Other	No
Tank Materials: Other Note	Not reported

Release Detection:

Tank Release Detection: Leak Deferred	No
Tank Release Detection: Manual Gauge	No
Tank Release Detection: Auto Gauge	No
Tank Release Detection:Tank Tightness	No
Tank Release Detection: Vapor Monitor	No
Tank Release Detection: Inventory	No
Tank Release Detection: Stat Invent Recon	No
Tank Release Detection: Spill Install	No
Tank Release Detection: Overfill Install	No
Tank Release Detection: Groundwater	No
Tank Release Detection: Int Sec Containment	No
Tank Release Detection: Int Double Walled	No
Tank Release Detection: Other Method	No
Tank Release Detection: Other Note	Not reported
Pipe Release Detection: Leak Deferred	Not reported
Pipe Release Detection: Autoleak	Not reported
Pipe Release Detection: Line Tightness	No
Pipe Release Detection: Stat Invent Recon	No
Pipe Release Detection: Groundwater	No
Pipe Release Detection: Int Sec Containment	No
Pipe Release Det: Interior Double Walled	No
Pipe Release Detection: Other Method	No
Pipe Release Detection: Other Note	Not reported

Pipe Type:	UNKNOWN
Pipe Materials: Bare Steel	No
Pipe Materials: Galvanized Steel	No
Pipe Materials: Copper	No
Pipe Materials: Fiberglass	No
Pipe Materials: Cath Protect	Yes
Pipe Materials: Double Walled	No
Pipe Materials: Sec Containment	No
Pipe Materials: Repaired	No
Pipe Materials: Unknown	No
Pipe Materials: Other	Yes
Pipe Materials: Other Note	BLACK IRON

AST:

Facility ID:	3011817
Facility Type:	LOCAL
CEDS Facility ID:	200000093378

Tank Info:

ARLINGTON COUNTY WATER POLLUTION CONTROL PLAN (Continued) **U003917677**

Owner:

Owner Id:	35192
Owner Name:	Arlington County Board
Owner Address:	2100 Clarendon Blvd
Owner Address2:	Not reported
Owner City/State/Zip:	Arlington, VA 22201
Owner Type:	LOCAL
Number of Active AST:	3
Number of Active UST:	0
Number of Inactive AST:	1
Number of Inactive UST:	18
Fed Regulated:	No
Tank Number:	1
Tank Type:	AST
Tank Capacity:	2000
Tank Contents:	DIESEL
Tank Status:	PERM OUT OF USE

Tank Containment:

Install Date:	8/15/1992
Containment: Curbing	No
Containment: Weirs	No
Containment: Sorbent	No
Containment: Culvert	No
Containment: Diversion	No
Containment: Retention	No
Containment: Dike	No
Containment: Unknown	No
Containment: Other	Yes
Containment: Other Note	Rectangular Steel Tank Inside Concrete Vault

Release Detection:

Release Detection: Ground Water	No
Release Detection: Visual	No
Release Detection: Vapor	No
Release Detection: Interstitial	No
Release Detection: None	No
Release Detection: Other	Yes
Release Detection: Other Note	Leak Detector Tube Installed to Monitor Leaks
Release Prevention: Double Bottom	No
Release Prevention: Double Walled	Yes
Release Prevention: Lined Interior	Not reported
Release Prevention: Poly Jacket	No
Release Prevention: Exc Liner	No
Release Prevention: None	No
Release Prevention: Unknown	No
Release Prevention: Other	No
Release Prevention: Other Note	Not reported
Tank Foundation: Steel	No
Tank Foundation: Earthen	No
Tank Foundation: Concrete Imp	Yes
Tank Foundation: Unknown	No
Tank Foundation: Other	No
Tank Foundation: Other Note	Not reported
Tank Roof: Float	No

ARLINGTON COUNTY WATER POLLUTION CONTROL PLAN (Continued) **U003917677**

Tank Roof: Cone	No
Tank Roof: Breather	Not reported
Tank Roof: Dbldeck	Not reported
Tank Roof: Pontoon	Not reported
Tank Roof: Balloon	Not reported
Tank Roof: Lifter	Not reported
Tank Roof: Pan	Not reported
Tank Roof: Other	No
Tank Roof: Other Note	Not reported

Tank Material:

Tank Materials: Bare Steel	No
Tank Materials: Concrete	No
Tank Materials: Insulated Tank Jacket	No
Tank Materials: Unknown	No
Tank Materials: Other	No
Tank Materials: Other Note	Not reported
Tank Type Cathodic/CP:	N
Tank Type Single Wall:	N
Tank Type Double Wall:	N
Tank Type Lined Interior:	N
Tank Type Double Bottom:	N
Tank Type Potable/Skid:	N
Tank Type Shop Fabricated/Built:	N
Tank Type Vaulted Below Grade:	N
Tank Type Vertical:	N
Tank Type Horizontal:	N
Tank Type Unknown:	N
Tank Type Other:	N
Tank Type Other Specify:	N

Owner:

Owner Id:	35192
Owner Name:	Arlington County Board
Owner Address:	2100 Clarendon Blvd
Owner Address2:	Not reported
Owner City/State/Zip:	Arlington, VA 22201
Owner Type:	LOCAL
Number of Active AST:	3
Number of Active UST:	0
Number of Inactive AST:	1
Number of Inactive UST:	18

Fed Regulated:	No
Tank Number:	2
Tank Type:	AST
Tank Capacity:	1000
Tank Contents:	GASOLINE
Tank Status:	CURR IN USE

Tank Containment:

Install Date:	Not reported
Containment: Curbing	No
Containment: Weirs	No
Containment: Sorbent	No

ARLINGTON COUNTY WATER POLLUTION CONTROL PLAN (Continued) **U003917677**

Containment: Culvert	No
Containment: Diversion	No
Containment: Retention	No
Containment: Dike	No
Containment: Unknown	No
Containment: Other	No
Containment: Other Note	Not reported
Release Detection:	
Release Detection: Ground Water	No
Release Detection: Visual	No
Release Detection: Vapor	No
Release Detection: Interstitial	No
Release Detection: None	No
Release Detection: Other	No
Release Detection: Other Note	Not reported
Release Prevention: Double Bottom	No
Release Prevention: Double Walled	No
Release Prevention: Lined Interior	Not reported
Release Prevention: Poly Jacket	No
Release Prevention: Exc Liner	No
Release Prevention: None	No
Release Prevention: Unknown	No
Release Prevention: Other	No
Release Prevention: Other Note	Not reported
Tank Foundation: Steel	No
Tank Foundation: Earthen	No
Tank Foundation: Concrete Imp	No
Tank Foundation: Unknown	No
Tank Foundation: Other	No
Tank Foundation: Other Note	Not reported
Tank Roof: Float	No
Tank Roof: Cone	No
Tank Roof: Breather	Not reported
Tank Roof: Dbldeck	Not reported
Tank Roof: Pontoon	Not reported
Tank Roof: Balloon	Not reported
Tank Roof: Lifter	Not reported
Tank Roof: Pan	Not reported
Tank Roof: Other	No
Tank Roof: Other Note	Not reported
Tank Material:	
Tank Materials: Bare Steel	No
Tank Materials: Concrete	No
Tank Materials: Insulated Tank Jacket	No
Tank Materials: Unknown	No
Tank Materials: Other	No
Tank Materials: Other Note	Not reported
Tank Type Cathodic/CP:	N
Tank Type Single Wall:	N
Tank Type Double Wall:	N
Tank Type Lined Interior:	N
Tank Type Double Bottom:	N
Tank Type Potable/Skid:	N
Tank Type Shop Fabricated/Built:	N

ARLINGTON COUNTY WATER POLLUTION CONTROL PLAN (Continued) **U003917677**

Tank Type Vaulted Below Grade:	N
Tank Type Vertical:	N
Tank Type Horizontal:	N
Tank Type Unknown:	N
Tank Type Other:	N
Tank Type Other Specify:	N

Owner:

Owner Id:	35192
Owner Name:	Arlington County Board
Owner Address:	2100 Clarendon Blvd
Owner Address2:	Not reported
Owner City/State/Zip:	Arlington, VA 22201
Owner Type:	LOCAL
Number of Active AST:	3
Number of Active UST:	0
Number of Inactive AST:	1
Number of Inactive UST:	18
Fed Regulated:	No
Tank Number:	3
Tank Type:	AST
Tank Capacity:	1000
Tank Contents:	DIESEL
Tank Status:	CURR IN USE

Tank Containment:

Install Date:	Not reported
Containment: Curbing	No
Containment: Weirs	No
Containment: Sorbent	No
Containment: Culvert	No
Containment: Diversion	No
Containment: Retention	No
Containment: Dike	No
Containment: Unknown	No
Containment: Other	No
Containment: Other Note	Not reported

Release Detection:

Release Detection: Ground Water	No
Release Detection: Visual	No
Release Detection: Vapor	No
Release Detection: Interstitial	No
Release Detection: None	No
Release Detection: Other	No
Release Detection: Other Note	Not reported
Release Prevention: Double Bottom	No
Release Prevention: Double Walled	No
Release Prevention: Lined Interior	Not reported
Release Prevention: Poly Jacket	No
Release Prevention: Exc Liner	No
Release Prevention: None	No
Release Prevention: Unknown	No
Release Prevention: Other	No
Release Prevention: Other Note	Not reported

ARLINGTON COUNTY WATER POLLUTION CONTROL PLAN (Continued) **U003917677**

Tank Foundation: Steel	No
Tank Foundation: Earthen	No
Tank Foundation: Concrete Imp	No
Tank Foundation: Unknown	No
Tank Foundation: Other	No
Tank Foundation: Other Note	Not reported
Tank Roof: Float	No
Tank Roof: Cone	No
Tank Roof: Breather	Not reported
Tank Roof: Dbldeck	Not reported
Tank Roof: Pontoon	Not reported
Tank Roof: Balloon	Not reported
Tank Roof: Lifter	Not reported
Tank Roof: Pan	Not reported
Tank Roof: Other	No
Tank Roof: Other Note	Not reported

Tank Material:

Tank Materials: Bare Steel	No
Tank Materials: Concrete	No
Tank Materials: Insulated Tank Jacket	No
Tank Materials: Unknown	No
Tank Materials: Other	No
Tank Materials: Other Note	Not reported
Tank Type Cathodic/CP:	N
Tank Type Single Wall:	N
Tank Type Double Wall:	N
Tank Type Lined Interior:	N
Tank Type Double Bottom:	N
Tank Type Potable/Skid:	N
Tank Type Shop Fabricated/Built:	N
Tank Type Vaulted Below Grade:	N
Tank Type Vertical:	N
Tank Type Horizontal:	N
Tank Type Unknown:	N
Tank Type Other:	N
Tank Type Other Specify:	N

Owner:

Owner Id:	35192
Owner Name:	Arlington County Board
Owner Address:	2100 Clarendon Blvd
Owner Address2:	Not reported
Owner City/State/Zip:	Arlington, VA 22201
Owner Type:	LOCAL
Number of Active AST:	3
Number of Active UST:	0
Number of Inactive AST:	1
Number of Inactive UST:	18
Fed Regulated:	No
Tank Number:	35192
Tank Type:	AST
Tank Capacity:	12000
Tank Contents:	DIESEL

ARLINGTON COUNTY WATER POLLUTION CONTROL PLAN (Continued) **U003917677**

Tank Status:	CURR IN USE
Tank Containment:	
Install Date:	11/8/2011
Containment: Curbing	No
Containment: Weirs	No
Containment: Sorbent	No
Containment: Culvert	No
Containment: Diversion	No
Containment: Retention	No
Containment: Dike	No
Containment: Unknown	No
Containment: Other	No
Containment: Other Note	Not reported
Release Detection:	
Release Detection: Ground Water	No
Release Detection: Visual	No
Release Detection: Vapor	No
Release Detection: Interstitial	No
Release Detection: None	No
Release Detection: Other	No
Release Detection: Other Note	Not reported
Release Prevention: Double Bottom	No
Release Prevention: Double Walled	No
Release Prevention: Lined Interior	Not reported
Release Prevention: Poly Jacket	No
Release Prevention: Exc Liner	No
Release Prevention: None	No
Release Prevention: Unknown	No
Release Prevention: Other	No
Release Prevention: Other Note	Not reported
Tank Foundation: Steel	No
Tank Foundation: Earthen	No
Tank Foundation: Concrete Imp	Yes
Tank Foundation: Unknown	No
Tank Foundation: Other	No
Tank Foundation: Other Note	Not reported
Tank Roof: Float	No
Tank Roof: Cone	No
Tank Roof: Breather	Not reported
Tank Roof: Dbldeck	Not reported
Tank Roof: Pontoon	Not reported
Tank Roof: Balloon	Not reported
Tank Roof: Lifter	Not reported
Tank Roof: Pan	Not reported
Tank Roof: Other	No
Tank Roof: Other Note	Not reported
Tank Material:	
Tank Materials: Bare Steel	Yes
Tank Materials: Concrete	No
Tank Materials: Insulated Tank Jacket	No
Tank Materials: Unknown	No
Tank Materials: Other	No
Tank Materials: Other Note	Not reported

ARLINGTON COUNTY WATER POLLUTION CONTROL PLAN (Continued) **U003917677**

Tank Type Cathodic/CP:	Y
Tank Type Single Wall:	Y
Tank Type Double Wall:	Y
Tank Type Lined Interior:	Y
Tank Type Double Bottom:	Y
Tank Type Potable/Skid:	Y
Tank Type Shop Fabricated/Built:	Y
Tank Type Vaulted Below Grade:	Y
Tank Type Vertical:	Y
Tank Type Horizontal:	Y
Tank Type Unknown:	Y
Tank Type Other:	Y
Tank Type Other Specify:	Y

D18 **ARLINGTON COUNTY GOVERNMENT WATER** **PA MANIFEST** **S111773736**
NNE **3401 S GLEBE RD** **N/A**
< 1/8 **ARLINGTON, VA 22202**
0.123 mi.
648 ft. **Site 5 of 7 in cluster D**

Relative:
Higher

Actual:
14 ft.

Manifest Details:

Year:	2010
Manifest Number:	001699198JJK
Manifest Type:	TSD Copy
Generator EPA Id:	VAD980720411
Generator Date:	06/17/2010
Mailing Address:	Not reported
Mailing City,St,Zip:	Not reported
Contact Name:	Not reported
Contact Phone:	703-358-6825
TSD EPA Id:	PAD067098822
TSD Date:	Not reported
TSD Facility Name:	CYCLE CHEM INC
TSD Facility Address:	550 INDUSTRIAL DRIVE
TSD Facility City:	LEWISBERRY
TSD Facility State:	PA
Facility Telephone:	Not reported
Page Number:	1
Line Number:	1
Waste Number:	D002
Container Number:	1
Container Type:	Fiberboard or plastic drums, barrels, kegs
Waste Quantity:	25
Unit:	Pounds
Handling Code:	Not reported
TSP EPA Id:	Not reported
Date TSP Sig:	Not reported

Year:	2010
Manifest Number:	001699198JJK
Manifest Type:	TSD Copy
Generator EPA Id:	VAD980720411
Generator Date:	06/17/2010
Mailing Address:	Not reported
Mailing City,St,Zip:	Not reported
Contact Name:	Not reported

ARLINGTON COUNTY GOVERNMENT WATER (Continued) **S111773736**

Contact Phone:	703-358-6825
TSD EPA Id:	PAD067098822
TSD Date:	Not reported
TSD Facility Name:	CYCLE CHEM INC
TSD Facility Address:	550 INDUSTRIAL DRIVE
TSD Facility City:	LEWISBERRY
TSD Facility State:	PA
Facility Telephone:	Not reported
Page Number:	1
Line Number:	1
Waste Number:	D009
Container Number:	1
Container Type:	Fiberboard or plastic drums, barrels, kegs
Waste Quantity:	25
Unit:	Pounds
Handling Code:	Not reported
TSP EPA Id:	Not reported
Date TSP Sig:	Not reported

D19 **ARLINGTON CNTY GOVT-WATER POLL CONTROL** **RCRA NonGen / NLR** **1000257543**
NNE **3401 S GLEBE ROAD** **ICIS** **VAD980720411**
< 1/8 **ARLINGTON, VA 22202** **US AIRS**
0.123 mi. **NY MANIFEST**
648 ft. **Site 6 of 7 in cluster D**

Relative:
Higher

Actual:
14 ft.

RCRA NonGen / NLR:

Date form received by agency:	1981-06-18 00:00:00.0
Facility name:	ARLINGTON CNTY GOVT-WATER POLL CONTROL
Facility address:	3401 S GLEBE ROAD ARLINGTON, VA 22202
EPA ID:	VAD980720411
Mailing address:	3402 S GLEBE ROAD ARLINGTON COUNTY, VA 22202
Contact:	PHILLIP LOAR
Contact address:	3401 S GLEBE ROAD ARLINGTON, VA 22202
Contact country:	US
Contact telephone:	703-228-6867
Contact email:	Not reported
EPA Region:	03
Classification:	Non-Generator
Description:	Handler: Non-Generators do not presently generate hazardous waste

Owner/Operator Summary:

Owner/operator name:	ARLINGTON COUNTY GOVERNMENT
Owner/operator address:	2100 CLARENOON BLVD ARLINGTON, VA 22201
Owner/operator country:	Not reported
Owner/operator telephone:	703-228-3120
Owner/operator email:	Not reported
Owner/operator fax:	Not reported
Owner/operator extension:	Not reported
Legal status:	County
Owner/Operator Type:	Owner
Owner/Op start date:	Not reported
Owner/Op end date:	Not reported

ARLINGTON CNTY GOVT-WATER POLL CONTROL (Continued) **1000257543**

Owner/operator name: OPERNAME
Owner/operator address: OPERSTREET
OPERCITY, AK 99999
Owner/operator country: Not reported
Owner/operator telephone: 215-555-1212
Owner/operator email: Not reported
Owner/operator fax: Not reported
Owner/operator extension: Not reported
Legal status: County
Owner/Operator Type: Operator
Owner/Op start date: Not reported
Owner/Op end date: Not reported

Handler Activities Summary:
U.S. importer of hazardous waste: No
Mixed waste (haz. and radioactive): No
Recycler of hazardous waste: No
Transporter of hazardous waste: No
Treater, storer or disposer of HW: No
Underground injection activity: No
On-site burner exemption: No
Furnace exemption: No
Used oil fuel burner: No
Used oil processor: No
User oil refiner: No
Used oil fuel marketer to burner: No
Used oil Specification marketer: No
Used oil transfer facility: No
Used oil transporter: No

Hazardous Waste Summary:

. Waste code: D001
. Waste name: IGNITABLE WASTE

. Waste code: D002
. Waste name: CORROSIVE WASTE

. Waste code: D003
. Waste name: REACTIVE WASTE

. Waste code: D004
. Waste name: ARSENIC

. Waste code: D043
. Waste name: VINYL CHLORIDE

Violation Status: No violations found

ICIS:
Enforcement Action ID: VA-W2013-06-N-0003
FRS ID: 110001886335
Action Name: Arlington County Water Pollution Control Fac (Permit VA0025143) Letter Of Violation/Warning Letter
Facility Name: ARLINGTON COUNTY WATER POLLUTI
Facility Address: 3401 S GLEBE RD
ARLINGTON, VA 22201

ARLINGTON CNTY GOVT-WATER POLL CONTROL (Continued) **1000257543**

Enforcement Action Type:	Letter of Violation/ Warning Letter
Facility County:	ARLINGTON
Program System Acronym:	NPDES
Enforcement Action Forum Desc:	Administrative - Informal
EA Type Code:	LOVWL
Facility SIC Code:	4952
Federal Facility ID:	Not reported
Latitude in Decimal Degrees:	38.844167
Longitude in Decimal Degrees:	-77.054444
Permit Type Desc:	NPDES Individual Permit
Program System Acronym:	VA0025143
Facility NAICS Code:	Not reported
Tribal Land Code:	Not reported

Enforcement Action ID:	VA-W2013-05-N-0005
FRS ID:	110001886335
Action Name:	Arlington County Water Pollution Control Fac (Permit VA0025143) Letter Of Violation/Warning Letter
Facility Name:	ARLINGTON COUNTY WATER POLLUTI
Facility Address:	3401 S GLEBE RD ARLINGTON, VA 22201
Enforcement Action Type:	Letter of Violation/ Warning Letter
Facility County:	ARLINGTON
Program System Acronym:	NPDES
Enforcement Action Forum Desc:	Administrative - Informal
EA Type Code:	LOVWL
Facility SIC Code:	4952
Federal Facility ID:	Not reported
Latitude in Decimal Degrees:	38.844167
Longitude in Decimal Degrees:	-77.054444
Permit Type Desc:	NPDES Individual Permit
Program System Acronym:	VA0025143
Facility NAICS Code:	Not reported
Tribal Land Code:	Not reported

Enforcement Action ID:	VA-W2013-04-N-0005
FRS ID:	110001886335
Action Name:	Arlington County Water Pollution Control Fac (Permit VA0025143) Letter Of Violation/Warning Letter
Facility Name:	ARLINGTON COUNTY WATER POLLUTI
Facility Address:	3401 S GLEBE RD ARLINGTON, VA 22201
Enforcement Action Type:	Letter of Violation/ Warning Letter
Facility County:	ARLINGTON
Program System Acronym:	NPDES
Enforcement Action Forum Desc:	Administrative - Informal
EA Type Code:	LOVWL
Facility SIC Code:	4952
Federal Facility ID:	Not reported
Latitude in Decimal Degrees:	38.844167
Longitude in Decimal Degrees:	-77.054444
Permit Type Desc:	NPDES Individual Permit
Program System Acronym:	VA0025143
Facility NAICS Code:	Not reported
Tribal Land Code:	Not reported

Enforcement Action ID:	VA-NR09-0923

ARLINGTON CNTY GOVT-WATER POLL CONTROL (Continued) **1000257543**

FRS ID:	110001886335
Action Name:	ARLINGTON COUNTY WATER POLLUTI (Permit VA0025143) Administrative Consent Order
Facility Name:	ARLINGTON COUNTY WATER POLLUTI
Facility Address:	3401 S GLEBE RD ARLINGTON, VA 22201
Enforcement Action Type:	State Administrative Order of Consent
Facility County:	ARLINGTON
Program System Acronym:	NPDES
Enforcement Action Forum Desc:	Administrative - Formal
EA Type Code:	STAOCO
Facility SIC Code:	4952
Federal Facility ID:	Not reported
Latitude in Decimal Degrees:	38.844167
Longitude in Decimal Degrees:	-77.054444
Permit Type Desc:	NPDES Individual Permit
Program System Acronym:	VA0025143
Facility NAICS Code:	Not reported
Tribal Land Code:	Not reported

Enforcement Action ID:	VA-NR03-1013
FRS ID:	110001886335
Action Name:	ARLINGTON COUNTY WATER POLLUTI (Permit VA0025143) Administrative Consent Order
Facility Name:	ARLINGTON COUNTY WATER POLLUTI
Facility Address:	3401 S GLEBE RD ARLINGTON, VA 22201
Enforcement Action Type:	State Administrative Order of Consent
Facility County:	ARLINGTON
Program System Acronym:	NPDES
Enforcement Action Forum Desc:	Administrative - Formal
EA Type Code:	STAOCO
Facility SIC Code:	4952
Federal Facility ID:	Not reported
Latitude in Decimal Degrees:	38.844167
Longitude in Decimal Degrees:	-77.054444
Permit Type Desc:	NPDES Individual Permit
Program System Acronym:	VA0025143
Facility NAICS Code:	Not reported
Tribal Land Code:	Not reported

Enforcement Action ID:	VA-N00003621
FRS ID:	110001886335
Action Name:	ARLINGTON COUNTY WATER POLLUTI (Permit VA0025143) Letter Of Violation/Warning Letter
Facility Name:	ARLINGTON COUNTY WATER POLLUTI
Facility Address:	3401 S GLEBE RD ARLINGTON, VA 22201
Enforcement Action Type:	Letter of Violation/ Warning Letter
Facility County:	ARLINGTON
Program System Acronym:	NPDES
Enforcement Action Forum Desc:	Administrative - Informal
EA Type Code:	LOVWL
Facility SIC Code:	4952
Federal Facility ID:	Not reported
Latitude in Decimal Degrees:	38.844167
Longitude in Decimal Degrees:	-77.054444

ARLINGTON CNTY GOVT-WATER POLL CONTROL (Continued) **1000257543**

Permit Type Desc:	NPDES Individual Permit
Program System Acronym:	VA0025143
Facility NAICS Code:	Not reported
Tribal Land Code:	Not reported

Enforcement Action ID:	VA-N00003620
FRS ID:	110001886335
Action Name:	ARLINGTON COUNTY WATER POLLUTI (Permit VA0025143) Letter Of Violation/Warning Letter
Facility Name:	ARLINGTON COUNTY WATER POLLUTI
Facility Address:	3401 S GLEBE RD ARLINGTON, VA 22201
Enforcement Action Type:	Letter of Violation/ Warning Letter
Facility County:	ARLINGTON
Program System Acronym:	NPDES
Enforcement Action Forum Desc:	Administrative - Informal
EA Type Code:	LOVWL
Facility SIC Code:	4952
Federal Facility ID:	Not reported
Latitude in Decimal Degrees:	38.844167
Longitude in Decimal Degrees:	-77.054444
Permit Type Desc:	NPDES Individual Permit
Program System Acronym:	VA0025143
Facility NAICS Code:	Not reported
Tribal Land Code:	Not reported

Enforcement Action ID:	VA-N00003619
FRS ID:	110001886335
Action Name:	ARLINGTON COUNTY WATER POLLUTI (Permit VA0025143) Letter Of Violation/Warning Letter
Facility Name:	ARLINGTON COUNTY WATER POLLUTI
Facility Address:	3401 S GLEBE RD ARLINGTON, VA 22201
Enforcement Action Type:	Letter of Violation/ Warning Letter
Facility County:	ARLINGTON
Program System Acronym:	NPDES
Enforcement Action Forum Desc:	Administrative - Informal
EA Type Code:	LOVWL
Facility SIC Code:	4952
Federal Facility ID:	Not reported
Latitude in Decimal Degrees:	38.844167
Longitude in Decimal Degrees:	-77.054444
Permit Type Desc:	NPDES Individual Permit
Program System Acronym:	VA0025143
Facility NAICS Code:	Not reported
Tribal Land Code:	Not reported

Enforcement Action ID:	VA-N00003618
FRS ID:	110001886335
Action Name:	ARLINGTON COUNTY WATER POLLUTI (Permit VA0025143) Letter Of Violation/Warning Letter
Facility Name:	ARLINGTON COUNTY WATER POLLUTI
Facility Address:	3401 S GLEBE RD ARLINGTON, VA 22201
Enforcement Action Type:	Letter of Violation/ Warning Letter
Facility County:	ARLINGTON
Program System Acronym:	NPDES

ARLINGTON CNTY GOVT-WATER POLL CONTROL (Continued) **1000257543**

Enforcement Action Forum Desc:	Administrative - Informal
EA Type Code:	LOVWL
Facility SIC Code:	4952
Federal Facility ID:	Not reported
Latitude in Decimal Degrees:	38.844167
Longitude in Decimal Degrees:	-77.054444
Permit Type Desc:	NPDES Individual Permit
Program System Acronym:	VA0025143
Facility NAICS Code:	Not reported
Tribal Land Code:	Not reported

Enforcement Action ID:	VA-N00003617
FRS ID:	110001886335
Action Name:	ARLINGTON COUNTY WATER POLLUTI (Permit VA0025143) Letter Of Violation/Warning Letter
Facility Name:	ARLINGTON COUNTY WATER POLLUTI
Facility Address:	3401 S GLEBE RD ARLINGTON, VA 22201
Enforcement Action Type:	Letter of Violation/ Warning Letter
Facility County:	ARLINGTON
Program System Acronym:	NPDES
Enforcement Action Forum Desc:	Administrative - Informal
EA Type Code:	LOVWL
Facility SIC Code:	4952
Federal Facility ID:	Not reported
Latitude in Decimal Degrees:	38.844167
Longitude in Decimal Degrees:	-77.054444
Permit Type Desc:	NPDES Individual Permit
Program System Acronym:	VA0025143
Facility NAICS Code:	Not reported
Tribal Land Code:	Not reported

Enforcement Action ID:	VA-N00003616
FRS ID:	110001886335
Action Name:	ARLINGTON COUNTY WATER POLLUTI (Permit VA0025143) Letter Of Violation/Warning Letter
Facility Name:	ARLINGTON COUNTY WATER POLLUTI
Facility Address:	3401 S GLEBE RD ARLINGTON, VA 22201
Enforcement Action Type:	Letter of Violation/ Warning Letter
Facility County:	ARLINGTON
Program System Acronym:	NPDES
Enforcement Action Forum Desc:	Administrative - Informal
EA Type Code:	LOVWL
Facility SIC Code:	4952
Federal Facility ID:	Not reported
Latitude in Decimal Degrees:	38.844167
Longitude in Decimal Degrees:	-77.054444
Permit Type Desc:	NPDES Individual Permit
Program System Acronym:	VA0025143
Facility NAICS Code:	Not reported
Tribal Land Code:	Not reported

Enforcement Action ID:	VA-N00003356
FRS ID:	110001886335
Action Name:	ARLINGTON COUNTY WATER POLLUTI (Permit VA0025143) Letter Of Violation/Warning Letter

ARLINGTON CNTY GOVT-WATER POLL CONTROL (Continued) **1000257543**

Facility Name:	ARLINGTON COUNTY WATER POLLUTI
Facility Address:	3401 S GLEBE RD ARLINGTON, VA 22201
Enforcement Action Type:	Letter of Violation/ Warning Letter
Facility County:	ARLINGTON
Program System Acronym:	NPDES
Enforcement Action Forum Desc:	Administrative - Informal
EA Type Code:	LOVWL
Facility SIC Code:	4952
Federal Facility ID:	Not reported
Latitude in Decimal Degrees:	38.844167
Longitude in Decimal Degrees:	-77.054444
Permit Type Desc:	NPDES Individual Permit
Program System Acronym:	VA0025143
Facility NAICS Code:	Not reported
Tribal Land Code:	Not reported

Enforcement Action ID:	VA-N00003076
FRS ID:	110001886335
Action Name:	ARLINGTON COUNTY WATER POLLUTI (Permit VA0025143) Letter Of Violation/Warning Letter
Facility Name:	ARLINGTON COUNTY WATER POLLUTI
Facility Address:	3401 S GLEBE RD ARLINGTON, VA 22201
Enforcement Action Type:	Letter of Violation/ Warning Letter
Facility County:	ARLINGTON
Program System Acronym:	NPDES
Enforcement Action Forum Desc:	Administrative - Informal
EA Type Code:	LOVWL
Facility SIC Code:	4952
Federal Facility ID:	Not reported
Latitude in Decimal Degrees:	38.844167
Longitude in Decimal Degrees:	-77.054444
Permit Type Desc:	NPDES Individual Permit
Program System Acronym:	VA0025143
Facility NAICS Code:	Not reported
Tribal Land Code:	Not reported

Enforcement Action ID:	VA-N00002787
FRS ID:	110001886335
Action Name:	ARLINGTON COUNTY WATER POLLUTI (Permit VA0025143) Letter Of Violation/Warning Letter
Facility Name:	ARLINGTON COUNTY WATER POLLUTI
Facility Address:	3401 S GLEBE RD ARLINGTON, VA 22201
Enforcement Action Type:	Letter of Violation/ Warning Letter
Facility County:	ARLINGTON
Program System Acronym:	NPDES
Enforcement Action Forum Desc:	Administrative - Informal
EA Type Code:	LOVWL
Facility SIC Code:	4952
Federal Facility ID:	Not reported
Latitude in Decimal Degrees:	38.844167
Longitude in Decimal Degrees:	-77.054444
Permit Type Desc:	NPDES Individual Permit
Program System Acronym:	VA0025143
Facility NAICS Code:	Not reported

ARLINGTON CNTY GOVT-WATER POLL CONTROL (Continued) **1000257543**

Tribal Land Code:	Not reported

Enforcement Action ID:	VA-N00002561
FRS ID:	110001886335
Action Name:	ARLINGTON COUNTY WATER POLLUTI (Permit VA0025143) Letter Of Violation/Warning Letter
Facility Name:	ARLINGTON COUNTY WATER POLLUTI
Facility Address:	3401 S GLEBE RD ARLINGTON, VA 22201
Enforcement Action Type:	Letter of Violation/ Warning Letter
Facility County:	ARLINGTON
Program System Acronym:	NPDES
Enforcement Action Forum Desc:	Administrative - Informal
EA Type Code:	LOVWL
Facility SIC Code:	4952
Federal Facility ID:	Not reported
Latitude in Decimal Degrees:	38.844167
Longitude in Decimal Degrees:	-77.054444
Permit Type Desc:	NPDES Individual Permit
Program System Acronym:	VA0025143
Facility NAICS Code:	Not reported
Tribal Land Code:	Not reported

Enforcement Action ID:	VA-N00002524
FRS ID:	110001886335
Action Name:	ARLINGTON COUNTY WATER POLLUTI (Permit VA0025143) Letter Of Violation/Warning Letter
Facility Name:	ARLINGTON COUNTY WATER POLLUTI
Facility Address:	3401 S GLEBE RD ARLINGTON, VA 22201
Enforcement Action Type:	Letter of Violation/ Warning Letter
Facility County:	ARLINGTON
Program System Acronym:	NPDES
Enforcement Action Forum Desc:	Administrative - Informal
EA Type Code:	LOVWL
Facility SIC Code:	4952
Federal Facility ID:	Not reported
Latitude in Decimal Degrees:	38.844167
Longitude in Decimal Degrees:	-77.054444
Permit Type Desc:	NPDES Individual Permit
Program System Acronym:	VA0025143
Facility NAICS Code:	Not reported
Tribal Land Code:	Not reported

Enforcement Action ID:	VA-N00001905
FRS ID:	110001886335
Action Name:	ARLINGTON COUNTY WATER POLLUTI (Permit VA0025143) Letter Of Violation/Warning Letter
Facility Name:	ARLINGTON COUNTY WATER POLLUTI
Facility Address:	3401 S GLEBE RD ARLINGTON, VA 22201
Enforcement Action Type:	Letter of Violation/ Warning Letter
Facility County:	ARLINGTON
Program System Acronym:	NPDES
Enforcement Action Forum Desc:	Administrative - Informal
EA Type Code:	LOVWL
Facility SIC Code:	4952

ARLINGTON CNTY GOVT-WATER POLL CONTROL (Continued) **1000257543**

Federal Facility ID:	Not reported
Latitude in Decimal Degrees:	38.844167
Longitude in Decimal Degrees:	-77.054444
Permit Type Desc:	NPDES Individual Permit
Program System Acronym:	VA0025143
Facility NAICS Code:	Not reported
Tribal Land Code:	Not reported

Enforcement Action ID:	VA-N00001783
FRS ID:	110001886335
Action Name:	ARLINGTON COUNTY WATER POLLUTI (Permit VA0025143) Letter Of Violation/Warning Letter
Facility Name:	ARLINGTON COUNTY WATER POLLUTI
Facility Address:	3401 S GLEBE RD ARLINGTON, VA 22201
Enforcement Action Type:	Letter of Violation/ Warning Letter
Facility County:	ARLINGTON
Program System Acronym:	NPDES
Enforcement Action Forum Desc:	Administrative - Informal
EA Type Code:	LOVWL
Facility SIC Code:	4952
Federal Facility ID:	Not reported
Latitude in Decimal Degrees:	38.844167
Longitude in Decimal Degrees:	-77.054444
Permit Type Desc:	NPDES Individual Permit
Program System Acronym:	VA0025143
Facility NAICS Code:	Not reported
Tribal Land Code:	Not reported

Enforcement Action ID:	VA-N00001739
FRS ID:	110001886335
Action Name:	ARLINGTON COUNTY WATER POLLUTI (Permit VA0025143) Letter Of Violation/Warning Letter
Facility Name:	ARLINGTON COUNTY WATER POLLUTI
Facility Address:	3401 S GLEBE RD ARLINGTON, VA 22201
Enforcement Action Type:	Letter of Violation/ Warning Letter
Facility County:	ARLINGTON
Program System Acronym:	NPDES
Enforcement Action Forum Desc:	Administrative - Informal
EA Type Code:	LOVWL
Facility SIC Code:	4952
Federal Facility ID:	Not reported
Latitude in Decimal Degrees:	38.844167
Longitude in Decimal Degrees:	-77.054444
Permit Type Desc:	NPDES Individual Permit
Program System Acronym:	VA0025143
Facility NAICS Code:	Not reported
Tribal Land Code:	Not reported

Enforcement Action ID:	VA-N00001574
FRS ID:	110001886335
Action Name:	ARLINGTON COUNTY WATER POLLUTI (Permit VA0025143) Letter Of Violation/Warning Letter
Facility Name:	ARLINGTON COUNTY WATER POLLUTI
Facility Address:	3401 S GLEBE RD ARLINGTON, VA 22201

ARLINGTON CNTY GOVT-WATER POLL CONTROL (Continued) **1000257543**

Enforcement Action Type:	Letter of Violation/ Warning Letter
Facility County:	ARLINGTON
Program System Acronym:	NPDES
Enforcement Action Forum Desc:	Administrative - Informal
EA Type Code:	LOVWL
Facility SIC Code:	4952
Federal Facility ID:	Not reported
Latitude in Decimal Degrees:	38.844167
Longitude in Decimal Degrees:	-77.054444
Permit Type Desc:	NPDES Individual Permit
Program System Acronym:	VA0025143
Facility NAICS Code:	Not reported
Tribal Land Code:	Not reported

Enforcement Action ID:	VA-N00000774
FRS ID:	110001886335
Action Name:	ARLINGTON COUNTY WATER POLLUTI (Permit VA0025143) Administrative Consent Order
Facility Name:	ARLINGTON COUNTY WATER POLLUTI
Facility Address:	3401 S GLEBE RD ARLINGTON, VA 22201
Enforcement Action Type:	State Administrative Order of Consent
Facility County:	ARLINGTON
Program System Acronym:	NPDES
Enforcement Action Forum Desc:	Administrative - Formal
EA Type Code:	STAOCO
Facility SIC Code:	4952
Federal Facility ID:	Not reported
Latitude in Decimal Degrees:	38.844167
Longitude in Decimal Degrees:	-77.054444
Permit Type Desc:	NPDES Individual Permit
Program System Acronym:	VA0025143
Facility NAICS Code:	Not reported
Tribal Land Code:	Not reported

Enforcement Action ID:	VA-N00000286
FRS ID:	110001886335
Action Name:	ARLINGTON COUNTY WATER POLLUTI (Permit VA0025143) Administrative Consent Order
Facility Name:	ARLINGTON COUNTY WATER POLLUTI
Facility Address:	3401 S GLEBE RD ARLINGTON, VA 22201
Enforcement Action Type:	State Administrative Order of Consent
Facility County:	ARLINGTON
Program System Acronym:	NPDES
Enforcement Action Forum Desc:	Administrative - Formal
EA Type Code:	STAOCO
Facility SIC Code:	4952
Federal Facility ID:	Not reported
Latitude in Decimal Degrees:	38.844167
Longitude in Decimal Degrees:	-77.054444
Permit Type Desc:	NPDES Individual Permit
Program System Acronym:	VA0025143
Facility NAICS Code:	Not reported
Tribal Land Code:	Not reported

Enforcement Action ID:	VA-N00000259

ARLINGTON CNTY GOVT-WATER POLL CONTROL (Continued) **1000257543**

FRS ID:	110001886335
Action Name:	ARLINGTON COUNTY WATER POLLUTI (Permit VA0025143) Letter Of Violation/Warning Letter
Facility Name:	ARLINGTON COUNTY WATER POLLUTI
Facility Address:	3401 S GLEBE RD ARLINGTON, VA 22201
Enforcement Action Type:	Letter of Violation/ Warning Letter
Facility County:	ARLINGTON
Program System Acronym:	NPDES
Enforcement Action Forum Desc:	Administrative - Informal
EA Type Code:	LOVWL
Facility SIC Code:	4952
Federal Facility ID:	Not reported
Latitude in Decimal Degrees:	38.844167
Longitude in Decimal Degrees:	-77.054444
Permit Type Desc:	NPDES Individual Permit
Program System Acronym:	VA0025143
Facility NAICS Code:	Not reported
Tribal Land Code:	Not reported

Enforcement Action ID:	VA-N00000168
FRS ID:	110001886335
Action Name:	ARLINGTON COUNTY WATER POLLUTI (Permit VA0025143) Administrative Order
Facility Name:	ARLINGTON COUNTY WATER POLLUTI
Facility Address:	3401 S GLEBE RD ARLINGTON, VA 22201
Enforcement Action Type:	State CWA Non Penalty AO
Facility County:	ARLINGTON
Program System Acronym:	NPDES
Enforcement Action Forum Desc:	Administrative - Formal
EA Type Code:	SCWAAO
Facility SIC Code:	4952
Federal Facility ID:	Not reported
Latitude in Decimal Degrees:	38.844167
Longitude in Decimal Degrees:	-77.054444
Permit Type Desc:	NPDES Individual Permit
Program System Acronym:	VA0025143
Facility NAICS Code:	Not reported
Tribal Land Code:	Not reported

Enforcement Action ID:	VA-N00000150
FRS ID:	110001886335
Action Name:	ARLINGTON COUNTY WATER POLLUTI (Permit VA0025143) Pretreatment Ao
Facility Name:	ARLINGTON COUNTY WATER POLLUTI
Facility Address:	3401 S GLEBE RD ARLINGTON, VA 22201
Enforcement Action Type:	State CWA Non Penalty AO
Facility County:	ARLINGTON
Program System Acronym:	NPDES
Enforcement Action Forum Desc:	Administrative - Formal
EA Type Code:	SCWAAO
Facility SIC Code:	4952
Federal Facility ID:	Not reported
Latitude in Decimal Degrees:	38.844167
Longitude in Decimal Degrees:	-77.054444
Permit Type Desc:	NPDES Individual Permit
Program System Acronym:	VA0025143

ARLINGTON CNTY GOVT-WATER POLL CONTROL (Continued) **1000257543**

Facility NAICS Code:	Not reported
Tribal Land Code:	Not reported

Enforcement Action ID:	VA-N00000133
FRS ID:	110001886335
Action Name:	ARLINGTON COUNTY WATER POLLUTI (Permit VA0025143) Consent Decree
Facility Name:	ARLINGTON COUNTY WATER POLLUTI
Facility Address:	3401 S GLEBE RD ARLINGTON, VA 22201
Enforcement Action Type:	Civil Judicial Action
Facility County:	ARLINGTON
Program System Acronym:	NPDES
Enforcement Action Forum Desc:	Judicial
EA Type Code:	CIV
Facility SIC Code:	4952
Federal Facility ID:	Not reported
Latitude in Decimal Degrees:	38.844167
Longitude in Decimal Degrees:	-77.054444
Permit Type Desc:	NPDES Individual Permit
Program System Acronym:	VA0025143
Facility NAICS Code:	Not reported
Tribal Land Code:	Not reported

Enforcement Action ID:	VA-N00000129
FRS ID:	110001886335
Action Name:	ARLINGTON COUNTY WATER POLLUTI (Permit VA0025143) Administrative Order
Facility Name:	ARLINGTON COUNTY WATER POLLUTI
Facility Address:	3401 S GLEBE RD ARLINGTON, VA 22201
Enforcement Action Type:	State CWA Non Penalty AO
Facility County:	ARLINGTON
Program System Acronym:	NPDES
Enforcement Action Forum Desc:	Administrative - Formal
EA Type Code:	SCWAAO
Facility SIC Code:	4952
Federal Facility ID:	Not reported
Latitude in Decimal Degrees:	38.844167
Longitude in Decimal Degrees:	-77.054444
Permit Type Desc:	NPDES Individual Permit
Program System Acronym:	VA0025143
Facility NAICS Code:	Not reported
Tribal Land Code:	Not reported

US AIRS (AFS):

Envid:	1000257543
Region Code:	03
County Code:	VA013
Programmatic ID:	AIR VA0000005101300018
Facility Registry ID:	110001886335
D and B Number:	Not reported
Facility Site Name:	ARLINGTON COUNTY WATER POLLUTION CONTROL FACILITY
Primary SIC Code:	Not reported
NAICS Code:	221320
Default Air Classification Code:	SMI
Facility Type of Ownership Code:	CNG
Air CMS Category Code:	Not reported

ARLINGTON CNTY GOVT-WATER POLL CONTROL (Continued) **1000257543**

HPV Status: Not reported

US AIRS (AFS):

Region Code: 03
Programmatic ID: AIR VA0000005101300018
Facility Registry ID: 110001886335
Air Operating Status Code: OPR
Default Air Classification Code: SMI
Air Program: MACT Standards (40 CFR Part 63)
Activity Date: 2012-07-19 00:00:00
Activity Status Date: Not reported
Activity Group: Compliance Monitoring
Activity Type: Inspection/Evaluation
Activity Status: Not reported

Region Code: 03
Programmatic ID: AIR VA0000005101300018
Facility Registry ID: 110001886335
Air Operating Status Code: OPR
Default Air Classification Code: SMI
Air Program: National Emission Standards for Hazardous Air Pollutants (40 CFR Part 61)
Activity Date: 1986-12-03 00:00:00
Activity Status Date: Not reported
Activity Group: Compliance Monitoring
Activity Type: Inspection/Evaluation
Activity Status: Not reported

Region Code: 03
Programmatic ID: AIR VA0000005101300018
Facility Registry ID: 110001886335
Air Operating Status Code: OPR
Default Air Classification Code: SMI
Air Program: National Emission Standards for Hazardous Air Pollutants (40 CFR Part 61)
Activity Date: 1987-07-14 00:00:00
Activity Status Date: Not reported
Activity Group: Compliance Monitoring
Activity Type: Inspection/Evaluation
Activity Status: Not reported

Region Code: 03
Programmatic ID: AIR VA0000005101300018
Facility Registry ID: 110001886335
Air Operating Status Code: OPR
Default Air Classification Code: SMI
Air Program: National Emission Standards for Hazardous Air Pollutants (40 CFR Part 61)
Activity Date: 1988-02-29 00:00:00
Activity Status Date: Not reported
Activity Group: Compliance Monitoring
Activity Type: Inspection/Evaluation
Activity Status: Not reported

Region Code: 03
Programmatic ID: AIR VA0000005101300018
Facility Registry ID: 110001886335
Air Operating Status Code: OPR
Default Air Classification Code: SMI
Air Program: National Emission Standards for Hazardous Air Pollutants (40 CFR Part 61)
Activity Date: 1989-03-21 00:00:00

ARLINGTON CNTY GOVT-WATER POLL CONTROL (Continued) **1000257543**

Activity Status Date:	Not reported
Activity Group:	Compliance Monitoring
Activity Type:	Inspection/Evaluation
Activity Status:	Not reported

Region Code:	03
Programmatic ID:	AIR VA0000005101300018
Facility Registry ID:	110001886335
Air Operating Status Code:	OPR
Default Air Classification Code:	SMI
Air Program:	National Emission Standards for Hazardous Air Pollutants (40 CFR Part 61)
Activity Date:	1990-04-12 00:00:00
Activity Status Date:	Not reported
Activity Group:	Compliance Monitoring
Activity Type:	Inspection/Evaluation
Activity Status:	Not reported

Region Code:	03
Programmatic ID:	AIR VA0000005101300018
Facility Registry ID:	110001886335
Air Operating Status Code:	OPR
Default Air Classification Code:	SMI
Air Program:	National Emission Standards for Hazardous Air Pollutants (40 CFR Part 61)
Activity Date:	1991-01-22 00:00:00
Activity Status Date:	Not reported
Activity Group:	Compliance Monitoring
Activity Type:	Inspection/Evaluation
Activity Status:	Not reported

Region Code:	03
Programmatic ID:	AIR VA0000005101300018
Facility Registry ID:	110001886335
Air Operating Status Code:	OPR
Default Air Classification Code:	SMI
Air Program:	National Emission Standards for Hazardous Air Pollutants (40 CFR Part 61)
Activity Date:	1992-01-31 00:00:00
Activity Status Date:	Not reported
Activity Group:	Compliance Monitoring
Activity Type:	Inspection/Evaluation
Activity Status:	Not reported

Region Code:	03
Programmatic ID:	AIR VA0000005101300018
Facility Registry ID:	110001886335
Air Operating Status Code:	OPR
Default Air Classification Code:	SMI
Air Program:	National Emission Standards for Hazardous Air Pollutants (40 CFR Part 61)
Activity Date:	1993-06-16 00:00:00
Activity Status Date:	Not reported
Activity Group:	Compliance Monitoring
Activity Type:	Inspection/Evaluation
Activity Status:	Not reported

Region Code:	03
Programmatic ID:	AIR VA0000005101300018
Facility Registry ID:	110001886335
Air Operating Status Code:	OPR

ARLINGTON CNTY GOVT-WATER POLL CONTROL (Continued) **1000257543**

Default Air Classification Code: SMI
Air Program: National Emission Standards for Hazardous Air Pollutants (40 CFR Part 61)
Activity Date: 1994-08-10 00:00:00
Activity Status Date: Not reported
Activity Group: Compliance Monitoring
Activity Type: Inspection/Evaluation
Activity Status: Not reported

Region Code: 03
Programmatic ID: AIR VA0000005101300018
Facility Registry ID: 110001886335
Air Operating Status Code: OPR
Default Air Classification Code: SMI
Air Program: National Emission Standards for Hazardous Air Pollutants (40 CFR Part 61)
Activity Date: 1995-09-13 00:00:00
Activity Status Date: Not reported
Activity Group: Compliance Monitoring
Activity Type: Inspection/Evaluation
Activity Status: Not reported

Region Code: 03
Programmatic ID: AIR VA0000005101300018
Facility Registry ID: 110001886335
Air Operating Status Code: OPR
Default Air Classification Code: SMI
Air Program: National Emission Standards for Hazardous Air Pollutants (40 CFR Part 61)
Activity Date: 1996-08-21 00:00:00
Activity Status Date: Not reported
Activity Group: Compliance Monitoring
Activity Type: Inspection/Evaluation
Activity Status: Not reported

Region Code: 03
Programmatic ID: AIR VA0000005101300018
Facility Registry ID: 110001886335
Air Operating Status Code: OPR
Default Air Classification Code: SMI
Air Program: National Emission Standards for Hazardous Air Pollutants (40 CFR Part 61)
Activity Date: 1997-07-01 00:00:00
Activity Status Date: Not reported
Activity Group: Compliance Monitoring
Activity Type: Inspection/Evaluation
Activity Status: Not reported

Region Code: 03
Programmatic ID: AIR VA0000005101300018
Facility Registry ID: 110001886335
Air Operating Status Code: OPR
Default Air Classification Code: SMI
Air Program: National Emission Standards for Hazardous Air Pollutants (40 CFR Part 61)
Activity Date: 1998-03-31 00:00:00
Activity Status Date: Not reported
Activity Group: Compliance Monitoring
Activity Type: Inspection/Evaluation
Activity Status: Not reported

Region Code: 03

ARLINGTON CNTY GOVT-WATER POLL CONTROL (Continued) **1000257543**

Programmatic ID: AIR VA0000005101300018
Facility Registry ID: 110001886335
Air Operating Status Code: OPR
Default Air Classification Code: SMI
Air Program: National Emission Standards for Hazardous Air Pollutants (40 CFR Part 61)
Activity Date: 1999-03-22 00:00:00
Activity Status Date: Not reported
Activity Group: Compliance Monitoring
Activity Type: Inspection/Evaluation
Activity Status: Not reported

Region Code: 03
Programmatic ID: AIR VA0000005101300018
Facility Registry ID: 110001886335
Air Operating Status Code: OPR
Default Air Classification Code: SMI
Air Program: National Emission Standards for Hazardous Air Pollutants (40 CFR Part 61)
Activity Date: 2000-03-22 00:00:00
Activity Status Date: Not reported
Activity Group: Compliance Monitoring
Activity Type: Inspection/Evaluation
Activity Status: Not reported

Region Code: 03
Programmatic ID: AIR VA0000005101300018
Facility Registry ID: 110001886335
Air Operating Status Code: OPR
Default Air Classification Code: SMI
Air Program: National Emission Standards for Hazardous Air Pollutants (40 CFR Part 61)
Activity Date: 2001-08-27 00:00:00
Activity Status Date: Not reported
Activity Group: Compliance Monitoring
Activity Type: Inspection/Evaluation
Activity Status: Not reported

Region Code: 03
Programmatic ID: AIR VA0000005101300018
Facility Registry ID: 110001886335
Air Operating Status Code: OPR
Default Air Classification Code: SMI
Air Program: National Emission Standards for Hazardous Air Pollutants (40 CFR Part 61)
Activity Date: 2002-12-11 00:00:00
Activity Status Date: Not reported
Activity Group: Compliance Monitoring
Activity Type: Inspection/Evaluation
Activity Status: Not reported

Region Code: 03
Programmatic ID: AIR VA0000005101300018
Facility Registry ID: 110001886335
Air Operating Status Code: OPR
Default Air Classification Code: SMI
Air Program: National Emission Standards for Hazardous Air Pollutants (40 CFR Part 61)
Activity Date: 2003-05-22 00:00:00
Activity Status Date: Not reported
Activity Group: Compliance Monitoring
Activity Type: Inspection/Evaluation

ARLINGTON CNTY GOVT-WATER POLL CONTROL (Continued) **1000257543**

Activity Status:	Not reported

Region Code:	03
Programmatic ID:	AIR VA0000005101300018
Facility Registry ID:	110001886335
Air Operating Status Code:	OPR
Default Air Classification Code:	SMI
Air Program:	National Emission Standards for Hazardous Air Pollutants (40 CFR Part 61)
Activity Date:	2004-07-23 00:00:00
Activity Status Date:	Not reported
Activity Group:	Compliance Monitoring
Activity Type:	Inspection/Evaluation
Activity Status:	Not reported

Region Code:	03
Programmatic ID:	AIR VA0000005101300018
Facility Registry ID:	110001886335
Air Operating Status Code:	OPR
Default Air Classification Code:	SMI
Air Program:	National Emission Standards for Hazardous Air Pollutants (40 CFR Part 61)
Activity Date:	2006-03-29 00:00:00
Activity Status Date:	Not reported
Activity Group:	Compliance Monitoring
Activity Type:	Inspection/Evaluation
Activity Status:	Not reported

Region Code:	03
Programmatic ID:	AIR VA0000005101300018
Facility Registry ID:	110001886335
Air Operating Status Code:	OPR
Default Air Classification Code:	SMI
Air Program:	New Source Performance Standards
Activity Date:	1986-02-26 00:00:00
Activity Status Date:	Not reported
Activity Group:	Compliance Monitoring
Activity Type:	Inspection/Evaluation
Activity Status:	Not reported

Region Code:	03
Programmatic ID:	AIR VA0000005101300018
Facility Registry ID:	110001886335
Air Operating Status Code:	OPR
Default Air Classification Code:	SMI
Air Program:	New Source Performance Standards
Activity Date:	1986-12-03 00:00:00
Activity Status Date:	Not reported
Activity Group:	Compliance Monitoring
Activity Type:	Inspection/Evaluation
Activity Status:	Not reported

Region Code:	03
Programmatic ID:	AIR VA0000005101300018
Facility Registry ID:	110001886335
Air Operating Status Code:	OPR
Default Air Classification Code:	SMI
Air Program:	New Source Performance Standards
Activity Date:	1987-07-14 00:00:00

ARLINGTON CNTY GOVT-WATER POLL CONTROL (Continued) **1000257543**

Activity Status Date:	Not reported
Activity Group:	Compliance Monitoring
Activity Type:	Inspection/Evaluation
Activity Status:	Not reported

Region Code:	03
Programmatic ID:	AIR VA0000005101300018
Facility Registry ID:	110001886335
Air Operating Status Code:	OPR
Default Air Classification Code:	SMI
Air Program:	New Source Performance Standards
Activity Date:	1988-02-29 00:00:00
Activity Status Date:	Not reported
Activity Group:	Compliance Monitoring
Activity Type:	Inspection/Evaluation
Activity Status:	Not reported

Region Code:	03
Programmatic ID:	AIR VA0000005101300018
Facility Registry ID:	110001886335
Air Operating Status Code:	OPR
Default Air Classification Code:	SMI
Air Program:	New Source Performance Standards
Activity Date:	1989-03-21 00:00:00
Activity Status Date:	Not reported
Activity Group:	Compliance Monitoring
Activity Type:	Inspection/Evaluation
Activity Status:	Not reported

Region Code:	03
Programmatic ID:	AIR VA0000005101300018
Facility Registry ID:	110001886335
Air Operating Status Code:	OPR
Default Air Classification Code:	SMI
Air Program:	New Source Performance Standards
Activity Date:	1990-04-12 00:00:00
Activity Status Date:	Not reported
Activity Group:	Compliance Monitoring
Activity Type:	Inspection/Evaluation
Activity Status:	Not reported

Region Code:	03
Programmatic ID:	AIR VA0000005101300018
Facility Registry ID:	110001886335
Air Operating Status Code:	OPR
Default Air Classification Code:	SMI
Air Program:	New Source Performance Standards
Activity Date:	1991-01-22 00:00:00
Activity Status Date:	Not reported
Activity Group:	Compliance Monitoring
Activity Type:	Inspection/Evaluation
Activity Status:	Not reported

Region Code:	03
Programmatic ID:	AIR VA0000005101300018
Facility Registry ID:	110001886335
Air Operating Status Code:	OPR

ARLINGTON CNTY GOVT-WATER POLL CONTROL (Continued) **1000257543**

Default Air Classification Code: SMI
Air Program: New Source Performance Standards
Activity Date: 1992-01-31 00:00:00
Activity Status Date: Not reported
Activity Group: Compliance Monitoring
Activity Type: Inspection/Evaluation
Activity Status: Not reported

Region Code: 03
Programmatic ID: AIR VA0000005101300018
Facility Registry ID: 110001886335
Air Operating Status Code: OPR
Default Air Classification Code: SMI
Air Program: New Source Performance Standards
Activity Date: 1993-06-16 00:00:00
Activity Status Date: Not reported
Activity Group: Compliance Monitoring
Activity Type: Inspection/Evaluation
Activity Status: Not reported

Region Code: 03
Programmatic ID: AIR VA0000005101300018
Facility Registry ID: 110001886335
Air Operating Status Code: OPR
Default Air Classification Code: SMI
Air Program: New Source Performance Standards
Activity Date: 1994-08-10 00:00:00
Activity Status Date: Not reported
Activity Group: Compliance Monitoring
Activity Type: Inspection/Evaluation
Activity Status: Not reported

Region Code: 03
Programmatic ID: AIR VA0000005101300018
Facility Registry ID: 110001886335
Air Operating Status Code: OPR
Default Air Classification Code: SMI
Air Program: New Source Performance Standards
Activity Date: 1995-09-13 00:00:00
Activity Status Date: Not reported
Activity Group: Compliance Monitoring
Activity Type: Inspection/Evaluation
Activity Status: Not reported

Region Code: 03
Programmatic ID: AIR VA0000005101300018
Facility Registry ID: 110001886335
Air Operating Status Code: OPR
Default Air Classification Code: SMI
Air Program: New Source Performance Standards
Activity Date: 1996-08-21 00:00:00
Activity Status Date: Not reported
Activity Group: Compliance Monitoring
Activity Type: Inspection/Evaluation
Activity Status: Not reported

Region Code: 03

ARLINGTON CNTY GOVT-WATER POLL CONTROL (Continued) **1000257543**

Programmatic ID:	AIR VA0000005101300018
Facility Registry ID:	110001886335
Air Operating Status Code:	OPR
Default Air Classification Code:	SMI
Air Program:	New Source Performance Standards
Activity Date:	1997-07-01 00:00:00
Activity Status Date:	Not reported
Activity Group:	Compliance Monitoring
Activity Type:	Inspection/Evaluation
Activity Status:	Not reported

Region Code:	03
Programmatic ID:	AIR VA0000005101300018
Facility Registry ID:	110001886335
Air Operating Status Code:	OPR
Default Air Classification Code:	SMI
Air Program:	New Source Performance Standards
Activity Date:	1998-03-31 00:00:00
Activity Status Date:	Not reported
Activity Group:	Compliance Monitoring
Activity Type:	Inspection/Evaluation
Activity Status:	Not reported

Region Code:	03
Programmatic ID:	AIR VA0000005101300018
Facility Registry ID:	110001886335
Air Operating Status Code:	OPR
Default Air Classification Code:	SMI
Air Program:	New Source Performance Standards
Activity Date:	1999-03-22 00:00:00
Activity Status Date:	Not reported
Activity Group:	Compliance Monitoring
Activity Type:	Inspection/Evaluation
Activity Status:	Not reported

Region Code:	03
Programmatic ID:	AIR VA0000005101300018
Facility Registry ID:	110001886335
Air Operating Status Code:	OPR
Default Air Classification Code:	SMI
Air Program:	New Source Performance Standards
Activity Date:	2000-03-22 00:00:00
Activity Status Date:	Not reported
Activity Group:	Compliance Monitoring
Activity Type:	Inspection/Evaluation
Activity Status:	Not reported

Region Code:	03
Programmatic ID:	AIR VA0000005101300018
Facility Registry ID:	110001886335
Air Operating Status Code:	OPR
Default Air Classification Code:	SMI
Air Program:	New Source Performance Standards
Activity Date:	2001-08-27 00:00:00
Activity Status Date:	Not reported
Activity Group:	Compliance Monitoring
Activity Type:	Inspection/Evaluation

ARLINGTON CNTY GOVT-WATER POLL CONTROL (Continued) **1000257543**

Activity Status: Not reported

Region Code: 03
Programmatic ID: AIR VA0000005101300018
Facility Registry ID: 110001886335
Air Operating Status Code: OPR
Default Air Classification Code: SMI
Air Program: New Source Performance Standards
Activity Date: 2002-12-11 00:00:00
Activity Status Date: Not reported
Activity Group: Compliance Monitoring
Activity Type: Inspection/Evaluation
Activity Status: Not reported

Region Code: 03
Programmatic ID: AIR VA0000005101300018
Facility Registry ID: 110001886335
Air Operating Status Code: OPR
Default Air Classification Code: SMI
Air Program: New Source Performance Standards
Activity Date: 2003-05-22 00:00:00
Activity Status Date: Not reported
Activity Group: Compliance Monitoring
Activity Type: Inspection/Evaluation
Activity Status: Not reported

Region Code: 03
Programmatic ID: AIR VA0000005101300018
Facility Registry ID: 110001886335
Air Operating Status Code: OPR
Default Air Classification Code: SMI
Air Program: New Source Performance Standards
Activity Date: 2006-03-29 00:00:00
Activity Status Date: Not reported
Activity Group: Compliance Monitoring
Activity Type: Inspection/Evaluation
Activity Status: Not reported

Region Code: 03
Programmatic ID: AIR VA0000005101300018
Facility Registry ID: 110001886335
Air Operating Status Code: OPR
Default Air Classification Code: SMI
Air Program: New Source Performance Standards
Activity Date: 2012-07-19 00:00:00
Activity Status Date: Not reported
Activity Group: Compliance Monitoring
Activity Type: Inspection/Evaluation
Activity Status: Not reported

Region Code: 03
Programmatic ID: AIR VA0000005101300018
Facility Registry ID: 110001886335
Air Operating Status Code: OPR
Default Air Classification Code: SMI
Air Program: State Implementation Plan for National Primary and Secondary Ambient Air Quality Standards
Activity Date: 2015-03-10 00:00:00

ARLINGTON CNTY GOVT-WATER POLL CONTROL (Continued) **1000257543**

Activity Status Date:	2015-03-31 16:07:28
Activity Group:	Compliance Monitoring
Activity Type:	Inspection/Evaluation
Activity Status:	Active

Region Code:	03
Programmatic ID:	AIR VA0000005101300018
Facility Registry ID:	110001886335
Air Operating Status Code:	OPR
Default Air Classification Code:	SMI
Air Program:	State Implementation Plan for National Primary and Secondary Ambient Air Quality Standards
Activity Date:	1983-06-08 00:00:00
Activity Status Date:	Not reported
Activity Group:	Compliance Monitoring
Activity Type:	Inspection/Evaluation
Activity Status:	Not reported

Region Code:	03
Programmatic ID:	AIR VA0000005101300018
Facility Registry ID:	110001886335
Air Operating Status Code:	OPR
Default Air Classification Code:	SMI
Air Program:	State Implementation Plan for National Primary and Secondary Ambient Air Quality Standards
Activity Date:	1983-12-15 00:00:00
Activity Status Date:	Not reported
Activity Group:	Compliance Monitoring
Activity Type:	Inspection/Evaluation
Activity Status:	Not reported

Region Code:	03
Programmatic ID:	AIR VA0000005101300018
Facility Registry ID:	110001886335
Air Operating Status Code:	OPR
Default Air Classification Code:	SMI
Air Program:	State Implementation Plan for National Primary and Secondary Ambient Air Quality Standards
Activity Date:	1984-06-22 00:00:00
Activity Status Date:	Not reported
Activity Group:	Compliance Monitoring
Activity Type:	Inspection/Evaluation
Activity Status:	Not reported

Region Code:	03
Programmatic ID:	AIR VA0000005101300018
Facility Registry ID:	110001886335
Air Operating Status Code:	OPR
Default Air Classification Code:	SMI
Air Program:	State Implementation Plan for National Primary and Secondary Ambient Air Quality Standards
Activity Date:	1985-01-31 00:00:00
Activity Status Date:	Not reported
Activity Group:	Compliance Monitoring
Activity Type:	Inspection/Evaluation
Activity Status:	Not reported

Region Code:	03
Programmatic ID:	AIR VA0000005101300018
Facility Registry ID:	110001886335
Air Operating Status Code:	OPR

ARLINGTON CNTY GOVT-WATER POLL CONTROL (Continued) **1000257543**

Default Air Classification Code: SMI
Air Program: State Implementation Plan for National Primary and Secondary Ambient Air Quality Standards
Activity Date: 1985-02-12 00:00:00
Activity Status Date: Not reported
Activity Group: Compliance Monitoring
Activity Type: Inspection/Evaluation
Activity Status: Not reported

Region Code: 03
Programmatic ID: AIR VA0000005101300018
Facility Registry ID: 110001886335
Air Operating Status Code: OPR
Default Air Classification Code: SMI
Air Program: State Implementation Plan for National Primary and Secondary Ambient Air Quality Standards
Activity Date: 1985-04-23 00:00:00
Activity Status Date: Not reported
Activity Group: Compliance Monitoring
Activity Type: Inspection/Evaluation
Activity Status: Not reported

Region Code: 03
Programmatic ID: AIR VA0000005101300018
Facility Registry ID: 110001886335
Air Operating Status Code: OPR
Default Air Classification Code: SMI
Air Program: State Implementation Plan for National Primary and Secondary Ambient Air Quality Standards
Activity Date: 1986-02-26 00:00:00
Activity Status Date: Not reported
Activity Group: Compliance Monitoring
Activity Type: Inspection/Evaluation
Activity Status: Not reported

Region Code: 03
Programmatic ID: AIR VA0000005101300018
Facility Registry ID: 110001886335
Air Operating Status Code: OPR
Default Air Classification Code: SMI
Air Program: State Implementation Plan for National Primary and Secondary Ambient Air Quality Standards
Activity Date: 1986-12-03 00:00:00
Activity Status Date: Not reported
Activity Group: Compliance Monitoring
Activity Type: Inspection/Evaluation
Activity Status: Not reported

Region Code: 03
Programmatic ID: AIR VA0000005101300018
Facility Registry ID: 110001886335
Air Operating Status Code: OPR
Default Air Classification Code: SMI
Air Program: State Implementation Plan for National Primary and Secondary Ambient Air Quality Standards
Activity Date: 1987-07-14 00:00:00
Activity Status Date: Not reported
Activity Group: Compliance Monitoring
Activity Type: Inspection/Evaluation
Activity Status: Not reported

Region Code: 03

ARLINGTON CNTY GOVT-WATER POLL CONTROL (Continued) **1000257543**

Programmatic ID: AIR VA0000005101300018
Facility Registry ID: 110001886335
Air Operating Status Code: OPR
Default Air Classification Code: SMI
Air Program: State Implementation Plan for National Primary and Secondary Ambient Air Quality Standards
Activity Date: 1988-02-29 00:00:00
Activity Status Date: Not reported
Activity Group: Compliance Monitoring
Activity Type: Inspection/Evaluation
Activity Status: Not reported

Region Code: 03
Programmatic ID: AIR VA0000005101300018
Facility Registry ID: 110001886335
Air Operating Status Code: OPR
Default Air Classification Code: SMI
Air Program: State Implementation Plan for National Primary and Secondary Ambient Air Quality Standards
Activity Date: 1989-03-21 00:00:00
Activity Status Date: Not reported
Activity Group: Compliance Monitoring
Activity Type: Inspection/Evaluation
Activity Status: Not reported

Region Code: 03
Programmatic ID: AIR VA0000005101300018
Facility Registry ID: 110001886335
Air Operating Status Code: OPR
Default Air Classification Code: SMI
Air Program: State Implementation Plan for National Primary and Secondary Ambient Air Quality Standards
Activity Date: 1990-04-12 00:00:00
Activity Status Date: Not reported
Activity Group: Compliance Monitoring
Activity Type: Inspection/Evaluation
Activity Status: Not reported

Region Code: 03
Programmatic ID: AIR VA0000005101300018
Facility Registry ID: 110001886335
Air Operating Status Code: OPR
Default Air Classification Code: SMI
Air Program: State Implementation Plan for National Primary and Secondary Ambient Air Quality Standards
Activity Date: 1991-01-22 00:00:00
Activity Status Date: Not reported
Activity Group: Compliance Monitoring
Activity Type: Inspection/Evaluation
Activity Status: Not reported

Region Code: 03
Programmatic ID: AIR VA0000005101300018
Facility Registry ID: 110001886335
Air Operating Status Code: OPR
Default Air Classification Code: SMI
Air Program: State Implementation Plan for National Primary and Secondary Ambient Air Quality Standards
Activity Date: 1992-01-31 00:00:00
Activity Status Date: Not reported
Activity Group: Compliance Monitoring
Activity Type: Inspection/Evaluation

ARLINGTON CNTY GOVT-WATER POLL CONTROL (Continued) **1000257543**

Activity Status: Not reported

Region Code: 03
Programmatic ID: AIR VA0000005101300018
Facility Registry ID: 110001886335
Air Operating Status Code: OPR
Default Air Classification Code: SMI
Air Program: State Implementation Plan for National Primary and Secondary Ambient Air Quality Standards
Activity Date: 1993-06-16 00:00:00
Activity Status Date: Not reported
Activity Group: Compliance Monitoring
Activity Type: Inspection/Evaluation
Activity Status: Not reported

Region Code: 03
Programmatic ID: AIR VA0000005101300018
Facility Registry ID: 110001886335
Air Operating Status Code: OPR
Default Air Classification Code: SMI
Air Program: State Implementation Plan for National Primary and Secondary Ambient Air Quality Standards
Activity Date: 1994-08-10 00:00:00
Activity Status Date: Not reported
Activity Group: Compliance Monitoring
Activity Type: Inspection/Evaluation
Activity Status: Not reported

Region Code: 03
Programmatic ID: AIR VA0000005101300018
Facility Registry ID: 110001886335
Air Operating Status Code: OPR
Default Air Classification Code: SMI
Air Program: State Implementation Plan for National Primary and Secondary Ambient Air Quality Standards
Activity Date: 1995-09-13 00:00:00
Activity Status Date: Not reported
Activity Group: Compliance Monitoring
Activity Type: Inspection/Evaluation
Activity Status: Not reported

Region Code: 03
Programmatic ID: AIR VA0000005101300018
Facility Registry ID: 110001886335
Air Operating Status Code: OPR
Default Air Classification Code: SMI
Air Program: State Implementation Plan for National Primary and Secondary Ambient Air Quality Standards
Activity Date: 1996-08-21 00:00:00
Activity Status Date: Not reported
Activity Group: Compliance Monitoring
Activity Type: Inspection/Evaluation
Activity Status: Not reported

Region Code: 03
Programmatic ID: AIR VA0000005101300018
Facility Registry ID: 110001886335
Air Operating Status Code: OPR
Default Air Classification Code: SMI
Air Program: State Implementation Plan for National Primary and Secondary Ambient Air Quality Standards
Activity Date: 1997-07-01 00:00:00

ARLINGTON CNTY GOVT-WATER POLL CONTROL (Continued) **1000257543**

Activity Status Date:	Not reported
Activity Group:	Compliance Monitoring
Activity Type:	Inspection/Evaluation
Activity Status:	Not reported

Region Code:	03
Programmatic ID:	AIR VA0000005101300018
Facility Registry ID:	110001886335
Air Operating Status Code:	OPR
Default Air Classification Code:	SMI
Air Program:	State Implementation Plan for National Primary and Secondary Ambient Air Quality Standards
Activity Date:	1998-03-31 00:00:00
Activity Status Date:	Not reported
Activity Group:	Compliance Monitoring
Activity Type:	Inspection/Evaluation
Activity Status:	Not reported

Region Code:	03
Programmatic ID:	AIR VA0000005101300018
Facility Registry ID:	110001886335
Air Operating Status Code:	OPR
Default Air Classification Code:	SMI
Air Program:	State Implementation Plan for National Primary and Secondary Ambient Air Quality Standards
Activity Date:	1999-03-22 00:00:00
Activity Status Date:	Not reported
Activity Group:	Compliance Monitoring
Activity Type:	Inspection/Evaluation
Activity Status:	Not reported

Region Code:	03
Programmatic ID:	AIR VA0000005101300018
Facility Registry ID:	110001886335
Air Operating Status Code:	OPR
Default Air Classification Code:	SMI
Air Program:	State Implementation Plan for National Primary and Secondary Ambient Air Quality Standards
Activity Date:	2000-03-22 00:00:00
Activity Status Date:	Not reported
Activity Group:	Compliance Monitoring
Activity Type:	Inspection/Evaluation
Activity Status:	Not reported

Region Code:	03
Programmatic ID:	AIR VA0000005101300018
Facility Registry ID:	110001886335
Air Operating Status Code:	OPR
Default Air Classification Code:	SMI
Air Program:	State Implementation Plan for National Primary and Secondary Ambient Air Quality Standards
Activity Date:	2001-08-27 00:00:00
Activity Status Date:	Not reported
Activity Group:	Compliance Monitoring
Activity Type:	Inspection/Evaluation
Activity Status:	Not reported

Region Code:	03
Programmatic ID:	AIR VA0000005101300018
Facility Registry ID:	110001886335
Air Operating Status Code:	OPR

ARLINGTON CNTY GOVT-WATER POLL CONTROL (Continued) **1000257543**

Default Air Classification Code: SMI
Air Program: State Implementation Plan for National Primary and Secondary Ambient Air Quality Standards
Activity Date: 2002-12-11 00:00:00
Activity Status Date: Not reported
Activity Group: Compliance Monitoring
Activity Type: Inspection/Evaluation
Activity Status: Not reported

Region Code: 03
Programmatic ID: AIR VA0000005101300018
Facility Registry ID: 110001886335
Air Operating Status Code: OPR
Default Air Classification Code: SMI
Air Program: State Implementation Plan for National Primary and Secondary Ambient Air Quality Standards
Activity Date: 2003-05-22 00:00:00
Activity Status Date: Not reported
Activity Group: Compliance Monitoring
Activity Type: Inspection/Evaluation
Activity Status: Not reported

Region Code: 03
Programmatic ID: AIR VA0000005101300018
Facility Registry ID: 110001886335
Air Operating Status Code: OPR
Default Air Classification Code: SMI
Air Program: State Implementation Plan for National Primary and Secondary Ambient Air Quality Standards
Activity Date: 2006-03-29 00:00:00
Activity Status Date: Not reported
Activity Group: Compliance Monitoring
Activity Type: Inspection/Evaluation
Activity Status: Not reported

Region Code: 03
Programmatic ID: AIR VA0000005101300018
Facility Registry ID: 110001886335
Air Operating Status Code: OPR
Default Air Classification Code: SMI
Air Program: State Implementation Plan for National Primary and Secondary Ambient Air Quality Standards
Activity Date: 2006-04-03 00:00:00
Activity Status Date: Not reported
Activity Group: Compliance Monitoring
Activity Type: Inspection/Evaluation
Activity Status: Not reported

Region Code: 03
Programmatic ID: AIR VA0000005101300018
Facility Registry ID: 110001886335
Air Operating Status Code: OPR
Default Air Classification Code: SMI
Air Program: State Implementation Plan for National Primary and Secondary Ambient Air Quality Standards
Activity Date: 2009-03-02 00:00:00
Activity Status Date: Not reported
Activity Group: Compliance Monitoring
Activity Type: Inspection/Evaluation
Activity Status: Not reported

Region Code: 03

ARLINGTON CNTY GOVT-WATER POLL CONTROL (Continued) **1000257543**

Programmatic ID: AIR VA0000005101300018
Facility Registry ID: 110001886335
Air Operating Status Code: OPR
Default Air Classification Code: SMI
Air Program: State Implementation Plan for National Primary and Secondary Ambient Air Quality Standards
Activity Date: 2011-04-22 00:00:00
Activity Status Date: Not reported
Activity Group: Compliance Monitoring
Activity Type: Inspection/Evaluation
Activity Status: Not reported

Region Code: 03
Programmatic ID: AIR VA0000005101300018
Facility Registry ID: 110001886335
Air Operating Status Code: OPR
Default Air Classification Code: SMI
Air Program: State Implementation Plan for National Primary and Secondary Ambient Air Quality Standards
Activity Date: 2011-12-16 00:00:00
Activity Status Date: Not reported
Activity Group: Compliance Monitoring
Activity Type: Inspection/Evaluation
Activity Status: Not reported

Region Code: 03
Programmatic ID: AIR VA0000005101300018
Facility Registry ID: 110001886335
Air Operating Status Code: OPR
Default Air Classification Code: SMI
Air Program: State Implementation Plan for National Primary and Secondary Ambient Air Quality Standards
Activity Date: 2011-12-20 00:00:00
Activity Status Date: Not reported
Activity Group: Compliance Monitoring
Activity Type: Inspection/Evaluation
Activity Status: Not reported

Region Code: 03
Programmatic ID: AIR VA0000005101300018
Facility Registry ID: 110001886335
Air Operating Status Code: OPR
Default Air Classification Code: SMI
Air Program: State Implementation Plan for National Primary and Secondary Ambient Air Quality Standards
Activity Date: 2012-02-28 00:00:00
Activity Status Date: Not reported
Activity Group: Compliance Monitoring
Activity Type: Inspection/Evaluation
Activity Status: Not reported

Region Code: 03
Programmatic ID: AIR VA0000005101300018
Facility Registry ID: 110001886335
Air Operating Status Code: OPR
Default Air Classification Code: SMI
Air Program: State Implementation Plan for National Primary and Secondary Ambient Air Quality Standards
Activity Date: 2012-03-01 00:00:00
Activity Status Date: Not reported
Activity Group: Compliance Monitoring
Activity Type: Inspection/Evaluation

ARLINGTON CNTY GOVT-WATER POLL CONTROL (Continued) **1000257543**

Activity Status: Not reported

Region Code: 03
Programmatic ID: AIR VA0000005101300018
Facility Registry ID: 110001886335
Air Operating Status Code: OPR
Default Air Classification Code: SMI
Air Program: State Implementation Plan for National Primary and Secondary Ambient Air Quality Standards
Activity Date: 2012-07-19 00:00:00
Activity Status Date: Not reported
Activity Group: Compliance Monitoring
Activity Type: Inspection/Evaluation
Activity Status: Not reported

Region Code: 03
Programmatic ID: AIR VA0000005101300018
Facility Registry ID: 110001886335
Air Operating Status Code: OPR
Default Air Classification Code: SMI
Air Program: State Implementation Plan for National Primary and Secondary Ambient Air Quality Standards
Activity Date: 2013-03-13 00:00:00
Activity Status Date: Not reported
Activity Group: Compliance Monitoring
Activity Type: Inspection/Evaluation
Activity Status: Not reported

Region Code: 03
Programmatic ID: AIR VA0000005101300018
Facility Registry ID: 110001886335
Air Operating Status Code: OPR
Default Air Classification Code: SMI
Air Program: State Implementation Plan for National Primary and Secondary Ambient Air Quality Standards
Activity Date: 2014-03-21 00:00:00
Activity Status Date: Not reported
Activity Group: Compliance Monitoring
Activity Type: Inspection/Evaluation
Activity Status: Not reported

NY MANIFEST:
Name: ARLINGTON CO WATER POLLUTION CONTROL DIV
Address: 3401 S GLEBE ROAD
City,State,Zip: ARLINGTON, VA 22202
Country: USA
EPA ID: VAD980720411
Facility Status: Not reported
Location Address 1: 3401 S GLEBE ROAD
Code: BP
Location Address 2: Not reported
Total Tanks: Not reported
Location City: ARLINGTON
Location State: VA
Location Zip: 22202
Location Zip 4: Not reported

NY MANIFEST:
EPAID: VAD980720411

ARLINGTON CNTY GOVT-WATER POLL CONTROL (Continued) **1000257543**

Mailing Name:	ARLINGTON CO WATER POLLUTION CONTROL DIV
Mailing Contact:	ARLINGTON CO WATER POLLUTION CONTROL DIV
Mailing Address 1:	3401 S GLEBE ROAD
Mailing Address 2:	Not reported
Mailing City:	ARLINGTON
Mailing State:	VA
Mailing Zip:	22202
Mailing Zip 4:	Not reported
Mailing Country:	USA
Mailing Phone:	7036846607

NY MANIFEST:

Document ID:	NYG1483218
Manifest Status:	Not reported
seq:	01
Year:	2000
Trans1 State ID:	80346VNY
Trans2 State ID:	Not reported
Generator Ship Date:	12/21/2000
Trans1 Recv Date:	12/21/2000
Trans2 Recv Date:	Not reported
TSD Site Recv Date:	12/27/2000
Part A Recv Date:	Not reported
Part B Recv Date:	Not reported
Generator EPA ID:	VAD980720411
Trans1 EPA ID:	NYD982792814
Trans2 EPA ID:	Not reported
TSDF ID 1:	NYD000632372
TSDF ID 2:	Not reported
Manifest Tracking Number:	Not reported
Import Indicator:	Not reported
Export Indicator:	Not reported
Discr Quantity Indicator:	Not reported
Discr Type Indicator:	Not reported
Discr Residue Indicator:	Not reported
Discr Partial Reject Indicator:	Not reported
Discr Full Reject Indicator:	Not reported
Manifest Ref Number:	Not reported
Alt Facility RCRA ID:	Not reported
Alt Facility Sign Date:	Not reported
MGMT Method Type Code:	Not reported
Waste Code:	D002 - NON-LISTED CORROSIVE WASTES
Waste Code:	Not reported
Waste Code:	Not reported
Waste Code:	Not reported
Waste Code:	Not reported
Waste Code:	Not reported
Quantity:	00040
Units:	P - Pounds
Number of Containers:	007
Container Type:	CY - Cylinders
Handling Method:	T Chemical, physical, or biological treatment.
Specific Gravity:	01.00

D20 NNE < 1/8 0.123 mi. 648 ft. | **ARLINGTON POTW**
3401 SOUTH GLEBE ROAD
ARLINGTON, VA 22207 | **VA LUST** | **S103457518**
VA SPILLS | **N/A**

Site 7 of 7 in cluster D

Relative: Higher

Actual: 14 ft.

LUST REG NO:

Region:	NO
Facility ID:	3011817
Status:	**Closed**
Tank Size:	0
Product:	Not reported
Release Date:	03/28/1983
Closed Date:	7/16/1997
Case Type:	Article 9
Case Officer:	Bill Von Till
Pollution Complaint #:	83-0548
Permit Number:	0
Priority:	-

Region:	NO
Facility ID:	3011817
Status:	**Closed**
Tank Size:	0
Product:	Not reported
Release Date:	04/28/1984
Closed Date:	7/16/1997
Case Type:	Not reported
Case Officer:	Bill Von Till
Pollution Complaint #:	84-0514
Permit Number:	0
Priority:	-

Region:	NO
Facility ID:	3011817
Status:	**Closed**
Tank Size:	0
Product:	Not reported
Release Date:	04/13/1986
Closed Date:	7/16/1997
Case Type:	Not reported
Case Officer:	Bill Von Till
Pollution Complaint #:	86-0653
Permit Number:	0
Priority:	-

Region:	NO
Facility ID:	3011817
Status:	**Closed**
Tank Size:	0
Product:	Not reported
Release Date:	11/21/1986
Closed Date:	7/16/1997
Case Type:	Not reported
Case Officer:	Bill Von Till
Pollution Complaint #:	87-0355
Permit Number:	0
Priority:	-

ARLINGTON POTW (Continued) **S103457518**

Region:	NO
Facility ID:	3011817
Status:	**Closed**
Tank Size:	0
Product:	Not reported
Release Date:	10/24/1994
Closed Date:	2/20/2001
Case Type:	Article 11
Case Officer:	Mark L. Miller
Pollution Complaint #:	95-3759
Permit Number:	0
Priority:	-

Region:	NO
Facility ID:	3011817
Status:	**Closed**
Tank Size:	0
Product:	Not reported
Release Date:	01/25/1995
Closed Date:	1/25/1999
Case Type:	Article 11
Case Officer:	Bill Von Till
Pollution Complaint #:	95-3883
Permit Number:	0
Priority:	3

Region:	NO
Facility ID:	3011817
Status:	**Closed**
Tank Size:	0
Product:	Not reported
Release Date:	01/05/1996
Closed Date:	5/2/1996
Case Type:	Article 9
Case Officer:	Thomas R. Lancaster, P.G.
Pollution Complaint #:	96-3092
Permit Number:	0
Priority:	3

Region:	NO
Facility ID:	3011817
Status:	**Closed**
Tank Size:	0
Product:	Not reported
Release Date:	09/12/1995
Closed Date:	1/9/1997
Case Type:	Article 9
Case Officer:	Christine L. Monroe
Pollution Complaint #:	96-3036
Permit Number:	0
Priority:	3

Region:	NO
Facility ID:	3011817
Status:	**Closed**
Tank Size:	8,000
Product:	waste oil

ARLINGTON POTW (Continued) **S103457518**

Release Date:	11/18/1996
Closed Date:	4/25/1997
Case Type:	Article 9
Case Officer:	Bill Von Till
Pollution Complaint #:	97-3086
Permit Number:	Not reported
Priority:	3

SPILLS NO:

Region:	NO
Id:	2450
Incident Summary:	Not reported
Date In:	Not reported
Date Closed:	Not reported
Pollution Type:	primary chlorinated eff.
Responsible Party:	Not reported
Facility Status:	**closed**
Owner:	Not reported
Facility Contact:	Not reported
Facility Permitted:	Not reported
Facility Telephone:	703-359-6820
Time In:	Not reported
Reported By Name:	Al Cassel
Reported By Telephone:	Not reported
Reported By Affiliation/Addr:	Not reported
Incident Response IR #:	Not reported
Responsible Party Address:	Not reported
Responsible Party City:	Not reported
Responsible Party State:	Not reported
Responsible Party Zip:	Not reported
Responsible Party Contact:	Not reported
Responsible Party Telephone:	Not reported
Owner Name:	Not reported
Owner Address:	Not reported
Owner City:	Not reported
Owner State:	Not reported
Owner Zip:	Not reported
Owner Contact:	Not reported
Owner Telephone:	Not reported
Incident Date:	Not reported
Incident Time:	Not reported
Petroleum:	Not reported
Solid Waste:	Not reported
Hazardous Waste:	Not reported
Water:	Not reported
Air:	Not reported
Sewage:	Not reported
Fish Kill:	Not reported
Threat Wetlands:	Not reported
Wetlands:	Not reported
Material Released:	Not reported
Possible Receptors:	Not reported
Quantity Released:	Not reported
Unit Released:	Not reported
Quantity In Water:	Not reported
Receiving Waters:	Not reported
River Basin:	Not reported

ARLINGTON POTW (Continued) **S103457518**

Inspection Date:	Not reported
Call Date:	Not reported
Inspector:	Not reported
Response Due:	Not reported
Response Received Date:	Not reported
Visit Needed:	Not reported
Open:	Not reported
Air Referral Date:	Not reported
Air Reg/ Permit Number:	Not reported
Waste Referral Date:	Not reported
Epa Id Or Permit Number:	Not reported
Water Referral Date:	Not reported
Water Permit Number:	Not reported
Remediation Referral Date:	Not reported
Remediation Pc Number:	Not reported
Enforcement Referral Date:	Not reported
Nov Number:	Not reported
Pc Number:	Not reported
Receive By:	Not reported
Case Officer:	Not reported
Case Type:	Not reported
Street Address:	Arlington POTW
Polllutant:	Not reported
Impact:	Not reported
Spill Time:	Not reported
Spill Date:	3/28/1996
Spill Volume:	Not reported
Measure:	Not reported
Volume In Water:	Not reported
Stream Name:	Not reported
Investigation Date:	Not reported
Closure Date:	Not reported
Lab Results:	Not reported
Target Date:	Not reported
Prep Number:	96-3757
Report Date:	3/29/1996
Report Time:	1515
Pollutant Scr:	Not reported
Volume:	-1
Volume Esc:	-1
Future Recommendations:	Not reported
Stream Code:	Not reported
Visit Date:	Not reported
Lab Date:	Not reported
File Close Date:	Not reported
Prep Copy:	Not reported
City:	Not reported
Incident Summary:	Not reported
Reported:	Not reported
Results:	Not reported
Inspection Comments:	Not reported
Remarks:	Due to heavy rainfall, heavy primary chlorinated effleun was bypassed. 5-dayletter to follow. Mr. Cassel said that preliminary studies are being done to contruct an equalization to avoid bypasses.
Region:	NO

ARLINGTON POTW (Continued) **S103457518**

Id:	2572
Incident Summary:	Not reported
Date In:	Not reported
Date Closed:	Not reported
Pollution Type:	SECONDARY EFFLUENT
Responsible Party:	Not reported
Facility Status:	**CLOSED**
Owner:	Not reported
Facility Contact:	JOHN DUNTY, 703-358-6824
Facility Permitted:	Not reported
Facility Telephone:	358-6824
Time In:	Not reported
Reported By Name:	John Dunty
Reported By Telephone:	Not reported
Reported By Affiliation/Addr:	Not reported
Incident Response IR #:	Not reported
Responsible Party Address:	Not reported
Responsible Party City:	Not reported
Responsible Party State:	Not reported
Responsible Party Zip:	Not reported
Responsible Party Contact:	Not reported
Responsible Party Telephone:	Not reported
Owner Name:	Not reported
Owner Address:	Not reported
Owner City:	Not reported
Owner State:	Not reported
Owner Zip:	Not reported
Owner Contact:	Not reported
Owner Telephone:	Not reported
Incident Date:	Not reported
Incident Time:	Not reported
Petroleum:	Not reported
Solid Waste:	Not reported
Hazardous Waste:	Not reported
Water:	Not reported
Air:	Not reported
Sewage:	Not reported
Fish Kill:	Not reported
Threat Wetlands:	Not reported
Wetlands:	Not reported
Material Released:	Not reported
Possible Receptors:	Not reported
Quantity Released:	Not reported
Unit Released:	Not reported
Quantity In Water:	Not reported
Receiving Waters:	Not reported
River Basin:	1A
Inspection Date:	Not reported
Call Date:	Not reported
Inspector:	Not reported
Response Due:	Not reported
Response Received Date:	Not reported
Visit Needed:	Not reported
Open:	Not reported
Air Referral Date:	Not reported
Air Reg/ Permit Number:	Not reported
Waste Referral Date:	Not reported

ARLINGTON POTW (Continued) **S103457518**

Epa Id Or Permit Number:	Not reported
Water Referral Date:	Not reported
Water Permit Number:	Not reported
Remediation Referral Date:	Not reported
Remediation Pc Number:	Not reported
Enforcement Referral Date:	Not reported
Nov Number:	Not reported
Pc Number:	Not reported
Receive By:	Not reported
Case Officer:	Not reported
Case Type:	Not reported
Street Address:	ARLINGTON CO. POTW
Polllutant:	Not reported
Impact:	Not reported
Spill Time:	Not reported
Spill Date:	5/7/1996
Spill Volume:	Not reported
Measure:	Not reported
Volume In Water:	Not reported
Stream Name:	FOUR MILE RUN
Investigation Date:	Not reported
Closure Date:	Not reported
Lab Results:	Not reported
Target Date:	Not reported
Prep Number:	96-3885
Report Date:	5/7/1996
Report Time:	1455
Pollutant Scr:	RELEASE TO SURFACE WATER
Volume:	10000
Volume Esc:	-1
Future Recommendations:	REFERRED TO PERMITS. CLOSED AS PREP.
Stream Code:	FOU
Visit Date:	Not reported
Lab Date:	Not reported
File Close Date:	5/7/1996
Prep Copy:	Not reported
City:	ARLINGTON
Incident Summary:	Not reported
Reported:	Not reported
Results:	Not reported
Inspection Comments:	Not reported
Remarks:	Operator forgto to turnoff inlet valve to one of the tertiary gravity filtersNonchlorinatedsecondary effleunt spilled over from the gravity filter onto the road. 5-day letter to follow. Not reported

---

E21 **POTOMAC VILLAGE APARTMENTS** **VA LTANKS** **U003682240**
West **3913 BRUCE ST** **N/A**
1/8-1/4 **ALEXANDRIA, VA 22305**
0.131 mi.
693 ft. **Site 1 of 2 in cluster E**

Relative:
Higher

Actual:
9 ft.

LTANKS:

Name:	POTOMAC VILLAGE APARTMENTS
Address:	3913 BRUCE ST
City,State,Zip:	ALEXANDRIA, VA 22305
City,State,Zip:	ALEXANDRIA, VA 22305
Region:	NRO

POTOMAC VILLAGE APARTMENTS (Continued) **U003682240**

CEDS Facility Id:	200000075537
Case Status:	**Closed**
Pollution Complaint #:	19954268
Reported:	06/13/1995
Case Closed Date:	07/31/1995
Program:	RP Lead
Federally Regulated UST (Y/N):	N
Regulated Petroleum UST (1):	N
Excluded UST (1):	N
Deferred UST (1):	N
Partially Deferred UST (1):	N
Exempt 1 UST (2):	N
Exempt 2 Heating Oil UST (2):	N
Small Heating Oil AST (2):	N
Regulated AST (3):	N
Unregulated AST (3):	N
Other Y/N:	N
Unknown Y/N:	N
Other Description:	Not reported
Heating Oil Category:	Not reported

Name:	POTOMAC VILLAGE APARTMENTS
Address:	3913 BRUCE ST
City,State,Zip:	ALEXANDRIA, VA 22305
City,State,Zip:	ALEXANDRIA, VA 22305
Region:	NRO
CEDS Facility Id:	200000075537
Case Status:	**Closed**
Pollution Complaint #:	19920870
Reported:	11/08/1991
Case Closed Date:	08/17/1995
Program:	RP Lead
Federally Regulated UST (Y/N):	N
Regulated Petroleum UST (1):	N
Excluded UST (1):	N
Deferred UST (1):	N
Partially Deferred UST (1):	N
Exempt 1 UST (2):	N
Exempt 2 Heating Oil UST (2):	N
Small Heating Oil AST (2):	N
Regulated AST (3):	N
Unregulated AST (3):	N
Other Y/N:	N
Unknown Y/N:	N
Other Description:	Not reported
Heating Oil Category:	Not reported

E22 **POTOMAC VILLAGE APARTMENTS** **VA LUST** **S105983624**
West **3913 BRUCE STREET** **N/A**
1/8-1/4 **ALEXANDRIA, VA 0**
0.131 mi.
693 ft. **Site 2 of 2 in cluster E**

Relative: LUST REG NO:
Higher

Region:	NO
Facility ID:	3025235
Status:	**Closed**
Tank Size:	0

Actual:
9 ft.

POTOMAC VILLAGE APARTMENTS (Continued) **S105983624**

Product:	Not reported
Release Date:	06/13/1995
Closed Date:	7/31/1995
Case Type:	Article 11
Case Officer:	Randy Chapman
Pollution Complaint #:	95-4268
Permit Number:	0
Priority:	3

F23 **DURON PAINT** **VA LTANKS** **S108425532**
WNW **4109 MOUNT VERNON AVE** **N/A**
1/8-1/4 **ALEXANDRIA, VA**
0.136 mi.
717 ft. **Site 1 of 3 in cluster F**

Relative:
Higher

Actual:
11 ft.

LTANKS:

Name:	DURON PAINT
Address:	4109 MOUNT VERNON AVE
City,State,Zip:	ALEXANDRIA, VA
City,State,Zip:	ALEXANDRIA, VA
Region:	NRO
CEDS Facility Id:	200000845784
Case Status:	**Closed**
Pollution Complaint #:	20073162
Reported:	08/30/2006
Case Closed Date:	02/09/2007
Program:	RP Lead
Federally Regulated UST (Y/N):	Y
Regulated Petroleum UST (1):	Y
Excluded UST (1):	N
Deferred UST (1):	N
Partially Deferred UST (1):	N
Exempt 1 UST (2):	N
Exempt 2 Heating Oil UST (2):	N
Small Heating Oil AST (2):	N
Regulated AST (3):	N
Unregulated AST (3):	N
Other Y/N:	N
Unknown Y/N:	Y
Other Description:	Not reported
Heating Oil Category:	Not reported

---

24 **ALEXANDRIA TOYOTA SITE** **RCRA NonGen / NLR** **1001216422**
SE **3800 JEFFERSON DAVIS HWY** **NJ MANIFEST** **VAR000008888**
1/8-1/4 **ALEXANDRIA, VA 22313**
0.140 mi.
737 ft.

Relative:
Higher

Actual:
14 ft.

RCRA NonGen / NLR:

Date form received by agency:	1997-04-29 00:00:00.0
Facility name:	ALEXANDRIA TOYOTA SITE
Facility address:	3800 JEFFERSON DAVIS HWY ALEXANDRIA, VA 22313
EPA ID:	VAR000008888
Contact:	Not reported
Contact address:	Not reported

ALEXANDRIA TOYOTA SITE (Continued) **1001216422**

	Not reported
Contact country:	US
Contact telephone:	Not reported
Contact email:	Not reported
EPA Region:	03
Land type:	Facility is not located on Indian land. Additional information is not known.
Classification:	Non-Generator
Description:	Handler: Non-Generators do not presently generate hazardous waste

Owner/Operator Summary:

Owner/operator name:	OWNER
Owner/operator address:	ST
	CITY, AK 99999
Owner/operator country:	Not reported
Owner/operator telephone:	215-555-1212
Owner/operator email:	Not reported
Owner/operator fax:	Not reported
Owner/operator extension:	Not reported
Legal status:	Private
Owner/Operator Type:	Owner
Owner/Op start date:	Not reported
Owner/Op end date:	Not reported

Handler Activities Summary:

U.S. importer of hazardous waste:	No
Mixed waste (haz. and radioactive):	No
Recycler of hazardous waste:	No
Transporter of hazardous waste:	No
Treater, storer or disposer of HW:	No
Underground injection activity:	No
On-site burner exemption:	No
Furnace exemption:	No
Used oil fuel burner:	No
Used oil processor:	No
User oil refiner:	No
Used oil fuel marketer to burner:	No
Used oil Specification marketer:	No
Used oil transfer facility:	No
Used oil transporter:	No

Violation Status: No violations found

Evaluation Action Summary:

Evaluation date:	1997-04-29 00:00:00.0
Evaluation:	NON-FINANCIAL RECORD REVIEW
Area of violation:	Not reported
Date achieved compliance:	Not reported
Evaluation lead agency:	State

NJ MANIFEST:

EPA Id:	VAR000008888
Mail Address:	3750 JEFFERSON DAVIS HWY
Mail City/State/Zip:	ALEXANDRIA 22305
Facility Phone:	7036840700
Emergency Phone:	Not reported
Contact:	ROBERT BELL

ALEXANDRIA TOYOTA SITE (Continued) **1001216422**

Comments:	Not reported
SIC Code:	Not reported
County:	00
Municipal:	00
Previous EPA Id:	Not reported
Gen Flag:	X
Trans Flag:	Not reported
TSDF Flag:	Not reported
Name Change:	Not reported
Date Change:	Not reported

Manifest:

Manifest Number:	NJA5223126
EPA ID:	VAR000008888
Date Shipped:	06/22/2005
TSDF EPA ID:	NJD002182897
Transporter EPA ID:	TXR000050930
Transporter 2 EPA ID:	Not reported
Transporter 3 EPA ID:	Not reported
Transporter 4 EPA ID:	Not reported
Transporter 5 EPA ID:	Not reported
Transporter 6 EPA ID:	Not reported
Transporter 7 EPA ID:	Not reported
Transporter 8 EPA ID:	Not reported
Transporter 9 EPA ID:	Not reported
Transporter 10 EPA ID:	Not reported
Date Trans1 Transported Waste:	06/22/2005
Date Trans2 Transported Waste:	Not reported
Date Trans3 Transported Waste:	Not reported
Date Trans4 Transported Waste:	Not reported
Date Trans5 Transported Waste:	Not reported
Date Trans6 Transported Waste:	Not reported
Date Trans7 Transported Waste:	Not reported
Date Trans8 Transported Waste:	Not reported
Date Trans9 Transported Waste:	Not reported
Date Trans10 Transported Waste:	Not reported
Date TSDF Received Waste:	06/28/2005
TSDF EPA Facility Name:	Not reported
QTY Units:	Not reported
Transporter SEQ ID:	Not reported
Transporter-1 Date:	Not reported
Waste SEQ ID:	Not reported
Waste Type Code 2:	Not reported
Waste Type Code 3:	Not reported
Waste Type Code 4:	Not reported
Waste Type Code 5:	Not reported
Waste Type Code 6:	Not reported
Date Accepted:	Not reported
Manifest Discrepancy Type:	Not reported
Data Entry Number:	07250521
Was Load Rejected:	ALEXANDRIA 22305
Reason Load Was Rejected:	Not reported

Manifest Number:	NJA5310096
EPA ID:	VAR000008888
Date Shipped:	08/15/2006
TSDF EPA ID:	NJD002182897
Transporter EPA ID:	TXR000050930

ALEXANDRIA TOYOTA SITE (Continued) **1001216422**

Transporter 2 EPA ID:	Not reported
Transporter 3 EPA ID:	Not reported
Transporter 4 EPA ID:	Not reported
Transporter 5 EPA ID:	Not reported
Transporter 6 EPA ID:	Not reported
Transporter 7 EPA ID:	Not reported
Transporter 8 EPA ID:	Not reported
Transporter 9 EPA ID:	Not reported
Transporter 10 EPA ID:	Not reported
Date Trans1 Transported Waste:	08/15/2006
Date Trans2 Transported Waste:	Not reported
Date Trans3 Transported Waste:	Not reported
Date Trans4 Transported Waste:	Not reported
Date Trans5 Transported Waste:	Not reported
Date Trans6 Transported Waste:	Not reported
Date Trans7 Transported Waste:	Not reported
Date Trans8 Transported Waste:	Not reported
Date Trans9 Transported Waste:	Not reported
Date Trans10 Transported Waste:	Not reported
Date TSDF Received Waste:	08/22/2006
TSDF EPA Facility Name:	Not reported
QTY Units:	Not reported
Transporter SEQ ID:	Not reported
Transporter-1 Date:	Not reported
Waste SEQ ID:	Not reported
Waste Type Code 2:	Not reported
Waste Type Code 3:	Not reported
Waste Type Code 4:	Not reported
Waste Type Code 5:	Not reported
Waste Type Code 6:	Not reported
Date Accepted:	Not reported
Manifest Discrepancy Type:	Not reported
Data Entry Number:	09270621
Was Load Rejected:	ALEXANDRIA 22305
Reason Load Was Rejected:	Not reported

Manifest Number:	NJA5222017
EPA ID:	VAR000008888
Date Shipped:	04/27/2005
TSDF EPA ID:	NJD002182897
Transporter EPA ID:	TXR000050930
Transporter 2 EPA ID:	Not reported
Transporter 3 EPA ID:	Not reported
Transporter 4 EPA ID:	Not reported
Transporter 5 EPA ID:	Not reported
Transporter 6 EPA ID:	Not reported
Transporter 7 EPA ID:	Not reported
Transporter 8 EPA ID:	Not reported
Transporter 9 EPA ID:	Not reported
Transporter 10 EPA ID:	Not reported
Date Trans1 Transported Waste:	04/27/2005
Date Trans2 Transported Waste:	Not reported
Date Trans3 Transported Waste:	Not reported
Date Trans4 Transported Waste:	Not reported
Date Trans5 Transported Waste:	Not reported
Date Trans6 Transported Waste:	Not reported
Date Trans7 Transported Waste:	Not reported

ALEXANDRIA TOYOTA SITE (Continued) **1001216422**

Date Trans8 Transported Waste:	Not reported
Date Trans9 Transported Waste:	Not reported
Date Trans10 Transported Waste:	Not reported
Date TSDF Received Waste:	05/05/2005
TSDF EPA Facility Name:	Not reported
QTY Units:	Not reported
Transporter SEQ ID:	Not reported
Transporter-1 Date:	Not reported
Waste SEQ ID:	Not reported
Waste Type Code 2:	Not reported
Waste Type Code 3:	Not reported
Waste Type Code 4:	Not reported
Waste Type Code 5:	Not reported
Waste Type Code 6:	Not reported
Date Accepted:	Not reported
Manifest Discrepancy Type:	Not reported
Data Entry Number:	06020522
Was Load Rejected:	ALEXANDRIA 22305
Reason Load Was Rejected:	Not reported

Manifest Number:	NJA5039287
EPA ID:	VAR000008888
Date Shipped:	05/25/2004
TSDF EPA ID:	NJD002182897
Transporter EPA ID:	TXR000050930
Transporter 2 EPA ID:	Not reported
Transporter 3 EPA ID:	Not reported
Transporter 4 EPA ID:	Not reported
Transporter 5 EPA ID:	Not reported
Transporter 6 EPA ID:	Not reported
Transporter 7 EPA ID:	Not reported
Transporter 8 EPA ID:	Not reported
Transporter 9 EPA ID:	Not reported
Transporter 10 EPA ID:	Not reported
Date Trans1 Transported Waste:	05/25/2004
Date Trans2 Transported Waste:	Not reported
Date Trans3 Transported Waste:	Not reported
Date Trans4 Transported Waste:	Not reported
Date Trans5 Transported Waste:	Not reported
Date Trans6 Transported Waste:	Not reported
Date Trans7 Transported Waste:	Not reported
Date Trans8 Transported Waste:	Not reported
Date Trans9 Transported Waste:	Not reported
Date Trans10 Transported Waste:	Not reported
Date TSDF Received Waste:	05/30/2004
TSDF EPA Facility Name:	Not reported
QTY Units:	Not reported
Transporter SEQ ID:	Not reported
Transporter-1 Date:	Not reported
Waste SEQ ID:	Not reported
Waste Type Code 2:	Not reported
Waste Type Code 3:	Not reported
Waste Type Code 4:	Not reported
Waste Type Code 5:	Not reported
Waste Type Code 6:	Not reported
Date Accepted:	Not reported
Manifest Discrepancy Type:	Not reported

ALEXANDRIA TOYOTA SITE (Continued) **1001216422**

Data Entry Number:	06150421
Was Load Rejected:	ALEXANDRIA 22305
Reason Load Was Rejected:	Not reported
Manifest Number:	000424622SKS
EPA ID:	VAR000008888
Date Shipped:	01/20/2007
TSDF EPA ID:	NJD002182897
Transporter EPA ID:	TXR000050930
Transporter 2 EPA ID:	Not reported
Transporter 3 EPA ID:	Not reported
Transporter 4 EPA ID:	Not reported
Transporter 5 EPA ID:	Not reported
Transporter 6 EPA ID:	Not reported
Transporter 7 EPA ID:	Not reported
Transporter 8 EPA ID:	Not reported
Transporter 9 EPA ID:	Not reported
Transporter 10 EPA ID:	Not reported
Date Trans1 Transported Waste:	01/20/2007
Date Trans2 Transported Waste:	Not reported
Date Trans3 Transported Waste:	Not reported
Date Trans4 Transported Waste:	Not reported
Date Trans5 Transported Waste:	Not reported
Date Trans6 Transported Waste:	Not reported
Date Trans7 Transported Waste:	Not reported
Date Trans8 Transported Waste:	Not reported
Date Trans9 Transported Waste:	Not reported
Date Trans10 Transported Waste:	Not reported
Date TSDF Received Waste:	01/23/2007
TSDF EPA Facility Name:	Not reported
QTY Units:	Not reported
Transporter SEQ ID:	Not reported
Transporter-1 Date:	Not reported
Waste SEQ ID:	Not reported
Waste Type Code 2:	Not reported
Waste Type Code 3:	Not reported
Waste Type Code 4:	Not reported
Waste Type Code 5:	Not reported
Waste Type Code 6:	Not reported
Date Accepted:	Not reported
Manifest Discrepancy Type:	Not reported
Data Entry Number:	Not reported
Was Load Rejected:	ALEXANDRIA 22305
Reason Load Was Rejected:	Not reported

Waste:

Manifest Year:	Not reported
Waste Code:	D039
Hand Code:	H02
Quantity:	16 G
Manifest Year:	Not reported
Waste Code:	D001
Hand Code:	H02
Quantity:	24 G
Manifest Number:	NJA5307866

ALEXANDRIA TOYOTA SITE (Continued) **1001216422**

EPA ID:	VAR000008888
Date Shipped:	01/19/2006
TSDF EPA ID:	NJD002182897
Transporter EPA ID:	TXR000050930
Transporter 2 EPA ID:	TXR000050930
Transporter 3 EPA ID:	Not reported
Transporter 4 EPA ID:	Not reported
Transporter 5 EPA ID:	Not reported
Transporter 6 EPA ID:	Not reported
Transporter 7 EPA ID:	Not reported
Transporter 8 EPA ID:	Not reported
Transporter 9 EPA ID:	Not reported
Transporter 10 EPA ID:	Not reported
Date Trans1 Transported Waste:	01/19/2006
Date Trans2 Transported Waste:	01/23/2006
Date Trans3 Transported Waste:	Not reported
Date Trans4 Transported Waste:	Not reported
Date Trans5 Transported Waste:	Not reported
Date Trans6 Transported Waste:	Not reported
Date Trans7 Transported Waste:	Not reported
Date Trans8 Transported Waste:	Not reported
Date Trans9 Transported Waste:	Not reported
Date Trans10 Transported Waste:	Not reported
Date TSDF Received Waste:	01/24/2006
TSDF EPA Facility Name:	Not reported
QTY Units:	Not reported
Transporter SEQ ID:	Not reported
Transporter-1 Date:	Not reported
Waste SEQ ID:	Not reported
Waste Type Code 2:	Not reported
Waste Type Code 3:	Not reported
Waste Type Code 4:	Not reported
Waste Type Code 5:	Not reported
Waste Type Code 6:	Not reported
Date Accepted:	Not reported
Manifest Discrepancy Type:	Not reported
Data Entry Number:	02280622
Was Load Rejected:	ALEXANDRIA 22305
Reason Load Was Rejected:	Not reported

Manifest Number:	NJA5256528
EPA ID:	VAR000008888
Date Shipped:	06/20/2006
TSDF EPA ID:	NJD002182897
Transporter EPA ID:	TXR000050930
Transporter 2 EPA ID:	Not reported
Transporter 3 EPA ID:	Not reported
Transporter 4 EPA ID:	Not reported
Transporter 5 EPA ID:	Not reported
Transporter 6 EPA ID:	Not reported
Transporter 7 EPA ID:	Not reported
Transporter 8 EPA ID:	Not reported
Transporter 9 EPA ID:	Not reported
Transporter 10 EPA ID:	Not reported
Date Trans1 Transported Waste:	06/20/2006
Date Trans2 Transported Waste:	Not reported
Date Trans3 Transported Waste:	Not reported

ALEXANDRIA TOYOTA SITE (Continued) **1001216422**

Date Trans4 Transported Waste:	Not reported
Date Trans5 Transported Waste:	Not reported
Date Trans6 Transported Waste:	Not reported
Date Trans7 Transported Waste:	Not reported
Date Trans8 Transported Waste:	Not reported
Date Trans9 Transported Waste:	Not reported
Date Trans10 Transported Waste:	Not reported
Date TSDF Received Waste:	06/28/2006
TSDF EPA Facility Name:	Not reported
QTY Units:	Not reported
Transporter SEQ ID:	Not reported
Transporter-1 Date:	Not reported
Waste SEQ ID:	Not reported
Waste Type Code 2:	Not reported
Waste Type Code 3:	Not reported
Waste Type Code 4:	Not reported
Waste Type Code 5:	Not reported
Waste Type Code 6:	Not reported
Date Accepted:	Not reported
Manifest Discrepancy Type:	Not reported
Data Entry Number:	08070622
Was Load Rejected:	ALEXANDRIA 22305
Reason Load Was Rejected:	Not reported

Manifest Number:	NJA5071673
EPA ID:	VAR000008888
Date Shipped:	08/18/2004
TSDF EPA ID:	NJD002182897
Transporter EPA ID:	TXR000050930
Transporter 2 EPA ID:	Not reported
Transporter 3 EPA ID:	Not reported
Transporter 4 EPA ID:	Not reported
Transporter 5 EPA ID:	Not reported
Transporter 6 EPA ID:	Not reported
Transporter 7 EPA ID:	Not reported
Transporter 8 EPA ID:	Not reported
Transporter 9 EPA ID:	Not reported
Transporter 10 EPA ID:	Not reported
Date Trans1 Transported Waste:	08/18/2004
Date Trans2 Transported Waste:	Not reported
Date Trans3 Transported Waste:	Not reported
Date Trans4 Transported Waste:	Not reported
Date Trans5 Transported Waste:	Not reported
Date Trans6 Transported Waste:	Not reported
Date Trans7 Transported Waste:	Not reported
Date Trans8 Transported Waste:	Not reported
Date Trans9 Transported Waste:	Not reported
Date Trans10 Transported Waste:	Not reported
Date TSDF Received Waste:	08/24/2008
TSDF EPA Facility Name:	Not reported
QTY Units:	Not reported
Transporter SEQ ID:	Not reported
Transporter-1 Date:	Not reported
Waste SEQ ID:	Not reported
Waste Type Code 2:	Not reported
Waste Type Code 3:	Not reported
Waste Type Code 4:	Not reported

ALEXANDRIA TOYOTA SITE (Continued) **1001216422**

Waste Type Code 5:	Not reported
Waste Type Code 6:	Not reported
Date Accepted:	Not reported
Manifest Discrepancy Type:	Not reported
Data Entry Number:	09170422
Was Load Rejected:	ALEXANDRIA 22305
Reason Load Was Rejected:	Not reported

Manifest Number:	NJA5253826
EPA ID:	VAR000008888
Date Shipped:	12/08/2005
TSDF EPA ID:	NJD002182897
Transporter EPA ID:	TXR000050930
Transporter 2 EPA ID:	Not reported
Transporter 3 EPA ID:	Not reported
Transporter 4 EPA ID:	Not reported
Transporter 5 EPA ID:	Not reported
Transporter 6 EPA ID:	Not reported
Transporter 7 EPA ID:	Not reported
Transporter 8 EPA ID:	Not reported
Transporter 9 EPA ID:	Not reported
Transporter 10 EPA ID:	Not reported
Date Trans1 Transported Waste:	12/08/2005
Date Trans2 Transported Waste:	Not reported
Date Trans3 Transported Waste:	Not reported
Date Trans4 Transported Waste:	Not reported
Date Trans5 Transported Waste:	Not reported
Date Trans6 Transported Waste:	Not reported
Date Trans7 Transported Waste:	Not reported
Date Trans8 Transported Waste:	Not reported
Date Trans9 Transported Waste:	Not reported
Date Trans10 Transported Waste:	Not reported
Date TSDF Received Waste:	12/14/2005
TSDF EPA Facility Name:	Not reported
QTY Units:	Not reported
Transporter SEQ ID:	Not reported
Transporter-1 Date:	Not reported
Waste SEQ ID:	Not reported
Waste Type Code 2:	Not reported
Waste Type Code 3:	Not reported
Waste Type Code 4:	Not reported
Waste Type Code 5:	Not reported
Waste Type Code 6:	Not reported
Date Accepted:	Not reported
Manifest Discrepancy Type:	Not reported
Data Entry Number:	02220621
Was Load Rejected:	ALEXANDRIA 22305
Reason Load Was Rejected:	Not reported

Manifest Number:	NJA5093811
EPA ID:	VAR000008888
Date Shipped:	01/16/2004
TSDF EPA ID:	NJD002182897
Transporter EPA ID:	TXR000050930
Transporter 2 EPA ID:	Not reported
Transporter 3 EPA ID:	Not reported
Transporter 4 EPA ID:	Not reported

ALEXANDRIA TOYOTA SITE (Continued) **1001216422**

Transporter 5 EPA ID:	Not reported
Transporter 6 EPA ID:	Not reported
Transporter 7 EPA ID:	Not reported
Transporter 8 EPA ID:	Not reported
Transporter 9 EPA ID:	Not reported
Transporter 10 EPA ID:	Not reported
Date Trans1 Transported Waste:	01/16/2004
Date Trans2 Transported Waste:	Not reported
Date Trans3 Transported Waste:	Not reported
Date Trans4 Transported Waste:	Not reported
Date Trans5 Transported Waste:	Not reported
Date Trans6 Transported Waste:	Not reported
Date Trans7 Transported Waste:	Not reported
Date Trans8 Transported Waste:	Not reported
Date Trans9 Transported Waste:	Not reported
Date Trans10 Transported Waste:	Not reported
Date TSDF Received Waste:	01/30/2004
TSDF EPA Facility Name:	Not reported
QTY Units:	Not reported
Transporter SEQ ID:	Not reported
Transporter-1 Date:	Not reported
Waste SEQ ID:	Not reported
Waste Type Code 2:	Not reported
Waste Type Code 3:	Not reported
Waste Type Code 4:	Not reported
Waste Type Code 5:	Not reported
Waste Type Code 6:	Not reported
Date Accepted:	Not reported
Manifest Discrepancy Type:	Not reported
Data Entry Number:	03170425
Was Load Rejected:	ALEXANDRIA 22305
Reason Load Was Rejected:	Not reported

Manifest Number:	NJA5094556
EPA ID:	VAR000008888
Date Shipped:	04/02/2004
TSDF EPA ID:	NJD002182897
Transporter EPA ID:	TXR000050930
Transporter 2 EPA ID:	Not reported
Transporter 3 EPA ID:	Not reported
Transporter 4 EPA ID:	Not reported
Transporter 5 EPA ID:	Not reported
Transporter 6 EPA ID:	Not reported
Transporter 7 EPA ID:	Not reported
Transporter 8 EPA ID:	Not reported
Transporter 9 EPA ID:	Not reported
Transporter 10 EPA ID:	Not reported
Date Trans1 Transported Waste:	04/02/2004
Date Trans2 Transported Waste:	Not reported
Date Trans3 Transported Waste:	Not reported
Date Trans4 Transported Waste:	Not reported
Date Trans5 Transported Waste:	Not reported
Date Trans6 Transported Waste:	Not reported
Date Trans7 Transported Waste:	Not reported
Date Trans8 Transported Waste:	Not reported
Date Trans9 Transported Waste:	Not reported
Date Trans10 Transported Waste:	Not reported

ALEXANDRIA TOYOTA SITE (Continued) **1001216422**

Date TSDF Received Waste:	04/08/2004
TSDF EPA Facility Name:	Not reported
QTY Units:	Not reported
Transporter SEQ ID:	Not reported
Transporter-1 Date:	Not reported
Waste SEQ ID:	Not reported
Waste Type Code 2:	Not reported
Waste Type Code 3:	Not reported
Waste Type Code 4:	Not reported
Waste Type Code 5:	Not reported
Waste Type Code 6:	Not reported
Date Accepted:	Not reported
Manifest Discrepancy Type:	Not reported
Data Entry Number:	05030421
Was Load Rejected:	ALEXANDRIA 22305
Reason Load Was Rejected:	Not reported

Manifest Number:	NJA5222280
EPA ID:	VAR000008888
Date Shipped:	03/02/2005
TSDF EPA ID:	NJD002182897
Transporter EPA ID:	TXR000050930
Transporter 2 EPA ID:	Not reported
Transporter 3 EPA ID:	Not reported
Transporter 4 EPA ID:	Not reported
Transporter 5 EPA ID:	Not reported
Transporter 6 EPA ID:	Not reported
Transporter 7 EPA ID:	Not reported
Transporter 8 EPA ID:	Not reported
Transporter 9 EPA ID:	Not reported
Transporter 10 EPA ID:	Not reported
Date Trans1 Transported Waste:	03/02/2005
Date Trans2 Transported Waste:	Not reported
Date Trans3 Transported Waste:	Not reported
Date Trans4 Transported Waste:	Not reported
Date Trans5 Transported Waste:	Not reported
Date Trans6 Transported Waste:	Not reported
Date Trans7 Transported Waste:	Not reported
Date Trans8 Transported Waste:	Not reported
Date Trans9 Transported Waste:	Not reported
Date Trans10 Transported Waste:	Not reported
Date TSDF Received Waste:	03/07/2005
TSDF EPA Facility Name:	Not reported
QTY Units:	Not reported
Transporter SEQ ID:	Not reported
Transporter-1 Date:	Not reported
Waste SEQ ID:	Not reported
Waste Type Code 2:	Not reported
Waste Type Code 3:	Not reported
Waste Type Code 4:	Not reported
Waste Type Code 5:	Not reported
Waste Type Code 6:	Not reported
Date Accepted:	Not reported
Manifest Discrepancy Type:	Not reported
Data Entry Number:	05020522
Was Load Rejected:	ALEXANDRIA 22305
Reason Load Was Rejected:	Not reported

ALEXANDRIA TOYOTA SITE (Continued) **1001216422**

Manifest Number:	NJA5037776
EPA ID:	VAR000008888
Date Shipped:	07/23/2004
TSDF EPA ID:	NJD002182897
Transporter EPA ID:	TXR000050930
Transporter 2 EPA ID:	Not reported
Transporter 3 EPA ID:	Not reported
Transporter 4 EPA ID:	Not reported
Transporter 5 EPA ID:	Not reported
Transporter 6 EPA ID:	Not reported
Transporter 7 EPA ID:	Not reported
Transporter 8 EPA ID:	Not reported
Transporter 9 EPA ID:	Not reported
Transporter 10 EPA ID:	Not reported
Date Trans1 Transported Waste:	07/23/2004
Date Trans2 Transported Waste:	Not reported
Date Trans3 Transported Waste:	Not reported
Date Trans4 Transported Waste:	Not reported
Date Trans5 Transported Waste:	Not reported
Date Trans6 Transported Waste:	Not reported
Date Trans7 Transported Waste:	Not reported
Date Trans8 Transported Waste:	Not reported
Date Trans9 Transported Waste:	Not reported
Date Trans10 Transported Waste:	Not reported
Date TSDF Received Waste:	07/29/2004
TSDF EPA Facility Name:	Not reported
QTY Units:	Not reported
Transporter SEQ ID:	Not reported
Transporter-1 Date:	Not reported
Waste SEQ ID:	Not reported
Waste Type Code 2:	Not reported
Waste Type Code 3:	Not reported
Waste Type Code 4:	Not reported
Waste Type Code 5:	Not reported
Waste Type Code 6:	Not reported
Date Accepted:	Not reported
Manifest Discrepancy Type:	Not reported
Data Entry Number:	08180421
Was Load Rejected:	ALEXANDRIA 22305
Reason Load Was Rejected:	Not reported

Manifest Number:	NJA5036670
EPA ID:	VAR000008888
Date Shipped:	03/04/2004
TSDF EPA ID:	NJD002182897
Transporter EPA ID:	TXR000050930
Transporter 2 EPA ID:	Not reported
Transporter 3 EPA ID:	Not reported
Transporter 4 EPA ID:	Not reported
Transporter 5 EPA ID:	Not reported
Transporter 6 EPA ID:	Not reported
Transporter 7 EPA ID:	Not reported
Transporter 8 EPA ID:	Not reported
Transporter 9 EPA ID:	Not reported
Transporter 10 EPA ID:	Not reported
Date Trans1 Transported Waste:	03/04/2004
Date Trans2 Transported Waste:	Not reported

ALEXANDRIA TOYOTA SITE (Continued) **1001216422**

Date Trans3 Transported Waste:	Not reported
Date Trans4 Transported Waste:	Not reported
Date Trans5 Transported Waste:	Not reported
Date Trans6 Transported Waste:	Not reported
Date Trans7 Transported Waste:	Not reported
Date Trans8 Transported Waste:	Not reported
Date Trans9 Transported Waste:	Not reported
Date Trans10 Transported Waste:	Not reported
Date TSDF Received Waste:	03/05/2004
TSDF EPA Facility Name:	Not reported
QTY Units:	Not reported
Transporter SEQ ID:	Not reported
Transporter-1 Date:	Not reported
Waste SEQ ID:	Not reported
Waste Type Code 2:	Not reported
Waste Type Code 3:	Not reported
Waste Type Code 4:	Not reported
Waste Type Code 5:	Not reported
Waste Type Code 6:	Not reported
Date Accepted:	Not reported
Manifest Discrepancy Type:	Not reported
Data Entry Number:	04020425
Was Load Rejected:	ALEXANDRIA 22305
Reason Load Was Rejected:	Not reported

Manifest Number:	NJA5251806
EPA ID:	VAR000008888
Date Shipped:	09/15/2005
TSDF EPA ID:	NJD002182897
Transporter EPA ID:	TXR000050930
Transporter 2 EPA ID:	Not reported
Transporter 3 EPA ID:	Not reported
Transporter 4 EPA ID:	Not reported
Transporter 5 EPA ID:	Not reported
Transporter 6 EPA ID:	Not reported
Transporter 7 EPA ID:	Not reported
Transporter 8 EPA ID:	Not reported
Transporter 9 EPA ID:	Not reported
Transporter 10 EPA ID:	Not reported
Date Trans1 Transported Waste:	09/15/2005
Date Trans2 Transported Waste:	Not reported
Date Trans3 Transported Waste:	Not reported
Date Trans4 Transported Waste:	Not reported
Date Trans5 Transported Waste:	Not reported
Date Trans6 Transported Waste:	Not reported
Date Trans7 Transported Waste:	Not reported
Date Trans8 Transported Waste:	Not reported
Date Trans9 Transported Waste:	Not reported
Date Trans10 Transported Waste:	Not reported
Date TSDF Received Waste:	09/20/2005
TSDF EPA Facility Name:	Not reported
QTY Units:	Not reported
Transporter SEQ ID:	Not reported
Transporter-1 Date:	Not reported
Waste SEQ ID:	Not reported
Waste Type Code 2:	Not reported
Waste Type Code 3:	Not reported

ALEXANDRIA TOYOTA SITE (Continued) **1001216422**

Waste Type Code 4:	Not reported
Waste Type Code 5:	Not reported
Waste Type Code 6:	Not reported
Date Accepted:	Not reported
Manifest Discrepancy Type:	Not reported
Data Entry Number:	10310521
Was Load Rejected:	ALEXANDRIA 22305
Reason Load Was Rejected:	Not reported

Manifest Number:	NJA5072723
EPA ID:	VAR000008888
Date Shipped:	08/15/2005
TSDF EPA ID:	NJD002182897
Transporter EPA ID:	TXR000050930
Transporter 2 EPA ID:	Not reported
Transporter 3 EPA ID:	Not reported
Transporter 4 EPA ID:	Not reported
Transporter 5 EPA ID:	Not reported
Transporter 6 EPA ID:	Not reported
Transporter 7 EPA ID:	Not reported
Transporter 8 EPA ID:	Not reported
Transporter 9 EPA ID:	Not reported
Transporter 10 EPA ID:	Not reported
Date Trans1 Transported Waste:	08/15/2005
Date Trans2 Transported Waste:	Not reported
Date Trans3 Transported Waste:	Not reported
Date Trans4 Transported Waste:	Not reported
Date Trans5 Transported Waste:	Not reported
Date Trans6 Transported Waste:	Not reported
Date Trans7 Transported Waste:	Not reported
Date Trans8 Transported Waste:	Not reported
Date Trans9 Transported Waste:	Not reported
Date Trans10 Transported Waste:	Not reported
Date TSDF Received Waste:	08/17/2005
TSDF EPA Facility Name:	Not reported
QTY Units:	Not reported
Transporter SEQ ID:	Not reported
Transporter-1 Date:	Not reported
Waste SEQ ID:	Not reported
Waste Type Code 2:	Not reported
Waste Type Code 3:	Not reported
Waste Type Code 4:	Not reported
Waste Type Code 5:	Not reported
Waste Type Code 6:	Not reported
Date Accepted:	Not reported
Manifest Discrepancy Type:	Not reported
Data Entry Number:	09120521
Was Load Rejected:	ALEXANDRIA 22305
Reason Load Was Rejected:	Not reported

Manifest Number:	NJA5224036
EPA ID:	VAR000008888
Date Shipped:	01/06/2005
TSDF EPA ID:	NJD002182897
Transporter EPA ID:	TXR000050930
Transporter 2 EPA ID:	Not reported
Transporter 3 EPA ID:	Not reported

ALEXANDRIA TOYOTA SITE (Continued) **1001216422**

Transporter 4 EPA ID:	Not reported
Transporter 5 EPA ID:	Not reported
Transporter 6 EPA ID:	Not reported
Transporter 7 EPA ID:	Not reported
Transporter 8 EPA ID:	Not reported
Transporter 9 EPA ID:	Not reported
Transporter 10 EPA ID:	Not reported
Date Trans1 Transported Waste:	01/06/2005
Date Trans2 Transported Waste:	Not reported
Date Trans3 Transported Waste:	Not reported
Date Trans4 Transported Waste:	Not reported
Date Trans5 Transported Waste:	Not reported
Date Trans6 Transported Waste:	Not reported
Date Trans7 Transported Waste:	Not reported
Date Trans8 Transported Waste:	Not reported
Date Trans9 Transported Waste:	Not reported
Date Trans10 Transported Waste:	Not reported
Date TSDF Received Waste:	01/12/2005
TSDF EPA Facility Name:	Not reported
QTY Units:	Not reported
Transporter SEQ ID:	Not reported
Transporter-1 Date:	Not reported
Waste SEQ ID:	Not reported
Waste Type Code 2:	Not reported
Waste Type Code 3:	Not reported
Waste Type Code 4:	Not reported
Waste Type Code 5:	Not reported
Waste Type Code 6:	Not reported
Date Accepted:	Not reported
Manifest Discrepancy Type:	Not reported
Data Entry Number:	03210521
Was Load Rejected:	ALEXANDRIA 22305
Reason Load Was Rejected:	Not reported

Manifest Number:	NJA5068589
EPA ID:	VAR000008888
Date Shipped:	07/18/2005
TSDF EPA ID:	NJD002182897
Transporter EPA ID:	TXR000050930
Transporter 2 EPA ID:	Not reported
Transporter 3 EPA ID:	Not reported
Transporter 4 EPA ID:	Not reported
Transporter 5 EPA ID:	Not reported
Transporter 6 EPA ID:	Not reported
Transporter 7 EPA ID:	Not reported
Transporter 8 EPA ID:	Not reported
Transporter 9 EPA ID:	Not reported
Transporter 10 EPA ID:	Not reported
Date Trans1 Transported Waste:	07/18/2005
Date Trans2 Transported Waste:	Not reported
Date Trans3 Transported Waste:	Not reported
Date Trans4 Transported Waste:	Not reported
Date Trans5 Transported Waste:	Not reported
Date Trans6 Transported Waste:	Not reported
Date Trans7 Transported Waste:	Not reported
Date Trans8 Transported Waste:	Not reported
Date Trans9 Transported Waste:	Not reported

ALEXANDRIA TOYOTA SITE (Continued) **1001216422**

Date Trans10 Transported Waste:	Not reported
Date TSDF Received Waste:	07/20/2005
TSDF EPA Facility Name:	Not reported
QTY Units:	Not reported
Transporter SEQ ID:	Not reported
Transporter-1 Date:	Not reported
Waste SEQ ID:	Not reported
Waste Type Code 2:	Not reported
Waste Type Code 3:	Not reported
Waste Type Code 4:	Not reported
Waste Type Code 5:	Not reported
Waste Type Code 6:	Not reported
Date Accepted:	Not reported
Manifest Discrepancy Type:	Not reported
Data Entry Number:	08240521
Was Load Rejected:	ALEXANDRIA 22305
Reason Load Was Rejected:	Not reported

Manifest Number:	NJA5309236
EPA ID:	VAR000008888
Date Shipped:	07/19/2006
TSDF EPA ID:	NJD002182897
Transporter EPA ID:	TXR000050930
Transporter 2 EPA ID:	Not reported
Transporter 3 EPA ID:	Not reported
Transporter 4 EPA ID:	Not reported
Transporter 5 EPA ID:	Not reported
Transporter 6 EPA ID:	Not reported
Transporter 7 EPA ID:	Not reported
Transporter 8 EPA ID:	Not reported
Transporter 9 EPA ID:	Not reported
Transporter 10 EPA ID:	Not reported
Date Trans1 Transported Waste:	07/19/2006
Date Trans2 Transported Waste:	Not reported
Date Trans3 Transported Waste:	Not reported
Date Trans4 Transported Waste:	Not reported
Date Trans5 Transported Waste:	Not reported
Date Trans6 Transported Waste:	Not reported
Date Trans7 Transported Waste:	Not reported
Date Trans8 Transported Waste:	Not reported
Date Trans9 Transported Waste:	Not reported
Date Trans10 Transported Waste:	Not reported
Date TSDF Received Waste:	07/25/2006
TSDF EPA Facility Name:	Not reported
QTY Units:	Not reported
Transporter SEQ ID:	Not reported
Transporter-1 Date:	Not reported
Waste SEQ ID:	Not reported
Waste Type Code 2:	Not reported
Waste Type Code 3:	Not reported
Waste Type Code 4:	Not reported
Waste Type Code 5:	Not reported
Waste Type Code 6:	Not reported
Date Accepted:	Not reported
Manifest Discrepancy Type:	Not reported
Data Entry Number:	08240621
Was Load Rejected:	ALEXANDRIA 22305

ALEXANDRIA TOYOTA SITE (Continued) **1001216422**

Reason Load Was Rejected:	Not reported
Manifest Number:	NJA5250721
EPA ID:	VAR000008888
Date Shipped:	10/12/2005
TSDF EPA ID:	NJD002182897
Transporter EPA ID:	TXR000050930
Transporter 2 EPA ID:	Not reported
Transporter 3 EPA ID:	Not reported
Transporter 4 EPA ID:	Not reported
Transporter 5 EPA ID:	Not reported
Transporter 6 EPA ID:	Not reported
Transporter 7 EPA ID:	Not reported
Transporter 8 EPA ID:	Not reported
Transporter 9 EPA ID:	Not reported
Transporter 10 EPA ID:	Not reported
Date Trans1 Transported Waste:	10/12/2005
Date Trans2 Transported Waste:	Not reported
Date Trans3 Transported Waste:	Not reported
Date Trans4 Transported Waste:	Not reported
Date Trans5 Transported Waste:	Not reported
Date Trans6 Transported Waste:	Not reported
Date Trans7 Transported Waste:	Not reported
Date Trans8 Transported Waste:	Not reported
Date Trans9 Transported Waste:	Not reported
Date Trans10 Transported Waste:	Not reported
Date TSDF Received Waste:	10/18/2005
TSDF EPA Facility Name:	Not reported
QTY Units:	Not reported
Transporter SEQ ID:	Not reported
Transporter-1 Date:	Not reported
Waste SEQ ID:	Not reported
Waste Type Code 2:	Not reported
Waste Type Code 3:	Not reported
Waste Type Code 4:	Not reported
Waste Type Code 5:	Not reported
Waste Type Code 6:	Not reported
Date Accepted:	Not reported
Manifest Discrepancy Type:	Not reported
Data Entry Number:	12270521
Was Load Rejected:	ALEXANDRIA 22305
Reason Load Was Rejected:	Not reported

G25 **KEUM, KIM S** **RCRA NonGen / NLR** **1000294548**
WNW **4125 MT VERNON AV** **VAD023626989**
1/8-1/4 **ALEXANDRIA, VA 22305**
0.145 mi.
768 ft. **Site 1 of 5 in cluster G**

Relative:
Higher

Actual:
11 ft.

RCRA NonGen / NLR:

Date form received by agency:	2018-04-30 00:00:00.0
Facility name:	KEUM, KIM S
Facility address:	4125 MT VERNON AV ALEXANDRIA, VA 22305
EPA ID:	VAD023626989
Contact:	Not reported
Contact address:	Not reported

KEUM, KIM S (Continued) **1000294548**

	Not reported
Contact country:	Not reported
Contact telephone:	Not reported
Contact email:	Not reported
EPA Region:	03
Land type:	Facility is not located on Indian land. Additional information is not known.
Classification:	Non-Generator
Description:	Handler: Non-Generators do not presently generate hazardous waste

Owner/Operator Summary:

Owner/operator name:	OPERNAME
Owner/operator address:	OPERSTREET OPERCITY, AK 99999
Owner/operator country:	Not reported
Owner/operator telephone:	215-555-1212
Owner/operator email:	Not reported
Owner/operator fax:	Not reported
Owner/operator extension:	Not reported
Legal status:	Private
Owner/Operator Type:	Operator
Owner/Op start date:	Not reported
Owner/Op end date:	Not reported

Owner/operator name:	YONG & KEUM KIM
Owner/operator address:	OWNERSTREET OWNERCITY, AK 99999
Owner/operator country:	Not reported
Owner/operator telephone:	215-555-1212
Owner/operator email:	Not reported
Owner/operator fax:	Not reported
Owner/operator extension:	Not reported
Legal status:	Private
Owner/Operator Type:	Owner
Owner/Op start date:	Not reported
Owner/Op end date:	Not reported

Handler Activities Summary:

U.S. importer of hazardous waste:	No
Mixed waste (haz. and radioactive):	No
Recycler of hazardous waste:	No
Transporter of hazardous waste:	No
Treater, storer or disposer of HW:	No
Underground injection activity:	No
On-site burner exemption:	No
Furnace exemption:	No
Used oil fuel burner:	No
Used oil processor:	No
User oil refiner:	No
Used oil fuel marketer to burner:	No
Used oil Specification marketer:	No
Used oil transfer facility:	No
Used oil transporter:	No

Historical Generators:

Date form received by agency:	1985-10-22 00:00:00.0
Site name:	KEUM, KIM S

KEUM, KIM S (Continued) **1000294548**

Classification: Small Quantity Generator

Hazardous Waste Summary:

. Waste code: F002
. Waste name: THE FOLLOWING SPENT HALOGENATED SOLVENTS: TETRACHLOROETHYLENE, METHYLENE CHLORIDE, TRICHLOROETHYLENE, 1,1,1-TRICHLOROETHANE, CHLOROBENZENE, 1,1,2-TRICHLORO-1,2,2-TRIFLUOROETHANE, ORTHO-DICHLOROBENZENE, TRICHLOROFLUOROMETHANE, AND 1,1,2, TRICHLOROETHANE; ALL SPENT SOLVENT MIXTURES/BLENDS CONTAINING, BEFORE USE, A TOTAL OF TEN PERCENT OR MORE (BY VOLUME) OF ONE OR MORE OF THE ABOVE HALOGENATED SOLVENTS OR THOSE SOLVENTS LISTED IN F001, F004, AND F005; AND STILL BOTTOMS FROM THE RECOVERY OF THESE SPENT SOLVENTS AND SPENT SOLVENT MIXTURES.

Violation Status: No violations found

Evaluation Action Summary:
Evaluation date: 2018-02-16 00:00:00.0
Evaluation: FOCUSED COMPLIANCE INSPECTION
Area of violation: Not reported
Date achieved compliance: Not reported
Evaluation lead agency: State

G26 WNW 1/8-1/4 0.145 mi. 768 ft. | **ARLANDRIA CLEANERS** **4125 MOUNT VERNON AVE** **ALEXANDRIA, VA 22305** | **VA DRYCLEANERS** | **S106480222** **N/A**

Site 2 of 5 in cluster G

Relative: Higher

Actual: 11 ft.

DRYCLEANERS:
Name: ARLANDRIA CLEANERS
Address: 4125 MOUNT VERNON AVE
City,State,Zip: ALEXANDRIA, VA 22305
DEQ Region: NRO
Registration Number: 72054
SIC: 7216
FIPS: 510
Oper Status: Permanently Shutdown
Contact Name: Chang W Choi
Mobile Phone: Not reported
Phone1: 7035486200
Phone2: Not reported
Mailing Address: 4125 Mount Vernon Ave
Mailing City,St,Zip: Alexandria, VA 22305
SI Number: Not reported
SEQ Desctiption: Multimatic Shop Start Dry-to-Dry
Plant Classification: True Minor
FAC Inserted Date: Not reported
FAC Changed Date: Not reported

Name: ARLANDRIA CLEANERS
Address: 4125 MOUNT VERNON AVE
City,State,Zip: ALEXANDRIA, VA 22305
DEQ Region: NRO
Registration Number: 72054
SIC: 7216
FIPS: 510

ARLANDRIA CLEANERS (Continued) **S106480222**

Oper Status:	Permanently Shutdown
Contact Name:	Chang W Choi
Mobile Phone:	Not reported
Phone1:	7035486200
Phone2:	Not reported
Mailing Address:	4125 Mount Vernon Ave
Mailing City,St,Zip:	Alexandria, VA 22305
SI Number:	Not reported
SEQ Desctiption:	Bowe Permac Dry-to-Dry
Plant Classification:	True Minor
FAC Inserted Date:	Not reported
FAC Changed Date:	Not reported

F27 West 1/8-1/4 0.148 mi. 779 ft.

SUNOCO SERVICE STATION
4007 MT VERNON AVE
ALEXANDRIA, VA 22305

RCRA NonGen / NLR **1000329859**
FINDS **VAD000760330**
ECHO

Site 2 of 3 in cluster F

Relative: Higher

Actual: 9 ft.

RCRA NonGen / NLR:

Date form received by agency:	1980-08-18 00:00:00.0
Facility name:	SUNOCO SERVICE STATION
Facility address:	4007 MT VERNON AVE ALEXANDRIA, VA 22305
EPA ID:	VAD000760330
Contact:	DON GRAY
Contact address:	4007 MT VERNON AVE ALEXANDRIA, VA 22305
Contact country:	US
Contact telephone:	301-341-0100
Contact email:	Not reported
EPA Region:	03
Classification:	Non-Generator
Description:	Handler: Non-Generators do not presently generate hazardous waste

Owner/Operator Summary:

Owner/operator name:	OPERNAME
Owner/operator address:	OPERSTREET OPERCITY, AK 99999
Owner/operator country:	Not reported
Owner/operator telephone:	215-555-1212
Owner/operator email:	Not reported
Owner/operator fax:	Not reported
Owner/operator extension:	Not reported
Legal status:	Private
Owner/Operator Type:	Operator
Owner/Op start date:	Not reported
Owner/Op end date:	Not reported

Owner/operator name:	SUN OIL CO
Owner/operator address:	OWNERSTREET OWNERCITY, AK 99999
Owner/operator country:	Not reported
Owner/operator telephone:	215-555-1212
Owner/operator email:	Not reported
Owner/operator fax:	Not reported
Owner/operator extension:	Not reported

SUNOCO SERVICE STATION (Continued) **1000329859**

Legal status: Private
Owner/Operator Type: Owner
Owner/Op start date: Not reported
Owner/Op end date: Not reported

Handler Activities Summary:
U.S. importer of hazardous waste: No
Mixed waste (haz. and radioactive): No
Recycler of hazardous waste: No
Transporter of hazardous waste: No
Treater, storer or disposer of HW: No
Underground injection activity: No
On-site burner exemption: No
Furnace exemption: No
Used oil fuel burner: No
Used oil processor: No
User oil refiner: No
Used oil fuel marketer to burner: No
Used oil Specification marketer: No
Used oil transfer facility: No
Used oil transporter: No

Hazardous Waste Summary:

. Waste code: D000
. Waste name: Not Defined

. Waste code: D001
. Waste name: IGNITABLE WASTE

Violation Status: No violations found

FINDS:
Registry ID: 110005217327
Facility URL: http://ofmpub.epa.gov/enviro/fii_query_detail.disp_program_facility?p_registry_id=110005217327

Environmental Interest/Information System:
RCRAInfo is a national information system that supports the Resource Conservation and Recovery Act (RCRA) program through the tracking of events and activities related to facilities that generate, transport, and treat, store, or dispose of hazardous waste. RCRAInfo allows RCRA program staff to track the notification, permit, compliance, and corrective action activities required under RCRA.

Click this hyperlink while viewing on your computer to access additional FINDS: detail in the EDR Site Report.

ECHO:
Envid: 1000329859
Registry ID: 110005217327
DFR URL: http://echo.epa.gov/detailed-facility-report?fid=110005217327
Name: SUNOCO SERVICE STATION
Address: 4007 MT VERNON AVE
City,State,Zip: ALEXANDRIA, VA 22305

H28 West 1/8-1/4 0.158 mi. 835 ft. | **EXXON CO USA #24205**
4001 MT VERNON-EXECUTIVE
ALEXANDRIA, VA 22305 | **RCRA-VSQG FINDS ECHO** | **1004790143 VAD988196440**

Site 1 of 4 in cluster H

Relative: Higher

Actual: 11 ft.

RCRA-VSQG:

Date form received by agency:	1991-04-02 00:00:00.0
Facility name:	EXXON CO USA #24205
Facility address:	4001 MT VERNON-EXECUTIVE ALEXANDRIA, VA 22305
EPA ID:	VAD988196440
Mailing address:	1200 TIMBERLOCH PL THE WOODLANDS, TX 77380-4999
Contact:	ALDA S POOL
Contact address:	1200 TIMBERLOCH PL THE WOODLANDS, TX 77380-4999
Contact country:	US
Contact telephone:	281-293-3579
Contact email:	Not reported
EPA Region:	03
Classification:	Conditionally Exempt Small Quantity Generator
Description:	Handler: generates 100 kg or less of hazardous waste per calendar month, and accumulates 1000 kg or less of hazardous waste at any time; or generates 1 kg or less of acutely hazardous waste per calendar month, and accumulates at any time: 1 kg or less of acutely hazardous waste; or 100 kg or less of any residue or contaminated soil, waste or other debris resulting from the cleanup of a spill, into or on any land or water, of acutely hazardous waste; or generates 100 kg or less of any residue or contaminated soil, waste or other debris resulting from the cleanup of a spill, into or on any land or water, of acutely hazardous waste during any calendar month, and accumulates at any time: 1 kg or less of acutely hazardous waste; or 100 kg or less of any residue or contaminated soil, waste or other debris resulting from the cleanup of a spill, into or on any land or water, of acutely hazardous waste

Owner/Operator Summary:

Owner/operator name:	OPERNAME
Owner/operator address:	OPERSTREET OPERCITY, AK 99999
Owner/operator country:	Not reported
Owner/operator telephone:	215-555-1212
Owner/operator email:	Not reported
Owner/operator fax:	Not reported
Owner/operator extension:	Not reported
Legal status:	Private
Owner/Operator Type:	Operator
Owner/Op start date:	Not reported
Owner/Op end date:	Not reported
Owner/operator name:	EXXON CO USA
Owner/operator address:	3225 GALLOWS RD FAIRFAX, VA 22037
Owner/operator country:	Not reported
Owner/operator telephone:	281-293-3579
Owner/operator email:	Not reported
Owner/operator fax:	Not reported
Owner/operator extension:	Not reported

EXXON CO USA #24205 (Continued) **1004790143**

Legal status: Private
Owner/Operator Type: Owner
Owner/Op start date: Not reported
Owner/Op end date: Not reported

Handler Activities Summary:
U.S. importer of hazardous waste: No
Mixed waste (haz. and radioactive): No
Recycler of hazardous waste: No
Transporter of hazardous waste: No
Treater, storer or disposer of HW: No
Underground injection activity: No
On-site burner exemption: No
Furnace exemption: No
Used oil fuel burner: No
Used oil processor: No
User oil refiner: No
Used oil fuel marketer to burner: No
Used oil Specification marketer: No
Used oil transfer facility: No
Used oil transporter: No

Hazardous Waste Summary:

. Waste code: D000
. Waste name: Not Defined

. Waste code: D001
. Waste name: IGNITABLE WASTE

. Waste code: D018
. Waste name: BENZENE

Violation Status: No violations found

FINDS:
Registry ID: 110005243316
Facility URL: http://ofmpub.epa.gov/enviro/fii_query_detail.disp_program_facility?p_registry_id=110005243316

Environmental Interest/Information System:
RCRAInfo is a national information system that supports the Resource Conservation and Recovery Act (RCRA) program through the tracking of events and activities related to facilities that generate, transport, and treat, store, or dispose of hazardous waste. RCRAInfo allows RCRA program staff to track the notification, permit, compliance, and corrective action activities required under RCRA.

Click this hyperlink while viewing on your computer to access additional FINDS: detail in the EDR Site Report.

ECHO:
Envid: 1004790143
Registry ID: 110005243316
DFR URL: http://echo.epa.gov/detailed-facility-report?fid=110005243316
Name: EXXON CO USA #24205
Address: 4001 MT VERNON-EXECUTIVE
City,State,Zip: ALEXANDRIA, VA 22305

H29 West 1/8-1/4 0.158 mi. 835 ft. | **CHEVRON 122159** | **VA LTANKS** | **S104895964** | **N/A**

4001 MOUNT VERNON AVE
ALEXANDRIA, VA 22305

Site 2 of 4 in cluster H

Relative: Higher

Actual: 11 ft.

LTANKS:

Name:	CHEVRON 122159
Address:	4001 MOUNT VERNON AVE
City,State,Zip:	ALEXANDRIA, VA 22305
City,State,Zip:	ALEXANDRIA, VA 22305
Region:	NRO
CEDS Facility Id:	200000078606
Case Status:	**Closed**
Pollution Complaint #:	19932089
Reported:	04/21/1993
Case Closed Date:	06/23/1995
Program:	RP Lead
Federally Regulated UST (Y/N):	Y
Regulated Petroleum UST (1):	Y
Excluded UST (1):	N
Deferred UST (1):	N
Partially Deferred UST (1):	N
Exempt 1 UST (2):	N
Exempt 2 Heating Oil UST (2):	N
Small Heating Oil AST (2):	N
Regulated AST (3):	N
Unregulated AST (3):	N
Other Y/N:	N
Unknown Y/N:	N
Other Description:	Not reported
Heating Oil Category:	Not reported

H30 West 1/8-1/4 0.158 mi. 835 ft. | **EXXON R/S #24205** | **VA UST** | **U003680858**

4001 MOUNT VERNON AVE | **VA Financial Assurance** | **N/A**
ALEXANDRIA, VA 22305

Site 3 of 4 in cluster H

Relative: Higher

Actual: 11 ft.

Facility:

Name:	EXXON R/S #24205
Address:	4001 MOUNT VERNON AVE
City,State,Zip:	ALEXANDRIA, VA 22305
Facility Id:	3015628
Facility Type:	GAS STATION
CEDS Facility ID:	200000078606

Owner:

Owner Id:	35777
Owner Name:	Chevron USA Products Company
Owner Address:	2300 Windy Ridge Pkwy Suite 800
Owner Address2:	Not reported
Owner City, State, Zip:	Marietta, GA 30067
Owner Type:	COMMERCIAL
Number of Active AST:	0
Number of Active UST:	3
Number of Inactive AST:	0
Number of Inactive UST:	4
Owner Id:	40064

EXXON R/S #24205 (Continued) **U003680858**

Owner Name:	ExxonMobil Corporation c/o Gilbarco Veeder Root
Owner Address:	7300 W Friendly Ave MS F76
Owner Address2:	PO Box 22087
Owner City, State, Zip:	Greensboro, NC 27420
Owner Type:	PRIVATE
Number of Active AST:	0
Number of Active UST:	3
Number of Inactive AST:	0
Number of Inactive UST:	4

Owner Id:	45880
Owner Name:	Mount Vernon Petroleum Realty LLC
Owner Address:	6820 B Commercial Dr
Owner Address2:	Not reported
Owner City, State, Zip:	Springfield, VA 22151
Owner Type:	COMMERCIAL
Number of Active AST:	0
Number of Active UST:	3
Number of Inactive AST:	0
Number of Inactive UST:	4

Owner Id:	48104
Owner Name:	Dogwood Petroleum Realty Limited Liability Company
Owner Address:	6820 B Commercial Dr
Owner Address2:	Not reported
Owner City, State, Zip:	Springfield, VA 22151
Owner Type:	COMMERCIAL
Number of Active AST:	0
Number of Active UST:	3
Number of Inactive AST:	0
Number of Inactive UST:	4

UST:

Facility ID:	3015628
Federally Regulated:	Yes

Tank Number:	1
Tank Capacity:	10000
Tank Contents:	GASOLINE
Tank Status:	**CURR IN USE**
Tank Type:	UST

Tank Material:

Install Date:	7/1/1988
Tank Materials: Bare Steel	No
Tank Materials: Cath Protect Steel	No
Tank Materials: Epoxy Steel	No
Tank Materials: Fiberglass	Yes
Tank Materials: Concrete	No
Tank Materials: Composite	No
Tank Materials: Double Walled	Yes
Tank Materials: Lined Interior	No
Tank Materials: Excav Liner	No
Tank Materials: Insulated Tank Jacket	No
Tank Materials: Repaired	No
Tank Materials: Unknown	No
Tank Materials: Other	No

EXXON R/S #24205 (Continued) **U003680858**

Tank Materials: Other Note	Not reported
Release Detection:	
Tank Release Detection: Leak Deferred	No
Tank Release Detection: Manual Gauge	No
Tank Release Detection: Auto Gauge	Yes
Tank Release Detection:Tank Tightness	No
Tank Release Detection: Vapor Monitor	No
Tank Release Detection: Inventory	No
Tank Release Detection: Stat Invent Recon	No
Tank Release Detection: Spill Install	Yes
Tank Release Detection: Overfill Install	Yes
Tank Release Detection: Groundwater	No
Tank Release Detection: Int Sec Containment	No
Tank Release Detection: Int Double Walled	Yes
Tank Release Detection: Other Method	No
Tank Release Detection: Other Note	Not reported
Pipe Release Detection: Leak Deferred	Not reported
Pipe Release Detection: Autoleak	Not reported
Pipe Release Detection: Line Tightness	No
Pipe Release Detection: Stat Invent Recon	No
Pipe Release Detection: Groundwater	No
Pipe Release Detection: Int Sec Containment	No
Pipe Release Det: Interior Double Walled	No
Pipe Release Detection: Other Method	No
Pipe Release Detection: Other Note	PLLD, overfill is Ball float
Pipe Type:	PRESSURE
Pipe Materials: Bare Steel	No
Pipe Materials: Galvanized Steel	No
Pipe Materials: Copper	No
Pipe Materials: Fiberglass	Yes
Pipe Materials: Cath Protect	No
Pipe Materials: Double Walled	Yes
Pipe Materials: Sec Containment	No
Pipe Materials: Repaired	No
Pipe Materials: Unknown	No
Pipe Materials: Other	No
Pipe Materials: Other Note	Not reported
Facility ID:	3015628
Federally Regulated:	Yes
Tank Number:	2
Tank Capacity:	10000
Tank Contents:	GASOLINE
Tank Status:	**CURR IN USE**
Tank Type:	UST
Tank Material:	
Install Date:	7/1/1988
Tank Materials: Bare Steel	No
Tank Materials: Cath Protect Steel	No
Tank Materials: Epoxy Steel	No
Tank Materials: Fiberglass	Yes
Tank Materials: Concrete	No

EXXON R/S #24205 (Continued) **U003680858**

Tank Materials: Composite	No
Tank Materials: Double Walled	Yes
Tank Materials: Lined Interior	No
Tank Materials: Excav Liner	No
Tank Materials: Insulated Tank Jacket	No
Tank Materials: Repaired	No
Tank Materials: Unknown	No
Tank Materials: Other	No
Tank Materials: Other Note	Not reported

Release Detection:

Tank Release Detection: Leak Deferred	No
Tank Release Detection: Manual Gauge	No
Tank Release Detection: Auto Gauge	Yes
Tank Release Detection:Tank Tightness	No
Tank Release Detection: Vapor Monitor	No
Tank Release Detection: Inventory	No
Tank Release Detection: Stat Invent Recon	No
Tank Release Detection: Spill Install	Yes
Tank Release Detection: Overfill Install	Yes
Tank Release Detection: Groundwater	No
Tank Release Detection: Int Sec Containment	No
Tank Release Detection: Int Double Walled	Yes
Tank Release Detection: Other Method	No
Tank Release Detection: Other Note	Not reported
Pipe Release Detection: Leak Deferred	Not reported
Pipe Release Detection: Autoleak	Not reported
Pipe Release Detection: Line Tightness	No
Pipe Release Detection: Stat Invent Recon	No
Pipe Release Detection: Groundwater	No
Pipe Release Detection: Int Sec Containment	No
Pipe Release Det: Interior Double Walled	No
Pipe Release Detection: Other Method	No
Pipe Release Detection: Other Note	PLLD, oversill is Ball Float

Pipe Type:	PRESSURE
Pipe Materials: Bare Steel	No
Pipe Materials: Galvanized Steel	No
Pipe Materials: Copper	No
Pipe Materials: Fiberglass	Yes
Pipe Materials: Cath Protect	No
Pipe Materials: Double Walled	Yes
Pipe Materials: Sec Containment	No
Pipe Materials: Repaired	No
Pipe Materials: Unknown	No
Pipe Materials: Other	No
Pipe Materials: Other Note	Not reported

Facility ID:	3015628
Federally Regulated:	Yes

Tank Number:	3
Tank Capacity:	10000
Tank Contents:	GASOLINE
Tank Status:	**CURR IN USE**
Tank Type:	UST

EXXON R/S #24205 (Continued) **U003680858**

Tank Material:

Install Date:	7/1/1988
Tank Materials: Bare Steel	No
Tank Materials: Cath Protect Steel	No
Tank Materials: Epoxy Steel	No
Tank Materials: Fiberglass	Yes
Tank Materials: Concrete	No
Tank Materials: Composite	No
Tank Materials: Double Walled	Yes
Tank Materials: Lined Interior	No
Tank Materials: Excav Liner	No
Tank Materials: Insulated Tank Jacket	No
Tank Materials: Repaired	No
Tank Materials: Unknown	No
Tank Materials: Other	No
Tank Materials: Other Note	Not reported

Release Detection:

Tank Release Detection: Leak Deferred	No
Tank Release Detection: Manual Gauge	No
Tank Release Detection: Auto Gauge	Yes
Tank Release Detection:Tank Tightness	No
Tank Release Detection: Vapor Monitor	No
Tank Release Detection: Inventory	No
Tank Release Detection: Stat Invent Recon	No
Tank Release Detection: Spill Install	Yes
Tank Release Detection: Overfill Install	Yes
Tank Release Detection: Groundwater	No
Tank Release Detection: Int Sec Containment	No
Tank Release Detection: Int Double Walled	Yes
Tank Release Detection: Other Method	No
Tank Release Detection: Other Note	Not reported
Pipe Release Detection: Leak Deferred	Not reported
Pipe Release Detection: Autoleak	Not reported
Pipe Release Detection: Line Tightness	No
Pipe Release Detection: Stat Invent Recon	No
Pipe Release Detection: Groundwater	No
Pipe Release Detection: Int Sec Containment	No
Pipe Release Det: Interior Double Walled	No
Pipe Release Detection: Other Method	No
Pipe Release Detection: Other Note	PLLD, overfill is Ball Float

Pipe Type:	PRESSURE
Pipe Materials: Bare Steel	No
Pipe Materials: Galvanized Steel	No
Pipe Materials: Copper	No
Pipe Materials: Fiberglass	Yes
Pipe Materials: Cath Protect	No
Pipe Materials: Double Walled	Yes
Pipe Materials: Sec Containment	No
Pipe Materials: Repaired	No
Pipe Materials: Unknown	No
Pipe Materials: Other	No
Pipe Materials: Other Note	Not reported

EXXON R/S #24205 (Continued) **U003680858**

Facility ID:	3015628
Federally Regulated:	Yes
Tank Number:	R1
Tank Capacity:	10000
Tank Contents:	GASOLINE
Tank Status:	**REM FROM GRD**
Tank Type:	UST

Tank Material:

Install Date:	4/30/1975
Tank Materials: Bare Steel	No
Tank Materials: Cath Protect Steel	No
Tank Materials: Epoxy Steel	No
Tank Materials: Fiberglass	Yes
Tank Materials: Concrete	No
Tank Materials: Composite	No
Tank Materials: Double Walled	No
Tank Materials: Lined Interior	No
Tank Materials: Excav Liner	No
Tank Materials: Insulated Tank Jacket	No
Tank Materials: Repaired	No
Tank Materials: Unknown	No
Tank Materials: Other	No
Tank Materials: Other Note	Not reported

Release Detection:

Tank Release Detection: Leak Deferred	No
Tank Release Detection: Manual Gauge	No
Tank Release Detection: Auto Gauge	No
Tank Release Detection:Tank Tightness	No
Tank Release Detection: Vapor Monitor	No
Tank Release Detection: Inventory	No
Tank Release Detection: Stat Invent Recon	No
Tank Release Detection: Spill Install	No
Tank Release Detection: Overfill Install	No
Tank Release Detection: Groundwater	No
Tank Release Detection: Int Sec Containment	No
Tank Release Detection: Int Double Walled	No
Tank Release Detection: Other Method	No
Tank Release Detection: Other Note	Not reported
Pipe Release Detection: Leak Deferred	Not reported
Pipe Release Detection: Autoleak	Not reported
Pipe Release Detection: Line Tightness	No
Pipe Release Detection: Stat Invent Recon	No
Pipe Release Detection: Groundwater	No
Pipe Release Detection: Int Sec Containment	No
Pipe Release Det: Interior Double Walled	No
Pipe Release Detection: Other Method	No
Pipe Release Detection: Other Note	Not reported
Pipe Type:	PRESSURE
Pipe Materials: Bare Steel	No
Pipe Materials: Galvanized Steel	No
Pipe Materials: Copper	No
Pipe Materials: Fiberglass	No
Pipe Materials: Cath Protect	No

EXXON R/S #24205 (Continued) **U003680858**

Pipe Materials: Double Walled	No
Pipe Materials: Sec Containment	No
Pipe Materials: Repaired	No
Pipe Materials: Unknown	Yes
Pipe Materials: Other	No
Pipe Materials: Other Note	Not reported

Facility ID:	3015628
Federally Regulated:	Yes

Tank Number:	R2
Tank Capacity:	10000
Tank Contents:	GASOLINE
Tank Status:	**REM FROM GRD**
Tank Type:	UST

Tank Material:

Install Date:	4/30/1975
Tank Materials: Bare Steel	No
Tank Materials: Cath Protect Steel	No
Tank Materials: Epoxy Steel	No
Tank Materials: Fiberglass	Yes
Tank Materials: Concrete	No
Tank Materials: Composite	No
Tank Materials: Double Walled	No
Tank Materials: Lined Interior	No
Tank Materials: Excav Liner	No
Tank Materials: Insulated Tank Jacket	No
Tank Materials: Repaired	No
Tank Materials: Unknown	No
Tank Materials: Other	No
Tank Materials: Other Note	Not reported

Release Detection:

Tank Release Detection: Leak Deferred	No
Tank Release Detection: Manual Gauge	No
Tank Release Detection: Auto Gauge	No
Tank Release Detection:Tank Tightness	No
Tank Release Detection: Vapor Monitor	No
Tank Release Detection: Inventory	No
Tank Release Detection: Stat Invent Recon	No
Tank Release Detection: Spill Install	No
Tank Release Detection: Overfill Install	No
Tank Release Detection: Groundwater	No
Tank Release Detection: Int Sec Containment	No
Tank Release Detection: Int Double Walled	No
Tank Release Detection: Other Method	No
Tank Release Detection: Other Note	Not reported
Pipe Release Detection: Leak Deferred	Not reported
Pipe Release Detection: Autoleak	Not reported
Pipe Release Detection: Line Tightness	No
Pipe Release Detection: Stat Invent Recon	No
Pipe Release Detection: Groundwater	No
Pipe Release Detection: Int Sec Containment	No
Pipe Release Det: Interior Double Walled	No
Pipe Release Detection: Other Method	No

EXXON R/S #24205 (Continued) **U003680858**

Pipe Release Detection: Other Note	Not reported
Pipe Type:	PRESSURE
Pipe Materials: Bare Steel	No
Pipe Materials: Galvanized Steel	No
Pipe Materials: Copper	No
Pipe Materials: Fiberglass	No
Pipe Materials: Cath Protect	No
Pipe Materials: Double Walled	No
Pipe Materials: Sec Containment	No
Pipe Materials: Repaired	No
Pipe Materials: Unknown	Yes
Pipe Materials: Other	No
Pipe Materials: Other Note	Not reported
Facility ID:	3015628
Federally Regulated:	Yes
Tank Number:	R3
Tank Capacity:	10000
Tank Contents:	GASOLINE
Tank Status:	**REM FROM GRD**
Tank Type:	UST

Tank Material:

Install Date:	4/30/1975
Tank Materials: Bare Steel	No
Tank Materials: Cath Protect Steel	No
Tank Materials: Epoxy Steel	No
Tank Materials: Fiberglass	Yes
Tank Materials: Concrete	No
Tank Materials: Composite	No
Tank Materials: Double Walled	No
Tank Materials: Lined Interior	No
Tank Materials: Excav Liner	No
Tank Materials: Insulated Tank Jacket	No
Tank Materials: Repaired	No
Tank Materials: Unknown	No
Tank Materials: Other	No
Tank Materials: Other Note	Not reported

Release Detection:

Tank Release Detection: Leak Deferred	No
Tank Release Detection: Manual Gauge	No
Tank Release Detection: Auto Gauge	No
Tank Release Detection:Tank Tightness	No
Tank Release Detection: Vapor Monitor	No
Tank Release Detection: Inventory	No
Tank Release Detection: Stat Invent Recon	No
Tank Release Detection: Spill Install	No
Tank Release Detection: Overfill Install	No
Tank Release Detection: Groundwater	No
Tank Release Detection: Int Sec Containment	No
Tank Release Detection: Int Double Walled	No
Tank Release Detection: Other Method	No
Tank Release Detection: Other Note	Not reported

EXXON R/S #24205 (Continued) **U003680858**

Pipe Release Detection: Leak Deferred	Not reported
Pipe Release Detection: Autoleak	Not reported
Pipe Release Detection: Line Tightness	No
Pipe Release Detection: Stat Invent Recon	No
Pipe Release Detection: Groundwater	No
Pipe Release Detection: Int Sec Containment	No
Pipe Release Det: Interior Double Walled	No
Pipe Release Detection: Other Method	No
Pipe Release Detection: Other Note	Not reported
Pipe Type:	PRESSURE
Pipe Materials: Bare Steel	No
Pipe Materials: Galvanized Steel	No
Pipe Materials: Copper	No
Pipe Materials: Fiberglass	No
Pipe Materials: Cath Protect	No
Pipe Materials: Double Walled	No
Pipe Materials: Sec Containment	No
Pipe Materials: Repaired	No
Pipe Materials: Unknown	Yes
Pipe Materials: Other	No
Pipe Materials: Other Note	Not reported
Facility ID:	3015628
Federally Regulated:	Yes
Tank Number:	R4
Tank Capacity:	10000
Tank Contents:	DIESEL
Tank Status:	**REM FROM GRD**
Tank Type:	UST

Tank Material:

Install Date:	4/29/1982
Tank Materials: Bare Steel	No
Tank Materials: Cath Protect Steel	No
Tank Materials: Epoxy Steel	No
Tank Materials: Fiberglass	Yes
Tank Materials: Concrete	No
Tank Materials: Composite	No
Tank Materials: Double Walled	No
Tank Materials: Lined Interior	No
Tank Materials: Excav Liner	No
Tank Materials: Insulated Tank Jacket	No
Tank Materials: Repaired	No
Tank Materials: Unknown	No
Tank Materials: Other	No
Tank Materials: Other Note	Not reported

Release Detection:

Tank Release Detection: Leak Deferred	No
Tank Release Detection: Manual Gauge	No
Tank Release Detection: Auto Gauge	No
Tank Release Detection:Tank Tightness	No
Tank Release Detection: Vapor Monitor	No
Tank Release Detection: Inventory	No

EXXON R/S #24205 (Continued) **U003680858**

Tank Release Detection: Stat Invent Recon	No
Tank Release Detection: Spill Install	No
Tank Release Detection: Overfill Install	No
Tank Release Detection: Groundwater	No
Tank Release Detection: Int Sec Containment	No
Tank Release Detection: Int Double Walled	No
Tank Release Detection: Other Method	No
Tank Release Detection: Other Note	Not reported
Pipe Release Detection: Leak Deferred	Not reported
Pipe Release Detection: Autoleak	Not reported
Pipe Release Detection: Line Tightness	No
Pipe Release Detection: Stat Invent Recon	No
Pipe Release Detection: Groundwater	No
Pipe Release Detection: Int Sec Containment	No
Pipe Release Det: Interior Double Walled	No
Pipe Release Detection: Other Method	No
Pipe Release Detection: Other Note	Not reported
Pipe Type:	PRESSURE
Pipe Materials: Bare Steel	No
Pipe Materials: Galvanized Steel	No
Pipe Materials: Copper	No
Pipe Materials: Fiberglass	No
Pipe Materials: Cath Protect	No
Pipe Materials: Double Walled	No
Pipe Materials: Sec Containment	No
Pipe Materials: Repaired	No
Pipe Materials: Unknown	Yes
Pipe Materials: Other	No
Pipe Materials: Other Note	Not reported

VA Financial Assurance 1:

Name:	EXXON R/S #24205
Address:	4001 MOUNT VERNON AVE
Address 2:	Not reported
City,State,Zip:	ALEXANDRIA, VA 22305
Facility ID:	3015628
Owner Name:	Dogwood Petroleum Realty Limited Liability Company
ROF Own Id:	48104
Tank Type:	UST
Mechanism:	Insurance
Gallonage:	Not reported
Per Occurence:	1000000
Third Party:	1000000
Annual Aggregate:	2000000
In Compliance:	Not reported
Total Capacity:	10000
CEDS Facility Name:	Exxon 24205
Tank Status:	CURR IN USE
Active Federally Regualted UST:	Y
Name:	EXXON R/S #24205
Address:	4001 MOUNT VERNON AVE
Address 2:	Not reported
City,State,Zip:	ALEXANDRIA, VA 22305
Facility ID:	3015628

EXXON R/S #24205 (Continued) **U003680858**

Owner Name:	Dogwood Petroleum Realty Limited Liability Company
ROF Own Id:	48104
Tank Type:	UST
Mechanism:	Insurance
Gallonage:	Not reported
Per Occurence:	1000000
Third Party:	1000000
Annual Aggregate:	2000000
In Compliance:	Not reported
Total Capacity:	10000
CEDS Facility Name:	Exxon 24205
Tank Status:	CURR IN USE
Active Federally Regualted UST:	Y

Name:	EXXON R/S #24205
Address:	4001 MOUNT VERNON AVE
Address 2:	Not reported
City,State,Zip:	ALEXANDRIA, VA 22305
Facility ID:	3015628
Owner Name:	Dogwood Petroleum Realty Limited Liability Company
ROF Own Id:	48104
Tank Type:	UST
Mechanism:	Insurance
Gallonage:	Not reported
Per Occurence:	1000000
Third Party:	1000000
Annual Aggregate:	2000000
In Compliance:	Not reported
Total Capacity:	10000
CEDS Facility Name:	Exxon 24205
Tank Status:	CURR IN USE
Active Federally Regualted UST:	Y

H31 **CHEVRON #122159** **VA LUST** **S103771983**
West **4001 MT. VERNON AVENUE** **N/A**
1/8-1/4 **ALEXANDRIA, VA 0**
0.158 mi.
835 ft. **Site 4 of 4 in cluster H**

Relative:
Higher

Actual:
11 ft.

LUST REG NO:

Region:	NO
Facility ID:	3015628
Status:	**Closed**
Tank Size:	0
Product:	Not reported
Release Date:	04/21/1993
Closed Date:	6/23/1995
Case Type:	Article 9
Case Officer:	James D. Green
Pollution Complaint #:	93-2089
Permit Number:	0
Priority:	3

F32 WNW 1/8-1/4 0.164 mi. 864 ft. | **KEITH PETERSON**
4102 MOUNT VERNON AVE
ALEXANDRIA, VA 22314 | **VA UST** | **U003745699**
N/A

Site 3 of 3 in cluster F

Relative: Higher

Actual: 12 ft.

Facility:

Name:	KEITH PETERSON
Address:	4102 MOUNT VERNON AVE
City,State,Zip:	ALEXANDRIA, VA 22314
Facility Id:	3037544
Facility Type:	COMMERCIAL
CEDS Facility ID:	200000197189

Owner:

Owner Id:	39397
Owner Name:	KEITH PETERSON
Owner Address:	4102 MT. VERNON AVE
Owner Address2:	Not reported
Owner City, State, Zip:	ALEXANDRIA, VA 22314
Owner Type:	COMMERCIAL
Number of Active AST:	0
Number of Active UST:	0
Number of Inactive AST:	0
Number of Inactive UST:	1

UST:

Facility ID:	3037544
Federally Regulated:	Yes
Tank Number:	R1
Tank Capacity:	1000
Tank Contents:	USED OIL
Tank Status:	**REM FROM GRD**
Tank Type:	UST

Tank Material:

Install Date:	Not reported
Tank Materials: Bare Steel	Yes
Tank Materials: Cath Protect Steel	No
Tank Materials: Epoxy Steel	No
Tank Materials: Fiberglass	No
Tank Materials: Concrete	No
Tank Materials: Composite	No
Tank Materials: Double Walled	No
Tank Materials: Lined Interior	No
Tank Materials: Excav Liner	No
Tank Materials: Insulated Tank Jacket	No
Tank Materials: Repaired	No
Tank Materials: Unknown	No
Tank Materials: Other	No
Tank Materials: Other Note	Not reported

Release Detection:

Tank Release Detection: Leak Deferred	No
Tank Release Detection: Manual Gauge	No
Tank Release Detection: Auto Gauge	No
Tank Release Detection:Tank Tightness	No
Tank Release Detection: Vapor Monitor	No

KEITH PETERSON (Continued) **U003745699**

Tank Release Detection: Inventory	No
Tank Release Detection: Stat Invent Recon	No
Tank Release Detection: Spill Install	No
Tank Release Detection: Overfill Install	No
Tank Release Detection: Groundwater	No
Tank Release Detection: Int Sec Containment	No
Tank Release Detection: Int Double Walled	No
Tank Release Detection: Other Method	No
Tank Release Detection: Other Note	Not reported
Pipe Release Detection: Leak Deferred	Not reported
Pipe Release Detection: Autoleak	Not reported
Pipe Release Detection: Line Tightness	No
Pipe Release Detection: Stat Invent Recon	No
Pipe Release Detection: Groundwater	No
Pipe Release Detection: Int Sec Containment	No
Pipe Release Det: Interior Double Walled	No
Pipe Release Detection: Other Method	No
Pipe Release Detection: Other Note	Not reported
Pipe Type:	GRAVITY
Pipe Materials: Bare Steel	Yes
Pipe Materials: Galvanized Steel	No
Pipe Materials: Copper	No
Pipe Materials: Fiberglass	No
Pipe Materials: Cath Protect	No
Pipe Materials: Double Walled	No
Pipe Materials: Sec Containment	No
Pipe Materials: Repaired	No
Pipe Materials: Unknown	No
Pipe Materials: Other	No
Pipe Materials: Other Note	Not reported

G33 **AMOCO OIL CO** **VA UST** **U003680742**
WNW **4122 MOUNT VERNON AVE** **N/A**
1/8-1/4 **ALEXANDRIA, VA 22305**
0.169 mi.
892 ft. **Site 3 of 5 in cluster G**

Relative:
Higher

Actual:
11 ft.

Facility:

Name:	AMOCO OIL CO
Address:	4122 MOUNT VERNON AVE
City,State,Zip:	ALEXANDRIA, VA 22305
Facility Id:	3014738
Facility Type:	GAS STATION
CEDS Facility ID:	200000095987

Owner:

Owner Id:	33990
Owner Name:	Amoco Oil Company
Owner Address:	1 W Pennsylvania Ave Suite 900
Owner Address2:	Not reported
Owner City, State, Zip:	Towson, MD 21204
Owner Type:	COMMERCIAL
Number of Active AST:	0
Number of Active UST:	0
Number of Inactive AST:	0
Number of Inactive UST:	7

AMOCO OIL CO (Continued) **U003680742**

UST:

Facility ID:	3014738
Federally Regulated:	Yes
Tank Number:	1
Tank Capacity:	500
Tank Contents:	UNKNOWN
Tank Status:	**REM FROM GRD**
Tank Type:	UST

Tank Material:

Install Date:	Not reported
Tank Materials: Bare Steel	Yes
Tank Materials: Cath Protect Steel	No
Tank Materials: Epoxy Steel	No
Tank Materials: Fiberglass	No
Tank Materials: Concrete	No
Tank Materials: Composite	No
Tank Materials: Double Walled	No
Tank Materials: Lined Interior	No
Tank Materials: Excav Liner	No
Tank Materials: Insulated Tank Jacket	No
Tank Materials: Repaired	No
Tank Materials: Unknown	No
Tank Materials: Other	No
Tank Materials: Other Note	Not reported

Release Detection:

Tank Release Detection: Leak Deferred	No
Tank Release Detection: Manual Gauge	No
Tank Release Detection: Auto Gauge	No
Tank Release Detection:Tank Tightness	No
Tank Release Detection: Vapor Monitor	No
Tank Release Detection: Inventory	No
Tank Release Detection: Stat Invent Recon	No
Tank Release Detection: Spill Install	No
Tank Release Detection: Overfill Install	No
Tank Release Detection: Groundwater	No
Tank Release Detection: Int Sec Containment	No
Tank Release Detection: Int Double Walled	No
Tank Release Detection: Other Method	No
Tank Release Detection: Other Note	Not reported
Pipe Release Detection: Leak Deferred	Not reported
Pipe Release Detection: Autoleak	Not reported
Pipe Release Detection: Line Tightness	No
Pipe Release Detection: Stat Invent Recon	No
Pipe Release Detection: Groundwater	No
Pipe Release Detection: Int Sec Containment	No
Pipe Release Det: Interior Double Walled	No
Pipe Release Detection: Other Method	No
Pipe Release Detection: Other Note	Not reported
Pipe Type:	UNKNOWN
Pipe Materials: Bare Steel	No
Pipe Materials: Galvanized Steel	Yes
Pipe Materials: Copper	No
Pipe Materials: Fiberglass	No

AMOCO OIL CO (Continued) **U003680742**

Pipe Materials: Cath Protect	No
Pipe Materials: Double Walled	No
Pipe Materials: Sec Containment	No
Pipe Materials: Repaired	No
Pipe Materials: Unknown	No
Pipe Materials: Other	No
Pipe Materials: Other Note	Not reported

Facility ID:	3014738
Federally Regulated:	Yes

Tank Number:	2
Tank Capacity:	500
Tank Contents:	UNKNOWN
Tank Status:	**REM FROM GRD**
Tank Type:	UST

Tank Material:

Install Date:	Not reported
Tank Materials: Bare Steel	Yes
Tank Materials: Cath Protect Steel	No
Tank Materials: Epoxy Steel	No
Tank Materials: Fiberglass	No
Tank Materials: Concrete	No
Tank Materials: Composite	No
Tank Materials: Double Walled	No
Tank Materials: Lined Interior	No
Tank Materials: Excav Liner	No
Tank Materials: Insulated Tank Jacket	No
Tank Materials: Repaired	No
Tank Materials: Unknown	No
Tank Materials: Other	No
Tank Materials: Other Note	Not reported

Release Detection:

Tank Release Detection: Leak Deferred	No
Tank Release Detection: Manual Gauge	No
Tank Release Detection: Auto Gauge	No
Tank Release Detection:Tank Tightness	No
Tank Release Detection: Vapor Monitor	No
Tank Release Detection: Inventory	No
Tank Release Detection: Stat Invent Recon	No
Tank Release Detection: Spill Install	No
Tank Release Detection: Overfill Install	No
Tank Release Detection: Groundwater	No
Tank Release Detection: Int Sec Containment	No
Tank Release Detection: Int Double Walled	No
Tank Release Detection: Other Method	No
Tank Release Detection: Other Note	Not reported
Pipe Release Detection: Leak Deferred	Not reported
Pipe Release Detection: Autoleak	Not reported
Pipe Release Detection: Line Tightness	No
Pipe Release Detection: Stat Invent Recon	No
Pipe Release Detection: Groundwater	No
Pipe Release Detection: Int Sec Containment	No
Pipe Release Det: Interior Double Walled	No

AMOCO OIL CO (Continued) **U003680742**

Pipe Release Detection: Other Method	No
Pipe Release Detection: Other Note	Not reported
Pipe Type:	UNKNOWN
Pipe Materials: Bare Steel	No
Pipe Materials: Galvanized Steel	Yes
Pipe Materials: Copper	No
Pipe Materials: Fiberglass	No
Pipe Materials: Cath Protect	No
Pipe Materials: Double Walled	No
Pipe Materials: Sec Containment	No
Pipe Materials: Repaired	No
Pipe Materials: Unknown	No
Pipe Materials: Other	No
Pipe Materials: Other Note	Not reported
Facility ID:	3014738
Federally Regulated:	Yes
Tank Number:	3
Tank Capacity:	2000
Tank Contents:	GASOLINE
Tank Status:	**REM FROM GRD**
Tank Type:	UST

Tank Material:

Install Date:	Not reported
Tank Materials: Bare Steel	Yes
Tank Materials: Cath Protect Steel	No
Tank Materials: Epoxy Steel	No
Tank Materials: Fiberglass	No
Tank Materials: Concrete	No
Tank Materials: Composite	No
Tank Materials: Double Walled	No
Tank Materials: Lined Interior	No
Tank Materials: Excav Liner	No
Tank Materials: Insulated Tank Jacket	No
Tank Materials: Repaired	No
Tank Materials: Unknown	No
Tank Materials: Other	No
Tank Materials: Other Note	Not reported

Release Detection:

Tank Release Detection: Leak Deferred	No
Tank Release Detection: Manual Gauge	No
Tank Release Detection: Auto Gauge	No
Tank Release Detection:Tank Tightness	No
Tank Release Detection: Vapor Monitor	No
Tank Release Detection: Inventory	No
Tank Release Detection: Stat Invent Recon	No
Tank Release Detection: Spill Install	No
Tank Release Detection: Overfill Install	No
Tank Release Detection: Groundwater	No
Tank Release Detection: Int Sec Containment	No
Tank Release Detection: Int Double Walled	No
Tank Release Detection: Other Method	No

AMOCO OIL CO (Continued) **U003680742**

Tank Release Detection: Other Note	Not reported
Pipe Release Detection: Leak Deferred	Not reported
Pipe Release Detection: Autoleak	Not reported
Pipe Release Detection: Line Tightness	No
Pipe Release Detection: Stat Invent Recon	No
Pipe Release Detection: Groundwater	No
Pipe Release Detection: Int Sec Containment	No
Pipe Release Det: Interior Double Walled	No
Pipe Release Detection: Other Method	No
Pipe Release Detection: Other Note	Not reported
Pipe Type:	UNKNOWN
Pipe Materials: Bare Steel	No
Pipe Materials: Galvanized Steel	Yes
Pipe Materials: Copper	No
Pipe Materials: Fiberglass	No
Pipe Materials: Cath Protect	No
Pipe Materials: Double Walled	No
Pipe Materials: Sec Containment	No
Pipe Materials: Repaired	No
Pipe Materials: Unknown	No
Pipe Materials: Other	No
Pipe Materials: Other Note	Not reported
Facility ID:	3014738
Federally Regulated:	Yes
Tank Number:	4
Tank Capacity:	2000
Tank Contents:	GASOLINE
Tank Status:	**REM FROM GRD**
Tank Type:	UST

Tank Material:

Install Date:	Not reported
Tank Materials: Bare Steel	Yes
Tank Materials: Cath Protect Steel	No
Tank Materials: Epoxy Steel	No
Tank Materials: Fiberglass	No
Tank Materials: Concrete	No
Tank Materials: Composite	No
Tank Materials: Double Walled	No
Tank Materials: Lined Interior	No
Tank Materials: Excav Liner	No
Tank Materials: Insulated Tank Jacket	No
Tank Materials: Repaired	No
Tank Materials: Unknown	No
Tank Materials: Other	No
Tank Materials: Other Note	Not reported

Release Detection:

Tank Release Detection: Leak Deferred	No
Tank Release Detection: Manual Gauge	No
Tank Release Detection: Auto Gauge	No
Tank Release Detection:Tank Tightness	No
Tank Release Detection: Vapor Monitor	No

AMOCO OIL CO (Continued) **U003680742**

Tank Release Detection: Inventory	No
Tank Release Detection: Stat Invent Recon	No
Tank Release Detection: Spill Install	No
Tank Release Detection: Overfill Install	No
Tank Release Detection: Groundwater	No
Tank Release Detection: Int Sec Containment	No
Tank Release Detection: Int Double Walled	No
Tank Release Detection: Other Method	No
Tank Release Detection: Other Note	Not reported
Pipe Release Detection: Leak Deferred	Not reported
Pipe Release Detection: Autoleak	Not reported
Pipe Release Detection: Line Tightness	No
Pipe Release Detection: Stat Invent Recon	No
Pipe Release Detection: Groundwater	No
Pipe Release Detection: Int Sec Containment	No
Pipe Release Det: Interior Double Walled	No
Pipe Release Detection: Other Method	No
Pipe Release Detection: Other Note	Not reported
Pipe Type:	UNKNOWN
Pipe Materials: Bare Steel	No
Pipe Materials: Galvanized Steel	Yes
Pipe Materials: Copper	No
Pipe Materials: Fiberglass	No
Pipe Materials: Cath Protect	No
Pipe Materials: Double Walled	No
Pipe Materials: Sec Containment	No
Pipe Materials: Repaired	No
Pipe Materials: Unknown	No
Pipe Materials: Other	No
Pipe Materials: Other Note	Not reported
Facility ID:	3014738
Federally Regulated:	Yes
Tank Number:	5
Tank Capacity:	2000
Tank Contents:	GASOLINE
Tank Status:	**REM FROM GRD**
Tank Type:	UST

Tank Material:

Install Date:	Not reported
Tank Materials: Bare Steel	Yes
Tank Materials: Cath Protect Steel	No
Tank Materials: Epoxy Steel	No
Tank Materials: Fiberglass	No
Tank Materials: Concrete	No
Tank Materials: Composite	No
Tank Materials: Double Walled	No
Tank Materials: Lined Interior	No
Tank Materials: Excav Liner	No
Tank Materials: Insulated Tank Jacket	No
Tank Materials: Repaired	No
Tank Materials: Unknown	No
Tank Materials: Other	No
Tank Materials: Other Note	Not reported

AMOCO OIL CO (Continued) **U003680742**

Release Detection:

Tank Release Detection: Leak Deferred	No
Tank Release Detection: Manual Gauge	No
Tank Release Detection: Auto Gauge	No
Tank Release Detection:Tank Tightness	No
Tank Release Detection: Vapor Monitor	No
Tank Release Detection: Inventory	No
Tank Release Detection: Stat Invent Recon	No
Tank Release Detection: Spill Install	No
Tank Release Detection: Overfill Install	No
Tank Release Detection: Groundwater	No
Tank Release Detection: Int Sec Containment	No
Tank Release Detection: Int Double Walled	No
Tank Release Detection: Other Method	No
Tank Release Detection: Other Note	Not reported
Pipe Release Detection: Leak Deferred	Not reported
Pipe Release Detection: Autoleak	Not reported
Pipe Release Detection: Line Tightness	No
Pipe Release Detection: Stat Invent Recon	No
Pipe Release Detection: Groundwater	No
Pipe Release Detection: Int Sec Containment	No
Pipe Release Det: Interior Double Walled	No
Pipe Release Detection: Other Method	No
Pipe Release Detection: Other Note	Not reported
Pipe Type:	UNKNOWN
Pipe Materials: Bare Steel	No
Pipe Materials: Galvanized Steel	Yes
Pipe Materials: Copper	No
Pipe Materials: Fiberglass	No
Pipe Materials: Cath Protect	No
Pipe Materials: Double Walled	No
Pipe Materials: Sec Containment	No
Pipe Materials: Repaired	No
Pipe Materials: Unknown	No
Pipe Materials: Other	No
Pipe Materials: Other Note	Not reported
Facility ID:	3014738
Federally Regulated:	Yes
Tank Number:	6
Tank Capacity:	2000
Tank Contents:	GASOLINE
Tank Status:	**REM FROM GRD**
Tank Type:	UST

Tank Material:

Install Date:	Not reported
Tank Materials: Bare Steel	Yes
Tank Materials: Cath Protect Steel	No
Tank Materials: Epoxy Steel	No
Tank Materials: Fiberglass	No
Tank Materials: Concrete	No
Tank Materials: Composite	No
Tank Materials: Double Walled	No

AMOCO OIL CO (Continued) **U003680742**

Tank Materials: Lined Interior	No
Tank Materials: Excav Liner	No
Tank Materials: Insulated Tank Jacket	No
Tank Materials: Repaired	No
Tank Materials: Unknown	No
Tank Materials: Other	No
Tank Materials: Other Note	Not reported

Release Detection:

Tank Release Detection: Leak Deferred	No
Tank Release Detection: Manual Gauge	No
Tank Release Detection: Auto Gauge	No
Tank Release Detection:Tank Tightness	No
Tank Release Detection: Vapor Monitor	No
Tank Release Detection: Inventory	No
Tank Release Detection: Stat Invent Recon	No
Tank Release Detection: Spill Install	No
Tank Release Detection: Overfill Install	No
Tank Release Detection: Groundwater	No
Tank Release Detection: Int Sec Containment	No
Tank Release Detection: Int Double Walled	No
Tank Release Detection: Other Method	No
Tank Release Detection: Other Note	Not reported
Pipe Release Detection: Leak Deferred	Not reported
Pipe Release Detection: Autoleak	Not reported
Pipe Release Detection: Line Tightness	No
Pipe Release Detection: Stat Invent Recon	No
Pipe Release Detection: Groundwater	No
Pipe Release Detection: Int Sec Containment	No
Pipe Release Det: Interior Double Walled	No
Pipe Release Detection: Other Method	No
Pipe Release Detection: Other Note	Not reported

Pipe Type:	UNKNOWN
Pipe Materials: Bare Steel	No
Pipe Materials: Galvanized Steel	Yes
Pipe Materials: Copper	No
Pipe Materials: Fiberglass	No
Pipe Materials: Cath Protect	No
Pipe Materials: Double Walled	No
Pipe Materials: Sec Containment	No
Pipe Materials: Repaired	No
Pipe Materials: Unknown	No
Pipe Materials: Other	No
Pipe Materials: Other Note	Not reported

Facility ID:	3014738
Federally Regulated:	Yes

Tank Number:	7
Tank Capacity:	8000
Tank Contents:	GASOLINE
Tank Status:	**REM FROM GRD**
Tank Type:	UST

Tank Material:

AMOCO OIL CO (Continued) **U003680742**

Install Date:	Not reported
Tank Materials: Bare Steel	Yes
Tank Materials: Cath Protect Steel	No
Tank Materials: Epoxy Steel	No
Tank Materials: Fiberglass	No
Tank Materials: Concrete	No
Tank Materials: Composite	No
Tank Materials: Double Walled	No
Tank Materials: Lined Interior	No
Tank Materials: Excav Liner	No
Tank Materials: Insulated Tank Jacket	No
Tank Materials: Repaired	No
Tank Materials: Unknown	No
Tank Materials: Other	No
Tank Materials: Other Note	Not reported

Release Detection:

Tank Release Detection: Leak Deferred	No
Tank Release Detection: Manual Gauge	No
Tank Release Detection: Auto Gauge	No
Tank Release Detection:Tank Tightness	No
Tank Release Detection: Vapor Monitor	No
Tank Release Detection: Inventory	No
Tank Release Detection: Stat Invent Recon	No
Tank Release Detection: Spill Install	No
Tank Release Detection: Overfill Install	No
Tank Release Detection: Groundwater	No
Tank Release Detection: Int Sec Containment	No
Tank Release Detection: Int Double Walled	No
Tank Release Detection: Other Method	No
Tank Release Detection: Other Note	Not reported
Pipe Release Detection: Leak Deferred	Not reported
Pipe Release Detection: Autoleak	Not reported
Pipe Release Detection: Line Tightness	No
Pipe Release Detection: Stat Invent Recon	No
Pipe Release Detection: Groundwater	No
Pipe Release Detection: Int Sec Containment	No
Pipe Release Det: Interior Double Walled	No
Pipe Release Detection: Other Method	No
Pipe Release Detection: Other Note	Not reported

Pipe Type:	UNKNOWN
Pipe Materials: Bare Steel	No
Pipe Materials: Galvanized Steel	No
Pipe Materials: Copper	No
Pipe Materials: Fiberglass	Yes
Pipe Materials: Cath Protect	No
Pipe Materials: Double Walled	No
Pipe Materials: Sec Containment	No
Pipe Materials: Repaired	No
Pipe Materials: Unknown	No
Pipe Materials: Other	No
Pipe Materials: Other Note	Not reported

G34 WNW 1/8-1/4 0.169 mi. 892 ft. | **JOANNE S. PETERS**
4118 MOUNT VERNON AVE
ALEXANDRIA, VA 22305

Site 4 of 5 in cluster G

VA UST | **U003678354**
N/A

Relative: Higher

Actual: 11 ft.

Facility:

Name:	JOANNE S. PETERS
Address:	4118 MOUNT VERNON AVE
City,State,Zip:	ALEXANDRIA, VA 22305
Facility Id:	3001582
Facility Type:	GAS STATION
CEDS Facility ID:	200000075667

Owner:

Owner Id:	35274
Owner Name:	JOANNE S. PETERS
Owner Address:	5903 MOUNT EAGLE DRIVE #1608
Owner Address2:	Not reported
Owner City, State, Zip:	ALEXANDRIA, VA 22303
Owner Type:	COMMERCIAL
Number of Active AST:	0
Number of Active UST:	0
Number of Inactive AST:	0
Number of Inactive UST:	4

UST:

Facility ID:	3001582
Federally Regulated:	Yes
Tank Number:	1
Tank Capacity:	4000
Tank Contents:	GASOLINE
Tank Status:	**REM FROM GRD**
Tank Type:	UST

Tank Material:

Install Date:	Not reported
Tank Materials: Bare Steel	No
Tank Materials: Cath Protect Steel	Yes
Tank Materials: Epoxy Steel	No
Tank Materials: Fiberglass	No
Tank Materials: Concrete	No
Tank Materials: Composite	No
Tank Materials: Double Walled	No
Tank Materials: Lined Interior	No
Tank Materials: Excav Liner	No
Tank Materials: Insulated Tank Jacket	No
Tank Materials: Repaired	No
Tank Materials: Unknown	No
Tank Materials: Other	No
Tank Materials: Other Note	Not reported

Release Detection:

Tank Release Detection: Leak Deferred	No
Tank Release Detection: Manual Gauge	No
Tank Release Detection: Auto Gauge	No
Tank Release Detection:Tank Tightness	No
Tank Release Detection: Vapor Monitor	No

JOANNE S. PETERS (Continued) **U003678354**

Tank Release Detection: Inventory	No
Tank Release Detection: Stat Invent Recon	No
Tank Release Detection: Spill Install	No
Tank Release Detection: Overfill Install	No
Tank Release Detection: Groundwater	No
Tank Release Detection: Int Sec Containment	No
Tank Release Detection: Int Double Walled	No
Tank Release Detection: Other Method	No
Tank Release Detection: Other Note	Not reported
Pipe Release Detection: Leak Deferred	Not reported
Pipe Release Detection: Autoleak	Not reported
Pipe Release Detection: Line Tightness	No
Pipe Release Detection: Stat Invent Recon	No
Pipe Release Detection: Groundwater	No
Pipe Release Detection: Int Sec Containment	No
Pipe Release Det: Interior Double Walled	No
Pipe Release Detection: Other Method	No
Pipe Release Detection: Other Note	Not reported
Pipe Type:	UNKNOWN
Pipe Materials: Bare Steel	No
Pipe Materials: Galvanized Steel	Yes
Pipe Materials: Copper	No
Pipe Materials: Fiberglass	No
Pipe Materials: Cath Protect	No
Pipe Materials: Double Walled	No
Pipe Materials: Sec Containment	No
Pipe Materials: Repaired	No
Pipe Materials: Unknown	No
Pipe Materials: Other	No
Pipe Materials: Other Note	Not reported
Facility ID:	3001582
Federally Regulated:	Yes
Tank Number:	2
Tank Capacity:	4000
Tank Contents:	GASOLINE
Tank Status:	**REM FROM GRD**
Tank Type:	UST

Tank Material:

Install Date:	Not reported
Tank Materials: Bare Steel	No
Tank Materials: Cath Protect Steel	Yes
Tank Materials: Epoxy Steel	No
Tank Materials: Fiberglass	No
Tank Materials: Concrete	No
Tank Materials: Composite	No
Tank Materials: Double Walled	No
Tank Materials: Lined Interior	Yes
Tank Materials: Excav Liner	No
Tank Materials: Insulated Tank Jacket	No
Tank Materials: Repaired	No
Tank Materials: Unknown	No
Tank Materials: Other	No
Tank Materials: Other Note	Not reported

JOANNE S. PETERS (Continued) **U003678354**

Release Detection:

Tank Release Detection: Leak Deferred	No
Tank Release Detection: Manual Gauge	No
Tank Release Detection: Auto Gauge	No
Tank Release Detection:Tank Tightness	No
Tank Release Detection: Vapor Monitor	No
Tank Release Detection: Inventory	No
Tank Release Detection: Stat Invent Recon	No
Tank Release Detection: Spill Install	No
Tank Release Detection: Overfill Install	No
Tank Release Detection: Groundwater	No
Tank Release Detection: Int Sec Containment	No
Tank Release Detection: Int Double Walled	No
Tank Release Detection: Other Method	No
Tank Release Detection: Other Note	Not reported
Pipe Release Detection: Leak Deferred	Not reported
Pipe Release Detection: Autoleak	Not reported
Pipe Release Detection: Line Tightness	No
Pipe Release Detection: Stat Invent Recon	No
Pipe Release Detection: Groundwater	No
Pipe Release Detection: Int Sec Containment	No
Pipe Release Det: Interior Double Walled	No
Pipe Release Detection: Other Method	No
Pipe Release Detection: Other Note	Not reported
Pipe Type:	UNKNOWN
Pipe Materials: Bare Steel	No
Pipe Materials: Galvanized Steel	Yes
Pipe Materials: Copper	No
Pipe Materials: Fiberglass	No
Pipe Materials: Cath Protect	No
Pipe Materials: Double Walled	No
Pipe Materials: Sec Containment	No
Pipe Materials: Repaired	No
Pipe Materials: Unknown	No
Pipe Materials: Other	No
Pipe Materials: Other Note	Not reported
Facility ID:	3001582
Federally Regulated:	Yes
Tank Number:	3
Tank Capacity:	4000
Tank Contents:	GASOLINE
Tank Status:	**REM FROM GRD**
Tank Type:	UST

Tank Material:

Install Date:	Not reported
Tank Materials: Bare Steel	No
Tank Materials: Cath Protect Steel	Yes
Tank Materials: Epoxy Steel	No
Tank Materials: Fiberglass	No
Tank Materials: Concrete	No
Tank Materials: Composite	No
Tank Materials: Double Walled	No

JOANNE S. PETERS (Continued) **U003678354**

Tank Materials: Lined Interior	No
Tank Materials: Excav Liner	No
Tank Materials: Insulated Tank Jacket	No
Tank Materials: Repaired	No
Tank Materials: Unknown	No
Tank Materials: Other	No
Tank Materials: Other Note	Not reported

Release Detection:

Tank Release Detection: Leak Deferred	No
Tank Release Detection: Manual Gauge	No
Tank Release Detection: Auto Gauge	No
Tank Release Detection:Tank Tightness	No
Tank Release Detection: Vapor Monitor	No
Tank Release Detection: Inventory	No
Tank Release Detection: Stat Invent Recon	No
Tank Release Detection: Spill Install	No
Tank Release Detection: Overfill Install	No
Tank Release Detection: Groundwater	No
Tank Release Detection: Int Sec Containment	No
Tank Release Detection: Int Double Walled	No
Tank Release Detection: Other Method	No
Tank Release Detection: Other Note	Not reported
Pipe Release Detection: Leak Deferred	Not reported
Pipe Release Detection: Autoleak	Not reported
Pipe Release Detection: Line Tightness	No
Pipe Release Detection: Stat Invent Recon	No
Pipe Release Detection: Groundwater	No
Pipe Release Detection: Int Sec Containment	No
Pipe Release Det: Interior Double Walled	No
Pipe Release Detection: Other Method	No
Pipe Release Detection: Other Note	Not reported

Pipe Type:	UNKNOWN
Pipe Materials: Bare Steel	No
Pipe Materials: Galvanized Steel	Yes
Pipe Materials: Copper	No
Pipe Materials: Fiberglass	No
Pipe Materials: Cath Protect	No
Pipe Materials: Double Walled	No
Pipe Materials: Sec Containment	No
Pipe Materials: Repaired	No
Pipe Materials: Unknown	No
Pipe Materials: Other	No
Pipe Materials: Other Note	Not reported

Facility ID:	3001582
Federally Regulated:	Yes

Tank Number:	4
Tank Capacity:	4000
Tank Contents:	GASOLINE
Tank Status:	**REM FROM GRD**
Tank Type:	UST

Tank Material:

JOANNE S. PETERS (Continued) **U003678354**

Install Date:	Not reported
Tank Materials: Bare Steel	No
Tank Materials: Cath Protect Steel	Yes
Tank Materials: Epoxy Steel	No
Tank Materials: Fiberglass	No
Tank Materials: Concrete	No
Tank Materials: Composite	No
Tank Materials: Double Walled	No
Tank Materials: Lined Interior	No
Tank Materials: Excav Liner	No
Tank Materials: Insulated Tank Jacket	No
Tank Materials: Repaired	No
Tank Materials: Unknown	No
Tank Materials: Other	No
Tank Materials: Other Note	Not reported

Release Detection:

Tank Release Detection: Leak Deferred	No
Tank Release Detection: Manual Gauge	No
Tank Release Detection: Auto Gauge	No
Tank Release Detection:Tank Tightness	No
Tank Release Detection: Vapor Monitor	No
Tank Release Detection: Inventory	No
Tank Release Detection: Stat Invent Recon	No
Tank Release Detection: Spill Install	No
Tank Release Detection: Overfill Install	No
Tank Release Detection: Groundwater	No
Tank Release Detection: Int Sec Containment	No
Tank Release Detection: Int Double Walled	No
Tank Release Detection: Other Method	No
Tank Release Detection: Other Note	Not reported
Pipe Release Detection: Leak Deferred	Not reported
Pipe Release Detection: Autoleak	Not reported
Pipe Release Detection: Line Tightness	No
Pipe Release Detection: Stat Invent Recon	No
Pipe Release Detection: Groundwater	No
Pipe Release Detection: Int Sec Containment	No
Pipe Release Det: Interior Double Walled	No
Pipe Release Detection: Other Method	No
Pipe Release Detection: Other Note	Not reported

Pipe Type:	UNKNOWN
Pipe Materials: Bare Steel	No
Pipe Materials: Galvanized Steel	Yes
Pipe Materials: Copper	No
Pipe Materials: Fiberglass	No
Pipe Materials: Cath Protect	No
Pipe Materials: Double Walled	No
Pipe Materials: Sec Containment	No
Pipe Materials: Repaired	No
Pipe Materials: Unknown	No
Pipe Materials: Other	No
Pipe Materials: Other Note	Not reported

G35 WNW 1/8-1/4 0.169 mi. 892 ft. — **AMOCO - EUDY'S**, **4118 MOUNT VERNON AVE**, **ALEXANDRIA, VA 22305** — **VA LUST**, **VA LTANKS** — **S103771438**, **N/A**

Site 5 of 5 in cluster G

Relative: Higher

Actual: 11 ft.

LUST REG NO:

Region:	NO
Facility ID:	3001582
Status:	**Closed**
Tank Size:	0
Product:	Not reported
Release Date:	03/10/1988
Closed Date:	7/5/1995
Case Type:	Article 9
Case Officer:	Randy Chapman
Pollution Complaint #:	88-0747
Permit Number:	0
Priority:	-

LTANKS:

Name:	AMOCO - EUDY'S
Address:	4118 MOUNT VERNON AVE
City,State,Zip:	ALEXANDRIA, VA 22305
City,State,Zip:	ALEXANDRIA, VA 22305
Region:	NRO
CEDS Facility Id:	200000075667
Case Status:	**Closed**
Pollution Complaint #:	19880747
Reported:	03/10/1988
Case Closed Date:	07/05/1995
Program:	RP Lead
Federally Regulated UST (Y/N):	Y
Regulated Petroleum UST (1):	Y
Excluded UST (1):	N
Deferred UST (1):	N
Partially Deferred UST (1):	N
Exempt 1 UST (2):	N
Exempt 2 Heating Oil UST (2):	N
Small Heating Oil AST (2):	N
Regulated AST (3):	N
Unregulated AST (3):	N
Other Y/N:	N
Unknown Y/N:	N
Other Description:	Not reported
Heating Oil Category:	Not reported

I36 ENE 1/8-1/4 0.179 mi. 946 ft. — **WMATA - BUS GARAGE**, **3501 SOUTH GLEBE ROAD**, **ARLINGTON, VA 22202** — **VA LUST**, **VA SPILLS** — **S103457986**, **N/A**

Site 1 of 3 in cluster I

Relative: Higher

Actual: 16 ft.

LUST REG NO:

Region:	NO
Facility ID:	3011334
Status:	**Closed**
Tank Size:	0
Product:	Not reported

WMATA - BUS GARAGE (Continued) **S103457986**

Release Date:	03/13/1990
Closed Date:	1/25/1995
Case Type:	Article 9
Case Officer:	James D. Green
Pollution Complaint #:	90-1202
Permit Number:	0
Priority:	1

Region:	NO
Facility ID:	3011334
Status:	**Closed**
Tank Size:	0
Product:	Not reported
Release Date:	05/14/1992
Closed Date:	10/16/1995
Case Type:	Article 9/File Missing
Case Officer:	Lewis E. Hilder
Pollution Complaint #:	92-2175
Permit Number:	0
Priority:	-

Region:	NO
Facility ID:	3011334
Status:	**Closed**
Tank Size:	0
Product:	Not reported
Release Date:	12/01/1992
Closed Date:	10/16/1995
Case Type:	Article 9
Case Officer:	Lewis E. Hilder
Pollution Complaint #:	93-1087
Permit Number:	0
Priority:	-

Region:	NO
Facility ID:	3011334
Status:	**Open**
Tank Size:	0
Product:	Not reported
Release Date:	07/02/1992
Closed Date:	Not reported
Case Type:	Article 9/File Missing
Case Officer:	Mark L. Miller
Pollution Complaint #:	93-0012
Permit Number:	Not reported
Priority:	-

Region:	NO
Facility ID:	3011334
Status:	**Open**
Tank Size:	0
Product:	Not reported
Release Date:	05/27/1993
Closed Date:	Not reported
Case Type:	Article 11
Case Officer:	Mark L. Miller
Pollution Complaint #:	93-2366

WMATA - BUS GARAGE (Continued) **S103457986**

Permit Number:	0
Priority:	-

Region:	NO
Facility ID:	3011334
Status:	**Closed**
Tank Size:	multiple
Product:	see comments
Release Date:	09/27/1994
Closed Date:	4/21/1995
Case Type:	Article 9
Case Officer:	Lewis E. Hilder
Pollution Complaint #:	95-4067
Permit Number:	0
Priority:	-

Region:	NO
Facility ID:	3011334
Status:	**Closed**
Tank Size:	0
Product:	Not reported
Release Date:	03/10/1995
Closed Date:	10/16/1995
Case Type:	Article 9
Case Officer:	Lewis E. Hilder
Pollution Complaint #:	95-4213
Permit Number:	0
Priority:	3

Region:	NO
Facility ID:	3011334
Status:	**Open**
Tank Size:	2,000
Product:	transmission oi
Release Date:	05/01/2000
Closed Date:	Not reported
Case Type:	Article 9
Case Officer:	Mark L. Miller
Pollution Complaint #:	00-3332
Permit Number:	Not reported
Priority:	Not reported

SPILLS:

Name:	Not reported
Address:	3501 SOUTH GLEBE
City,State,Zip:	ARLINGTON, VA
City,State,Zip:	ARLINGTON, VA
Fips City/County:	013/Arlington County
Status:	Closed
Reference Id:	254256
IR Number:	2000-N-0257
Associated IR:	Not reported
Incident Date:	08/28/1999
Call Received Date:	10/29/1999
Closure Comments:	See Site Comments for details
Threat To:	Not reported
Terrorism (Y/N):	NO

WMATA - BUS GARAGE (Continued) **S103457986**

Characterize Incident:	Not reported
Incident Type:	Petroleum(Petroleum)
Incident Subtype:	Petroleum
Materials:	Oil (Heating)
Effect To Receptor:	Not reported
Water Body:	Not reported
Low Quantity To Water:	Not reported
High Quantity To Water:	Not reported
Quantity Units:	Not reported
Other Receptors:	Land
RP Company:	Not reported
RP Name:	Not reported
Property Owner:	Not reported
Property Company:	Not reported
Duration Of Event (Hrs):	Not reported
Impacts:	Not reported
Other Impacts:	Not reported
Steps Taken:	Not reported
Steps Taken Description:	Not reported
System Components:	Not reported
Other System Components:	Not reported
Cause Of Event:	Not reported
Corrective Action Taken:	Not reported
Weather Status:	No
Precipitation (Wet):	Not reported
Discharge Type:	Not reported
Discharge Volume:	Not reported
Unknown Discharge (Y/N):	NO
Site Name:	FOUR MILE RUN BUSINESS DIVISION
Closure Date:	11/08/1999
Orig. Call Incident Description:	overfill of heating oil tank AST, cleaned up w/ dry absorbants
Original Call Material Description:	heating oil (Qty=1)
Original Call Location Description:	Four Mile Run Business Division-3501 South Glebe-Arlington-VA--Arlington County
Incident Ongoing at time of Call:	No
Agencies Notified (Y/N):	NO
Other Agencies:	Not reported
Permitted (Y/N):	No
Call Reported By Company Name:	Joan LeLacheur
Call Property Owner Company Name:	Not reported
Call Property Owner Name:	Not reported
Site Summary:	Not reported

Name:	Not reported
Address:	3501 SOUTH GLEBE
City,State,Zip:	ARLINGTON, VA
City,State,Zip:	ARLINGTON, VA
Fips City/County:	013/Arlington County
Status:	Closed
Reference Id:	254256
IR Number:	2000-N-0257
Associated IR:	Not reported
Incident Date:	08/28/1999
Call Received Date:	10/29/1999
Closure Comments:	See Site Comments for details
Threat To:	Not reported
Terrorism (Y/N):	NO

WMATA - BUS GARAGE (Continued) **S103457986**

Characterize Incident:	Not reported
Incident Type:	Petroleum(Petroleum)
Incident Subtype:	Petroleum
Materials:	Oil (Heating)
Effect To Receptor:	Not reported
Water Body:	Not reported
Low Quantity To Water:	Not reported
High Quantity To Water:	Not reported
Quantity Units:	Not reported
Other Receptors:	Land
RP Company:	Not reported
RP Name:	Not reported
Property Owner:	Not reported
Property Company:	Not reported
Duration Of Event (Hrs):	Not reported
Impacts:	Not reported
Other Impacts:	Not reported
Steps Taken:	Not reported
Steps Taken Description:	Not reported
System Components:	Not reported
Other System Components:	Not reported
Cause Of Event:	Not reported
Corrective Action Taken:	Not reported
Weather Status:	No
Precipitation (Wet):	Not reported
Discharge Type:	Not reported
Discharge Volume:	Not reported
Unknown Discharge (Y/N):	NO
Site Name:	FOUR MILE RUN BUSINESS DIVISION
Closure Date:	11/08/1999
Orig. Call Incident Description:	overfill of heating oil tank AST, cleaned up w/ dry absorbants
Original Call Material Description:	heating oil (Qty=1)
Original Call Location Description:	Four Mile Run Business Division-3501 South Glebe-Arlington-VA--Arlington County
Incident Ongoing at time of Call:	No
Agencies Notified (Y/N):	NO
Other Agencies:	Not reported
Permitted (Y/N):	No
Call Reported By Company Name:	Joan LeLacheur
Call Property Owner Company Name:	Not reported
Call Property Owner Name:	Not reported
Site Summary:	Not reported

SPILLS NO:

Region:	NO
Id:	Not reported
Incident Summary:	Not reported
Date In:	10/29/1999
Date Closed:	11/8/1999
Pollution Type:	Not reported
Responsible Party:	Not reported
Facility Status:	**Not reported**
Owner:	Not reported
Facility Contact:	Not reported
Facility Permitted:	0
Facility Telephone:	Not reported
Time In:	1:20:00 PM

WMATA - BUS GARAGE (Continued) **S103457986**

Reported By Name:	Joan Lelacheur
Reported By Telephone:	202-962-5113
Reported By Affiliation/Addr:	Wash Metro AreaTransit Auth
Incident Response IR #:	2000-N-0257
Responsible Party Address:	Not reported
Responsible Party City:	Not reported
Responsible Party State:	Not reported
Responsible Party Zip:	Not reported
Responsible Party Contact:	Not reported
Responsible Party Telephone:	Not reported
Owner Name:	Not reported
Owner Address:	Not reported
Owner City:	Not reported
Owner State:	Not reported
Owner Zip:	Not reported
Owner Contact:	Not reported
Owner Telephone:	Not reported
Incident Date:	8/28/1999
Incident Time:	5:00:00 PM
Petroleum:	-1
Solid Waste:	0
Hazardous Waste:	0
Water:	0
Air:	0
Sewage:	0
Fish Kill:	0
Threat Wetlands:	0
Wetlands:	0
Material Released:	heating oil
Possible Receptors:	land
Quantity Released:	1
Unit Released:	gal
Quantity In Water:	0
Receiving Waters:	Not reported
River Basin:	1a
Inspection Date:	Not reported
Call Date:	11/8/1999
Inspector:	pzg
Response Due:	Not reported
Response Received Date:	Not reported
Visit Needed:	0
Open:	0
Air Referral Date:	Not reported
Air Reg/ Permit Number:	Not reported
Waste Referral Date:	Not reported
Epa Id Or Permit Number:	Not reported
Water Referral Date:	Not reported
Water Permit Number:	Not reported
Remediation Referral Date:	Not reported
Remediation Pc Number:	Not reported
Enforcement Referral Date:	Not reported
Nov Number:	Not reported
Pc Number:	Not reported
Receive By:	Not reported
Case Officer:	Not reported
Case Type:	Not reported
Street Address:	Not reported

WMATA - BUS GARAGE (Continued) **S103457986**

Polllutant:	Not reported
Impact:	Not reported
Spill Time:	Not reported
Spill Date:	Not reported
Spill Volume:	Not reported
Measure:	Not reported
Volume In Water:	Not reported
Stream Name:	Not reported
Investigation Date:	Not reported
Closure Date:	Not reported
Lab Results:	Not reported
Target Date:	Not reported
Prep Number:	Not reported
Report Date:	Not reported
Report Time:	Not reported
Pollutant Scr:	Not reported
Volume:	Not reported
Volume Esc:	Not reported
Future Recommendations:	Not reported
Stream Code:	Not reported
Visit Date:	Not reported
Lab Date:	Not reported
File Close Date:	Not reported
Prep Copy:	Not reported
City:	Not reported
Incident Summary:	overfill of heating oil tank AST, cleaned up w/ dry absorbants
Reported:	Not reported
Results:	Not reported
Inspection Comments:	Initial 5 gal spill actually <1 gal according to Ms Lelacher, they are checking the fill port & overfill alarm to prevent any repeats.
Remarks:	Not reported

SPILLS:

Name:	Not reported
Address:	3501 SOUTH GLEBE
City,State,Zip:	ARLINGTON, VA
City,State,Zip:	ARLINGTON, VA
Fips City/County:	013/Arlington County
Status:	Closed
Reference Id:	254256
IR Number:	2000-N-0257
Associated IR:	Not reported
Incident Date:	08/28/1999
Call Received Date:	10/29/1999
Closure Comments:	See Site Comments for details
Threat To:	Not reported
Terrorism (Y/N):	NO
Characterize Incident:	Not reported
Incident Type:	Petroleum(Petroleum)
Incident Subtype:	Petroleum
Materials:	Oil (Heating)
Effect To Receptor:	Not reported
Water Body:	Not reported
Low Quantity To Water:	Not reported
High Quantity To Water:	Not reported
Quantity Units:	Not reported

WMATA - BUS GARAGE (Continued) **S103457986**

Other Receptors:	Land
RP Company:	Not reported
RP Name:	Not reported
Property Owner:	Not reported
Property Company:	Not reported
Duration Of Event (Hrs):	Not reported
Impacts:	Not reported
Other Impacts:	Not reported
Steps Taken:	Not reported
Steps Taken Description:	Not reported
System Components:	Not reported
Other System Components:	Not reported
Cause Of Event:	Not reported
Corrective Action Taken:	Not reported
Weather Status:	No
Precipitation (Wet):	Not reported
Discharge Type:	Not reported
Discharge Volume:	Not reported
Unknown Discharge (Y/N):	NO
Site Name:	FOUR MILE RUN BUSINESS DIVISION
Closure Date:	11/08/1999
Orig. Call Incident Description:	overfill of heating oil tank AST, cleaned up w/ dry absorbants
Original Call Material Description:	heating oil (Qty=1)
Original Call Location Description:	Four Mile Run Business Division-3501 South Glebe-Arlington-VA--Arlington County
Incident Ongoing at time of Call:	No
Agencies Notified (Y/N):	NO
Other Agencies:	Not reported
Permitted (Y/N):	No
Call Reported By Company Name:	Joan LeLacheur
Call Property Owner Company Name:	Not reported
Call Property Owner Name:	Not reported
Site Summary:	Not reported

Name:	Not reported
Address:	3501 SOUTH GLEBE
City,State,Zip:	ARLINGTON, VA
City,State,Zip:	ARLINGTON, VA
Fips City/County:	013/Arlington County
Status:	Closed
Reference Id:	254256
IR Number:	2000-N-0257
Associated IR:	Not reported
Incident Date:	08/28/1999
Call Received Date:	10/29/1999
Closure Comments:	See Site Comments for details
Threat To:	Not reported
Terrorism (Y/N):	NO
Characterize Incident:	Not reported
Incident Type:	Petroleum(Petroleum)
Incident Subtype:	Petroleum
Materials:	Oil (Heating)
Effect To Receptor:	Not reported
Water Body:	Not reported
Low Quantity To Water:	Not reported
High Quantity To Water:	Not reported
Quantity Units:	Not reported

WMATA - BUS GARAGE (Continued) **S103457986**

Other Receptors:	Land
RP Company:	Not reported
RP Name:	Not reported
Property Owner:	Not reported
Property Company:	Not reported
Duration Of Event (Hrs):	Not reported
Impacts:	Not reported
Other Impacts:	Not reported
Steps Taken:	Not reported
Steps Taken Description:	Not reported
System Components:	Not reported
Other System Components:	Not reported
Cause Of Event:	Not reported
Corrective Action Taken:	Not reported
Weather Status:	No
Precipitation (Wet):	Not reported
Discharge Type:	Not reported
Discharge Volume:	Not reported
Unknown Discharge (Y/N):	NO
Site Name:	FOUR MILE RUN BUSINESS DIVISION
Closure Date:	11/08/1999
Orig. Call Incident Description:	overfill of heating oil tank AST, cleaned up w/ dry absorbants
Original Call Material Description:	heating oil (Qty=1)
Original Call Location Description:	Four Mile Run Business Division-3501 South Glebe-Arlington-VA--Arlington County
Incident Ongoing at time of Call:	No
Agencies Notified (Y/N):	NO
Other Agencies:	Not reported
Permitted (Y/N):	No
Call Reported By Company Name:	Joan LeLacheur
Call Property Owner Company Name:	Not reported
Call Property Owner Name:	Not reported
Site Summary:	Not reported

SPILLS NO:

Region:	NO
Id:	Not reported
Incident Summary:	Not reported
Date In:	10/29/1999
Date Closed:	11/8/1999
Pollution Type:	Not reported
Responsible Party:	Not reported
Facility Status:	**Not reported**
Owner:	Not reported
Facility Contact:	Not reported
Facility Permitted:	0
Facility Telephone:	Not reported
Time In:	1:20:00 PM
Reported By Name:	Joan Lelacheur
Reported By Telephone:	202-962-5113
Reported By Affiliation/Addr:	Wash Metro AreaTransit Auth
Incident Response IR #:	2000-N-0257
Responsible Party Address:	Not reported
Responsible Party City:	Not reported
Responsible Party State:	Not reported
Responsible Party Zip:	Not reported
Responsible Party Contact:	Not reported

WMATA - BUS GARAGE (Continued) **S103457986**

Responsible Party Telephone:	Not reported
Owner Name:	Not reported
Owner Address:	Not reported
Owner City:	Not reported
Owner State:	Not reported
Owner Zip:	Not reported
Owner Contact:	Not reported
Owner Telephone:	Not reported
Incident Date:	8/28/1999
Incident Time:	5:00:00 PM
Petroleum:	-1
Solid Waste:	0
Hazardous Waste:	0
Water:	0
Air:	0
Sewage:	0
Fish Kill:	0
Threat Wetlands:	0
Wetlands:	0
Material Released:	heating oil
Possible Receptors:	land
Quantity Released:	1
Unit Released:	gal
Quantity In Water:	0
Receiving Waters:	Not reported
River Basin:	1a
Inspection Date:	Not reported
Call Date:	11/8/1999
Inspector:	pzg
Response Due:	Not reported
Response Received Date:	Not reported
Visit Needed:	0
Open:	0
Air Referral Date:	Not reported
Air Reg/ Permit Number:	Not reported
Waste Referral Date:	Not reported
Epa Id Or Permit Number:	Not reported
Water Referral Date:	Not reported
Water Permit Number:	Not reported
Remediation Referral Date:	Not reported
Remediation Pc Number:	Not reported
Enforcement Referral Date:	Not reported
Nov Number:	Not reported
Pc Number:	Not reported
Receive By:	Not reported
Case Officer:	Not reported
Case Type:	Not reported
Street Address:	Not reported
Polllutant:	Not reported
Impact:	Not reported
Spill Time:	Not reported
Spill Date:	Not reported
Spill Volume:	Not reported
Measure:	Not reported
Volume In Water:	Not reported
Stream Name:	Not reported
Investigation Date:	Not reported

WMATA - BUS GARAGE (Continued) **S103457986**

Closure Date:	Not reported
Lab Results:	Not reported
Target Date:	Not reported
Prep Number:	Not reported
Report Date:	Not reported
Report Time:	Not reported
Pollutant Scr:	Not reported
Volume:	Not reported
Volume Esc:	Not reported
Future Recommendations:	Not reported
Stream Code:	Not reported
Visit Date:	Not reported
Lab Date:	Not reported
File Close Date:	Not reported
Prep Copy:	Not reported
City:	Not reported
Incident Summary:	overfill of heating oil tank AST, cleaned up w/ dry absorbants
Reported:	Not reported
Results:	Not reported
Inspection Comments:	Initial 5 gal spill actually <1 gal according to Ms Lelacher, they are checking the fill port & overfill alarm to prevent any repeats.
Remarks:	Not reported

I37 **WMATA METRO BUS GARAGE FOUR MILE RUN ARLINGTON** **RCRA-SQG** **1000101235**
ENE **3501 SOUTH GLEBE ROAD** **US AIRS** **VAD981112022**
1/8-1/4 **ARLINGTON, VA 22202** **FINDS**
0.179 mi. **NY MANIFEST**
946 ft. **Site 2 of 3 in cluster I** **PA MANIFEST**

Relative:
Higher

Actual:
16 ft.

RCRA-SQG:

Date form received by agency:	2019-03-27 00:00:00.0
Facility name:	WMATA - FOUR MILE RUN BUS DIVISION
Facility address:	3501 S GLEBE ROAD ARLINGTON, VA 22202
EPA ID:	VAD981112022
Mailing address:	PENNSY DRIVE, ROOM C-172 HYATTSVILLE, MD 20785
Contact:	CLAIRE FOX
Contact address:	PENNSY DRIVE, ROOM C-172 HYATTSVILLE, MD 20785
Contact country:	US
Contact telephone:	301-618-7508
Contact email:	CFOX@WMATA.COM
EPA Region:	03
Land type:	State
Classification:	Small Small Quantity Generator
Description:	Handler: generates more than 100 and less than 1000 kg of hazardous waste during any calendar month and accumulates less than 6000 kg of hazardous waste at any time; or generates 100 kg or less of hazardous waste during any calendar month, and accumulates more than 1000 kg of hazardous waste at any time

Owner/Operator Summary:

Owner/operator name:	WASHINGTON METROPOLITAN AREA TRANSIT AUTHORITY
Owner/operator address:	5TH STREET N.W. WASHINGTON, DC 20001

WMATA METRO BUS GARAGE FOUR MILE RUN ARLINGTON (Continued) **1000101235**

Owner/operator country:	US
Owner/operator telephone:	202-962-5077
Owner/operator email:	CGRANO@WMATA.COM
Owner/operator fax:	301-618-7549
Owner/operator extension:	Not reported
Legal status:	State
Owner/Operator Type:	Owner
Owner/Op start date:	1973-02-04 00:00:00.
Owner/Op end date:	Not reported

Owner/operator name:	WMATA (METRO)
Owner/operator address:	Not reported Not reported
Owner/operator country:	Not reported
Owner/operator telephone:	Not reported
Owner/operator email:	Not reported
Owner/operator fax:	Not reported
Owner/operator extension:	Not reported
Legal status:	Municipal
Owner/Operator Type:	Operator
Owner/Op start date:	1973-01-01 00:00:00.
Owner/Op end date:	Not reported

Owner/operator name:	WMATA (METRO)
Owner/operator address:	600 5TH STREET, NW WASHINGTON, DC 20001
Owner/operator country:	US
Owner/operator telephone:	Not reported
Owner/operator email:	Not reported
Owner/operator fax:	Not reported
Owner/operator extension:	Not reported
Legal status:	State
Owner/Operator Type:	Owner
Owner/Op start date:	1973-01-01 00:00:00.
Owner/Op end date:	Not reported

Owner/operator name:	WASHINGTON METROPOLITAN AREA TRANSIT AUTHORITY
Owner/operator address:	5TH STREET N.W. WASHINGTON, DC 20001
Owner/operator country:	US
Owner/operator telephone:	202-962-5077
Owner/operator email:	CGRANO@WMATA.COM
Owner/operator fax:	301-618-7549
Owner/operator extension:	Not reported
Legal status:	State
Owner/Operator Type:	Operator
Owner/Op start date:	1973-02-04 00:00:00.
Owner/Op end date:	Not reported

Handler Activities Summary:

U.S. importer of hazardous waste:	No
Mixed waste (haz. and radioactive):	No
Recycler of hazardous waste:	No
Transporter of hazardous waste:	No
Treater, storer or disposer of HW:	No
Underground injection activity:	No
On-site burner exemption:	No

WMATA METRO BUS GARAGE FOUR MILE RUN ARLINGTON (Continued) **1000101235**

Furnace exemption: No
Used oil fuel burner: No
Used oil processor: No
User oil refiner: No
Used oil fuel marketer to burner: No
Used oil Specification marketer: No
Used oil transfer facility: No
Used oil transporter: No

Historical Generators:

Date form received by agency: 2018-03-23 00:00:00.0
Site name: WMATA - FOUR MILE RUN BUS DIVISION
Classification: Small Quantity Generator

Date form received by agency: 2017-05-03 00:00:00.0
Site name: FOUR MILE RUN BUS DIVISION
Classification: Small Quantity Generator

Date form received by agency: 2017-03-01 00:00:00.0
Site name: FOUR MILE RUN BUS DIVISION
Classification: Small Quantity Generator

Date form received by agency: 2016-10-18 00:00:00.0
Site name: FOUR MILE RUN BUS FACILITY
Classification: Small Quantity Generator

Date form received by agency: 2016-10-17 00:00:00.0
Site name: FOUR MILE RUN BUS FACILITY
Classification: Large Quantity Generator

Date form received by agency: 2013-03-14 00:00:00.0
Site name: FOUR MILE BUS FACILITY
Classification: Small Quantity Generator

Date form received by agency: 2010-07-08 00:00:00.0
Site name: FOUR MILE RUN DIVISION-WMATA
Classification: Small Quantity Generator

Date form received by agency: 2009-11-10 00:00:00.0
Site name: FOUR MILE RUN DIVISION
Classification: Conditionally Exempt Small Quantity Generator

Date form received by agency: 2009-02-04 00:00:00.0
Site name: FOUR MILE RUN DIVISION
Classification: Large Quantity Generator

Date form received by agency: 2006-02-02 00:00:00.0
Site name: FOUR MILE RUN DIVISION
Classification: Large Quantity Generator

Date form received by agency: 2004-03-01 00:00:00.0
Site name: FOUR MILE RUN BUS DIVISION
Classification: Conditionally Exempt Small Quantity Generator

Date form received by agency: 1999-03-11 00:00:00.0
Site name: WMATA FOUR MILE RUN DIV
Classification: Small Quantity Generator

WMATA METRO BUS GARAGE FOUR MILE RUN ARLINGTON (Continued) **1000101235**

Date form received by agency: 1986-06-13 00:00:00.0
Site name: WMATA FOUR MILE RUN DIV
Classification: Small Quantity Generator

Hazardous Waste Summary:

. Waste code: BCRUSH
. Waste name: Bulb or Lamp Crusher

. Waste code: D001
. Waste name: IGNITABLE WASTE

. Waste code: D004
. Waste name: ARSENIC

. Waste code: D005
. Waste name: BARIUM

. Waste code: D006
. Waste name: CADMIUM

. Waste code: D007
. Waste name: CHROMIUM

. Waste code: D008
. Waste name: LEAD

. Waste code: D009
. Waste name: MERCURY

. Waste code: D010
. Waste name: SELENIUM

. Waste code: D011
. Waste name: SILVER

. Waste code: D018
. Waste name: BENZENE

. Waste code: D021
. Waste name: CHLOROBENZENE

. Waste code: D027
. Waste name: 1,4-DICHLOROBENZENE

. Waste code: D035
. Waste name: METHYL ETHYL KETONE

. Waste code: D039
. Waste name: TETRACHLOROETHYLENE

. Waste code: D040
. Waste name: TRICHLORETHYLENE

. Waste code: F002
. Waste name: THE FOLLOWING SPENT HALOGENATED SOLVENTS: TETRACHLOROETHYLENE, METHYLENE CHLORIDE, TRICHLOROETHYLENE, 1,1,1-TRICHLOROETHANE,

WMATA METRO BUS GARAGE FOUR MILE RUN ARLINGTON (Continued) **1000101235**

CHLOROBENZENE, 1,1,2-TRICHLORO-1,2,2-TRIFLUOROETHANE, ORTHO-DICHLOROBENZENE, TRICHLOROFLUOROMETHANE, AND 1,1,2, TRICHLOROETHANE; ALL SPENT SOLVENT MIXTURES/BLENDS CONTAINING, BEFORE USE, A TOTAL OF TEN PERCENT OR MORE (BY VOLUME) OF ONE OR MORE OF THE ABOVE HALOGENATED SOLVENTS OR THOSE SOLVENTS LISTED IN F001, F004, AND F005; AND STILL BOTTOMS FROM THE RECOVERY OF THESE SPENT SOLVENTS AND SPENT SOLVENT MIXTURES.

Facility Has Received Notices of Violations:

Regulation violated:	Not reported
Area of violation:	Generators - Pre-transport
Date violation determined:	2008-03-28 00:00:00.0
Date achieved compliance:	2008-09-05 00:00:00.0
Violation lead agency:	EPA
Enforcement action:	WRITTEN INFORMAL
Enforcement action date:	2008-08-06 00:00:00.0
Enf. disposition status:	Not reported
Enf. disp. status date:	Not reported
Enforcement lead agency:	EPA
Proposed penalty amount:	Not reported
Final penalty amount:	Not reported
Paid penalty amount:	Not reported

Regulation violated:	Not reported
Area of violation:	Generators - General
Date violation determined:	2008-03-28 00:00:00.0
Date achieved compliance:	2008-09-05 00:00:00.0
Violation lead agency:	EPA
Enforcement action:	WRITTEN INFORMAL
Enforcement action date:	2008-08-06 00:00:00.0
Enf. disposition status:	Not reported
Enf. disp. status date:	Not reported
Enforcement lead agency:	EPA
Proposed penalty amount:	Not reported
Final penalty amount:	Not reported
Paid penalty amount:	Not reported

Regulation violated:	Not reported
Area of violation:	State Statute or Regulation
Date violation determined:	2008-03-28 00:00:00.0
Date achieved compliance:	2008-08-21 00:00:00.0
Violation lead agency:	State
Enforcement action:	VERBAL INFORMAL
Enforcement action date:	2008-03-28 00:00:00.0
Enf. disposition status:	Not reported
Enf. disp. status date:	Not reported
Enforcement lead agency:	State
Proposed penalty amount:	Not reported
Final penalty amount:	Not reported
Paid penalty amount:	Not reported

Regulation violated:	Not reported
Area of violation:	Generators - General
Date violation determined:	1986-11-24 00:00:00.0
Date achieved compliance:	1987-02-04 00:00:00.0
Violation lead agency:	State
Enforcement action:	WRITTEN INFORMAL

WMATA METRO BUS GARAGE FOUR MILE RUN ARLINGTON (Continued) **1000101235**

Enforcement action date: 1986-12-08 00:00:00.0
Enf. disposition status: Not reported
Enf. disp. status date: Not reported
Enforcement lead agency: State
Proposed penalty amount: Not reported
Final penalty amount: Not reported
Paid penalty amount: Not reported

Regulation violated: Not reported
Area of violation: Generators - General
Date violation determined: 1986-11-24 00:00:00.0
Date achieved compliance: 1986-12-22 00:00:00.0
Violation lead agency: State
Enforcement action: WRITTEN INFORMAL
Enforcement action date: 1986-12-08 00:00:00.0
Enf. disposition status: Not reported
Enf. disp. status date: Not reported
Enforcement lead agency: State
Proposed penalty amount: Not reported
Final penalty amount: Not reported
Paid penalty amount: Not reported

Evaluation Action Summary:
Evaluation date: 2008-03-28 00:00:00.0
Evaluation: FOCUSED COMPLIANCE INSPECTION
Area of violation: State Statute or Regulation
Date achieved compliance: 2008-08-21 00:00:00.0
Evaluation lead agency: State

Evaluation date: 2008-03-28 00:00:00.0
Evaluation: COMPLIANCE EVALUATION INSPECTION ON-SITE
Area of violation: Generators - Pre-transport
Date achieved compliance: 2008-09-05 00:00:00.0
Evaluation lead agency: EPA

Evaluation date: 2008-03-28 00:00:00.0
Evaluation: COMPLIANCE EVALUATION INSPECTION ON-SITE
Area of violation: Generators - General
Date achieved compliance: 2008-09-05 00:00:00.0
Evaluation lead agency: EPA

Evaluation date: 1987-02-04 00:00:00.0
Evaluation: COMPLIANCE SCHEDULE EVALUATION
Area of violation: Not reported
Date achieved compliance: Not reported
Evaluation lead agency: State

Evaluation date: 1986-11-24 00:00:00.0
Evaluation: COMPLIANCE EVALUATION INSPECTION ON-SITE
Area of violation: Generators - General
Date achieved compliance: 1986-12-22 00:00:00.0
Evaluation lead agency: State

Evaluation date: 1986-11-24 00:00:00.0
Evaluation: COMPLIANCE SCHEDULE EVALUATION
Area of violation: Not reported
Date achieved compliance: Not reported

WMATA METRO BUS GARAGE FOUR MILE RUN ARLINGTON (Continued) **1000101235**

Evaluation lead agency: State

Evaluation date: 1986-11-24 00:00:00.0
Evaluation: COMPLIANCE EVALUATION INSPECTION ON-SITE
Area of violation: Generators - General
Date achieved compliance: 1987-02-04 00:00:00.0
Evaluation lead agency: State

US AIRS (AFS):
Envid: 1000101235
Region Code: 03
County Code: VA013
Programmatic ID: AIR VA0000005101300028
Facility Registry ID: 110001891533
D and B Number: Not reported
Facility Site Name: WMATA METRO BUS GARAGE FOUR MILE RUN ARLINGTON
Primary SIC Code: Not reported
NAICS Code: 488490
Default Air Classification Code: SMI
Facility Type of Ownership Code: NON
Air CMS Category Code: Not reported
HPV Status: Not reported

US AIRS (AFS):
Region Code: 03
Programmatic ID: AIR VA0000005101300028
Facility Registry ID: 110001891533
Air Operating Status Code: OPR
Default Air Classification Code: SMI
Air Program: State Implementation Plan for National Primary and Secondary Ambient Air Quality Standards
Activity Date: 2015-02-26 00:00:00
Activity Status Date: 2015-03-31 16:07:29
Activity Group: Compliance Monitoring
Activity Type: Inspection/Evaluation
Activity Status: Active

Region Code: 03
Programmatic ID: AIR VA0000005101300028
Facility Registry ID: 110001891533
Air Operating Status Code: OPR
Default Air Classification Code: SMI
Air Program: State Implementation Plan for National Primary and Secondary Ambient Air Quality Standards
Activity Date: 1993-06-30 00:00:00
Activity Status Date: Not reported
Activity Group: Compliance Monitoring
Activity Type: Inspection/Evaluation
Activity Status: Not reported

Region Code: 03
Programmatic ID: AIR VA0000005101300028
Facility Registry ID: 110001891533
Air Operating Status Code: OPR
Default Air Classification Code: SMI
Air Program: State Implementation Plan for National Primary and Secondary Ambient Air Quality Standards
Activity Date: 1994-04-26 00:00:00
Activity Status Date: Not reported
Activity Group: Compliance Monitoring
Activity Type: Inspection/Evaluation

WMATA METRO BUS GARAGE FOUR MILE RUN ARLINGTON (Continued) **1000101235**

Activity Status: Not reported

Region Code: 03
Programmatic ID: AIR VA0000005101300028
Facility Registry ID: 110001891533
Air Operating Status Code: OPR
Default Air Classification Code: SMI
Air Program: State Implementation Plan for National Primary and Secondary Ambient Air Quality Standards
Activity Date: 1999-07-22 00:00:00
Activity Status Date: Not reported
Activity Group: Compliance Monitoring
Activity Type: Inspection/Evaluation
Activity Status: Not reported

Region Code: 03
Programmatic ID: AIR VA0000005101300028
Facility Registry ID: 110001891533
Air Operating Status Code: OPR
Default Air Classification Code: SMI
Air Program: State Implementation Plan for National Primary and Secondary Ambient Air Quality Standards
Activity Date: 2002-09-12 00:00:00
Activity Status Date: Not reported
Activity Group: Compliance Monitoring
Activity Type: Inspection/Evaluation
Activity Status: Not reported

Region Code: 03
Programmatic ID: AIR VA0000005101300028
Facility Registry ID: 110001891533
Air Operating Status Code: OPR
Default Air Classification Code: SMI
Air Program: State Implementation Plan for National Primary and Secondary Ambient Air Quality Standards
Activity Date: 2002-10-29 00:00:00
Activity Status Date: Not reported
Activity Group: Compliance Monitoring
Activity Type: Inspection/Evaluation
Activity Status: Not reported

Region Code: 03
Programmatic ID: AIR VA0000005101300028
Facility Registry ID: 110001891533
Air Operating Status Code: OPR
Default Air Classification Code: SMI
Air Program: State Implementation Plan for National Primary and Secondary Ambient Air Quality Standards
Activity Date: 2003-09-09 00:00:00
Activity Status Date: Not reported
Activity Group: Compliance Monitoring
Activity Type: Inspection/Evaluation
Activity Status: Not reported

Region Code: 03
Programmatic ID: AIR VA0000005101300028
Facility Registry ID: 110001891533
Air Operating Status Code: OPR
Default Air Classification Code: SMI
Air Program: State Implementation Plan for National Primary and Secondary Ambient Air Quality Standards
Activity Date: 2004-07-19 00:00:00

WMATA METRO BUS GARAGE FOUR MILE RUN ARLINGTON (Continued) **1000101235**

Activity Status Date:	Not reported
Activity Group:	Compliance Monitoring
Activity Type:	Inspection/Evaluation
Activity Status:	Not reported

Region Code:	03
Programmatic ID:	AIR VA0000005101300028
Facility Registry ID:	110001891533
Air Operating Status Code:	OPR
Default Air Classification Code:	SMI
Air Program:	State Implementation Plan for National Primary and Secondary Ambient Air Quality Standards
Activity Date:	2006-10-31 00:00:00
Activity Status Date:	Not reported
Activity Group:	Compliance Monitoring
Activity Type:	Inspection/Evaluation
Activity Status:	Not reported

Region Code:	03
Programmatic ID:	AIR VA0000005101300028
Facility Registry ID:	110001891533
Air Operating Status Code:	OPR
Default Air Classification Code:	SMI
Air Program:	State Implementation Plan for National Primary and Secondary Ambient Air Quality Standards
Activity Date:	2009-10-19 00:00:00
Activity Status Date:	Not reported
Activity Group:	Compliance Monitoring
Activity Type:	Inspection/Evaluation
Activity Status:	Not reported

Region Code:	03
Programmatic ID:	AIR VA0000005101300028
Facility Registry ID:	110001891533
Air Operating Status Code:	OPR
Default Air Classification Code:	SMI
Air Program:	State Implementation Plan for National Primary and Secondary Ambient Air Quality Standards
Activity Date:	2011-03-03 00:00:00
Activity Status Date:	Not reported
Activity Group:	Compliance Monitoring
Activity Type:	Inspection/Evaluation
Activity Status:	Not reported

Region Code:	03
Programmatic ID:	AIR VA0000005101300028
Facility Registry ID:	110001891533
Air Operating Status Code:	OPR
Default Air Classification Code:	SMI
Air Program:	State Implementation Plan for National Primary and Secondary Ambient Air Quality Standards
Activity Date:	2013-02-25 00:00:00
Activity Status Date:	Not reported
Activity Group:	Compliance Monitoring
Activity Type:	Inspection/Evaluation
Activity Status:	Not reported

Region Code:	03
Programmatic ID:	AIR VA0000005101300028
Facility Registry ID:	110001891533
Air Operating Status Code:	OPR

WMATA METRO BUS GARAGE FOUR MILE RUN ARLINGTON (Continued) **1000101235**

Default Air Classification Code: SMI
Air Program: State Implementation Plan for National Primary and Secondary Ambient Air Quality Standards
Activity Date: 2013-03-05 00:00:00
Activity Status Date: Not reported
Activity Group: Compliance Monitoring
Activity Type: Inspection/Evaluation
Activity Status: Not reported

Region Code: 03
Programmatic ID: AIR VA0000005101300028
Facility Registry ID: 110001891533
Air Operating Status Code: OPR
Default Air Classification Code: SMI
Air Program: State Implementation Plan for National Primary and Secondary Ambient Air Quality Standards
Activity Date: 2014-03-04 00:00:00
Activity Status Date: Not reported
Activity Group: Compliance Monitoring
Activity Type: Inspection/Evaluation
Activity Status: Not reported

US AIRS MINOR:
Envid: 1000101235
Region Code: 03
Programmatic ID: AIR VA0000005101344005
Facility Registry ID: 110001891533
D and B Number: Not reported
Primary SIC Code: 4111
NAICS Code: 485111
Default Air Classification Code: MIN
Facility Type of Ownership Code: CTG
Air CMS Category Code: Not reported
HPV Status: Not reported

US AIRS MINOR:
Region Code: 03
Programmatic ID: AIR VA0000005101344005
Facility Registry ID: 110001891533
Air Operating Status Code: OPR
Default Air Classification Code: MIN
Air Program: Stratospheric Ozone Protection
Activity Date: 1998-03-25 00:00:00
Activity Status Date: Not reported
Activity Group: Compliance Monitoring
Activity Type: Inspection/Evaluation
Activity Status: Not reported

US AIRS MINOR:
Envid: 1000101235
Region Code: 03
Programmatic ID: AIR VA0000005101344005
Facility Registry ID: 110001891533
D and B Number: Not reported
Primary SIC Code: 4111
NAICS Code: 485111
Default Air Classification Code: MIN

WMATA METRO BUS GARAGE FOUR MILE RUN ARLINGTON (Continued) **1000101235**

Facility Type of Ownership Code: CTG
Air CMS Category Code: Not reported
HPV Status: Not reported

US AIRS MINOR:
Region Code: 03
Programmatic ID: AIR VA0000005101344005
Facility Registry ID: 110001891533
Air Operating Status Code: OPR
Default Air Classification Code: MIN
Air Program: Stratospheric Ozone Protection
Activity Date: 1998-03-25 00:00:00
Activity Status Date: Not reported
Activity Group: Compliance Monitoring
Activity Type: Inspection/Evaluation
Activity Status: Not reported

FINDS:
Registry ID: 110001891533
Facility URL: http://ofmpub.epa.gov/enviro/fii_query_detail.disp_program_facility?p_registry_id=110001891533

Environmental Interest/Information System:
AFS (Aerometric Information Retrieval System (AIRS) Facility Subsystem) replaces the former Compliance Data System (CDS), the National Emission Data System (NEDS), and the Storage and Retrieval of Aerometric Data (SAROAD). AIRS is the national repository for information concerning airborne pollution in the United States. AFS is used to track emissions and compliance data from industrial plants. AFS data are utilized by states to prepare State Implementation Plans to comply with regulatory programs and by EPA as an input for the estimation of total national emissions. AFS is undergoing a major redesign to support facility operating permits required under Title V of the Clean Air Act.
AIR SYNTHETIC MINOR
CEDS (Virginia - Comprehensive Environmental Data System) is the Department of Environmental Quality's (DEQ) electronic data system for maintaining databases on sources of pollutants in all media.
RCRAInfo is a national information system that supports the Resource Conservation and Recovery Act (RCRA) program through the tracking of events and activities related to facilities that generate, transport, and treat, store, or dispose of hazardous waste. RCRAInfo allows RCRA program staff to track the notification, permit, compliance, and corrective action activities required under RCRA.
HAZARDOUS WASTE BIENNIAL REPORTER
AIR MINOR
ICIS (Integrated Compliance Information System) is the Integrated Compliance Information System and provides a database that, when complete, will contain integrated Enforcement and Compliance information across most of EPA's programs. The vision for ICIS is to replace EPA's independent databases that contain Enforcement data with a single repository for that information. Currently, ICIS contains all Federal Administrative and Judicial enforcement actions. This information is maintained in ICIS by EPA in the Regional offices and it Headquarters. A future release of ICIS will replace the Permit Compliance System (PCS) which supports the NPDES and will integrate that information with Federal actions already in the system. ICIS also

WMATA METRO BUS GARAGE FOUR MILE RUN ARLINGTON (Continued) **1000101235**

has the capability to track other activities occurring in the Region that support Compliance and Enforcement programs. These include; Incident Tracking, Compliance Assistance, and Compliance Monitoring.

Click this hyperlink while viewing on your computer to access additional FINDS: detail in the EDR Site Report.

NY MANIFEST:

Name:	WMATA
Address:	3501 S. GLEBE RD
City,State,Zip:	ARLINGTON, VA 22202
Country:	USA
EPA ID:	VAD981112022
Facility Status:	Not reported
Location Address 1:	3501 SOUTH GLEBE ROAD
Code:	BP
Location Address 2:	Not reported
Total Tanks:	Not reported
Location City:	ARLINGTON
Location State:	VA
Location Zip:	22202
Location Zip 4:	Not reported

NY MANIFEST:

EPAID:	VAD981112022
Mailing Name:	WMATA
Mailing Contact:	WMATA
Mailing Address 1:	3501 SOUTH GLEBE ROAD
Mailing Address 2:	Not reported
Mailing City:	ARLINGTON
Mailing State:	VA
Mailing Zip:	22202
Mailing Zip 4:	Not reported
Mailing Country:	USA
Mailing Phone:	0000000000

NY MANIFEST:

Document ID:	NYC1221219
Manifest Status:	C
seq:	Not reported
Year:	1991
Trans1 State ID:	056408536
Trans2 State ID:	Not reported
Generator Ship Date:	09/20/1991
Trans1 Recv Date:	09/20/1991
Trans2 Recv Date:	/ /
TSD Site Recv Date:	09/27/1991
Part A Recv Date:	10/02/1991
Part B Recv Date:	10/08/1991
Generator EPA ID:	VAD981112022
Trans1 EPA ID:	ILD051060408
Trans2 EPA ID:	Not reported
TSDF ID 1:	NYD980753784
TSDF ID 2:	Not reported
Manifest Tracking Number:	Not reported
Import Indicator:	Not reported
Export Indicator:	Not reported
Discr Quantity Indicator:	Not reported

WMATA METRO BUS GARAGE FOUR MILE RUN ARLINGTON (Continued) **1000101235**

Discr Type Indicator:	Not reported
Discr Residue Indicator:	Not reported
Discr Partial Reject Indicator:	Not reported
Discr Full Reject Indicator:	Not reported
Manifest Ref Number:	Not reported
Alt Facility RCRA ID:	Not reported
Alt Facility Sign Date:	Not reported
MGMT Method Type Code:	Not reported
Waste Code:	F005 - UNKNOWN
Waste Code:	Not reported
Waste Code:	Not reported
Waste Code:	Not reported
Waste Code:	Not reported
Waste Code:	Not reported
Quantity:	00027
Units:	P - Pounds
Number of Containers:	001
Container Type:	DM - Metal drums, barrels
Handling Method:	B Incineration, heat recovery, burning.
Specific Gravity:	100

Manifest Details:

Year:	2013
Manifest Number:	006953788JJK
Manifest Type:	TSD Copy
Generator EPA Id:	VAD981112022
Generator Date:	01/14/2013
Mailing Address:	Not reported
Mailing City,St,Zip:	Not reported
Contact Name:	Not reported
Contact Phone:	Not reported
TSD EPA Id:	Not reported
TSD Date:	Not reported
TSD Facility Name:	Cycle Chem Inc
TSD Facility Address:	550 Industrial Rd
TSD Facility City:	Lewisberry
TSD Facility State:	PA
Facility Telephone:	Not reported
Page Number:	1
Line Number:	1
Waste Number:	F002
Container Number:	1
Container Type:	Metal drums, barrels, kegs
Waste Quantity:	200
Unit:	Pounds
Handling Code:	Not reported
TSP EPA Id:	PAD067098822
Date TSP Sig:	Not reported

Year:	2012
Manifest Number:	008981235JJK
Manifest Type:	TSD Copy
Generator EPA Id:	VAD981112022
Generator Date:	02/09/2012
Mailing Address:	Not reported
Mailing City,St,Zip:	Not reported

WMATA METRO BUS GARAGE FOUR MILE RUN ARLINGTON (Continued) **1000101235**

Contact Name:	Not reported
Contact Phone:	Not reported
TSD EPA Id:	Not reported
TSD Date:	Not reported
TSD Facility Name:	CYCLE CHEM INC
TSD Facility Address:	550 INDUSTRIAL DR
TSD Facility City:	LEWISBERRY
TSD Facility State:	PA
Facility Telephone:	Not reported
Page Number:	1
Line Number:	1
Waste Number:	NONE
Container Number:	8
Container Type:	Metal drums, barrels, kegs
Waste Quantity:	800
Unit:	Pounds
Handling Code:	Not reported
TSP EPA Id:	PAD067098822
Date TSP Sig:	Not reported

Year:	2012
Manifest Number:	008981235JJK
Manifest Type:	TSD Copy
Generator EPA Id:	VAD981112022
Generator Date:	02/09/2012
Mailing Address:	Not reported
Mailing City,St,Zip:	Not reported
Contact Name:	Not reported
Contact Phone:	Not reported
TSD EPA Id:	Not reported
TSD Date:	Not reported
TSD Facility Name:	CYCLE CHEM INC
TSD Facility Address:	550 INDUSTRIAL DR
TSD Facility City:	LEWISBERRY
TSD Facility State:	PA
Facility Telephone:	Not reported
Page Number:	1
Line Number:	2
Waste Number:	D001
Container Number:	2
Container Type:	Metal drums, barrels, kegs
Waste Quantity:	400
Unit:	Pounds
Handling Code:	Not reported
TSP EPA Id:	PAD067098822
Date TSP Sig:	Not reported

Year:	2012
Manifest Number:	006953712JJK
Manifest Type:	TSD Copy
Generator EPA Id:	VAD981112022
Generator Date:	12/11/2012
Mailing Address:	Not reported
Mailing City,St,Zip:	Not reported
Contact Name:	Not reported
Contact Phone:	Not reported
TSD EPA Id:	Not reported

WMATA METRO BUS GARAGE FOUR MILE RUN ARLINGTON (Continued) **1000101235**

TSD Date:	Not reported
TSD Facility Name:	CYCLE CHEM INC
TSD Facility Address:	550 INDUSTRIAL DR
TSD Facility City:	LEWISBERRY
TSD Facility State:	PA
Facility Telephone:	Not reported
Page Number:	1
Line Number:	1
Waste Number:	D001
Container Number:	1
Container Type:	Metal drums, barrels, kegs
Waste Quantity:	250
Unit:	Pounds
Handling Code:	Not reported
TSP EPA Id:	PAD067098822
Date TSP Sig:	Not reported
Year:	2010
Manifest Number:	006499355JJK
Manifest Type:	TSD Copy
Generator EPA Id:	VAD981112022
Generator Date:	11/19/2010
Mailing Address:	Not reported
Mailing City,St,Zip:	Not reported
Contact Name:	Not reported
Contact Phone:	NULL
TSD EPA Id:	PAD067098822
TSD Date:	Not reported
TSD Facility Name:	CYCLE CHEM INC
TSD Facility Address:	550 INDUSTRIAL DRIVE
TSD Facility City:	LEWISBERRY
TSD Facility State:	PA
Facility Telephone:	Not reported
Page Number:	1
Line Number:	1
Waste Number:	NONE
Container Number:	5
Container Type:	Metal drums, barrels, kegs
Waste Quantity:	400
Unit:	Pounds
Handling Code:	Not reported
TSP EPA Id:	Not reported
Date TSP Sig:	Not reported
Year:	2010
Manifest Number:	006499355JJK
Manifest Type:	TSD Copy
Generator EPA Id:	VAD981112022
Generator Date:	11/19/2010
Mailing Address:	Not reported
Mailing City,St,Zip:	Not reported
Contact Name:	Not reported
Contact Phone:	NULL
TSD EPA Id:	PAD067098822
TSD Date:	Not reported
TSD Facility Name:	CYCLE CHEM INC
TSD Facility Address:	550 INDUSTRIAL DRIVE

WMATA METRO BUS GARAGE FOUR MILE RUN ARLINGTON (Continued) **1000101235**

TSD Facility City:	LEWISBERRY
TSD Facility State:	PA
Facility Telephone:	Not reported
Page Number:	1
Line Number:	2
Waste Number:	D001
Container Number:	1
Container Type:	Metal drums, barrels, kegs
Waste Quantity:	50
Unit:	Pounds
Handling Code:	Not reported
TSP EPA Id:	Not reported
Date TSP Sig:	Not reported

Year:	2010
Manifest Number:	006499355JJK
Manifest Type:	TSD Copy
Generator EPA Id:	VAD981112022
Generator Date:	11/19/2010
Mailing Address:	Not reported
Mailing City,St,Zip:	Not reported
Contact Name:	Not reported
Contact Phone:	NULL
TSD EPA Id:	PAD067098822
TSD Date:	Not reported
TSD Facility Name:	CYCLE CHEM INC
TSD Facility Address:	550 INDUSTRIAL DRIVE
TSD Facility City:	LEWISBERRY
TSD Facility State:	PA
Facility Telephone:	Not reported
Page Number:	1
Line Number:	2
Waste Number:	D018
Container Number:	1
Container Type:	Metal drums, barrels, kegs
Waste Quantity:	50
Unit:	Pounds
Handling Code:	Not reported
TSP EPA Id:	Not reported
Date TSP Sig:	Not reported

Year:	2010
Manifest Number:	006497446JJK
Manifest Type:	TSD Copy
Generator EPA Id:	VAD981112022
Generator Date:	06/21/2010
Mailing Address:	Not reported
Mailing City,St,Zip:	Not reported
Contact Name:	Not reported
Contact Phone:	NULL
TSD EPA Id:	PAD067098822
TSD Date:	Not reported
TSD Facility Name:	CYCLE CHEM INC
TSD Facility Address:	550 INDUSTRIAL DRIVE
TSD Facility City:	LEWISBERRY
TSD Facility State:	PA
Facility Telephone:	Not reported

WMATA METRO BUS GARAGE FOUR MILE RUN ARLINGTON (Continued) **1000101235**

Page Number:	1
Line Number:	2
Waste Number:	F002
Container Number:	1
Container Type:	Metal drums, barrels, kegs
Waste Quantity:	50
Unit:	Pounds
Handling Code:	Not reported
TSP EPA Id:	Not reported
Date TSP Sig:	Not reported

Year:	2010
Manifest Number:	006497446JJK
Manifest Type:	TSD Copy
Generator EPA Id:	VAD981112022
Generator Date:	06/21/2010
Mailing Address:	Not reported
Mailing City,St,Zip:	Not reported
Contact Name:	Not reported
Contact Phone:	NULL
TSD EPA Id:	PAD067098822
TSD Date:	Not reported
TSD Facility Name:	CYCLE CHEM INC
TSD Facility Address:	550 INDUSTRIAL DRIVE
TSD Facility City:	LEWISBERRY
TSD Facility State:	PA
Facility Telephone:	Not reported
Page Number:	1
Line Number:	1
Waste Number:	NONE
Container Number:	2
Container Type:	Metal drums, barrels, kegs
Waste Quantity:	400
Unit:	Pounds
Handling Code:	Not reported
TSP EPA Id:	Not reported
Date TSP Sig:	Not reported

Year:	2009
Manifest Number:	003050204JJK
Manifest Type:	TSD Copy
Generator EPA Id:	VAD981112022
Generator Date:	10/13/2009
Mailing Address:	Not reported
Mailing City,St,Zip:	Not reported
Contact Name:	Not reported
Contact Phone:	NULL
TSD EPA Id:	PAD067098822
TSD Date:	Not reported
TSD Facility Name:	CYCLE CHEM INC
TSD Facility Address:	550 INDUSTRIAL DRIVE
TSD Facility City:	LEWISBERRY
TSD Facility State:	PA
Facility Telephone:	Not reported
Page Number:	1
Line Number:	1
Waste Number:	NONE

WMATA METRO BUS GARAGE FOUR MILE RUN ARLINGTON (Continued) **1000101235**

Container Number:	9
Container Type:	Metal drums, barrels, kegs
Waste Quantity:	1800
Unit:	Pounds
Handling Code:	Not reported
TSP EPA Id:	Not reported
Date TSP Sig:	Not reported

Click this hyperlink while viewing on your computer to access
10 additional PA_MANIFEST: record(s) in the EDR Site Report.

I38 **WMATA - FOUR MILE RUN BUS GARAGE** **VA LTANKS** **U003698634**
ENE **3501 S GLEBE RD** **VA UST** **N/A**
1/8-1/4 **ARLINGTON, VA 22202** **VA AST**
0.179 mi. **VA Financial Assurance**
946 ft. **Site 3 of 3 in cluster I**

Relative:
Higher

Actual:
16 ft.

LTANKS:

Name:	WMATA - FOUR MILE RUN BUS GARAGE
Address:	3501 S GLEBE RD
City,State,Zip:	ARLINGTON, VA 22202
City,State,Zip:	ARLINGTON, VA 22202
Region:	NRO
CEDS Facility Id:	200000080423
Case Status:	**Closed**
Pollution Complaint #:	20003332
Reported:	05/01/2000
Case Closed Date:	09/26/2006
Program:	RP Lead
Federally Regulated UST (Y/N):	Y
Regulated Petroleum UST (1):	Y
Excluded UST (1):	N
Deferred UST (1):	N
Partially Deferred UST (1):	N
Exempt 1 UST (2):	N
Exempt 2 Heating Oil UST (2):	N
Small Heating Oil AST (2):	N
Regulated AST (3):	N
Unregulated AST (3):	N
Other Y/N:	N
Unknown Y/N:	N
Other Description:	Not reported
Heating Oil Category:	Not reported

Name:	WMATA - FOUR MILE RUN BUS GARAGE
Address:	3501 S GLEBE RD
City,State,Zip:	ARLINGTON, VA 22202
City,State,Zip:	ARLINGTON, VA 22202
Region:	NRO
CEDS Facility Id:	200000080423
Case Status:	**Closed**
Pollution Complaint #:	19954213
Reported:	03/10/1995
Case Closed Date:	10/16/1995
Program:	RP Lead
Federally Regulated UST (Y/N):	Y
Regulated Petroleum UST (1):	Y
Excluded UST (1):	N

WMATA - FOUR MILE RUN BUS GARAGE (Continued) **U003698634**

Deferred UST (1):	N
Partially Deferred UST (1):	N
Exempt 1 UST (2):	N
Exempt 2 Heating Oil UST (2):	N
Small Heating Oil AST (2):	N
Regulated AST (3):	N
Unregulated AST (3):	N
Other Y/N:	N
Unknown Y/N:	N
Other Description:	Not reported
Heating Oil Category:	Not reported

Name:	WMATA - BUS GARAGE
Address:	3501 S GLEBE RD
City,State,Zip:	ARLINGTON, VA 22202
City,State,Zip:	ARLINGTON, VA 22202
Region:	NRO
CEDS Facility Id:	200000080423
Case Status:	**Closed**
Pollution Complaint #:	19954067
Reported:	09/27/1994
Case Closed Date:	04/21/1995
Program:	RP Lead
Federally Regulated UST (Y/N):	Y
Regulated Petroleum UST (1):	Y
Excluded UST (1):	N
Deferred UST (1):	N
Partially Deferred UST (1):	N
Exempt 1 UST (2):	N
Exempt 2 Heating Oil UST (2):	N
Small Heating Oil AST (2):	N
Regulated AST (3):	N
Unregulated AST (3):	N
Other Y/N:	N
Unknown Y/N:	N
Other Description:	Not reported
Heating Oil Category:	Not reported

Name:	WMATA - FOUR MILE RUN BUS GARAGE
Address:	3501 S GLEBE RD
City,State,Zip:	ARLINGTON, VA 22202
City,State,Zip:	ARLINGTON, VA 22202
Region:	NRO
CEDS Facility Id:	200000080423
Case Status:	**Closed**
Pollution Complaint #:	19932366
Reported:	05/27/1993
Case Closed Date:	08/03/2006
Program:	RP Lead
Federally Regulated UST (Y/N):	N
Regulated Petroleum UST (1):	N
Excluded UST (1):	N
Deferred UST (1):	N
Partially Deferred UST (1):	N
Exempt 1 UST (2):	N
Exempt 2 Heating Oil UST (2):	N
Small Heating Oil AST (2):	N

WMATA - FOUR MILE RUN BUS GARAGE (Continued) **U003698634**

Regulated AST (3):	N
Unregulated AST (3):	N
Other Y/N:	N
Unknown Y/N:	N
Other Description:	Not reported
Heating Oil Category:	Not reported

Name:	WMATA - FOUR MILE RUN BUS GARAGE
Address:	3501 S GLEBE RD
City,State,Zip:	ARLINGTON, VA 22202
City,State,Zip:	ARLINGTON, VA 22202
Region:	NRO
CEDS Facility Id:	200000080423
Case Status:	**Closed**
Pollution Complaint #:	19931087
Reported:	12/01/1992
Case Closed Date:	10/16/1995
Program:	RP Lead
Federally Regulated UST (Y/N):	Y
Regulated Petroleum UST (1):	Y
Excluded UST (1):	N
Deferred UST (1):	N
Partially Deferred UST (1):	N
Exempt 1 UST (2):	N
Exempt 2 Heating Oil UST (2):	N
Small Heating Oil AST (2):	N
Regulated AST (3):	N
Unregulated AST (3):	N
Other Y/N:	N
Unknown Y/N:	N
Other Description:	Not reported
Heating Oil Category:	Not reported

Name:	WMATA - FOUR MILE RUN BUS GARAGE
Address:	3501 S GLEBE RD
City,State,Zip:	ARLINGTON, VA 22202
City,State,Zip:	ARLINGTON, VA 22202
Region:	NRO
CEDS Facility Id:	200000080423
Case Status:	**Closed**
Pollution Complaint #:	19930012
Reported:	07/02/1992
Case Closed Date:	09/26/2006
Program:	RP Lead
Federally Regulated UST (Y/N):	Y
Regulated Petroleum UST (1):	Y
Excluded UST (1):	N
Deferred UST (1):	N
Partially Deferred UST (1):	N
Exempt 1 UST (2):	N
Exempt 2 Heating Oil UST (2):	N
Small Heating Oil AST (2):	N
Regulated AST (3):	N
Unregulated AST (3):	N
Other Y/N:	N
Unknown Y/N:	N
Other Description:	Not reported

WMATA - FOUR MILE RUN BUS GARAGE (Continued) **U003698634**

Heating Oil Category:	Not reported

Name:	WMATA - FOUR MILE RUN BUS GARAGE
Address:	3501 S GLEBE RD
City,State,Zip:	ARLINGTON, VA 22202
City,State,Zip:	ARLINGTON, VA 22202
Region:	NRO
CEDS Facility Id:	200000080423
Case Status:	**Closed**
Pollution Complaint #:	19922175
Reported:	05/14/1992
Case Closed Date:	10/16/1995
Program:	RP Lead
Federally Regulated UST (Y/N):	Y
Regulated Petroleum UST (1):	Y
Excluded UST (1):	N
Deferred UST (1):	N
Partially Deferred UST (1):	N
Exempt 1 UST (2):	N
Exempt 2 Heating Oil UST (2):	N
Small Heating Oil AST (2):	N
Regulated AST (3):	N
Unregulated AST (3):	N
Other Y/N:	N
Unknown Y/N:	N
Other Description:	Not reported
Heating Oil Category:	Not reported

Facility:

Name:	WMATA - FOUR MILE RUN BUS GARAGE
Address:	3501 S GLEBE RD
City,State,Zip:	ARLINGTON, VA 22202
Facility Id:	3011334
Facility Type:	LOCAL
CEDS Facility ID:	200000080423

Owner:

Owner Id:	33042
Owner Name:	Washington Metro Area Transit Authority
Owner Address:	600 Fifth St NW
Owner Address2:	Not reported
Owner City, State, Zip:	Washington, DC 20001
Owner Type:	LOCAL
Number of Active AST:	2
Number of Active UST:	7
Number of Inactive AST:	0
Number of Inactive UST:	13

UST:

Facility ID:	3011334
Federally Regulated:	Yes

Tank Number:	1
Tank Capacity:	20000
Tank Contents:	DIESEL
Tank Status:	**CURR IN USE**
Tank Type:	UST

WMATA - FOUR MILE RUN BUS GARAGE (Continued) **U003698634**

Tank Material:

Install Date:	3/1/1995
Tank Materials: Bare Steel	No
Tank Materials: Cath Protect Steel	No
Tank Materials: Epoxy Steel	No
Tank Materials: Fiberglass	Yes
Tank Materials: Concrete	No
Tank Materials: Composite	No
Tank Materials: Double Walled	Yes
Tank Materials: Lined Interior	No
Tank Materials: Excav Liner	No
Tank Materials: Insulated Tank Jacket	No
Tank Materials: Repaired	No
Tank Materials: Unknown	No
Tank Materials: Other	No
Tank Materials: Other Note	Not reported

Release Detection:

Tank Release Detection: Leak Deferred	No
Tank Release Detection: Manual Gauge	No
Tank Release Detection: Auto Gauge	Yes
Tank Release Detection:Tank Tightness	Yes
Tank Release Detection: Vapor Monitor	No
Tank Release Detection: Inventory	Yes
Tank Release Detection: Stat Invent Recon	No
Tank Release Detection: Spill Install	Yes
Tank Release Detection: Overfill Install	Not reported
Tank Release Detection: Groundwater	No
Tank Release Detection: Int Sec Containment	No
Tank Release Detection: Int Double Walled	Yes
Tank Release Detection: Other Method	No
Tank Release Detection: Other Note	Not reported
Pipe Release Detection: Leak Deferred	Not reported
Pipe Release Detection: Autoleak	Not reported
Pipe Release Detection: Line Tightness	Yes
Pipe Release Detection: Stat Invent Recon	No
Pipe Release Detection: Groundwater	No
Pipe Release Detection: Int Sec Containment	Yes
Pipe Release Det: Interior Double Walled	No
Pipe Release Detection: Other Method	No
Pipe Release Detection: Other Note	Not reported

Pipe Type:	PRESSURE
Pipe Materials: Bare Steel	No
Pipe Materials: Galvanized Steel	No
Pipe Materials: Copper	No
Pipe Materials: Fiberglass	Yes
Pipe Materials: Cath Protect	No
Pipe Materials: Double Walled	Yes
Pipe Materials: Sec Containment	No
Pipe Materials: Repaired	No
Pipe Materials: Unknown	No
Pipe Materials: Other	No
Pipe Materials: Other Note	Not reported

WMATA - FOUR MILE RUN BUS GARAGE (Continued) **U003698634**

Facility ID:	3011334
Federally Regulated:	Yes
Tank Number:	2
Tank Capacity:	20000
Tank Contents:	DIESEL
Tank Status:	**CURR IN USE**
Tank Type:	UST

Tank Material:

Install Date:	3/1/1995
Tank Materials: Bare Steel	No
Tank Materials: Cath Protect Steel	No
Tank Materials: Epoxy Steel	No
Tank Materials: Fiberglass	Yes
Tank Materials: Concrete	No
Tank Materials: Composite	No
Tank Materials: Double Walled	Yes
Tank Materials: Lined Interior	No
Tank Materials: Excav Liner	No
Tank Materials: Insulated Tank Jacket	No
Tank Materials: Repaired	No
Tank Materials: Unknown	No
Tank Materials: Other	No
Tank Materials: Other Note	Not reported

Release Detection:

Tank Release Detection: Leak Deferred	No
Tank Release Detection: Manual Gauge	No
Tank Release Detection: Auto Gauge	Yes
Tank Release Detection:Tank Tightness	Yes
Tank Release Detection: Vapor Monitor	No
Tank Release Detection: Inventory	Yes
Tank Release Detection: Stat Invent Recon	No
Tank Release Detection: Spill Install	Yes
Tank Release Detection: Overfill Install	Not reported
Tank Release Detection: Groundwater	No
Tank Release Detection: Int Sec Containment	No
Tank Release Detection: Int Double Walled	Yes
Tank Release Detection: Other Method	No
Tank Release Detection: Other Note	Not reported
Pipe Release Detection: Leak Deferred	Not reported
Pipe Release Detection: Autoleak	Not reported
Pipe Release Detection: Line Tightness	Yes
Pipe Release Detection: Stat Invent Recon	No
Pipe Release Detection: Groundwater	No
Pipe Release Detection: Int Sec Containment	Yes
Pipe Release Det: Interior Double Walled	No
Pipe Release Detection: Other Method	No
Pipe Release Detection: Other Note	Not reported
Pipe Type:	PRESSURE
Pipe Materials: Bare Steel	No
Pipe Materials: Galvanized Steel	No
Pipe Materials: Copper	No
Pipe Materials: Fiberglass	Yes
Pipe Materials: Cath Protect	No

WMATA - FOUR MILE RUN BUS GARAGE (Continued) **U003698634**

Pipe Materials: Double Walled	Yes
Pipe Materials: Sec Containment	No
Pipe Materials: Repaired	No
Pipe Materials: Unknown	No
Pipe Materials: Other	No
Pipe Materials: Other Note	Not reported

Facility ID:	3011334
Federally Regulated:	Yes
Tank Number:	3
Tank Capacity:	10000
Tank Contents:	GASOLINE
Tank Status:	**CURR IN USE**
Tank Type:	UST

Tank Material:

Install Date:	3/1/1995
Tank Materials: Bare Steel	No
Tank Materials: Cath Protect Steel	No
Tank Materials: Epoxy Steel	No
Tank Materials: Fiberglass	Yes
Tank Materials: Concrete	No
Tank Materials: Composite	No
Tank Materials: Double Walled	Yes
Tank Materials: Lined Interior	No
Tank Materials: Excav Liner	No
Tank Materials: Insulated Tank Jacket	No
Tank Materials: Repaired	No
Tank Materials: Unknown	No
Tank Materials: Other	No
Tank Materials: Other Note	Not reported

Release Detection:

Tank Release Detection: Leak Deferred	No
Tank Release Detection: Manual Gauge	No
Tank Release Detection: Auto Gauge	Yes
Tank Release Detection:Tank Tightness	Yes
Tank Release Detection: Vapor Monitor	No
Tank Release Detection: Inventory	Yes
Tank Release Detection: Stat Invent Recon	No
Tank Release Detection: Spill Install	Yes
Tank Release Detection: Overfill Install	Not reported
Tank Release Detection: Groundwater	No
Tank Release Detection: Int Sec Containment	No
Tank Release Detection: Int Double Walled	Yes
Tank Release Detection: Other Method	No
Tank Release Detection: Other Note	Not reported
Pipe Release Detection: Leak Deferred	Not reported
Pipe Release Detection: Autoleak	Not reported
Pipe Release Detection: Line Tightness	Yes
Pipe Release Detection: Stat Invent Recon	No
Pipe Release Detection: Groundwater	No
Pipe Release Detection: Int Sec Containment	Yes
Pipe Release Det: Interior Double Walled	No
Pipe Release Detection: Other Method	No

WMATA - FOUR MILE RUN BUS GARAGE (Continued) **U003698634**

Pipe Release Detection: Other Note	Not reported
Pipe Type:	PRESSURE
Pipe Materials: Bare Steel	No
Pipe Materials: Galvanized Steel	No
Pipe Materials: Copper	No
Pipe Materials: Fiberglass	Yes
Pipe Materials: Cath Protect	No
Pipe Materials: Double Walled	Yes
Pipe Materials: Sec Containment	No
Pipe Materials: Repaired	No
Pipe Materials: Unknown	No
Pipe Materials: Other	No
Pipe Materials: Other Note	Not reported
Facility ID:	3011334
Federally Regulated:	No
Tank Number:	4
Tank Capacity:	10000
Tank Contents:	HEATING OIL
Tank Status:	**PERM OUT OF USE**
Tank Type:	UST

Tank Material:

Install Date:	4/1/1995
Tank Materials: Bare Steel	No
Tank Materials: Cath Protect Steel	No
Tank Materials: Epoxy Steel	No
Tank Materials: Fiberglass	Yes
Tank Materials: Concrete	No
Tank Materials: Composite	No
Tank Materials: Double Walled	Yes
Tank Materials: Lined Interior	No
Tank Materials: Excav Liner	No
Tank Materials: Insulated Tank Jacket	No
Tank Materials: Repaired	No
Tank Materials: Unknown	No
Tank Materials: Other	No
Tank Materials: Other Note	Not reported

Release Detection:

Tank Release Detection: Leak Deferred	No
Tank Release Detection: Manual Gauge	No
Tank Release Detection: Auto Gauge	Yes
Tank Release Detection:Tank Tightness	Yes
Tank Release Detection: Vapor Monitor	No
Tank Release Detection: Inventory	Yes
Tank Release Detection: Stat Invent Recon	No
Tank Release Detection: Spill Install	Yes
Tank Release Detection: Overfill Install	Yes
Tank Release Detection: Groundwater	No
Tank Release Detection: Int Sec Containment	No
Tank Release Detection: Int Double Walled	Yes
Tank Release Detection: Other Method	No
Tank Release Detection: Other Note	Not reported

WMATA - FOUR MILE RUN BUS GARAGE (Continued) **U003698634**

Pipe Release Detection: Leak Deferred	Not reported
Pipe Release Detection: Autoleak	Not reported
Pipe Release Detection: Line Tightness	Yes
Pipe Release Detection: Stat Invent Recon	No
Pipe Release Detection: Groundwater	No
Pipe Release Detection: Int Sec Containment	Yes
Pipe Release Det: Interior Double Walled	No
Pipe Release Detection: Other Method	No
Pipe Release Detection: Other Note	Not reported
Pipe Type:	PRESSURE
Pipe Materials: Bare Steel	No
Pipe Materials: Galvanized Steel	No
Pipe Materials: Copper	No
Pipe Materials: Fiberglass	Yes
Pipe Materials: Cath Protect	No
Pipe Materials: Double Walled	Yes
Pipe Materials: Sec Containment	No
Pipe Materials: Repaired	No
Pipe Materials: Unknown	No
Pipe Materials: Other	No
Pipe Materials: Other Note	Not reported
Facility ID:	3011334
Federally Regulated:	Yes
Tank Number:	5
Tank Capacity:	10000
Tank Contents:	MOTOR OIL
Tank Status:	**CURR IN USE**
Tank Type:	UST

Tank Material:

Install Date:	4/1/1995
Tank Materials: Bare Steel	No
Tank Materials: Cath Protect Steel	No
Tank Materials: Epoxy Steel	No
Tank Materials: Fiberglass	Yes
Tank Materials: Concrete	No
Tank Materials: Composite	No
Tank Materials: Double Walled	Yes
Tank Materials: Lined Interior	No
Tank Materials: Excav Liner	No
Tank Materials: Insulated Tank Jacket	No
Tank Materials: Repaired	No
Tank Materials: Unknown	No
Tank Materials: Other	No
Tank Materials: Other Note	Not reported

Release Detection:

Tank Release Detection: Leak Deferred	No
Tank Release Detection: Manual Gauge	No
Tank Release Detection: Auto Gauge	Yes
Tank Release Detection:Tank Tightness	Yes
Tank Release Detection: Vapor Monitor	No
Tank Release Detection: Inventory	Yes

WMATA - FOUR MILE RUN BUS GARAGE (Continued) **U003698634**

Tank Release Detection: Stat Invent Recon	No
Tank Release Detection: Spill Install	Yes
Tank Release Detection: Overfill Install	Not reported
Tank Release Detection: Groundwater	No
Tank Release Detection: Int Sec Containment	No
Tank Release Detection: Int Double Walled	Yes
Tank Release Detection: Other Method	No
Tank Release Detection: Other Note	Not reported
Pipe Release Detection: Leak Deferred	Not reported
Pipe Release Detection: Autoleak	Not reported
Pipe Release Detection: Line Tightness	Yes
Pipe Release Detection: Stat Invent Recon	No
Pipe Release Detection: Groundwater	No
Pipe Release Detection: Int Sec Containment	Yes
Pipe Release Det: Interior Double Walled	No
Pipe Release Detection: Other Method	No
Pipe Release Detection: Other Note	Not reported
Pipe Type:	NO VALVE SUCTION
Pipe Materials: Bare Steel	No
Pipe Materials: Galvanized Steel	No
Pipe Materials: Copper	No
Pipe Materials: Fiberglass	Yes
Pipe Materials: Cath Protect	No
Pipe Materials: Double Walled	Yes
Pipe Materials: Sec Containment	No
Pipe Materials: Repaired	No
Pipe Materials: Unknown	No
Pipe Materials: Other	No
Pipe Materials: Other Note	Not reported
Facility ID:	3011334
Federally Regulated:	Yes
Tank Number:	6
Tank Capacity:	2500
Tank Contents:	OTHER
Tank Status:	**CURR IN USE**
Tank Type:	UST

Tank Material:

Install Date:	4/1/1995
Tank Materials: Bare Steel	No
Tank Materials: Cath Protect Steel	No
Tank Materials: Epoxy Steel	No
Tank Materials: Fiberglass	Yes
Tank Materials: Concrete	No
Tank Materials: Composite	No
Tank Materials: Double Walled	Yes
Tank Materials: Lined Interior	No
Tank Materials: Excav Liner	No
Tank Materials: Insulated Tank Jacket	No
Tank Materials: Repaired	No
Tank Materials: Unknown	No
Tank Materials: Other	No
Tank Materials: Other Note	Not reported

WMATA - FOUR MILE RUN BUS GARAGE (Continued) **U003698634**

Release Detection:

Tank Release Detection: Leak Deferred	No
Tank Release Detection: Manual Gauge	No
Tank Release Detection: Auto Gauge	Yes
Tank Release Detection:Tank Tightness	Yes
Tank Release Detection: Vapor Monitor	No
Tank Release Detection: Inventory	Yes
Tank Release Detection: Stat Invent Recon	No
Tank Release Detection: Spill Install	Yes
Tank Release Detection: Overfill Install	Not reported
Tank Release Detection: Groundwater	No
Tank Release Detection: Int Sec Containment	No
Tank Release Detection: Int Double Walled	Yes
Tank Release Detection: Other Method	No
Tank Release Detection: Other Note	Not reported
Pipe Release Detection: Leak Deferred	Not reported
Pipe Release Detection: Autoleak	Not reported
Pipe Release Detection: Line Tightness	Yes
Pipe Release Detection: Stat Invent Recon	No
Pipe Release Detection: Groundwater	No
Pipe Release Detection: Int Sec Containment	Yes
Pipe Release Det: Interior Double Walled	No
Pipe Release Detection: Other Method	No
Pipe Release Detection: Other Note	Not reported

Pipe Type:	NO VALVE SUCTION
Pipe Materials: Bare Steel	No
Pipe Materials: Galvanized Steel	No
Pipe Materials: Copper	No
Pipe Materials: Fiberglass	Yes
Pipe Materials: Cath Protect	No
Pipe Materials: Double Walled	Yes
Pipe Materials: Sec Containment	No
Pipe Materials: Repaired	No
Pipe Materials: Unknown	No
Pipe Materials: Other	No
Pipe Materials: Other Note	Not reported

Facility ID:	3011334
Federally Regulated:	Yes
Tank Number:	7
Tank Capacity:	1000
Tank Contents:	OTHER
Tank Status:	**CURR IN USE**
Tank Type:	UST

Tank Material:

Install Date:	4/1/1995
Tank Materials: Bare Steel	No
Tank Materials: Cath Protect Steel	No
Tank Materials: Epoxy Steel	No
Tank Materials: Fiberglass	Yes
Tank Materials: Concrete	No
Tank Materials: Composite	No
Tank Materials: Double Walled	Yes

WMATA - FOUR MILE RUN BUS GARAGE (Continued) **U003698634**

Tank Materials: Lined Interior	No
Tank Materials: Excav Liner	No
Tank Materials: Insulated Tank Jacket	No
Tank Materials: Repaired	No
Tank Materials: Unknown	No
Tank Materials: Other	No
Tank Materials: Other Note	Not reported

Release Detection:

Tank Release Detection: Leak Deferred	No
Tank Release Detection: Manual Gauge	No
Tank Release Detection: Auto Gauge	Yes
Tank Release Detection:Tank Tightness	Yes
Tank Release Detection: Vapor Monitor	No
Tank Release Detection: Inventory	Yes
Tank Release Detection: Stat Invent Recon	No
Tank Release Detection: Spill Install	Yes
Tank Release Detection: Overfill Install	Not reported
Tank Release Detection: Groundwater	No
Tank Release Detection: Int Sec Containment	No
Tank Release Detection: Int Double Walled	Yes
Tank Release Detection: Other Method	No
Tank Release Detection: Other Note	Not reported
Pipe Release Detection: Leak Deferred	Not reported
Pipe Release Detection: Autoleak	Not reported
Pipe Release Detection: Line Tightness	Yes
Pipe Release Detection: Stat Invent Recon	No
Pipe Release Detection: Groundwater	No
Pipe Release Detection: Int Sec Containment	Yes
Pipe Release Det: Interior Double Walled	No
Pipe Release Detection: Other Method	No
Pipe Release Detection: Other Note	Not reported

Pipe Type:	NO VALVE SUCTION
Pipe Materials: Bare Steel	No
Pipe Materials: Galvanized Steel	No
Pipe Materials: Copper	No
Pipe Materials: Fiberglass	Yes
Pipe Materials: Cath Protect	No
Pipe Materials: Double Walled	Yes
Pipe Materials: Sec Containment	No
Pipe Materials: Repaired	No
Pipe Materials: Unknown	No
Pipe Materials: Other	No
Pipe Materials: Other Note	Not reported

Facility ID:	3011334
Federally Regulated:	Yes

Tank Number:	8
Tank Capacity:	6000
Tank Contents:	USED OIL
Tank Status:	**CURR IN USE**
Tank Type:	UST

Tank Material:

WMATA - FOUR MILE RUN BUS GARAGE (Continued) **U003698634**

Install Date:	2/1/1995
Tank Materials: Bare Steel	No
Tank Materials: Cath Protect Steel	No
Tank Materials: Epoxy Steel	No
Tank Materials: Fiberglass	Yes
Tank Materials: Concrete	No
Tank Materials: Composite	No
Tank Materials: Double Walled	Yes
Tank Materials: Lined Interior	No
Tank Materials: Excav Liner	No
Tank Materials: Insulated Tank Jacket	No
Tank Materials: Repaired	No
Tank Materials: Unknown	No
Tank Materials: Other	No
Tank Materials: Other Note	Not reported

Release Detection:

Tank Release Detection: Leak Deferred	No
Tank Release Detection: Manual Gauge	No
Tank Release Detection: Auto Gauge	Yes
Tank Release Detection:Tank Tightness	Yes
Tank Release Detection: Vapor Monitor	No
Tank Release Detection: Inventory	Yes
Tank Release Detection: Stat Invent Recon	No
Tank Release Detection: Spill Install	Yes
Tank Release Detection: Overfill Install	Not reported
Tank Release Detection: Groundwater	No
Tank Release Detection: Int Sec Containment	No
Tank Release Detection: Int Double Walled	Yes
Tank Release Detection: Other Method	No
Tank Release Detection: Other Note	Not reported
Pipe Release Detection: Leak Deferred	Not reported
Pipe Release Detection: Autoleak	Not reported
Pipe Release Detection: Line Tightness	Yes
Pipe Release Detection: Stat Invent Recon	No
Pipe Release Detection: Groundwater	No
Pipe Release Detection: Int Sec Containment	Yes
Pipe Release Det: Interior Double Walled	No
Pipe Release Detection: Other Method	No
Pipe Release Detection: Other Note	Not reported

Pipe Type:	GRAVITY
Pipe Materials: Bare Steel	No
Pipe Materials: Galvanized Steel	No
Pipe Materials: Copper	No
Pipe Materials: Fiberglass	Yes
Pipe Materials: Cath Protect	No
Pipe Materials: Double Walled	Yes
Pipe Materials: Sec Containment	No
Pipe Materials: Repaired	No
Pipe Materials: Unknown	No
Pipe Materials: Other	No
Pipe Materials: Other Note	Not reported

Facility ID:	3011334
Federally Regulated:	Yes

WMATA - FOUR MILE RUN BUS GARAGE (Continued) **U003698634**

Tank Number:	R1
Tank Capacity:	20000
Tank Contents:	DIESEL
Tank Status:	**REM FROM GRD**
Tank Type:	UST

Tank Material:

Install Date:	4/6/1983
Tank Materials: Bare Steel	No
Tank Materials: Cath Protect Steel	No
Tank Materials: Epoxy Steel	No
Tank Materials: Fiberglass	Yes
Tank Materials: Concrete	No
Tank Materials: Composite	No
Tank Materials: Double Walled	No
Tank Materials: Lined Interior	No
Tank Materials: Excav Liner	No
Tank Materials: Insulated Tank Jacket	No
Tank Materials: Repaired	No
Tank Materials: Unknown	No
Tank Materials: Other	No
Tank Materials: Other Note	Not reported

Release Detection:

Tank Release Detection: Leak Deferred	No
Tank Release Detection: Manual Gauge	No
Tank Release Detection: Auto Gauge	No
Tank Release Detection:Tank Tightness	No
Tank Release Detection: Vapor Monitor	No
Tank Release Detection: Inventory	No
Tank Release Detection: Stat Invent Recon	No
Tank Release Detection: Spill Install	No
Tank Release Detection: Overfill Install	No
Tank Release Detection: Groundwater	No
Tank Release Detection: Int Sec Containment	No
Tank Release Detection: Int Double Walled	No
Tank Release Detection: Other Method	No
Tank Release Detection: Other Note	Not reported
Pipe Release Detection: Leak Deferred	Not reported
Pipe Release Detection: Autoleak	Not reported
Pipe Release Detection: Line Tightness	No
Pipe Release Detection: Stat Invent Recon	No
Pipe Release Detection: Groundwater	No
Pipe Release Detection: Int Sec Containment	No
Pipe Release Det: Interior Double Walled	No
Pipe Release Detection: Other Method	No
Pipe Release Detection: Other Note	Not reported

Pipe Type:	PRESSURE
Pipe Materials: Bare Steel	Yes
Pipe Materials: Galvanized Steel	No
Pipe Materials: Copper	No
Pipe Materials: Fiberglass	No
Pipe Materials: Cath Protect	No
Pipe Materials: Double Walled	No
Pipe Materials: Sec Containment	No
Pipe Materials: Repaired	No

WMATA - FOUR MILE RUN BUS GARAGE (Continued) **U003698634**

Pipe Materials: Unknown	No
Pipe Materials: Other	No
Pipe Materials: Other Note	Not reported
Facility ID:	3011334
Federally Regulated:	Yes
Tank Number:	R10
Tank Capacity:	5000
Tank Contents:	DIESEL
Tank Status:	**REM FROM GRD**
Tank Type:	UST

Tank Material:

Install Date:	Not reported
Tank Materials: Bare Steel	Yes
Tank Materials: Cath Protect Steel	No
Tank Materials: Epoxy Steel	No
Tank Materials: Fiberglass	No
Tank Materials: Concrete	No
Tank Materials: Composite	No
Tank Materials: Double Walled	No
Tank Materials: Lined Interior	No
Tank Materials: Excav Liner	No
Tank Materials: Insulated Tank Jacket	No
Tank Materials: Repaired	No
Tank Materials: Unknown	No
Tank Materials: Other	No
Tank Materials: Other Note	Not reported

Release Detection:

Tank Release Detection: Leak Deferred	No
Tank Release Detection: Manual Gauge	No
Tank Release Detection: Auto Gauge	No
Tank Release Detection:Tank Tightness	No
Tank Release Detection: Vapor Monitor	No
Tank Release Detection: Inventory	No
Tank Release Detection: Stat Invent Recon	No
Tank Release Detection: Spill Install	No
Tank Release Detection: Overfill Install	No
Tank Release Detection: Groundwater	No
Tank Release Detection: Int Sec Containment	No
Tank Release Detection: Int Double Walled	No
Tank Release Detection: Other Method	No
Tank Release Detection: Other Note	Not reported
Pipe Release Detection: Leak Deferred	Not reported
Pipe Release Detection: Autoleak	Not reported
Pipe Release Detection: Line Tightness	No
Pipe Release Detection: Stat Invent Recon	No
Pipe Release Detection: Groundwater	No
Pipe Release Detection: Int Sec Containment	No
Pipe Release Det: Interior Double Walled	No
Pipe Release Detection: Other Method	No
Pipe Release Detection: Other Note	Not reported
Pipe Type:	PRESSURE

WMATA - FOUR MILE RUN BUS GARAGE (Continued) **U003698634**

Pipe Materials: Bare Steel	Yes
Pipe Materials: Galvanized Steel	No
Pipe Materials: Copper	No
Pipe Materials: Fiberglass	No
Pipe Materials: Cath Protect	No
Pipe Materials: Double Walled	No
Pipe Materials: Sec Containment	No
Pipe Materials: Repaired	No
Pipe Materials: Unknown	No
Pipe Materials: Other	No
Pipe Materials: Other Note	Not reported

Facility ID:	3011334
Federally Regulated:	Yes
Tank Number:	R11
Tank Capacity:	4000
Tank Contents:	DIESEL
Tank Status:	**REM FROM GRD**
Tank Type:	UST

Tank Material:

Install Date:	Not reported
Tank Materials: Bare Steel	Yes
Tank Materials: Cath Protect Steel	No
Tank Materials: Epoxy Steel	No
Tank Materials: Fiberglass	No
Tank Materials: Concrete	No
Tank Materials: Composite	No
Tank Materials: Double Walled	No
Tank Materials: Lined Interior	No
Tank Materials: Excav Liner	No
Tank Materials: Insulated Tank Jacket	No
Tank Materials: Repaired	No
Tank Materials: Unknown	No
Tank Materials: Other	No
Tank Materials: Other Note	Not reported

Release Detection:

Tank Release Detection: Leak Deferred	No
Tank Release Detection: Manual Gauge	No
Tank Release Detection: Auto Gauge	No
Tank Release Detection:Tank Tightness	No
Tank Release Detection: Vapor Monitor	No
Tank Release Detection: Inventory	No
Tank Release Detection: Stat Invent Recon	No
Tank Release Detection: Spill Install	No
Tank Release Detection: Overfill Install	No
Tank Release Detection: Groundwater	No
Tank Release Detection: Int Sec Containment	No
Tank Release Detection: Int Double Walled	No
Tank Release Detection: Other Method	No
Tank Release Detection: Other Note	Not reported
Pipe Release Detection: Leak Deferred	Not reported
Pipe Release Detection: Autoleak	Not reported
Pipe Release Detection: Line Tightness	No

WMATA - FOUR MILE RUN BUS GARAGE (Continued) **U003698634**

Pipe Release Detection: Stat Invent Recon	No
Pipe Release Detection: Groundwater	No
Pipe Release Detection: Int Sec Containment	No
Pipe Release Det: Interior Double Walled	No
Pipe Release Detection: Other Method	No
Pipe Release Detection: Other Note	Not reported
Pipe Type:	PRESSURE
Pipe Materials: Bare Steel	Yes
Pipe Materials: Galvanized Steel	No
Pipe Materials: Copper	No
Pipe Materials: Fiberglass	No
Pipe Materials: Cath Protect	No
Pipe Materials: Double Walled	No
Pipe Materials: Sec Containment	No
Pipe Materials: Repaired	No
Pipe Materials: Unknown	No
Pipe Materials: Other	No
Pipe Materials: Other Note	Not reported
Facility ID:	3011334
Federally Regulated:	Yes
Tank Number:	R12
Tank Capacity:	5000
Tank Contents:	USED OIL
Tank Status:	**REM FROM GRD**
Tank Type:	UST

Tank Material:

Install Date:	4/6/1975
Tank Materials: Bare Steel	Yes
Tank Materials: Cath Protect Steel	No
Tank Materials: Epoxy Steel	No
Tank Materials: Fiberglass	No
Tank Materials: Concrete	No
Tank Materials: Composite	No
Tank Materials: Double Walled	No
Tank Materials: Lined Interior	No
Tank Materials: Excav Liner	No
Tank Materials: Insulated Tank Jacket	No
Tank Materials: Repaired	No
Tank Materials: Unknown	No
Tank Materials: Other	No
Tank Materials: Other Note	Not reported

Release Detection:

Tank Release Detection: Leak Deferred	No
Tank Release Detection: Manual Gauge	No
Tank Release Detection: Auto Gauge	No
Tank Release Detection:Tank Tightness	No
Tank Release Detection: Vapor Monitor	No
Tank Release Detection: Inventory	No
Tank Release Detection: Stat Invent Recon	No
Tank Release Detection: Spill Install	No
Tank Release Detection: Overfill Install	No

WMATA - FOUR MILE RUN BUS GARAGE (Continued) **U003698634**

Tank Release Detection: Groundwater	No
Tank Release Detection: Int Sec Containment	No
Tank Release Detection: Int Double Walled	No
Tank Release Detection: Other Method	No
Tank Release Detection: Other Note	Not reported
Pipe Release Detection: Leak Deferred	Not reported
Pipe Release Detection: Autoleak	Not reported
Pipe Release Detection: Line Tightness	No
Pipe Release Detection: Stat Invent Recon	No
Pipe Release Detection: Groundwater	No
Pipe Release Detection: Int Sec Containment	No
Pipe Release Det: Interior Double Walled	No
Pipe Release Detection: Other Method	No
Pipe Release Detection: Other Note	Not reported
Pipe Type:	GRAVITY
Pipe Materials: Bare Steel	Yes
Pipe Materials: Galvanized Steel	No
Pipe Materials: Copper	No
Pipe Materials: Fiberglass	No
Pipe Materials: Cath Protect	No
Pipe Materials: Double Walled	No
Pipe Materials: Sec Containment	No
Pipe Materials: Repaired	No
Pipe Materials: Unknown	No
Pipe Materials: Other	No
Pipe Materials: Other Note	Not reported
Facility ID:	3011334
Federally Regulated:	Yes
Tank Number:	R2
Tank Capacity:	20000
Tank Contents:	DIESEL
Tank Status:	**REM FROM GRD**
Tank Type:	UST

Tank Material:

Install Date:	4/6/1983
Tank Materials: Bare Steel	Yes
Tank Materials: Cath Protect Steel	No
Tank Materials: Epoxy Steel	No
Tank Materials: Fiberglass	No
Tank Materials: Concrete	No
Tank Materials: Composite	No
Tank Materials: Double Walled	No
Tank Materials: Lined Interior	No
Tank Materials: Excav Liner	No
Tank Materials: Insulated Tank Jacket	No
Tank Materials: Repaired	No
Tank Materials: Unknown	No
Tank Materials: Other	No
Tank Materials: Other Note	Not reported

Release Detection:

Tank Release Detection: Leak Deferred	No

WMATA - FOUR MILE RUN BUS GARAGE (Continued) **U003698634**

Tank Release Detection: Manual Gauge	No
Tank Release Detection: Auto Gauge	No
Tank Release Detection:Tank Tightness	No
Tank Release Detection: Vapor Monitor	No
Tank Release Detection: Inventory	No
Tank Release Detection: Stat Invent Recon	No
Tank Release Detection: Spill Install	No
Tank Release Detection: Overfill Install	No
Tank Release Detection: Groundwater	No
Tank Release Detection: Int Sec Containment	No
Tank Release Detection: Int Double Walled	No
Tank Release Detection: Other Method	No
Tank Release Detection: Other Note	Not reported
Pipe Release Detection: Leak Deferred	Not reported
Pipe Release Detection: Autoleak	Not reported
Pipe Release Detection: Line Tightness	No
Pipe Release Detection: Stat Invent Recon	No
Pipe Release Detection: Groundwater	No
Pipe Release Detection: Int Sec Containment	No
Pipe Release Det: Interior Double Walled	No
Pipe Release Detection: Other Method	No
Pipe Release Detection: Other Note	Not reported
Pipe Type:	PRESSURE
Pipe Materials: Bare Steel	Yes
Pipe Materials: Galvanized Steel	No
Pipe Materials: Copper	No
Pipe Materials: Fiberglass	No
Pipe Materials: Cath Protect	No
Pipe Materials: Double Walled	No
Pipe Materials: Sec Containment	No
Pipe Materials: Repaired	No
Pipe Materials: Unknown	No
Pipe Materials: Other	No
Pipe Materials: Other Note	Not reported
Facility ID:	3011334
Federally Regulated:	Yes
Tank Number:	R3
Tank Capacity:	4000
Tank Contents:	GASOLINE
Tank Status:	**REM FROM GRD**
Tank Type:	UST

Tank Material:

Install Date:	Not reported
Tank Materials: Bare Steel	Yes
Tank Materials: Cath Protect Steel	No
Tank Materials: Epoxy Steel	No
Tank Materials: Fiberglass	No
Tank Materials: Concrete	No
Tank Materials: Composite	No
Tank Materials: Double Walled	No
Tank Materials: Lined Interior	No
Tank Materials: Excav Liner	No
Tank Materials: Insulated Tank Jacket	No

WMATA - FOUR MILE RUN BUS GARAGE (Continued) **U003698634**

Tank Materials: Repaired	No
Tank Materials: Unknown	No
Tank Materials: Other	No
Tank Materials: Other Note	Not reported

Release Detection:

Tank Release Detection: Leak Deferred	No
Tank Release Detection: Manual Gauge	No
Tank Release Detection: Auto Gauge	No
Tank Release Detection:Tank Tightness	No
Tank Release Detection: Vapor Monitor	No
Tank Release Detection: Inventory	No
Tank Release Detection: Stat Invent Recon	No
Tank Release Detection: Spill Install	No
Tank Release Detection: Overfill Install	No
Tank Release Detection: Groundwater	No
Tank Release Detection: Int Sec Containment	No
Tank Release Detection: Int Double Walled	No
Tank Release Detection: Other Method	No
Tank Release Detection: Other Note	Not reported
Pipe Release Detection: Leak Deferred	Not reported
Pipe Release Detection: Autoleak	Not reported
Pipe Release Detection: Line Tightness	No
Pipe Release Detection: Stat Invent Recon	No
Pipe Release Detection: Groundwater	No
Pipe Release Detection: Int Sec Containment	No
Pipe Release Det: Interior Double Walled	No
Pipe Release Detection: Other Method	No
Pipe Release Detection: Other Note	Not reported
Pipe Type:	PRESSURE
Pipe Materials: Bare Steel	Yes
Pipe Materials: Galvanized Steel	No
Pipe Materials: Copper	No
Pipe Materials: Fiberglass	No
Pipe Materials: Cath Protect	No
Pipe Materials: Double Walled	No
Pipe Materials: Sec Containment	No
Pipe Materials: Repaired	No
Pipe Materials: Unknown	No
Pipe Materials: Other	No
Pipe Materials: Other Note	Not reported
Facility ID:	3011334
Federally Regulated:	Yes
Tank Number:	R4
Tank Capacity:	10000
Tank Contents:	HAZARDOUS
Tank Status:	**REM FROM GRD**
Tank Type:	UST

Tank Material:

Install Date:	4/6/1975
Tank Materials: Bare Steel	Yes
Tank Materials: Cath Protect Steel	No

WMATA - FOUR MILE RUN BUS GARAGE (Continued) **U003698634**

Tank Materials: Epoxy Steel	No
Tank Materials: Fiberglass	No
Tank Materials: Concrete	No
Tank Materials: Composite	No
Tank Materials: Double Walled	No
Tank Materials: Lined Interior	No
Tank Materials: Excav Liner	No
Tank Materials: Insulated Tank Jacket	No
Tank Materials: Repaired	No
Tank Materials: Unknown	No
Tank Materials: Other	No
Tank Materials: Other Note	Not reported

Release Detection:

Tank Release Detection: Leak Deferred	No
Tank Release Detection: Manual Gauge	No
Tank Release Detection: Auto Gauge	No
Tank Release Detection:Tank Tightness	No
Tank Release Detection: Vapor Monitor	No
Tank Release Detection: Inventory	No
Tank Release Detection: Stat Invent Recon	No
Tank Release Detection: Spill Install	No
Tank Release Detection: Overfill Install	No
Tank Release Detection: Groundwater	No
Tank Release Detection: Int Sec Containment	No
Tank Release Detection: Int Double Walled	No
Tank Release Detection: Other Method	No
Tank Release Detection: Other Note	Not reported
Pipe Release Detection: Leak Deferred	Not reported
Pipe Release Detection: Autoleak	Not reported
Pipe Release Detection: Line Tightness	No
Pipe Release Detection: Stat Invent Recon	No
Pipe Release Detection: Groundwater	No
Pipe Release Detection: Int Sec Containment	No
Pipe Release Det: Interior Double Walled	No
Pipe Release Detection: Other Method	No
Pipe Release Detection: Other Note	Not reported

Pipe Type:	VALVE SUCTION
Pipe Materials: Bare Steel	No
Pipe Materials: Galvanized Steel	No
Pipe Materials: Copper	No
Pipe Materials: Fiberglass	Yes
Pipe Materials: Cath Protect	No
Pipe Materials: Double Walled	No
Pipe Materials: Sec Containment	No
Pipe Materials: Repaired	No
Pipe Materials: Unknown	No
Pipe Materials: Other	No
Pipe Materials: Other Note	Not reported

Facility ID:	3011334
Federally Regulated:	Yes
Tank Number:	R5
Tank Capacity:	10000

WMATA - FOUR MILE RUN BUS GARAGE (Continued) **U003698634**

Tank Contents:	MOTOR OIL
Tank Status:	**REM FROM GRD**
Tank Type:	UST

Tank Material:

Install Date:	4/6/1975
Tank Materials: Bare Steel	Yes
Tank Materials: Cath Protect Steel	No
Tank Materials: Epoxy Steel	No
Tank Materials: Fiberglass	No
Tank Materials: Concrete	No
Tank Materials: Composite	No
Tank Materials: Double Walled	No
Tank Materials: Lined Interior	No
Tank Materials: Excav Liner	No
Tank Materials: Insulated Tank Jacket	No
Tank Materials: Repaired	No
Tank Materials: Unknown	No
Tank Materials: Other	No
Tank Materials: Other Note	Not reported

Release Detection:

Tank Release Detection: Leak Deferred	No
Tank Release Detection: Manual Gauge	No
Tank Release Detection: Auto Gauge	No
Tank Release Detection:Tank Tightness	No
Tank Release Detection: Vapor Monitor	No
Tank Release Detection: Inventory	No
Tank Release Detection: Stat Invent Recon	No
Tank Release Detection: Spill Install	No
Tank Release Detection: Overfill Install	No
Tank Release Detection: Groundwater	No
Tank Release Detection: Int Sec Containment	No
Tank Release Detection: Int Double Walled	No
Tank Release Detection: Other Method	No
Tank Release Detection: Other Note	Not reported
Pipe Release Detection: Leak Deferred	Not reported
Pipe Release Detection: Autoleak	Not reported
Pipe Release Detection: Line Tightness	No
Pipe Release Detection: Stat Invent Recon	No
Pipe Release Detection: Groundwater	No
Pipe Release Detection: Int Sec Containment	No
Pipe Release Det: Interior Double Walled	No
Pipe Release Detection: Other Method	No
Pipe Release Detection: Other Note	Not reported

Pipe Type:	VALVE SUCTION
Pipe Materials: Bare Steel	Yes
Pipe Materials: Galvanized Steel	No
Pipe Materials: Copper	No
Pipe Materials: Fiberglass	No
Pipe Materials: Cath Protect	No
Pipe Materials: Double Walled	No
Pipe Materials: Sec Containment	No
Pipe Materials: Repaired	No
Pipe Materials: Unknown	No
Pipe Materials: Other	No

WMATA - FOUR MILE RUN BUS GARAGE (Continued) **U003698634**

Pipe Materials: Other Note	Not reported
Facility ID:	3011334
Federally Regulated:	No
Tank Number:	R6
Tank Capacity:	10000
Tank Contents:	HEATING OIL
Tank Status:	**REM FROM GRD**
Tank Type:	UST
Tank Material:	
Install Date:	4/6/1975
Tank Materials: Bare Steel	Yes
Tank Materials: Cath Protect Steel	No
Tank Materials: Epoxy Steel	No
Tank Materials: Fiberglass	No
Tank Materials: Concrete	No
Tank Materials: Composite	No
Tank Materials: Double Walled	No
Tank Materials: Lined Interior	No
Tank Materials: Excav Liner	No
Tank Materials: Insulated Tank Jacket	No
Tank Materials: Repaired	No
Tank Materials: Unknown	No
Tank Materials: Other	No
Tank Materials: Other Note	Not reported
Release Detection:	
Tank Release Detection: Leak Deferred	No
Tank Release Detection: Manual Gauge	No
Tank Release Detection: Auto Gauge	No
Tank Release Detection:Tank Tightness	No
Tank Release Detection: Vapor Monitor	No
Tank Release Detection: Inventory	No
Tank Release Detection: Stat Invent Recon	No
Tank Release Detection: Spill Install	No
Tank Release Detection: Overfill Install	No
Tank Release Detection: Groundwater	No
Tank Release Detection: Int Sec Containment	No
Tank Release Detection: Int Double Walled	No
Tank Release Detection: Other Method	No
Tank Release Detection: Other Note	Not reported
Pipe Release Detection: Leak Deferred	Not reported
Pipe Release Detection: Autoleak	Not reported
Pipe Release Detection: Line Tightness	No
Pipe Release Detection: Stat Invent Recon	No
Pipe Release Detection: Groundwater	No
Pipe Release Detection: Int Sec Containment	No
Pipe Release Det: Interior Double Walled	No
Pipe Release Detection: Other Method	No
Pipe Release Detection: Other Note	Not reported
Pipe Type:	PRESSURE
Pipe Materials: Bare Steel	Yes
Pipe Materials: Galvanized Steel	No

WMATA - FOUR MILE RUN BUS GARAGE (Continued) **U003698634**

Pipe Materials: Copper	No
Pipe Materials: Fiberglass	No
Pipe Materials: Cath Protect	No
Pipe Materials: Double Walled	No
Pipe Materials: Sec Containment	No
Pipe Materials: Repaired	No
Pipe Materials: Unknown	No
Pipe Materials: Other	No
Pipe Materials: Other Note	Not reported

Facility ID:	3011334
Federally Regulated:	Yes
Tank Number:	R7
Tank Capacity:	550
Tank Contents:	USED OIL
Tank Status:	**REM FROM GRD**
Tank Type:	UST

Tank Material:

Install Date:	Not reported
Tank Materials: Bare Steel	Yes
Tank Materials: Cath Protect Steel	No
Tank Materials: Epoxy Steel	No
Tank Materials: Fiberglass	No
Tank Materials: Concrete	No
Tank Materials: Composite	No
Tank Materials: Double Walled	No
Tank Materials: Lined Interior	No
Tank Materials: Excav Liner	No
Tank Materials: Insulated Tank Jacket	No
Tank Materials: Repaired	No
Tank Materials: Unknown	No
Tank Materials: Other	No
Tank Materials: Other Note	Not reported

Release Detection:

Tank Release Detection: Leak Deferred	No
Tank Release Detection: Manual Gauge	No
Tank Release Detection: Auto Gauge	No
Tank Release Detection:Tank Tightness	No
Tank Release Detection: Vapor Monitor	No
Tank Release Detection: Inventory	No
Tank Release Detection: Stat Invent Recon	No
Tank Release Detection: Spill Install	No
Tank Release Detection: Overfill Install	No
Tank Release Detection: Groundwater	No
Tank Release Detection: Int Sec Containment	No
Tank Release Detection: Int Double Walled	No
Tank Release Detection: Other Method	No
Tank Release Detection: Other Note	Not reported
Pipe Release Detection: Leak Deferred	Not reported
Pipe Release Detection: Autoleak	Not reported
Pipe Release Detection: Line Tightness	No
Pipe Release Detection: Stat Invent Recon	No
Pipe Release Detection: Groundwater	No

WMATA - FOUR MILE RUN BUS GARAGE (Continued) **U003698634**

Pipe Release Detection: Int Sec Containment	No
Pipe Release Det: Interior Double Walled	No
Pipe Release Detection: Other Method	No
Pipe Release Detection: Other Note	Not reported
Pipe Type:	GRAVITY
Pipe Materials: Bare Steel	Yes
Pipe Materials: Galvanized Steel	No
Pipe Materials: Copper	No
Pipe Materials: Fiberglass	No
Pipe Materials: Cath Protect	No
Pipe Materials: Double Walled	No
Pipe Materials: Sec Containment	No
Pipe Materials: Repaired	No
Pipe Materials: Unknown	No
Pipe Materials: Other	No
Pipe Materials: Other Note	Not reported
Facility ID:	3011334
Federally Regulated:	Yes
Tank Number:	R8
Tank Capacity:	10000
Tank Contents:	HAZARDOUS
Tank Status:	**REM FROM GRD**
Tank Type:	UST

Tank Material:

Install Date:	4/6/1975
Tank Materials: Bare Steel	Yes
Tank Materials: Cath Protect Steel	No
Tank Materials: Epoxy Steel	No
Tank Materials: Fiberglass	No
Tank Materials: Concrete	No
Tank Materials: Composite	No
Tank Materials: Double Walled	No
Tank Materials: Lined Interior	No
Tank Materials: Excav Liner	No
Tank Materials: Insulated Tank Jacket	No
Tank Materials: Repaired	No
Tank Materials: Unknown	No
Tank Materials: Other	No
Tank Materials: Other Note	Not reported

Release Detection:

Tank Release Detection: Leak Deferred	No
Tank Release Detection: Manual Gauge	No
Tank Release Detection: Auto Gauge	No
Tank Release Detection:Tank Tightness	No
Tank Release Detection: Vapor Monitor	No
Tank Release Detection: Inventory	No
Tank Release Detection: Stat Invent Recon	No
Tank Release Detection: Spill Install	No
Tank Release Detection: Overfill Install	No
Tank Release Detection: Groundwater	No
Tank Release Detection: Int Sec Containment	No

WMATA - FOUR MILE RUN BUS GARAGE (Continued) **U003698634**

Tank Release Detection: Int Double Walled	No
Tank Release Detection: Other Method	No
Tank Release Detection: Other Note	Not reported
Pipe Release Detection: Leak Deferred	Not reported
Pipe Release Detection: Autoleak	Not reported
Pipe Release Detection: Line Tightness	No
Pipe Release Detection: Stat Invent Recon	No
Pipe Release Detection: Groundwater	No
Pipe Release Detection: Int Sec Containment	No
Pipe Release Det: Interior Double Walled	No
Pipe Release Detection: Other Method	No
Pipe Release Detection: Other Note	Not reported
Pipe Type:	VALVE SUCTION
Pipe Materials: Bare Steel	Yes
Pipe Materials: Galvanized Steel	No
Pipe Materials: Copper	No
Pipe Materials: Fiberglass	No
Pipe Materials: Cath Protect	No
Pipe Materials: Double Walled	No
Pipe Materials: Sec Containment	No
Pipe Materials: Repaired	No
Pipe Materials: Unknown	No
Pipe Materials: Other	No
Pipe Materials: Other Note	Not reported
Facility ID:	3011334
Federally Regulated:	Yes
Tank Number:	R9
Tank Capacity:	4000
Tank Contents:	DIESEL
Tank Status:	**REM FROM GRD**
Tank Type:	UST

Tank Material:

Install Date:	Not reported
Tank Materials: Bare Steel	Yes
Tank Materials: Cath Protect Steel	No
Tank Materials: Epoxy Steel	No
Tank Materials: Fiberglass	No
Tank Materials: Concrete	No
Tank Materials: Composite	No
Tank Materials: Double Walled	No
Tank Materials: Lined Interior	No
Tank Materials: Excav Liner	No
Tank Materials: Insulated Tank Jacket	No
Tank Materials: Repaired	No
Tank Materials: Unknown	No
Tank Materials: Other	No
Tank Materials: Other Note	Not reported

Release Detection:

Tank Release Detection: Leak Deferred	No
Tank Release Detection: Manual Gauge	No
Tank Release Detection: Auto Gauge	No

WMATA - FOUR MILE RUN BUS GARAGE (Continued) **U003698634**

Tank Release Detection:Tank Tightness	No
Tank Release Detection: Vapor Monitor	No
Tank Release Detection: Inventory	No
Tank Release Detection: Stat Invent Recon	No
Tank Release Detection: Spill Install	No
Tank Release Detection: Overfill Install	No
Tank Release Detection: Groundwater	No
Tank Release Detection: Int Sec Containment	No
Tank Release Detection: Int Double Walled	No
Tank Release Detection: Other Method	No
Tank Release Detection: Other Note	Not reported
Pipe Release Detection: Leak Deferred	Not reported
Pipe Release Detection: Autoleak	Not reported
Pipe Release Detection: Line Tightness	No
Pipe Release Detection: Stat Invent Recon	No
Pipe Release Detection: Groundwater	No
Pipe Release Detection: Int Sec Containment	No
Pipe Release Det: Interior Double Walled	No
Pipe Release Detection: Other Method	No
Pipe Release Detection: Other Note	Not reported
Pipe Type:	PRESSURE
Pipe Materials: Bare Steel	Yes
Pipe Materials: Galvanized Steel	No
Pipe Materials: Copper	No
Pipe Materials: Fiberglass	No
Pipe Materials: Cath Protect	No
Pipe Materials: Double Walled	No
Pipe Materials: Sec Containment	No
Pipe Materials: Repaired	No
Pipe Materials: Unknown	No
Pipe Materials: Other	No
Pipe Materials: Other Note	Not reported

AST:

Facility ID:	3011334
Facility Type:	LOCAL
CEDS Facility ID:	200000080423

Tank Info:

Owner:

Owner Id:	33042
Owner Name:	Washington Metro Area Transit Authority
Owner Address:	600 Fifth St NW
Owner Address2:	Not reported
Owner City/State/Zip:	Washington, DC 20001
Owner Type:	LOCAL
Number of Active AST:	2
Number of Active UST:	7
Number of Inactive AST:	0
Number of Inactive UST:	13
Fed Regulated:	No
Tank Number:	1
Tank Type:	AST
Tank Capacity:	1000

WMATA - FOUR MILE RUN BUS GARAGE (Continued) **U003698634**

Tank Contents:	LUBE OIL
Tank Status:	CURR IN USE

Tank Containment:

Install Date:	1/1/2001
Containment: Curbing	No
Containment: Weirs	No
Containment: Sorbent	No
Containment: Culvert	No
Containment: Diversion	No
Containment: Retention	No
Containment: Dike	No
Containment: Unknown	No
Containment: Other	No
Containment: Other Note	Not reported

Release Detection:

Release Detection: Ground Water	No
Release Detection: Visual	No
Release Detection: Vapor	No
Release Detection: Interstitial	No
Release Detection: None	No
Release Detection: Other	No
Release Detection: Other Note	Not reported
Release Prevention: Double Bottom	No
Release Prevention: Double Walled	No
Release Prevention: Lined Interior	Not reported
Release Prevention: Poly Jacket	No
Release Prevention: Exc Liner	No
Release Prevention: None	No
Release Prevention: Unknown	No
Release Prevention: Other	No
Release Prevention: Other Note	Not reported

Tank Foundation: Steel	No
Tank Foundation: Earthen	No
Tank Foundation: Concrete Imp	Yes
Tank Foundation: Unknown	No
Tank Foundation: Other	No
Tank Foundation: Other Note	Not reported
Tank Roof: Float	No
Tank Roof: Cone	No
Tank Roof: Breather	Not reported
Tank Roof: Dbldeck	Not reported
Tank Roof: Pontoon	Not reported
Tank Roof: Balloon	Not reported
Tank Roof: Lifter	Not reported
Tank Roof: Pan	Not reported
Tank Roof: Other	No
Tank Roof: Other Note	Fixed Flat

Tank Material:

Tank Materials: Bare Steel	Yes
Tank Materials: Concrete	No
Tank Materials: Insulated Tank Jacket	No
Tank Materials: Unknown	No
Tank Materials: Other	No

WMATA - FOUR MILE RUN BUS GARAGE (Continued) **U003698634**

Tank Materials: Other Note	Not reported
Tank Type Cathodic/CP:	N
Tank Type Single Wall:	N
Tank Type Double Wall:	N
Tank Type Lined Interior:	N
Tank Type Double Bottom:	N
Tank Type Potable/Skid:	N
Tank Type Shop Fabricated/Built:	N
Tank Type Vaulted Below Grade:	N
Tank Type Vertical:	N
Tank Type Horizontal:	N
Tank Type Unknown:	N
Tank Type Other:	N
Tank Type Other Specify:	N

Owner:

Owner Id:	33042
Owner Name:	Washington Metro Area Transit Authority
Owner Address:	600 Fifth St NW
Owner Address2:	Not reported
Owner City/State/Zip:	Washington, DC 20001
Owner Type:	LOCAL
Number of Active AST:	2
Number of Active UST:	7
Number of Inactive AST:	0
Number of Inactive UST:	13
Fed Regulated:	No
Tank Number:	3
Tank Type:	AST
Tank Capacity:	1000
Tank Contents:	OTHER
Tank Status:	CURR IN USE

Tank Containment:

Install Date:	1/1/2001
Containment: Curbing	No
Containment: Weirs	No
Containment: Sorbent	No
Containment: Culvert	No
Containment: Diversion	No
Containment: Retention	No
Containment: Dike	No
Containment: Unknown	No
Containment: Other	No
Containment: Other Note	Not reported

Release Detection:

Release Detection: Ground Water	No
Release Detection: Visual	No
Release Detection: Vapor	No
Release Detection: Interstitial	No
Release Detection: None	No
Release Detection: Other	No
Release Detection: Other Note	Not reported
Release Prevention: Double Bottom	No

WMATA - FOUR MILE RUN BUS GARAGE (Continued) **U003698634**

Release Prevention: Double Walled	No
Release Prevention: Lined Interior	Not reported
Release Prevention: Poly Jacket	No
Release Prevention: Exc Liner	No
Release Prevention: None	No
Release Prevention: Unknown	No
Release Prevention: Other	No
Release Prevention: Other Note	Not reported
Tank Foundation: Steel	No
Tank Foundation: Earthen	No
Tank Foundation: Concrete Imp	Yes
Tank Foundation: Unknown	No
Tank Foundation: Other	No
Tank Foundation: Other Note	Not reported
Tank Roof: Float	No
Tank Roof: Cone	No
Tank Roof: Breather	Not reported
Tank Roof: Dbldeck	Not reported
Tank Roof: Pontoon	Not reported
Tank Roof: Balloon	Not reported
Tank Roof: Lifter	Not reported
Tank Roof: Pan	Not reported
Tank Roof: Other	No
Tank Roof: Other Note	Fixd Flat

Tank Material:

Tank Materials: Bare Steel	Yes
Tank Materials: Concrete	No
Tank Materials: Insulated Tank Jacket	No
Tank Materials: Unknown	No
Tank Materials: Other	No
Tank Materials: Other Note	Not reported
Tank Type Cathodic/CP:	N
Tank Type Single Wall:	N
Tank Type Double Wall:	N
Tank Type Lined Interior:	N
Tank Type Double Bottom:	N
Tank Type Potable/Skid:	N
Tank Type Shop Fabricated/Built:	N
Tank Type Vaulted Below Grade:	N
Tank Type Vertical:	N
Tank Type Horizontal:	N
Tank Type Unknown:	N
Tank Type Other:	N
Tank Type Other Specify:	N

VA Financial Assurance 1:

Name:	WMATA - FOUR MILE RUN BUS GARAGE
Address:	3501 S GLEBE RD
Address 2:	Not reported
City,State,Zip:	ARLINGTON, VA 22202
Facility ID:	3011334
Owner Name:	Washington Metro Area Transit Authority

WMATA - FOUR MILE RUN BUS GARAGE (Continued) **U003698634**

ROF Own Id:	33042
Tank Type:	UST
Mechanism:	Insurance
Gallonage:	Not reported
Per Occurence:	1000000
Third Party:	1000000
Annual Aggregate:	1000000
In Compliance:	Not reported
Total Capacity:	20000
CEDS Facility Name:	WMATA - Four Mile Run Bus Division
Tank Status:	CURR IN USE
Active Federally Regualted UST:	Y

Name:	WMATA - FOUR MILE RUN BUS GARAGE
Address:	3501 S GLEBE RD
Address 2:	Not reported
City,State,Zip:	ARLINGTON, VA 22202
Facility ID:	3011334
Owner Name:	Washington Metro Area Transit Authority
ROF Own Id:	33042
Tank Type:	UST
Mechanism:	Insurance
Gallonage:	Not reported
Per Occurence:	1000000
Third Party:	1000000
Annual Aggregate:	1000000
In Compliance:	Not reported
Total Capacity:	10000
CEDS Facility Name:	WMATA - Four Mile Run Bus Division
Tank Status:	CURR IN USE
Active Federally Regualted UST:	Y

Name:	WMATA - FOUR MILE RUN BUS GARAGE
Address:	3501 S GLEBE RD
Address 2:	Not reported
City,State,Zip:	ARLINGTON, VA 22202
Facility ID:	3011334
Owner Name:	Washington Metro Area Transit Authority
ROF Own Id:	33042
Tank Type:	UST
Mechanism:	Insurance
Gallonage:	Not reported
Per Occurence:	1000000
Third Party:	1000000
Annual Aggregate:	1000000
In Compliance:	Not reported
Total Capacity:	2500
CEDS Facility Name:	WMATA - Four Mile Run Bus Division
Tank Status:	CURR IN USE
Active Federally Regualted UST:	Y

Name:	WMATA - FOUR MILE RUN BUS GARAGE
Address:	3501 S GLEBE RD
Address 2:	Not reported
City,State,Zip:	ARLINGTON, VA 22202
Facility ID:	3011334
Owner Name:	Washington Metro Area Transit Authority

WMATA - FOUR MILE RUN BUS GARAGE (Continued) **U003698634**

ROF Own Id:	33042
Tank Type:	UST
Mechanism:	Insurance
Gallonage:	Not reported
Per Occurence:	1000000
Third Party:	1000000
Annual Aggregate:	1000000
In Compliance:	Not reported
Total Capacity:	6000
CEDS Facility Name:	WMATA - Four Mile Run Bus Division
Tank Status:	CURR IN USE
Active Federally Regualted UST:	Y

Name:	WMATA - FOUR MILE RUN BUS GARAGE
Address:	3501 S GLEBE RD
Address 2:	Not reported
City,State,Zip:	ARLINGTON, VA 22202
Facility ID:	3011334
Owner Name:	Washington Metro Area Transit Authority
ROF Own Id:	33042
Tank Type:	UST
Mechanism:	Insurance
Gallonage:	Not reported
Per Occurence:	1000000
Third Party:	1000000
Annual Aggregate:	1000000
In Compliance:	Not reported
Total Capacity:	20000
CEDS Facility Name:	WMATA - Four Mile Run Bus Division
Tank Status:	CURR IN USE
Active Federally Regualted UST:	Y

Name:	WMATA - FOUR MILE RUN BUS GARAGE
Address:	3501 S GLEBE RD
Address 2:	Not reported
City,State,Zip:	ARLINGTON, VA 22202
Facility ID:	3011334
Owner Name:	Washington Metro Area Transit Authority
ROF Own Id:	33042
Tank Type:	UST
Mechanism:	Insurance
Gallonage:	Not reported
Per Occurence:	1000000
Third Party:	1000000
Annual Aggregate:	1000000
In Compliance:	Not reported
Total Capacity:	10000
CEDS Facility Name:	WMATA - Four Mile Run Bus Division
Tank Status:	CURR IN USE
Active Federally Regualted UST:	Y

Name:	WMATA - FOUR MILE RUN BUS GARAGE
Address:	3501 S GLEBE RD
Address 2:	Not reported
City,State,Zip:	ARLINGTON, VA 22202
Facility ID:	3011334
Owner Name:	Washington Metro Area Transit Authority

WMATA - FOUR MILE RUN BUS GARAGE (Continued) **U003698634**

ROF Own Id:	33042
Tank Type:	UST
Mechanism:	Insurance
Gallonage:	Not reported
Per Occurence:	1000000
Third Party:	1000000
Annual Aggregate:	1000000
In Compliance:	Not reported
Total Capacity:	1000
CEDS Facility Name:	WMATA - Four Mile Run Bus Division
Tank Status:	CURR IN USE
Active Federally Regualted UST:	Y

J39 **SHOPPERS FOOD WAREHOUSE 2365** **RCRA-VSQG** **1014962267**
SE **3801 JEFFERSON DAVIS HWY** **FINDS** **VAR000524306**
1/8-1/4 **ALEXANDRIA, VA 22305** **ECHO**
0.193 mi.
1020 ft. **Site 1 of 5 in cluster J**

Relative:
Higher

Actual:
19 ft.

RCRA-VSQG:

Date form received by agency:	2014-04-14 00:00:00.0
Facility name:	SHOPPERS FOOD WAREHOUSE 2365
Facility address:	3801 JEFFERSON DAVIS HWY ALEXANDRIA, VA 22305
EPA ID:	VAR000524306
Mailing address:	PO BOX 20 DEPT 72405 BOISE, ID 83726
Contact:	ERICA FRANSEN
Contact address:	PO BOX 20 DEPT 72405 BOISE, ID 83726
Contact country:	US
Contact telephone:	208-395-4793
Contact email:	ERICA.FRANSEN@ALBERTONS.COM
EPA Region:	03
Classification:	Conditionally Exempt Small Quantity Generator
Description:	Handler: generates 100 kg or less of hazardous waste per calendar month, and accumulates 1000 kg or less of hazardous waste at any time; or generates 1 kg or less of acutely hazardous waste per calendar month, and accumulates at any time: 1 kg or less of acutely hazardous waste; or 100 kg or less of any residue or contaminated soil, waste or other debris resulting from the cleanup of a spill, into or on any land or water, of acutely hazardous waste; or generates 100 kg or less of any residue or contaminated soil, waste or other debris resulting from the cleanup of a spill, into or on any land or water, of acutely hazardous waste during any calendar month, and accumulates at any time: 1 kg or less of acutely hazardous waste; or 100 kg or less of any residue or contaminated soil, waste or other debris resulting from the cleanup of a spill, into or on any land or water, of acutely hazardous waste

Owner/Operator Summary:

Owner/operator name:	SHOPPERS FOOD WAREHOUSE CORP.
Owner/operator address:	PO BOX 20, DEPT. 72405 BOISE, ID 83726
Owner/operator country:	US
Owner/operator telephone:	208-395-4793

SHOPPERS FOOD WAREHOUSE 2365 (Continued) **1014962267**

Owner/operator email:	Not reported
Owner/operator fax:	Not reported
Owner/operator extension:	Not reported
Legal status:	Private
Owner/Operator Type:	Owner
Owner/Op start date:	1999-08-16 00:00:00.
Owner/Op end date:	Not reported

Owner/operator name:	SHOPPERS FOOD WAREHOUSE CORP
Owner/operator address:	PO BOX 20 DEPT 72405
	BOISE, ID 83726
Owner/operator country:	US
Owner/operator telephone:	208-395-4793
Owner/operator email:	Not reported
Owner/operator fax:	Not reported
Owner/operator extension:	Not reported
Legal status:	Private
Owner/Operator Type:	Owner
Owner/Op start date:	1997-11-05 00:00:00.
Owner/Op end date:	Not reported

Owner/operator name:	SHOPPERS #2365
Owner/operator address:	Not reported
	Not reported
Owner/operator country:	US
Owner/operator telephone:	Not reported
Owner/operator email:	Not reported
Owner/operator fax:	Not reported
Owner/operator extension:	Not reported
Legal status:	Private
Owner/Operator Type:	Operator
Owner/Op start date:	1999-08-16 00:00:00.
Owner/Op end date:	Not reported

Owner/operator name:	SHOPPERS FOOD WAREHOUSE CORP
Owner/operator address:	Not reported
	Not reported
Owner/operator country:	Not reported
Owner/operator telephone:	Not reported
Owner/operator email:	Not reported
Owner/operator fax:	Not reported
Owner/operator extension:	Not reported
Legal status:	Private
Owner/Operator Type:	Operator
Owner/Op start date:	1997-11-05 00:00:00.
Owner/Op end date:	Not reported

Handler Activities Summary:

U.S. importer of hazardous waste:	No
Mixed waste (haz. and radioactive):	No
Recycler of hazardous waste:	No
Transporter of hazardous waste:	No
Treater, storer or disposer of HW:	No
Underground injection activity:	No
On-site burner exemption:	No
Furnace exemption:	No
Used oil fuel burner:	No

SHOPPERS FOOD WAREHOUSE 2365 (Continued) **1014962267**

Used oil processor: No
User oil refiner: No
Used oil fuel marketer to burner: No
Used oil Specification marketer: No
Used oil transfer facility: No
Used oil transporter: No

Historical Generators:
Date form received by agency: 2012-08-17 00:00:00.0
Site name: SHOPPERS #2365
Classification: Conditionally Exempt Small Quantity Generator

Hazardous Waste Summary:

. Waste code: D001
. Waste name: IGNITABLE WASTE

. Waste code: D002
. Waste name: CORROSIVE WASTE

. Waste code: D007
. Waste name: CHROMIUM

. Waste code: D010
. Waste name: SELENIUM

. Waste code: P001
. Waste name: 2H-1-BENZOPYRAN-2-ONE, 4-HYDROXY-3-(3-OXO-1-PHENYLBUTYL)-, & SALTS, WHEN PRESENT AT CONCENTRATIONS GREATER THAN 0.3% (OR) WARFARIN, & SALTS, WHEN PRESENT AT CONCENTRATIONS GREATER THAN 0.3%

. Waste code: P075
. Waste name: NICOTINE, & SALTS (OR) PYRIDINE, 3-(1-METHYL-2-PYRROLIDINYL)-,(S)-, & SALTS

Violation Status: No violations found

FINDS:
Registry ID: 110046450791
Facility URL: http://ofmpub.epa.gov/enviro/fii_query_detail.disp_program_facility?p_registry_id=110046450791

Environmental Interest/Information System:
RCRAInfo is a national information system that supports the Resource Conservation and Recovery Act (RCRA) program through the tracking of events and activities related to facilities that generate, transport, and treat, store, or dispose of hazardous waste. RCRAInfo allows RCRA program staff to track the notification, permit, compliance, and corrective action activities required under RCRA.
HAZARDOUS WASTE BIENNIAL REPORTER

Click this hyperlink while viewing on your computer to access additional FINDS: detail in the EDR Site Report.

ECHO:
Envid: 1014962267
Registry ID: 110046450791
DFR URL: http://echo.epa.gov/detailed-facility-report?fid=110046450791

SHOPPERS FOOD WAREHOUSE 2365 (Continued) **1014962267**

Name: SHOPPERS FOOD WAREHOUSE 2365
Address: 3801 JEFFERSON DAVIS HWY
City,State,Zip: ALEXANDRIA, VA 22305

J40 **SHOPPERS FOOD WAREHOUSE 2365** **PA MANIFEST** **S118070791**
SE **3801 JEFFERSON DAVIS HWY** **N/A**
1/8-1/4 **ALEXANDRIA, VA 22305**
0.193 mi.
1020 ft. **Site 2 of 5 in cluster J**

Relative:
Higher

Actual:
19 ft.

Manifest Details:

Year:	2018
Manifest Number:	011337333FLE
Manifest Type:	TSD Copy
Generator EPA Id:	VAR000524306
Generator Date:	04/18/2018
Mailing Address:	Not reported
Mailing City,St,Zip:	Not reported
Contact Name:	Not reported
Contact Phone:	208-395-4793
TSD EPA Id:	Not reported
TSD Date:	Not reported
TSD Facility Name:	Republic Environmental Systems (Pennsylvania) LLC
TSD Facility Address:	2869 Sandstone Dr
TSD Facility City:	Hatfield
TSD Facility State:	PA
Facility Telephone:	Not reported
Page Number:	1
Line Number:	1
Waste Number:	D010
Container Number:	1
Container Type:	Fiberboard or plastic drums, barrels, kegs
Waste Quantity:	44
Unit:	Pounds
Handling Code:	Not reported
TSP EPA Id:	PAD085690592
Date TSP Sig:	Not reported

Year:	2018
Manifest Number:	011337333FLE
Manifest Type:	TSD Copy
Generator EPA Id:	VAR000524306
Generator Date:	04/18/2018
Mailing Address:	Not reported
Mailing City,St,Zip:	Not reported
Contact Name:	Not reported
Contact Phone:	208-395-4793
TSD EPA Id:	Not reported
TSD Date:	Not reported
TSD Facility Name:	Republic Environmental Systems (Pennsylvania) LLC
TSD Facility Address:	2869 Sandstone Dr
TSD Facility City:	Hatfield
TSD Facility State:	PA
Facility Telephone:	Not reported
Page Number:	1
Line Number:	2
Waste Number:	D007
Container Number:	1

SHOPPERS FOOD WAREHOUSE 2365 (Continued) **S118070791**

Container Type:	Fiber or plastic boxes, cartons, cases
Waste Quantity:	1
Unit:	Pounds
Handling Code:	Not reported
TSP EPA Id:	PAD085690592
Date TSP Sig:	Not reported

Year:	2018
Manifest Number:	011337333FLE
Manifest Type:	TSD Copy
Generator EPA Id:	VAR000524306
Generator Date:	04/18/2018
Mailing Address:	Not reported
Mailing City,St,Zip:	Not reported
Contact Name:	Not reported
Contact Phone:	208-395-4793
TSD EPA Id:	Not reported
TSD Date:	Not reported
TSD Facility Name:	Republic Environmental Systems (Pennsylvania) LLC
TSD Facility Address:	2869 Sandstone Dr
TSD Facility City:	Hatfield
TSD Facility State:	PA
Facility Telephone:	Not reported
Page Number:	1
Line Number:	2
Waste Number:	D010
Container Number:	1
Container Type:	Fiber or plastic boxes, cartons, cases
Waste Quantity:	1
Unit:	Pounds
Handling Code:	Not reported
TSP EPA Id:	PAD085690592
Date TSP Sig:	Not reported

Year:	2018
Manifest Number:	011337333FLE
Manifest Type:	TSD Copy
Generator EPA Id:	VAR000524306
Generator Date:	04/18/2018
Mailing Address:	Not reported
Mailing City,St,Zip:	Not reported
Contact Name:	Not reported
Contact Phone:	208-395-4793
TSD EPA Id:	Not reported
TSD Date:	Not reported
TSD Facility Name:	Republic Environmental Systems (Pennsylvania) LLC
TSD Facility Address:	2869 Sandstone Dr
TSD Facility City:	Hatfield
TSD Facility State:	PA
Facility Telephone:	Not reported
Page Number:	1
Line Number:	1
Waste Number:	D011
Container Number:	1
Container Type:	Fiberboard or plastic drums, barrels, kegs
Waste Quantity:	44
Unit:	Pounds

SHOPPERS FOOD WAREHOUSE 2365 (Continued) **S118070791**

Handling Code:	Not reported
TSP EPA Id:	PAD085690592
Date TSP Sig:	Not reported

Year:	2018
Manifest Number:	011337333FLE
Manifest Type:	TSD Copy
Generator EPA Id:	VAR000524306
Generator Date:	04/18/2018
Mailing Address:	Not reported
Mailing City,St,Zip:	Not reported
Contact Name:	Not reported
Contact Phone:	208-395-4793
TSD EPA Id:	Not reported
TSD Date:	Not reported
TSD Facility Name:	Republic Environmental Systems (Pennsylvania) LLC
TSD Facility Address:	2869 Sandstone Dr
TSD Facility City:	Hatfield
TSD Facility State:	PA
Facility Telephone:	Not reported
Page Number:	1
Line Number:	1
Waste Number:	D007
Container Number:	1
Container Type:	Fiberboard or plastic drums, barrels, kegs
Waste Quantity:	44
Unit:	Pounds
Handling Code:	Not reported
TSP EPA Id:	PAD085690592
Date TSP Sig:	Not reported

Year:	2017
Manifest Number:	010056677FLE
Manifest Type:	TSD Copy
Generator EPA Id:	VAR000524306
Generator Date:	10/24/2017
Mailing Address:	Not reported
Mailing City,St,Zip:	Not reported
Contact Name:	Not reported
Contact Phone:	208-395-4793
TSD EPA Id:	Not reported
TSD Date:	Not reported
TSD Facility Name:	Republic Environmental Systems (Pennsylvania) LLC
TSD Facility Address:	2869 Sandstone Dr
TSD Facility City:	Hatfield
TSD Facility State:	PA
Facility Telephone:	Not reported
Page Number:	1
Line Number:	3
Waste Number:	D010
Container Number:	1
Container Type:	Fiber or plastic boxes, cartons, cases
Waste Quantity:	1
Unit:	Pounds
Handling Code:	Not reported
TSP EPA Id:	PAD085690592
Date TSP Sig:	Not reported

SHOPPERS FOOD WAREHOUSE 2365 (Continued) **S118070791**

Year:	2017
Manifest Number:	010056677FLE
Manifest Type:	TSD Copy
Generator EPA Id:	VAR000524306
Generator Date:	10/24/2017
Mailing Address:	Not reported
Mailing City,St,Zip:	Not reported
Contact Name:	Not reported
Contact Phone:	208-395-4793
TSD EPA Id:	Not reported
TSD Date:	Not reported
TSD Facility Name:	Republic Environmental Systems (Pennsylvania) LLC
TSD Facility Address:	2869 Sandstone Dr
TSD Facility City:	Hatfield
TSD Facility State:	PA
Facility Telephone:	Not reported
Page Number:	1
Line Number:	3
Waste Number:	D007
Container Number:	1
Container Type:	Fiber or plastic boxes, cartons, cases
Waste Quantity:	1
Unit:	Pounds
Handling Code:	Not reported
TSP EPA Id:	PAD085690592
Date TSP Sig:	Not reported

Year:	2017
Manifest Number:	010056677FLE
Manifest Type:	TSD Copy
Generator EPA Id:	VAR000524306
Generator Date:	10/24/2017
Mailing Address:	Not reported
Mailing City,St,Zip:	Not reported
Contact Name:	Not reported
Contact Phone:	208-395-4793
TSD EPA Id:	Not reported
TSD Date:	Not reported
TSD Facility Name:	Republic Environmental Systems (Pennsylvania) LLC
TSD Facility Address:	2869 Sandstone Dr
TSD Facility City:	Hatfield
TSD Facility State:	PA
Facility Telephone:	Not reported
Page Number:	1
Line Number:	2
Waste Number:	P001
Container Number:	1
Container Type:	Burlap, cloth, paper or plastic bags
Waste Quantity:	1
Unit:	Pounds
Handling Code:	Not reported
TSP EPA Id:	PAD085690592
Date TSP Sig:	Not reported

Year:	2017
Manifest Number:	010056677FLE
Manifest Type:	TSD Copy

SHOPPERS FOOD WAREHOUSE 2365 (Continued) **S118070791**

Generator EPA Id:	VAR000524306
Generator Date:	10/24/2017
Mailing Address:	Not reported
Mailing City,St,Zip:	Not reported
Contact Name:	Not reported
Contact Phone:	208-395-4793
TSD EPA Id:	Not reported
TSD Date:	Not reported
TSD Facility Name:	Republic Environmental Systems (Pennsylvania) LLC
TSD Facility Address:	2869 Sandstone Dr
TSD Facility City:	Hatfield
TSD Facility State:	PA
Facility Telephone:	Not reported
Page Number:	1
Line Number:	1
Waste Number:	D001
Container Number:	1
Container Type:	Burlap, cloth, paper or plastic bags
Waste Quantity:	5
Unit:	Pounds
Handling Code:	Not reported
TSP EPA Id:	PAD085690592
Date TSP Sig:	Not reported

Year:	2015
Manifest Number:	006430504FLE
Manifest Type:	TSD Copy
Generator EPA Id:	VAR000524306
Generator Date:	05/05/2015
Mailing Address:	Not reported
Mailing City,St,Zip:	Not reported
Contact Name:	Not reported
Contact Phone:	208-395-4793
TSD EPA Id:	Not reported
TSD Date:	Not reported
TSD Facility Name:	Republic Environmental Systems (Pennsylvania) LLC
TSD Facility Address:	2869 Sandstone Dr
TSD Facility City:	Hatfield
TSD Facility State:	PA
Facility Telephone:	Not reported
Page Number:	1
Line Number:	2
Waste Number:	P001
Container Number:	1
Container Type:	Fiber or plastic boxes, cartons, cases
Waste Quantity:	1
Unit:	Pounds
Handling Code:	Not reported
TSP EPA Id:	PAD085690592
Date TSP Sig:	Not reported

Click this hyperlink while viewing on your computer to access
3 additional PA_MANIFEST: record(s) in the EDR Site Report.

K41 WSW 1/8-1/4 0.213 mi. 1124 ft. | **CVS PHARMACY #1422**
3811 MT. VERNON AVENUE
ALEXANDRIA, VA 22305 | **RCRA NonGen / NLR** | **1014962073**
VAR000522326

Site 1 of 2 in cluster K

Relative: Higher

Actual: 13 ft.

RCRA NonGen / NLR:

Date form received by agency:	2014-08-07 00:00:00.0
Facility name:	CVS PHARMACY #1422
Facility address:	3811 MT. VERNON AVENUE ALEXANDRIA, VA 22305
EPA ID:	VAR000522326
Mailing address:	ONE CVS DR WOONSOCKET, RI 02895
Contact:	WENDY L BRANT
Contact address:	ONE CVS DR WOONSOCKET, RI 02895
Contact country:	US
Contact telephone:	401-765-1500
Contact email:	WENDY.BRANT@CVSCAREMARK.COM
EPA Region:	03
Classification:	Non-Generator
Description:	Handler: Non-Generators do not presently generate hazardous waste

Owner/Operator Summary:

Owner/operator name:	VIRGINIA CVS PHARMACY, L.L.C.
Owner/operator address:	Not reported Not reported
Owner/operator country:	Not reported
Owner/operator telephone:	Not reported
Owner/operator email:	Not reported
Owner/operator fax:	Not reported
Owner/operator extension:	Not reported
Legal status:	Private
Owner/Operator Type:	Operator
Owner/Op start date:	1985-10-18 00:00:00.
Owner/Op end date:	Not reported

Owner/operator name:	ARLANDRIA CENTER, LLC
Owner/operator address:	4733 BETHESDA AVE, STE 650 BETHESDA, MD 20814
Owner/operator country:	Not reported
Owner/operator telephone:	301-656-4111
Owner/operator email:	Not reported
Owner/operator fax:	Not reported
Owner/operator extension:	Not reported
Legal status:	Private
Owner/Operator Type:	Owner
Owner/Op start date:	1985-10-18 00:00:00.
Owner/Op end date:	Not reported

Handler Activities Summary:

U.S. importer of hazardous waste:	No
Mixed waste (haz. and radioactive):	No
Recycler of hazardous waste:	No
Transporter of hazardous waste:	No
Treater, storer or disposer of HW:	No
Underground injection activity:	No

CVS PHARMACY #1422 (Continued) **1014962073**

On-site burner exemption: No
Furnace exemption: No
Used oil fuel burner: No
Used oil processor: No
User oil refiner: No
Used oil fuel marketer to burner: No
Used oil Specification marketer: No
Used oil transfer facility: No
Used oil transporter: No

Historical Generators:
Date form received by agency: 2012-04-19 00:00:00.0
Site name: CVS PHARMACY #1422
Classification: Small Quantity Generator

Hazardous Waste Summary:

. Waste code: D001
. Waste name: IGNITABLE WASTE

. Waste code: D002
. Waste name: CORROSIVE WASTE

. Waste code: D011
. Waste name: SILVER

. Waste code: P001
. Waste name: 2H-1-BENZOPYRAN-2-ONE, 4-HYDROXY-3-(3-OXO-1-PHENYLBUTYL)-, & SALTS, WHEN PRESENT AT CONCENTRATIONS GREATER THAN 0.3% (OR) WARFARIN, & SALTS, WHEN PRESENT AT CONCENTRATIONS GREATER THAN 0.3%

. Waste code: P042
. Waste name: 1,2-BENZENEDIOL, 4-[1-HYDROXY-2-(METHYLAMINO)ETHYL]-, (R)- (OR) EPINEPHRINE

. Waste code: P075
. Waste name: NICOTINE, & SALTS (OR) PYRIDINE, 3-(1-METHYL-2-PYRROLIDINYL)-,(S)-, & SALTS

. Waste code: P081
. Waste name: 1,2,3-PROPANETRIOL, TRINITRATE (R) (OR) NITROGLYCERINE (R)

Violation Status: No violations found

J42 **AUTO BENZ BODY SHOP** **RCRA-VSQG** **1004789940**
SE **3700 JEFF DAVIS HWY** **FINDS** **VAD988190914**
1/8-1/4 **ALEXANDRIA, VA 22305** **ECHO**
0.215 mi. **NY MANIFEST**
1136 ft. **Site 3 of 5 in cluster J**

Relative:
Higher
Actual:
15 ft.

RCRA-VSQG:
Date form received by agency: 1991-01-23 00:00:00.0
Facility name: AUTO BENZ BODY SHOP
Facility address: 3700 JEFF DAVIS HWY
ALEXANDRIA, VA 22305
EPA ID: VAD988190914
Contact: ALI TOURKAMAN
Contact address: 3700 JEFF DAVIS HWY

AUTO BENZ BODY SHOP (Continued) **1004789940**

	ALEXANDRIA, VA 22305
Contact country:	US
Contact telephone:	703-683-6044
Contact email:	Not reported
EPA Region:	03
Classification:	Conditionally Exempt Small Quantity Generator
Description:	Handler: generates 100 kg or less of hazardous waste per calendar month, and accumulates 1000 kg or less of hazardous waste at any time; or generates 1 kg or less of acutely hazardous waste per calendar month, and accumulates at any time: 1 kg or less of acutely hazardous waste; or 100 kg or less of any residue or contaminated soil, waste or other debris resulting from the cleanup of a spill, into or on any land or water, of acutely hazardous waste; or generates 100 kg or less of any residue or contaminated soil, waste or other debris resulting from the cleanup of a spill, into or on any land or water, of acutely hazardous waste during any calendar month, and accumulates at any time: 1 kg or less of acutely hazardous waste; or 100 kg or less of any residue or contaminated soil, waste or other debris resulting from the cleanup of a spill, into or on any land or water, of acutely hazardous waste

Owner/Operator Summary:

Owner/operator name:	TOURKAMAN ALI B
Owner/operator address:	3700 JEFF DAVIS HWY ALEXANDRIA, VA 22305
Owner/operator country:	Not reported
Owner/operator telephone:	703-683-6044
Owner/operator email:	Not reported
Owner/operator fax:	Not reported
Owner/operator extension:	Not reported
Legal status:	Private
Owner/Operator Type:	Owner
Owner/Op start date:	Not reported
Owner/Op end date:	Not reported

Owner/operator name:	OPERNAME
Owner/operator address:	OPERSTREET OPERCITY, AK 99999
Owner/operator country:	Not reported
Owner/operator telephone:	215-555-1212
Owner/operator email:	Not reported
Owner/operator fax:	Not reported
Owner/operator extension:	Not reported
Legal status:	Private
Owner/Operator Type:	Operator
Owner/Op start date:	Not reported
Owner/Op end date:	Not reported

Handler Activities Summary:

U.S. importer of hazardous waste:	No
Mixed waste (haz. and radioactive):	No
Recycler of hazardous waste:	No
Transporter of hazardous waste:	No
Treater, storer or disposer of HW:	No
Underground injection activity:	No
On-site burner exemption:	No

AUTO BENZ BODY SHOP (Continued) **1004789940**

Furnace exemption:	No
Used oil fuel burner:	No
Used oil processor:	No
User oil refiner:	No
Used oil fuel marketer to burner:	No
Used oil Specification marketer:	No
Used oil transfer facility:	No
Used oil transporter:	No

Hazardous Waste Summary:

. Waste code: D018
. Waste name: BENZENE

Violation Status: No violations found

FINDS:
Registry ID: 110005240550
Facility URL: http://ofmpub.epa.gov/enviro/fii_query_detail.disp_program_facility?p_registry_id=110005240550

Environmental Interest/Information System:
RCRAInfo is a national information system that supports the Resource Conservation and Recovery Act (RCRA) program through the tracking of events and activities related to facilities that generate, transport, and treat, store, or dispose of hazardous waste. RCRAInfo allows RCRA program staff to track the notification, permit, compliance, and corrective action activities required under RCRA.

Click this hyperlink while viewing on your computer to access additional FINDS: detail in the EDR Site Report.

ECHO:

Envid:	1004789940
Registry ID:	110005240550
DFR URL:	http://echo.epa.gov/detailed-facility-report?fid=110005240550
Name:	AUTO BENZ BODY SHOP
Address:	3700 JEFF DAVIS HWY
City,State,Zip:	ALEXANDRIA, VA 22305

NY MANIFEST:

Name:	AUTO BENZ BODY SHOP
Address:	3700 JEFF DAVIS HWY
City,State,Zip:	ALEXANDRIA, VA 22305
Country:	USA
EPA ID:	VAD988190914
Facility Status:	Not reported
Location Address 1:	3700 JEFF DAVIS HIGHWAY
Code:	BP
Location Address 2:	Not reported
Total Tanks:	Not reported
Location City:	ALEXANDRIA
Location State:	VA
Location Zip:	22305
Location Zip 4:	Not reported

NY MANIFEST:
EPAID: VAD988190914

AUTO BENZ BODY SHOP (Continued) **1004789940**

Mailing Name:	AUTO BENZ BODY SHOP
Mailing Contact:	AUTO BENZ BODY SHOP
Mailing Address 1:	3700 JEFF DAVIS HIGHWAY
Mailing Address 2:	Not reported
Mailing City:	ALEXANDRIA
Mailing State:	VA
Mailing Zip:	22305
Mailing Zip 4:	Not reported
Mailing Country:	USA
Mailing Phone:	7036836044

NY MANIFEST:

Document ID:	NYC1221129
Manifest Status:	C
seq:	Not reported
Year:	1991
Trans1 State ID:	056408536
Trans2 State ID:	Not reported
Generator Ship Date:	09/20/1991
Trans1 Recv Date:	09/20/1991
Trans2 Recv Date:	/ /
TSD Site Recv Date:	09/27/1991
Part A Recv Date:	10/03/1991
Part B Recv Date:	10/08/1991
Generator EPA ID:	VAD988190914
Trans1 EPA ID:	ILD051060408
Trans2 EPA ID:	Not reported
TSDF ID 1:	NYD980753784
TSDF ID 2:	Not reported
Manifest Tracking Number:	Not reported
Import Indicator:	Not reported
Export Indicator:	Not reported
Discr Quantity Indicator:	Not reported
Discr Type Indicator:	Not reported
Discr Residue Indicator:	Not reported
Discr Partial Reject Indicator:	Not reported
Discr Full Reject Indicator:	Not reported
Manifest Ref Number:	Not reported
Alt Facility RCRA ID:	Not reported
Alt Facility Sign Date:	Not reported
MGMT Method Type Code:	Not reported
Waste Code:	F005 - UNKNOWN
Waste Code:	Not reported
Waste Code:	Not reported
Waste Code:	Not reported
Waste Code:	Not reported
Waste Code:	Not reported
Quantity:	00027
Units:	P - Pounds
Number of Containers:	001
Container Type:	DM - Metal drums, barrels
Handling Method:	B Incineration, heat recovery, burning.
Specific Gravity:	100

43 West 1/8-1/4 0.218 mi. 1151 ft. | **POTOMAC VILLAGE APARTMENTS**
506 FOUR MILE DRIVE
ALEXANDRIA, VA 0 | **VA LUST** | **S105983215**
N/A

Relative: Higher
Actual: 15 ft.

LUST REG NO:

Region:	NO
Facility ID:	3025235
Status:	**Closed**
Tank Size:	0
Product:	Not reported
Release Date:	11/08/1991
Closed Date:	8/17/1995
Case Type:	Article 11
Case Officer:	Ron C. Linton
Pollution Complaint #:	92-0870
Permit Number:	0
Priority:	-

J44 SE 1/8-1/4 0.218 mi. 1151 ft. | **CRYSTAL CAR CARE INC**
3700 JEFFERSON DAVIS HWY
ALEXANDRIA, VA 22305 | **RCRA-SQG**
FINDS
ECHO | **1000582064**
VAD988208724

Site 4 of 5 in cluster J

Relative: Higher
Actual: 15 ft.

RCRA-SQG:

Date form received by agency:	1991-11-07 00:00:00.0
Facility name:	CRYSTAL CAR CARE INC
Facility address:	3700 JEFFERSON DAVIS HWY ALEXANDRIA, VA 22305
EPA ID:	VAD988208724
Contact:	BAHIROD BAHIZAD
Contact address:	3700 JEFFERSON DAVIS HWY ALEXANDRIA, VA 22305
Contact country:	US
Contact telephone:	703-836-5200
Contact email:	Not reported
EPA Region:	03
Classification:	Small Small Quantity Generator
Description:	Handler: generates more than 100 and less than 1000 kg of hazardous waste during any calendar month and accumulates less than 6000 kg of hazardous waste at any time; or generates 100 kg or less of hazardous waste during any calendar month, and accumulates more than 1000 kg of hazardous waste at any time

Owner/Operator Summary:

Owner/operator name:	BAHIZAD BAHIROD
Owner/operator address:	3700 JEFFERSON DAVIS HWY ALEXANDRIA, VA 22305
Owner/operator country:	Not reported
Owner/operator telephone:	703-836-5200
Owner/operator email:	Not reported
Owner/operator fax:	Not reported
Owner/operator extension:	Not reported
Legal status:	Private
Owner/Operator Type:	Owner
Owner/Op start date:	Not reported
Owner/Op end date:	Not reported

CRYSTAL CAR CARE INC (Continued) **1000582064**

Handler Activities Summary:

U.S. importer of hazardous waste:	No
Mixed waste (haz. and radioactive):	No
Recycler of hazardous waste:	No
Transporter of hazardous waste:	No
Treater, storer or disposer of HW:	No
Underground injection activity:	No
On-site burner exemption:	No
Furnace exemption:	No
Used oil fuel burner:	No
Used oil processor:	No
User oil refiner:	No
Used oil fuel marketer to burner:	No
Used oil Specification marketer:	No
Used oil transfer facility:	No
Used oil transporter:	No

Hazardous Waste Summary:

. Waste code: D001
. Waste name: IGNITABLE WASTE

. Waste code: D008
. Waste name: LEAD

. Waste code: D018
. Waste name: BENZENE

. Waste code: D039
. Waste name: TETRACHLOROETHYLENE

. Waste code: F003
. Waste name: THE FOLLOWING SPENT NONHALOGENATED SOLVENTS: XYLENE, ACETONE, ETHYL ACETATE, ETHYL BENZENE, ETHYL ETHER, METHYL ISOBUTYL KETONE, N-BUTYL ALCOHOL, CYCLOHEXANONE, AND METHANOL; ALL SPENT SOLVENT MIXTURES/BLENDS CONTAINING, BEFORE USE, ONLY THE ABOVE SPENT NONHALOGENATED SOLVENTS; AND ALL SPENT SOLVENT MIXTURES/BLENDS CONTAINING, BEFORE USE, ONE OR MORE OF THE ABOVE NONHALOGENATED SOLVENTS, AND A TOTAL OF TEN PERCENT OR MORE (BY VOLUME) OF ONE OR MORE OF THOSE SOLVENTS LISTED IN F001, F002, F004, AND F005; AND STILL BOTTOMS FROM THE RECOVERY OF THESE SPENT SOLVENTS AND SPENT SOLVENT MIXTURES.

. Waste code: F005
. Waste name: THE FOLLOWING SPENT NONHALOGENATED SOLVENTS: TOLUENE, METHYL ETHYL KETONE, CARBON DISULFIDE, ISOBUTANOL, PYRIDINE, BENZENE, 2-ETHOXYETHANOL, AND 2-NITROPROPANE; ALL SPENT SOLVENT MIXTURES/BLENDS CONTAINING, BEFORE USE, A TOTAL OF TEN PERCENT OR MORE (BY VOLUME) OF ONE OR MORE OF THE ABOVE NONHALOGENATED SOLVENTS OR THOSE SOLVENTS LISTED IN F001, F002, OR F004; AND STILL BOTTOMS FROM THE RECOVERY OF THESE SPENT SOLVENTS AND SPENT SOLVENT MIXTURES.

Violation Status: No violations found

FINDS:
Registry ID: 110005249230
Facility URL: http://ofmpub.epa.gov/enviro/fii_query_detail.disp_program_facility?p_

CRYSTAL CAR CARE INC (Continued) **1000582064**

registry_id=110005249230

Environmental Interest/Information System:

RCRAInfo is a national information system that supports the Resource Conservation and Recovery Act (RCRA) program through the tracking of events and activities related to facilities that generate, transport, and treat, store, or dispose of hazardous waste. RCRAInfo allows RCRA program staff to track the notification, permit, compliance, and corrective action activities required under RCRA.

Click this hyperlink while viewing on your computer to access additional FINDS: detail in the EDR Site Report.

ECHO:

Envid:	1000582064
Registry ID:	110005249230
DFR URL:	http://echo.epa.gov/detailed-facility-report?fid=110005249230
Name:	CRYSTAL CAR CARE INC
Address:	3700 JEFFERSON DAVIS HWY
City,State,Zip:	ALEXANDRIA, VA 22305

J45 **VIRGINIA ADJUSTABLE-BED MFG COR** **VA UST** **U003681413**
SE **3700 JEFFERSON DAVIS HWY** **N/A**
1/8-1/4 **ALEXANDRIA, VA 22305**
0.218 mi.
1151 ft. **Site 5 of 5 in cluster J**

Relative:
Higher

Actual:
15 ft.

Facility:

Name:	VIRGINIA ADJUSTABLE-BED MFG COR
Address:	3700 JEFFERSON DAVIS HWY
City,State,Zip:	ALEXANDRIA, VA 22305
Facility Id:	3020729
Facility Type:	COMMERCIAL
CEDS Facility ID:	200000093435

Owner:

Owner Id:	30452
Owner Name:	VIRGINIA ADJUSTABLE-BED MFG COR
Owner Address:	3700 JEFFERSON DAVIS HWY.
Owner Address2:	Not reported
Owner City, State, Zip:	ALEXANDRIA, VA 22305
Owner Type:	COMMERCIAL
Number of Active AST:	0
Number of Active UST:	0
Number of Inactive AST:	0
Number of Inactive UST:	1

UST:

Facility ID:	3020729
Federally Regulated:	Yes
Tank Number:	1
Tank Capacity:	Not reported
Tank Contents:	GASOLINE
Tank Status:	**CLS IN GRD**
Tank Type:	UST

Tank Material:

Install Date:	Not reported

VIRGINIA ADJUSTABLE-BED MFG COR (Continued) **U003681413**

Tank Materials: Bare Steel	No
Tank Materials: Cath Protect Steel	No
Tank Materials: Epoxy Steel	No
Tank Materials: Fiberglass	No
Tank Materials: Concrete	No
Tank Materials: Composite	No
Tank Materials: Double Walled	No
Tank Materials: Lined Interior	No
Tank Materials: Excav Liner	No
Tank Materials: Insulated Tank Jacket	No
Tank Materials: Repaired	No
Tank Materials: Unknown	Yes
Tank Materials: Other	No
Tank Materials: Other Note	Not reported

Release Detection:

Tank Release Detection: Leak Deferred	No
Tank Release Detection: Manual Gauge	No
Tank Release Detection: Auto Gauge	No
Tank Release Detection:Tank Tightness	No
Tank Release Detection: Vapor Monitor	No
Tank Release Detection: Inventory	No
Tank Release Detection: Stat Invent Recon	No
Tank Release Detection: Spill Install	No
Tank Release Detection: Overfill Install	No
Tank Release Detection: Groundwater	No
Tank Release Detection: Int Sec Containment	No
Tank Release Detection: Int Double Walled	No
Tank Release Detection: Other Method	No
Tank Release Detection: Other Note	Not reported
Pipe Release Detection: Leak Deferred	Not reported
Pipe Release Detection: Autoleak	Not reported
Pipe Release Detection: Line Tightness	No
Pipe Release Detection: Stat Invent Recon	No
Pipe Release Detection: Groundwater	No
Pipe Release Detection: Int Sec Containment	No
Pipe Release Det: Interior Double Walled	No
Pipe Release Detection: Other Method	No
Pipe Release Detection: Other Note	Not reported

Pipe Type:	UNKNOWN
Pipe Materials: Bare Steel	No
Pipe Materials: Galvanized Steel	No
Pipe Materials: Copper	No
Pipe Materials: Fiberglass	No
Pipe Materials: Cath Protect	No
Pipe Materials: Double Walled	No
Pipe Materials: Sec Containment	No
Pipe Materials: Repaired	No
Pipe Materials: Unknown	Yes
Pipe Materials: Other	No
Pipe Materials: Other Note	Not reported

K46 WSW 1/8-1/4 0.224 mi. 1182 ft. | **MOM'S ORGANIC MARKET**
3831 MOUNT VERNON AVENUE
ALEXANDRIA, VA 22305 | **RCRA NonGen / NLR**
FINDS
ECHO | **1016678960**
VAP403201412

Site 2 of 2 in cluster K

Relative: Higher

Actual: 15 ft.

RCRA NonGen / NLR:

Date form received by agency:	2014-06-18 00:00:00.0
Facility name:	MOM'S ORGANIC MARKET
Facility address:	3831 MOUNT VERNON AVENUE ALEXANDRIA, VA 22305
EPA ID:	VAP403201412
Mailing address:	MOUNT VERNON AVENUE ALEXANDRIA, VA 22305
Contact:	JULIE HAFER
Contact address:	MOUNT VERNON AVENUE ALEXANDRIA, VA 22305
Contact country:	US
Contact telephone:	703-535-5980
Contact email:	JULIEH@MOMSORGANICMARKET.COM
EPA Region:	03
Classification:	Non-Generator
Description:	Handler: Non-Generators do not presently generate hazardous waste

Owner/Operator Summary:

Owner/operator name:	SCOTT NASH
Owner/operator address:	RANDOLPH ROAD ROCKVILLE, MD 20852
Owner/operator country:	US
Owner/operator telephone:	301-816-1133
Owner/operator email:	Not reported
Owner/operator fax:	Not reported
Owner/operator extension:	Not reported
Legal status:	Private
Owner/Operator Type:	Owner
Owner/Op start date:	2002-03-01 00:00:00.
Owner/Op end date:	Not reported

Owner/operator name:	MOM'S ORGANIC MARKET
Owner/operator address:	Not reported Not reported
Owner/operator country:	US
Owner/operator telephone:	Not reported
Owner/operator email:	Not reported
Owner/operator fax:	Not reported
Owner/operator extension:	Not reported
Legal status:	Private
Owner/Operator Type:	Operator
Owner/Op start date:	2002-03-01 00:00:00.
Owner/Op end date:	Not reported

Handler Activities Summary:

U.S. importer of hazardous waste:	No
Mixed waste (haz. and radioactive):	No
Recycler of hazardous waste:	No
Transporter of hazardous waste:	No
Treater, storer or disposer of HW:	No
Underground injection activity:	No

MOM'S ORGANIC MARKET (Continued) **1016678960**

On-site burner exemption: No
Furnace exemption: No
Used oil fuel burner: No
Used oil processor: No
User oil refiner: No
Used oil fuel marketer to burner: No
Used oil Specification marketer: No
Used oil transfer facility: No
Used oil transporter: No

Historical Generators:
Date form received by agency: 2014-03-18 00:00:00.0
Site name: MOM'S ORGANIC MARKET
Classification: Conditionally Exempt Small Quantity Generator

Hazardous Waste Summary:

. Waste code: D001
. Waste name: IGNITABLE WASTE

. Waste code: D004
. Waste name: ARSENIC

. Waste code: D008
. Waste name: LEAD

. Waste code: D013
. Waste name: LINDANE (1,2,3,4,5,6-HEXA-CHLOROCYCLOHEXANE, GAMMA ISOMER)

. Waste code: D016
. Waste name: 2,4-D (2,4-DICHLOROPHENOXYACETIC ACID)

. Waste code: D020
. Waste name: CHLORDANE

. Waste code: D026
. Waste name: CRESOL

Violation Status: No violations found

FINDS:
Registry ID: 110059672965
Facility URL: http://ofmpub.epa.gov/enviro/fii_query_detail.disp_program_facility?p_registry_id=110059672965

Environmental Interest/Information System:
RCRAInfo is a national information system that supports the Resource Conservation and Recovery Act (RCRA) program through the tracking of events and activities related to facilities that generate, transport, and treat, store, or dispose of hazardous waste. RCRAInfo allows RCRA program staff to track the notification, permit, compliance, and corrective action activities required under RCRA.

Click this hyperlink while viewing on your computer to access additional FINDS: detail in the EDR Site Report.

ECHO:
Envid: 1016678960

MOM'S ORGANIC MARKET (Continued) **1016678960**

Registry ID:	110059672965
DFR URL:	http://echo.epa.gov/detailed-facility-report?fid=110059672965
Name:	MOM'S ORGANIC MARKET
Address:	3831 MOUNT VERNON AVENUE
City,State,Zip:	ALEXANDRIA, VA 22305

L47 **CORA B. KELLY SCHOOL** **VA LUST** **U003680360**
South **3600 COMMONWEALTH AVENUE** **N/A**
1/4-1/2 **ALEXANDRIA, VA 22305**
0.270 mi.
1425 ft. **Site 1 of 2 in cluster L**

Relative:
Higher

Actual:
13 ft.

LUST REG NO:

Region:	NO
Facility ID:	3024661
Status:	**Closed**
Tank Size:	0
Product:	Not reported
Release Date:	05/10/1990
Closed Date:	9/14/1994
Case Type:	Article 9
Case Officer:	Randy Chapman
Pollution Complaint #:	90-1567
Permit Number:	0
Priority:	1

L48 **CORA B KELLY SCHOOL** **VA LTANKS** **S105989543**
South **3600 COMMONWEALTH AVE** **N/A**
1/4-1/2 **ALEXANDRIA, VA 22305**
0.270 mi.
1425 ft. **Site 2 of 2 in cluster L**

Relative:
Higher

Actual:
13 ft.

LTANKS:

Name:	CORA B KELLY SCHOOL
Address:	3600 COMMONWEALTH AVE
City,State,Zip:	ALEXANDRIA, VA 22305
City,State,Zip:	ALEXANDRIA, VA 22305
Region:	NRO
CEDS Facility Id:	200000079216
Case Status:	**Closed**
Pollution Complaint #:	19901567
Reported:	05/10/1990
Case Closed Date:	09/14/1994
Program:	RP Lead
Federally Regulated UST (Y/N):	Y
Regulated Petroleum UST (1):	Y
Excluded UST (1):	N
Deferred UST (1):	N
Partially Deferred UST (1):	N
Exempt 1 UST (2):	N
Exempt 2 Heating Oil UST (2):	N
Small Heating Oil AST (2):	N
Regulated AST (3):	N
Unregulated AST (3):	N
Other Y/N:	N
Unknown Y/N:	N

CORA B KELLY SCHOOL (Continued) **S105989543**

Other Description: Not reported
Heating Oil Category: Not reported

M49 SE 1/4-1/2 0.279 mi. 1474 ft. | **JACKSON CROSSING**
120 E REED AVE
ALEXANDRIA, VA 22305 | **VA ENG CONTROLS**
VA INST CONTROL
VA VCP | **S116624744**
N/A

Site 1 of 2 in cluster M

Relative: Higher

Actual: 19 ft.

ENG CONTROLS:

Name: JACKSON CROSSING
Address: 120 E REED AVE
City,State,Zip: ALEXANDRIA, VA 22305
Facility ID: VRP00642
Other Condition of Issuance: True
Notes: 2016-9-20 - Certificate issued 2016-7-18 - Cert comments to agent 2016-7-14 - Revised cert package received 2016-7-12 - Cert comments to agent 2016-7-7 - Revised Certification package received 2016-5-25 - DEQ comments on Draft Certification issued 2016-5-18 - Draft Certificate received 2016-3-16 - PN received 2016/3/14 - DEQ comments on adjacent property owner table to agent 2016/3/11 - Revised PN and adjacent property information received 2016/3/9 - DEQ comments on Draft public notice to agent 2016/3/9 - Draft Public Notice received 2016/3/8 - Revised final SCR received 2016/3/8 - DEQ comments on Final SCR and DOC process to agent 2016/2/25 - Final SCR and Draft HSP received 2016/2/19 - DEQ comments to agent 2016/01/29 - Revised SCR received 12/8/15 - Email from WL to consultant. Notify no longer RPM for site. 12/7/15 - Response to DEQ Comments received. 8/7/15 - DEQ (risk assessor) comments issued for SCR (and risk assessment). 8/7/15 - Final risk assessor comments issued. 3/6/15 - Site Characterization Report submitted 10/17/14 - revised Sampling Work Plan submitted per DEQ comments. 10/9/14 - DEQ comments regarding Sampling Work Plan. 9/26/14 - Sampling Work Plan received. 9/18/14 - Kick-Off Meeting with participant and consultant 07/01/14 - $5,000 registration fee received. Enrollment Letter issued. 05/27/14 - Eligibility Determination Letter issued. Site is eligible 03/26/14 - VRP application submitted

INST CONTROL:

Name: JACKSON CROSSING
Address: 120 E REED AVE
City,State,Zip: ALEXANDRIA, VA 22305
Facility ID: VRP00642
Ground Water Use Restriction: True
Res. Use Restriction: False
Excavattion Restruction: True
Other Condition of Issuance: True
Notes: 2016-9-20 - Certificate issued 2016-7-18 - Cert comments to agent 2016-7-14 - Revised cert package received 2016-7-12 - Cert comments to agent 2016-7-7 - Revised Certification package received 2016-5-25 - DEQ comments on Draft Certification issued 2016-5-18 - Draft Certificate received 2016-3-16 - PN received 2016/3/14 - DEQ comments on adjacent property owner table to agent 2016/3/11 - Revised PN and adjacent property information received 2016/3/9 - DEQ comments on Draft public notice to agent 2016/3/9 - Draft Public Notice received 2016/3/8 - Revised final SCR received 2016/3/8 - DEQ comments on Final SCR and DOC process to agent 2016/2/25 - Final SCR and Draft

JACKSON CROSSING (Continued) **S116624744**

HSP received 2016/2/19 - DEQ comments to agent 2016/01/29 - Revised SCR received 12/8/15 - Email from WL to consultant. Notify no longer RPM for site. 12/7/15 - Response to DEQ Comments received. 8/7/15 - DEQ (risk assessor) comments issued for SCR (and risk assessment). 8/7/15 - Final risk assessor comments issued. 3/6/15 - Site Characterization Report submitted 10/17/14 - revised Sampling Work Plan submitted per DEQ comments. 10/9/14 - DEQ comments regarding Sampling Work Plan. 9/26/14 - Sampling Work Plan received. 9/18/14 - Kick-Off Meeting with participant and consultant 07/01/14 - $5,000 registration fee received. Enrollment Letter issued. 05/27/14 - Eligibility Determination Letter issued. Site is eligible 03/26/14 - VRP application submitted

VRP:

Name:	JACKSON CROSSING
Address:	120 E REED AVE
City,State,Zip:	ALEXANDRIA, VA 22305
Facility ID:	VRP00642
Site Status:	Certificate Issued
Site Status 2:	Recordation on File
DEQ Region:	Northern
Sizs in Acres:	0.68999999999999995
Site Type:	Other
Participation Notes:	Not reported
Site has asscociated enfocement action:	False
List of Organic Contaminants of Potential Concern:	Benzene, Chlorobenzene, Cyclohexane, others
List of Inorganinc Contaminants of Potential Concern:	Not reported
Sovents and Degreasers Contamination per Application:	True
Petroleum Contamination per Application:	False
Acid/Bases Contamination per Application:	False
Paints/Paint Washes Contamination per Application:	False
Pesticide Contamination per Application:	False
Inorganic Contamination per Application:	False
Metals Contamination per Application:	False
Other Contamination per Application:	False
DEQ Staff Case Managers Initials:	DVG
VRP Tier I Cleanup Standards:	False
VRP Tier II Cleanup Standards:	False
VRP Tier III Cleanup Standards:	False
No Further VRP Action Date:	Not reported
Date Participant Notified of NFA:	Not reported
Site specific or other Cleanup Standards:	False
Description of Remediation:	VI system required, Construction worker health and safety plan required for excavation in residual contamination area; a two foot soil cover or equivalent required for soil cover area
Date Site Characterization Accepted by DEQ:	Not reported
Terms of NFA Determination:	Not reported
Date Remediation Action Plan Accepted by DEQ:	Not reported
Date VRP Eligibility Declared by Participant:	03/24/2014
Date Risk Assessment Accepted by DEQ:	Not reported
Date Demonstration of Completion Accepted by DEQ:	07/07/2016
Date VRP Eligibility Determined by DEQ Region:	05/23/2014
Dt Office Of Waste Permitting Verified Site Eligblty:	04/22/2014
Date Public Notice Accepted by DEQ:	Not reported
Date VRP Eligibility Determined by VRP:	05/27/2014
Date Application Review Completed by Central Office:	Not reported
Latest Action Relative To Site:	Not reported

JACKSON CROSSING (Continued) **S116624744**

Latest Action Relative To Site Date:	Not reported
Next VRP Step Needed Relating To Site:	Not reported
Pending Since:	Not reported
Date Next Step Should Be Completed:	Not reported
Brownfield Tax Incentive:	False
Ground Water Use Restriction:	True
Res. User Restriction:	False
Excavattion Restruction:	True
Unrestricted:	False
Other Condition of Issuance:	True
Notes:	2016-9-20 - Certificate issued 2016-7-18 - Cert comments to agent 2016-7-14 - Revised cert package received 2016-7-12 - Cert comments to agent 2016-7-7 - Revised Certification package received 2016-5-25 - DEQ comments on Draft Certification issued 2016-5-18 - Draft Certificate received 2016-3-16 - PN received 2016/3/14 - DEQ comments on adjacent property owner table to agent 2016/3/11 - Revised PN and adjacent property information received 2016/3/9 - DEQ comments on Draft public notice to agent 2016/3/9 - Draft Public Notice received 2016/3/8 - Revised final SCR received 2016/3/8 - DEQ comments on Final SCR and DOC process to agent 2016/2/25 - Final SCR and Draft HSP received 2016/2/19 - DEQ comments to agent 2016/01/29 - Revised SCR received 12/8/15 - Email from WL to consultant. Notify no longer RPM for site. 12/7/15 - Response to DEQ Comments received. 8/7/15 - DEQ (risk assessor) comments issued for SCR (and risk assessment). 8/7/15 - Final risk assessor comments issued. 3/6/15 - Site Characterization Report submitted 10/17/14 - revised Sampling Work Plan submitted per DEQ comments. 10/9/14 - DEQ comments regarding Sampling Work Plan. 9/26/14 - Sampling Work Plan received. 9/18/14 - Kick-Off Meeting with participant and consultant 07/01/14 - $5,000 registration fee received. Enrollment Letter issued. 05/27/14 - Eligibility Determination Letter issued. Site is eligible 03/26/14 - VRP application submitted
Latitude:	38.83723
Longitude:	-77.05211

Detail as of January 2019:

Facility ID:	VRP00642
Owner Name:	AHC Limited Partnership - 24
Owner Contact:	Not reported
Owner Address:	2230 North Fairfax Drive, Suite 100, Arlington, VA 22201
Owner Phone:	Not reported
Operator Name:	Not reported
Operator Owner:	Not reported
Operator Phone:	Not reported
Participant Name:	AHC, Inc.
Relationship to Site:	Not reported
Participant Contact:	Nick Bracco
Participant Phone:	703-486-0626
Participant Title:	Project Manager
Participant Affiliation:	AHC, Inc.
Participant Address:	2230 North Fairfax Drive, Suite 100
Participant City,St,Zip:	Arlington, VA 22201
Additional Parts:	Not reported
Participant Rep/Contractor:	James Wolf
Participant Rep/Contractor Phone:	301-776-0500
Participant Rep/Contractor Title:	Project Manager
Participant Rep/Contractor Affiliation:	Andvantage Environmental Consultants, LLC
Participant Rep/Contractor Address:	8610 Washington Blvd, Suite 217

JACKSON CROSSING (Continued) **S116624744**

Participant Rep/Contractor City,St,Zip:	Jessup, MD 20794
Metal Contaminants Present in Soil:	Not reported
Organic Contaminants Present in Soil:	Benzene, Chlorobenzene, Cyclohexane, others
Metal Contaminants Present in GW:	Not reported
Organic Contaminants Present GW:	as above
Cleanup Standards:	Not reported
Certification Date:	09/20/2016
Deed Received Date:	09/22/2016
Date Signed Agreement Submitted By Participant:	Not reported
Date Agreement Executed by DEQ:	Not reported
Registration Fee Amount Submitted by Participant:	5,000.00
Date Registration Fee Submitted by Participant:	07/01/2014
Submittal Date for Document Number 1:	Not reported
Title of Submitted Document Number 1:	Not reported
Submittal Date for Document Number 2:	Not reported
Title of Submitted Document Number 2:	Not reported
Submittal Date for Document Number 3:	Not reported
Title of Submitted Document Number 3:	Not reported
Submittal Date for Document Number 4:	Not reported
Title of Submitted Document Number 4:	Not reported
Submittal Date for Document Number 5:	Not reported
Title of Submitted Document Number 5:	Not reported
Submittal Date for Document Number 6:	Not reported
Title of Submitted Document Number 6:	Not reported
Submittal Date for Document Number 7:	Not reported
Title of Submitted Document Number 7:	Not reported
Submittal Date for Document Number 8:	Not reported
Title of Submitted Document Number 8:	Not reported
Site Characterization Document Number:	Not reported
DEQ Concurrence with Site Characterization Date:	Not reported
Remedial Action Work Plan Document Number:	Not reported
DEQ Concurs with Remedial Action Work Plan Date:	Not reported
Completion Report Document Number:	Not reported
DEQ Concurrs with Completion Report Date:	07/07/2016
Corrective Action Desc:	VI system required, Construction worker health and safety plan required for excavation in residual contamination area; a two foot soil cover or equivalent required for soil cover area
DEQ Response Incident ID Number:	Not reported
EPA CERCLIS ID:	Not reported
EPA RCRA ID NUMBER:	Not reported
DEQ Pollution Complaint Number:	Not reported
GEO Latitude:	Not reported
Geo Longitude:	Not reported
Inspection Date:	Not reported
GPS Lat:	Not reported
GPS Long:	Not reported
GPS Desc:	Not reported

M50 SE 1/4-1/2 0.283 mi. 1495 ft. | **ALEXANDRIA CITY PROPERTY**
3600 JEFFERSON DAVIS HWY
ALEXANDRIA, VA 22305 | **VA LTANKS** | **S105096125**
N/A

Site 2 of 2 in cluster M

Relative: Higher
Actual: 22 ft.

LTANKS:

Name:	ALEXANDRIA CITY PROPERTY
Address:	3600 JEFFERSON DAVIS HWY
City,State,Zip:	ALEXANDRIA, VA 22305
City,State,Zip:	ALEXANDRIA, VA 22305
Region:	NRO
CEDS Facility Id:	200000202953
Case Status:	**Closed**
Pollution Complaint #:	20023004
Reported:	07/11/2001
Case Closed Date:	10/30/2002
Program:	RP Lead
Federally Regulated UST (Y/N):	Y
Regulated Petroleum UST (1):	Y
Excluded UST (1):	N
Deferred UST (1):	N
Partially Deferred UST (1):	N
Exempt 1 UST (2):	N
Exempt 2 Heating Oil UST (2):	N
Small Heating Oil AST (2):	N
Regulated AST (3):	N
Unregulated AST (3):	N
Other Y/N:	N
Unknown Y/N:	N
Other Description:	Not reported
Heating Oil Category:	Not reported

---

51 NE 1/4-1/2 0.283 mi. 1496 ft. | **VDOT - CRYSTAL CITY FOUR MILE RUN**
2910 JEFFERSON DAVIS HWY
CRYSTAL CITY, VA 22202 | **VA LTANKS** | **S105095873**
N/A

Relative: Higher
Actual: 21 ft.

LTANKS:

Name:	VDOT - CRYSTAL CITY FOUR MILE RUN
Address:	2910 JEFFERSON DAVIS HWY
City,State,Zip:	CRYSTAL CITY, VA 22202
City,State,Zip:	CRYSTAL CITY, VA 22202
Region:	NRO
CEDS Facility Id:	200000198689
Case Status:	**Closed**
Pollution Complaint #:	19901202
Reported:	03/13/1990
Case Closed Date:	01/25/1995
Program:	RP Lead
Federally Regulated UST (Y/N):	Y
Regulated Petroleum UST (1):	Y
Excluded UST (1):	N
Deferred UST (1):	N
Partially Deferred UST (1):	N
Exempt 1 UST (2):	N
Exempt 2 Heating Oil UST (2):	N
Small Heating Oil AST (2):	N
Regulated AST (3):	N

VDOT - CRYSTAL CITY FOUR MILE RUN (Continued) **S105095873**

Unregulated AST (3):	N
Other Y/N:	N
Unknown Y/N:	N
Other Description:	Not reported
Heating Oil Category:	Not reported

N52 **GP CONDO LIMITED LIABILITY CORPORATION PROPERTY** **VA LTANKS** **S109848437**
West **3915 OLD DOMINION BLVD** **N/A**
1/4-1/2 **ALEXANDRIA, VA 22305**
0.286 mi.
1512 ft. **Site 1 of 3 in cluster N**

Relative:
Higher
Actual:
17 ft.

LTANKS:

Name:	GP CONDO LIMITED LIABILITY CORPORATION PROPERTY
Address:	3915 OLD DOMINION BLVD
City,State,Zip:	ALEXANDRIA, VA 22305
City,State,Zip:	ALEXANDRIA, VA 22305
Region:	NRO
CEDS Facility Id:	200000851806
Case Status:	**Closed**
Pollution Complaint #:	20103023
Reported:	08/05/2009
Case Closed Date:	01/05/2010
Program:	RP Lead
Federally Regulated UST (Y/N):	N
Regulated Petroleum UST (1):	N
Excluded UST (1):	N
Deferred UST (1):	N
Partially Deferred UST (1):	N
Exempt 1 UST (2):	N
Exempt 2 Heating Oil UST (2):	Y
Small Heating Oil AST (2):	N
Regulated AST (3):	N
Unregulated AST (3):	N
Other Y/N:	N
Unknown Y/N:	N
Other Description:	Not reported
Heating Oil Category:	Category 1

O53 **NATIONAL CAR RENTAL** **VA LTANKS** **U003682237**
SSE **117 E REED AVE** **VA UST** **N/A**
1/4-1/2 **ALEXANDRIA, VA 22305**
0.289 mi.
1527 ft. **Site 1 of 2 in cluster O**

Relative:
Higher
Actual:
17 ft.

LTANKS:

Name:	NATIONAL CAR RENTAL
Address:	117 E REED AVE
City,State,Zip:	ALEXANDRIA, VA 22305
City,State,Zip:	ALEXANDRIA, VA 22305
Region:	NRO
CEDS Facility Id:	200000087085
Case Status:	**Closed**
Pollution Complaint #:	19920626
Reported:	10/03/1991
Case Closed Date:	08/23/1994

NATIONAL CAR RENTAL (Continued) **U003682237**

Program:	RP Lead
Federally Regulated UST (Y/N):	Y
Regulated Petroleum UST (1):	Y
Excluded UST (1):	N
Deferred UST (1):	N
Partially Deferred UST (1):	N
Exempt 1 UST (2):	N
Exempt 2 Heating Oil UST (2):	N
Small Heating Oil AST (2):	N
Regulated AST (3):	N
Unregulated AST (3):	N
Other Y/N:	N
Unknown Y/N:	N
Other Description:	Not reported
Heating Oil Category:	Not reported

Facility:

Name:	NATIONAL CAR RENTAL
Address:	117 E REED AVE
City,State,Zip:	ALEXANDRIA, VA 22305
Facility Id:	3025228
Facility Type:	COMMERCIAL
CEDS Facility ID:	200000087085

Owner:

Owner Id:	29424
Owner Name:	ATLANTIC FOOD SERVICE
Owner Address:	13000 LIVINGSTON ROAD
Owner Address2:	PRINCE WILLIAM
Owner City, State, Zip:	MANASSAS, VA 22110
Owner Type:	COMMERCIAL
Number of Active AST:	0
Number of Active UST:	0
Number of Inactive AST:	0
Number of Inactive UST:	1

UST:

Facility ID:	3025228
Federally Regulated:	Yes
Tank Number:	1
Tank Capacity:	500
Tank Contents:	USED OIL
Tank Status:	**REM FROM GRD**
Tank Type:	UST

Tank Material:

Install Date:	1/1/1965
Tank Materials: Bare Steel	Yes
Tank Materials: Cath Protect Steel	No
Tank Materials: Epoxy Steel	No
Tank Materials: Fiberglass	No
Tank Materials: Concrete	No
Tank Materials: Composite	No
Tank Materials: Double Walled	No
Tank Materials: Lined Interior	No
Tank Materials: Excav Liner	No

NATIONAL CAR RENTAL (Continued) **U003682237**

Tank Materials: Insulated Tank Jacket	No
Tank Materials: Repaired	No
Tank Materials: Unknown	No
Tank Materials: Other	No
Tank Materials: Other Note	Not reported

Release Detection:

Tank Release Detection: Leak Deferred	No
Tank Release Detection: Manual Gauge	No
Tank Release Detection: Auto Gauge	No
Tank Release Detection:Tank Tightness	No
Tank Release Detection: Vapor Monitor	No
Tank Release Detection: Inventory	No
Tank Release Detection: Stat Invent Recon	No
Tank Release Detection: Spill Install	No
Tank Release Detection: Overfill Install	No
Tank Release Detection: Groundwater	No
Tank Release Detection: Int Sec Containment	No
Tank Release Detection: Int Double Walled	No
Tank Release Detection: Other Method	No
Tank Release Detection: Other Note	Not reported
Pipe Release Detection: Leak Deferred	Not reported
Pipe Release Detection: Autoleak	Not reported
Pipe Release Detection: Line Tightness	No
Pipe Release Detection: Stat Invent Recon	No
Pipe Release Detection: Groundwater	No
Pipe Release Detection: Int Sec Containment	No
Pipe Release Det: Interior Double Walled	No
Pipe Release Detection: Other Method	No
Pipe Release Detection: Other Note	Not reported

Pipe Type:	GRAVITY
Pipe Materials: Bare Steel	Yes
Pipe Materials: Galvanized Steel	No
Pipe Materials: Copper	No
Pipe Materials: Fiberglass	No
Pipe Materials: Cath Protect	No
Pipe Materials: Double Walled	No
Pipe Materials: Sec Containment	No
Pipe Materials: Repaired	No
Pipe Materials: Unknown	No
Pipe Materials: Other	No
Pipe Materials: Other Note	Not reported

O54 **NATIONAL CAR RENTAL** **VA LUST** **S103458322**
SSE **117 EAST REED AVENUE** **N/A**
1/4-1/2 **ALEXANDRIA, VA 0**
0.289 mi.
1527 ft. **Site 2 of 2 in cluster O**

Relative:
Higher

Actual:
17 ft.

LUST REG NO:

Region:	NO
Facility ID:	3025228
Status:	**Closed**
Tank Size:	0
Product:	Not reported

NATIONAL CAR RENTAL (Continued) **S103458322**

Release Date:	10/03/1991
Closed Date:	8/23/1994
Case Type:	Article 9
Case Officer:	Thomas R. Lancaster, P.G.
Pollution Complaint #:	92-0626
Permit Number:	0
Priority:	-

P55 **NEW BROOKSIDE APARTMENTS** **VA LUST** **S105502415**
West **601 FOUR MILE ROAD** **N/A**
1/4-1/2 **ALEXANDRIA, VA 22305**
0.291 mi.
1539 ft. **Site 1 of 2 in cluster P**

Relative:
Higher

Actual:
13 ft.

LUST REG NO:

Region:	NO
Facility ID:	0
Status:	**Open**
Tank Size:	10,000
Product:	heating oil
Release Date:	09/25/2000
Closed Date:	Not reported
Case Type:	Article 11
Case Officer:	Riaz Syed
Pollution Complaint #:	01-3060
Permit Number:	Not reported
Priority:	Not reported

P56 **NEW BROOKSIDE APARTMENTS** **VA LTANKS** **S105502231**
West **601 FOUR MILE RD** **N/A**
1/4-1/2 **ALEXANDRIA, VA 22305**
0.291 mi.
1539 ft. **Site 2 of 2 in cluster P**

Relative:
Higher

Actual:
13 ft.

LTANKS:

Name:	NEW BROOKSIDE APARTMENTS
Address:	601 FOUR MILE RD
City,State,Zip:	ALEXANDRIA, VA 22305
City,State,Zip:	ALEXANDRIA, VA 22305
Region:	NRO
CEDS Facility Id:	200000197090
Case Status:	**Closed**
Pollution Complaint #:	20013060
Reported:	09/25/2000
Case Closed Date:	01/06/2006
Program:	RP Lead
Federally Regulated UST (Y/N):	N
Regulated Petroleum UST (1):	N
Excluded UST (1):	N
Deferred UST (1):	N
Partially Deferred UST (1):	N
Exempt 1 UST (2):	N
Exempt 2 Heating Oil UST (2):	Y
Small Heating Oil AST (2):	N
Regulated AST (3):	N
Unregulated AST (3):	N

NEW BROOKSIDE APARTMENTS (Continued) **S105502231**

Other Y/N:	N
Unknown Y/N:	N
Other Description:	Not reported
Heating Oil Category:	Category 3

57
NNE
1/4-1/2
0.293 mi.
1549 ft.

1ST CHOICE BODY SHOP
525 31ST ST S
ARLINGTON, VA 22202

VA LTANKS **S106531933**
N/A

Relative:
Higher

Actual:
48 ft.

LTANKS:

Name:	1ST CHOICE BODY SHOP
Address:	525 31ST ST S
City,State,Zip:	ARLINGTON, VA 22202
City,State,Zip:	ARLINGTON, VA 22202
Region:	NRO
CEDS Facility Id:	200000216460
Case Status:	**Closed**
Pollution Complaint #:	20053030
Reported:	07/21/2004
Case Closed Date:	08/11/2004
Program:	RP Lead
Federally Regulated UST (Y/N):	N
Regulated Petroleum UST (1):	N
Excluded UST (1):	N
Deferred UST (1):	N
Partially Deferred UST (1):	N
Exempt 1 UST (2):	N
Exempt 2 Heating Oil UST (2):	Y
Small Heating Oil AST (2):	N
Regulated AST (3):	N
Unregulated AST (3):	N
Other Y/N:	N
Unknown Y/N:	N
Other Description:	Not reported
Heating Oil Category:	NFA

N58
West
1/4-1/2
0.303 mi.
1598 ft.

RUDD REALTY
649 NOTABENE DR
ALEXANDRIA, VA 22305

Site 2 of 3 in cluster N

VA LTANKS **S118866277**
N/A

Relative:
Higher

Actual:
15 ft.

LTANKS:

Name:	RUDD REALTY
Address:	649 NOTABENE DR
City,State,Zip:	ALEXANDRIA, VA 22305
City,State,Zip:	ALEXANDRIA, VA 22305
Region:	NRO
CEDS Facility Id:	200000185687
Case Status:	**Closed**
Pollution Complaint #:	19940674
Reported:	10/20/1993
Case Closed Date:	01/24/2002
Program:	RP Lead

RUDD REALTY (Continued) **S118866277**

Federally Regulated UST (Y/N):	N
Regulated Petroleum UST (1):	N
Excluded UST (1):	N
Deferred UST (1):	N
Partially Deferred UST (1):	N
Exempt 1 UST (2):	N
Exempt 2 Heating Oil UST (2):	Y
Small Heating Oil AST (2):	N
Regulated AST (3):	N
Unregulated AST (3):	N
Other Y/N:	N
Unknown Y/N:	N
Other Description:	Not reported
Heating Oil Category:	Category 1

N59 **RUDD REALTY** **VA LUST** **S104406920**
West **649 NOTOBENE DRIVE** **N/A**
1/4-1/2 **ALEXANDRIA, VA 22305**
0.303 mi.
1598 ft. **Site 3 of 3 in cluster N**

Relative:
Higher

Actual:
15 ft.

LUST REG NO:

Region:	NO
Facility ID:	3900485
Status:	**Open**
Tank Size:	0
Product:	Not reported
Release Date:	10/20/1993
Closed Date:	Not reported
Case Type:	Article 11
Case Officer:	Soe Aung
Pollution Complaint #:	94-0674
Permit Number:	0
Priority:	-

Q60 **QUALEX** **VA LUST** **U003682428**
SW **3701 MOUNT VERNON AVENUE** **N/A**
1/4-1/2 **ALEXANDRIA, VA 0**
0.319 mi.
1686 ft. **Site 1 of 2 in cluster Q**

Relative:
Higher

Actual:
22 ft.

LUST REG NO:

Region:	NO
Facility ID:	3026147
Status:	**Closed**
Tank Size:	0
Product:	Not reported
Release Date:	02/17/1992
Closed Date:	8/30/1993
Case Type:	Article 9
Case Officer:	Bill Von Till
Pollution Complaint #:	92-1422
Permit Number:	0
Priority:	-

Q61 SW 1/4-1/2 0.319 mi. 1686 ft. — **QUALEX INCORPORATED**, **3701 MOUNT VERNON AVE**, **ALEXANDRIA, VA 22305** — **VA LTANKS** — **S105987577** / **N/A**

Site 2 of 2 in cluster Q

Relative: Higher
Actual: 22 ft.

LTANKS:

Name:	QUALEX INCORPORATED
Address:	3701 MOUNT VERNON AVE
City,State,Zip:	ALEXANDRIA, VA 22305
City,State,Zip:	ALEXANDRIA, VA 22305
Region:	NRO
CEDS Facility Id:	200000075384
Case Status:	**Closed**
Pollution Complaint #:	19921422
Reported:	02/17/1992
Case Closed Date:	08/30/1993
Program:	RP Lead
Federally Regulated UST (Y/N):	Y
Regulated Petroleum UST (1):	Y
Excluded UST (1):	N
Deferred UST (1):	N
Partially Deferred UST (1):	N
Exempt 1 UST (2):	N
Exempt 2 Heating Oil UST (2):	N
Small Heating Oil AST (2):	N
Regulated AST (3):	N
Unregulated AST (3):	N
Other Y/N:	N
Unknown Y/N:	N
Other Description:	Not reported
Heating Oil Category:	Not reported

R62 West 1/4-1/2 0.339 mi. 1789 ft. — **ARLEDGE REAL ESTATE PROPERTY**, **625 NOTABENE DR**, **ALEXANDRIA, VA 22305** — **VA LUST**, **VA LTANKS** — **S103458400** / **N/A**

Site 1 of 3 in cluster R

Relative: Higher
Actual: 18 ft.

LUST REG NO:

Region:	NO
Facility ID:	3026818
Status:	**Closed**
Tank Size:	0
Product:	Not reported
Release Date:	11/13/1991
Closed Date:	9/1/1994
Case Type:	Article 11
Case Officer:	Bill Von Till
Pollution Complaint #:	92-1203
Permit Number:	0
Priority:	-

LTANKS:

Name:	ARLEDGE REAL ESTATE PROPERTY
Address:	625 NOTABENE DR
City,State,Zip:	ALEXANDRIA, VA 22305
City,State,Zip:	ALEXANDRIA, VA 22305
Region:	NRO

ARLEDGE REAL ESTATE PROPERTY (Continued) **S103458400**

CEDS Facility Id:	200000080096
Case Status:	**Closed**
Pollution Complaint #:	19921203
Reported:	11/13/1991
Case Closed Date:	09/01/1994
Program:	RP Lead
Federally Regulated UST (Y/N):	N
Regulated Petroleum UST (1):	N
Excluded UST (1):	N
Deferred UST (1):	N
Partially Deferred UST (1):	N
Exempt 1 UST (2):	N
Exempt 2 Heating Oil UST (2):	N
Small Heating Oil AST (2):	N
Regulated AST (3):	N
Unregulated AST (3):	N
Other Y/N:	N
Unknown Y/N:	N
Other Description:	Not reported
Heating Oil Category:	Not reported

63
ENE
1/4-1/2
0.341 mi.
1798 ft.

NATIONAL GATEWAY LAND BAY D EAST
3400 POTOMAC AVE
ARLINGTON, VA 22202

VA LTANKS **S120066551**
VA VCP **N/A**

Relative:
Higher

Actual:
18 ft.

LTANKS:

Name:	NATIONAL GATEWAY LAND BAY D EAST
Address:	3400 POTOMAC AVE
City,State,Zip:	ARLINGTON, VA 22202
City,State,Zip:	ARLINGTON, VA 22202
Region:	NRO
CEDS Facility Id:	200000877094
Case Status:	**Closed**
Pollution Complaint #:	20173418
Reported:	03/23/2017
Case Closed Date:	05/23/2017
Program:	RP Lead
Federally Regulated UST (Y/N):	N
Regulated Petroleum UST (1):	N
Excluded UST (1):	N
Deferred UST (1):	N
Partially Deferred UST (1):	N
Exempt 1 UST (2):	N
Exempt 2 Heating Oil UST (2):	N
Small Heating Oil AST (2):	N
Regulated AST (3):	N
Unregulated AST (3):	N
Other Y/N:	N
Unknown Y/N:	Y
Other Description:	Not reported
Heating Oil Category:	Not reported

VRP:

Name:	POTOMAC YARD LAND BAY D, EAST/NATIONAL GATEWAY PARCEL 5A
Address:	3400 POTOMAC AVE

NATIONAL GATEWAY LAND BAY D EAST (Continued) **S120066551**

City,State,Zip:	ARLINGTON, VA 22202
Facility ID:	VRP00701
Site Status:	Enrolled in Program
Site Status 2:	Awaiting Participant Action
DEQ Region:	Northern
Sizs in Acres:	1.6699999999999999
Site Type:	Rail Yard
Participation Notes:	Not reported
Site has asscociated enfocement action:	False
List of Organic Contaminants of Potential Concern:	Not reported
List of Inorganinc Contaminants of Potential Concern:	Not reported
Sovents and Degreasers Contamination per Application:	False
Petroleum Contamination per Application:	False
Acid/Bases Contamination per Application:	False
Paints/Paint Washes Contamination per Application:	False
Pesticide Contamination per Application:	False
Inorganic Contamination per Application:	False
Metals Contamination per Application:	False
Other Contamination per Application:	False
DEQ Staff Case Managers Initials:	DVG
VRP Tier I Cleanup Standards:	False
VRP Tier II Cleanup Standards:	False
VRP Tier III Cleanup Standards:	False
No Further VRP Action Date:	Not reported
Date Participant Notified of NFA:	Not reported
Site specific or other Cleanup Standards:	False
Description of Remediation:	Not reported
Date Site Characterization Accepted by DEQ:	Not reported
Terms of NFA Determination:	Not reported
Date Remediation Action Plan Accepted by DEQ:	Not reported
Date VRP Eligibility Declared by Participant:	04/04/2017
Date Risk Assessment Accepted by DEQ:	Not reported
Date Demonstration of Completion Accepted by DEQ:	Not reported
Date VRP Eligibility Determined by DEQ Region:	05/16/2017
Dt Office Of Waste Permitting Verified Site Eligblty:	Not reported
Date Public Notice Accepted by DEQ:	Not reported
Date VRP Eligibility Determined by VRP:	05/22/2017
Date Application Review Completed by Central Office:	05/02/2017
Latest Action Relative To Site:	Not reported
Latest Action Relative To Site Date:	Not reported
Next VRP Step Needed Relating To Site:	Final QRA and Public Notice
Pending Since:	Not reported
Date Next Step Should Be Completed:	Not reported
Brownfield Tax Incentive:	False
Ground Water Use Restriction:	False
Res. User Restriction:	False
Excavattion Restruction:	False
Unrestricted:	False
Other Condition of Issuance:	False
Notes:	2019-5-22 QRA received 2019-3-5 Change of owner contact received 2019-1-4 VRP Process guidance to agent 2018-9-7 Post site excavation soil sample results submitted 2017-9-27 Recorded DORC received 2017-9-19 RAP comments to agent 2017-9-13 RAP received
Latitude:	38.84474
Longitude:	-77.05093

Detail as of January 2019:

Facility ID:	VRP00701

NATIONAL GATEWAY LAND BAY D EAST (Continued) **S120066551**

Owner Name: Not reported
Owner Contact: Not reported
Owner Address: Not reported
Owner Phone: Not reported
Operator Name: Not reported
Operator Owner: Not reported
Operator Phone: Not reported
Participant Name: Not reported
Relationship to Site: Not reported
Participant Contact: Not reported
Participant Phone: Not reported
Participant Title: Not reported
Participant Affiliation: Not reported
Participant Address: Not reported
Participant City,St,Zip: Not reported
Additional Parts: Not reported
Participant Rep/Contractor: Not reported
Participant Rep/Contractor Phone: Not reported
Participant Rep/Contractor Title: Not reported
Participant Rep/Contractor Affiliation: Not reported
Participant Rep/Contractor Address: Not reported
Participant Rep/Contractor City,St,Zip: Not reported
Metal Contaminants Present in Soil: Not reported
Organic Contaminants Present in Soil: Not reported
Metal Contaminants Present in GW: Not reported
Organic Contaminants Present GW: Not reported
Cleanup Standards: Not reported
Certification Date: Not reported
Deed Received Date: Not reported
Date Signed Agreement Submitted By Participant: Not reported
Date Agreement Executed by DEQ: Not reported
Registration Fee Amount Submitted by Participant: Not reported
Date Registration Fee Submitted by Participant: Not reported
Submittal Date for Document Number 1: Not reported
Title of Submitted Document Number 1: Not reported
Submittal Date for Document Number 2: Not reported
Title of Submitted Document Number 2: Not reported
Submittal Date for Document Number 3: Not reported
Title of Submitted Document Number 3: Not reported
Submittal Date for Document Number 4: Not reported
Title of Submitted Document Number 4: Not reported
Submittal Date for Document Number 5: Not reported
Title of Submitted Document Number 5: Not reported
Submittal Date for Document Number 6: Not reported
Title of Submitted Document Number 6: Not reported
Submittal Date for Document Number 7: Not reported
Title of Submitted Document Number 7: Not reported
Submittal Date for Document Number 8: Not reported
Title of Submitted Document Number 8: Not reported
Site Characterization Document Number: Not reported
DEQ Concurrence with Site Characterization Date: Not reported
Remedial Action Work Plan Document Number: Not reported
DEQ Concurs with Remedial Action Work Plan Date: Not reported
Completion Report Document Number: Not reported
DEQ Concurrs with Completion Report Date: Not reported
Corrective Action Desc: Not reported
DEQ Response Incident ID Number: Not reported

NATIONAL GATEWAY LAND BAY D EAST (Continued) **S120066551**

EPA CERCLIS ID:	Not reported
EPA RCRA ID NUMBER:	Not reported
DEQ Pollution Complaint Number:	Not reported
GEO Latitude:	Not reported
Geo Longitude:	Not reported
Inspection Date:	Not reported
GPS Lat:	Not reported
GPS Long:	Not reported
GPS Desc:	Not reported

---

64 SSE 1/4-1/2 0.342 mi. 1806 ft. **MONTE CARLO FINANCIAL LTD LIABILITY CO PROPERTY** **VA LTANKS** **S118172670**
112 LYNHAVEN DR **N/A**
ALEXANDRIA, VA

Relative: Higher
Actual: 28 ft.

LTANKS:

Name:	MONTE CARLO FINANCIAL LTD LIABILITY CO PROPERTY
Address:	112 LYNHAVEN DR
City,State,Zip:	ALEXANDRIA, VA
City,State,Zip:	ALEXANDRIA, VA
Region:	NRO
CEDS Facility Id:	200000880374
Case Status:	**Closed**
Pollution Complaint #:	20153196
Reported:	05/11/2015
Case Closed Date:	08/11/2015
Program:	RP Lead
Federally Regulated UST (Y/N):	N
Regulated Petroleum UST (1):	N
Excluded UST (1):	N
Deferred UST (1):	N
Partially Deferred UST (1):	N
Exempt 1 UST (2):	N
Exempt 2 Heating Oil UST (2):	Y
Small Heating Oil AST (2):	N
Regulated AST (3):	N
Unregulated AST (3):	N
Other Y/N:	N
Unknown Y/N:	N
Other Description:	Not reported
Heating Oil Category:	Category 2

S65 NE 1/4-1/2 0.351 mi. 1852 ft. **VIRGINIA PUBLIC WORKS YARD** **VA LTANKS** **S118972016**
500 31ST ST S **N/A**
ARLINGTON, VA 22202

Site 1 of 3 in cluster S

Relative: Higher
Actual: 28 ft.

LTANKS:

Name:	VIRGINIA PUBLIC WORKS YARD
Address:	500 31ST ST S
City,State,Zip:	ARLINGTON, VA 22202
City,State,Zip:	ARLINGTON, VA 22202
Region:	NRO

VIRGINIA PUBLIC WORKS YARD (Continued) **S118972016**

CEDS Facility Id:	200000073687
Case Status:	**Closed**
Pollution Complaint #:	19910023
Reported:	07/05/1990
Case Closed Date:	09/09/1994
Program:	RP Lead
Federally Regulated UST (Y/N):	Y
Regulated Petroleum UST (1):	Y
Excluded UST (1):	N
Deferred UST (1):	N
Partially Deferred UST (1):	N
Exempt 1 UST (2):	N
Exempt 2 Heating Oil UST (2):	N
Small Heating Oil AST (2):	N
Regulated AST (3):	N
Unregulated AST (3):	N
Other Y/N:	N
Unknown Y/N:	N
Other Description:	Not reported
Heating Oil Category:	Not reported

66
NNW
1/4-1/2
0.351 mi.
1854 ft.

PETERSON MARK GARDNER AND CATHERINE S RESIDENCE **VA LTANKS** **S111067196**
814 26TH PL S **N/A**
ARLINGTON, VA 22202

Relative:
Higher

Actual:
108 ft.

LTANKS:

Name:	PETERSON MARK GARDNER AND CATHERINE S RESIDENCE
Address:	814 26TH PL S
City,State,Zip:	ARLINGTON, VA 22202
City,State,Zip:	ARLINGTON, VA 22202
Region:	NRO
CEDS Facility Id:	200000855446
Case Status:	**Closed**
Pollution Complaint #:	20113241
Reported:	06/01/2011
Case Closed Date:	09/23/2011
Program:	RP Lead
Federally Regulated UST (Y/N):	N
Regulated Petroleum UST (1):	N
Excluded UST (1):	N
Deferred UST (1):	N
Partially Deferred UST (1):	N
Exempt 1 UST (2):	N
Exempt 2 Heating Oil UST (2):	Y
Small Heating Oil AST (2):	N
Regulated AST (3):	N
Unregulated AST (3):	N
Other Y/N:	N
Unknown Y/N:	N
Other Description:	Not reported
Heating Oil Category:	Category 2

S67 NE 1/4-1/2 0.355 mi. 1877 ft. | **ARLINGTON COUNTY REFUSE TRANSFER STATION**
500 31ST ST S
ARLINGTON, VA 22202

Site 2 of 3 in cluster S

VA SWF/LF **S103771599**
VA LUST **N/A**

Relative: Higher

Actual: 28 ft.

SWF/LF:

Name:	ARLINGTON COUNTY REFUSE TRANSFER STATION
Address:	500 31ST ST S
Address 2:	Not reported
Address 3:	Not reported
City,State,Zip:	ARLINGTON, VA 22202
Permit Number:	SWP383
Unit Name:	Transfer Station
Unit Status Code:	Not reported
Deq Region:	Northern Regional Office
Mailing Address:	Not reported
Mailing Address 2:	Not reported
Mailing Address 3:	Not reported
Mailing City,St,Zip:	Not reported
Facility Telephone:	Not reported
Decimal Longitude:	Not reported
Lat/Long (dms):	38 50 47.10 / -77 3 13.15
Owner Name:	Not reported
Operator Name:	Not reported
Unit Status Description:	Transfer Station - Closed
Payment ID:	Not reported

Permit:

Permit Number:	SWP383
Unit Description:	Arlington County Transfer Station
FIC Description:	Arlington County
Permit Event Desc:	SW Facility Date of Final Closure
Permit Event Complete Date:	12/1/1995

Permit Number:	SWP383
Unit Description:	Arlington County Transfer Station
FIC Description:	Arlington County
Permit Event Desc:	Permit issued
Permit Event Complete Date:	3/25/1983

LUST REG NO:

Region:	NO
Facility ID:	3024676
Status:	**Closed**
Tank Size:	0
Product:	Not reported
Release Date:	07/05/1990
Closed Date:	9/9/1994
Case Type:	Article 9
Case Officer:	Lewis E. Hilder
Pollution Complaint #:	91-0023
Permit Number:	0
Priority:	-

68 West 1/4-1/2 0.364 mi. 1922 ft. | **AI SMITH MANAGEMENT**
3812 OLD DOMINION BLVD
ALEXANDRIA, VA 22305 | **VA LUST**
VA LTANKS | **S103771712**
N/A

Relative: Higher
Actual: 31 ft.

LUST REG NO:

Region:	NO
Facility ID:	3025211
Status:	**Open**
Tank Size:	0
Product:	Not reported
Release Date:	07/18/1991
Closed Date:	Not reported
Case Type:	Article 11
Case Officer:	Soe Aung
Pollution Complaint #:	92-0118
Permit Number:	0
Priority:	-

LTANKS:

Name:	AI SMITH MANAGEMENT
Address:	3812 OLD DOMINION BLVD
City,State,Zip:	ALEXANDRIA, VA 22305
City,State,Zip:	ALEXANDRIA, VA 22305
Region:	NRO
CEDS Facility Id:	200000090212
Case Status:	**Closed**
Pollution Complaint #:	19920118
Reported:	07/18/1991
Case Closed Date:	02/25/2004
Program:	RP Lead
Federally Regulated UST (Y/N):	N
Regulated Petroleum UST (1):	N
Excluded UST (1):	N
Deferred UST (1):	N
Partially Deferred UST (1):	N
Exempt 1 UST (2):	N
Exempt 2 Heating Oil UST (2):	Y
Small Heating Oil AST (2):	N
Regulated AST (3):	N
Unregulated AST (3):	N
Other Y/N:	N
Unknown Y/N:	N
Other Description:	Not reported
Heating Oil Category:	Category 3

R69 West 1/4-1/2 0.367 mi. 1937 ft. | **JAMES D GANANER**
ALDIE, VA 22001
Site 2 of 3 in cluster R | **VA LUST**
VA UST | **U003679567**
N/A

Relative: Higher
Actual: 30 ft.

LUST REG NO:

Region:	NO
Facility ID:	3026841
Status:	**Closed**
Tank Size:	0
Product:	Not reported

JAMES D GANANER (Continued) **U003679567**

Release Date:	06/14/1991
Closed Date:	8/29/1994
Case Type:	Article 11
Case Officer:	Bill Von Till
Pollution Complaint #:	91-1885
Permit Number:	0
Priority:	-

Facility:

Name:	JAMES D GANANER
Address:	Not reported
City,State,Zip:	ALDIE, VA 22001
Facility Id:	3008275
Facility Type:	UNKNOWN
CEDS Facility ID:	200000078028

Owner:

Owner Id:	29336
Owner Name:	JAMES D GANANER
Owner Address:	Not reported
Owner Address2:	LOUDOUN
Owner City, State, Zip:	ALDIE, VA 22001
Owner Type:	UNKNOWN
Number of Active AST:	0
Number of Active UST:	0
Number of Inactive AST:	0
Number of Inactive UST:	2

UST:

Facility ID:	3008275
Federally Regulated:	No
Tank Number:	1
Tank Capacity:	Not reported
Tank Contents:	UNKNOWN
Tank Status:	**PERM OUT OF USE**
Tank Type:	UST

Tank Material:

Install Date:	Not reported
Tank Materials: Bare Steel	No
Tank Materials: Cath Protect Steel	No
Tank Materials: Epoxy Steel	No
Tank Materials: Fiberglass	No
Tank Materials: Concrete	No
Tank Materials: Composite	No
Tank Materials: Double Walled	No
Tank Materials: Lined Interior	No
Tank Materials: Excav Liner	No
Tank Materials: Insulated Tank Jacket	No
Tank Materials: Repaired	No
Tank Materials: Unknown	Yes
Tank Materials: Other	No
Tank Materials: Other Note	Not reported

Release Detection:

Tank Release Detection: Leak Deferred	No

JAMES D GANANER (Continued) **U003679567**

Tank Release Detection: Manual Gauge	No
Tank Release Detection: Auto Gauge	No
Tank Release Detection:Tank Tightness	No
Tank Release Detection: Vapor Monitor	No
Tank Release Detection: Inventory	No
Tank Release Detection: Stat Invent Recon	No
Tank Release Detection: Spill Install	No
Tank Release Detection: Overfill Install	No
Tank Release Detection: Groundwater	No
Tank Release Detection: Int Sec Containment	No
Tank Release Detection: Int Double Walled	No
Tank Release Detection: Other Method	No
Tank Release Detection: Other Note	Not reported
Pipe Release Detection: Leak Deferred	Not reported
Pipe Release Detection: Autoleak	Not reported
Pipe Release Detection: Line Tightness	No
Pipe Release Detection: Stat Invent Recon	No
Pipe Release Detection: Groundwater	No
Pipe Release Detection: Int Sec Containment	No
Pipe Release Det: Interior Double Walled	No
Pipe Release Detection: Other Method	No
Pipe Release Detection: Other Note	Not reported
Pipe Type:	UNKNOWN
Pipe Materials: Bare Steel	No
Pipe Materials: Galvanized Steel	No
Pipe Materials: Copper	No
Pipe Materials: Fiberglass	No
Pipe Materials: Cath Protect	No
Pipe Materials: Double Walled	No
Pipe Materials: Sec Containment	No
Pipe Materials: Repaired	No
Pipe Materials: Unknown	Yes
Pipe Materials: Other	No
Pipe Materials: Other Note	Not reported
Facility ID:	3008275
Federally Regulated:	No
Tank Number:	2
Tank Capacity:	Not reported
Tank Contents:	UNKNOWN
Tank Status:	**PERM OUT OF USE**
Tank Type:	UST

Tank Material:

Install Date:	Not reported
Tank Materials: Bare Steel	No
Tank Materials: Cath Protect Steel	No
Tank Materials: Epoxy Steel	No
Tank Materials: Fiberglass	No
Tank Materials: Concrete	No
Tank Materials: Composite	No
Tank Materials: Double Walled	No
Tank Materials: Lined Interior	No
Tank Materials: Excav Liner	No
Tank Materials: Insulated Tank Jacket	No

JAMES D GANANER (Continued) **U003679567**

Tank Materials: Repaired	No
Tank Materials: Unknown	Yes
Tank Materials: Other	No
Tank Materials: Other Note	Not reported

Release Detection:

Tank Release Detection: Leak Deferred	No
Tank Release Detection: Manual Gauge	No
Tank Release Detection: Auto Gauge	No
Tank Release Detection:Tank Tightness	No
Tank Release Detection: Vapor Monitor	No
Tank Release Detection: Inventory	No
Tank Release Detection: Stat Invent Recon	No
Tank Release Detection: Spill Install	No
Tank Release Detection: Overfill Install	No
Tank Release Detection: Groundwater	No
Tank Release Detection: Int Sec Containment	No
Tank Release Detection: Int Double Walled	No
Tank Release Detection: Other Method	No
Tank Release Detection: Other Note	Not reported
Pipe Release Detection: Leak Deferred	Not reported
Pipe Release Detection: Autoleak	Not reported
Pipe Release Detection: Line Tightness	No
Pipe Release Detection: Stat Invent Recon	No
Pipe Release Detection: Groundwater	No
Pipe Release Detection: Int Sec Containment	No
Pipe Release Det: Interior Double Walled	No
Pipe Release Detection: Other Method	No
Pipe Release Detection: Other Note	Not reported

Pipe Type:	UNKNOWN
Pipe Materials: Bare Steel	No
Pipe Materials: Galvanized Steel	No
Pipe Materials: Copper	No
Pipe Materials: Fiberglass	No
Pipe Materials: Cath Protect	No
Pipe Materials: Double Walled	No
Pipe Materials: Sec Containment	No
Pipe Materials: Repaired	No
Pipe Materials: Unknown	Yes
Pipe Materials: Other	No
Pipe Materials: Other Note	Not reported

R70 **GARDEN APARTMENTS** **VA LTANKS** **U003682478**
West **607 NOTABENE DR** **N/A**
1/4-1/2 **ALEXANDRIA, VA 22305**
0.367 mi.
1937 ft. **Site 3 of 3 in cluster R**

Relative:
Higher

Actual:
30 ft.

LTANKS:

Name:	GARDEN APARTMENTS
Address:	607 NOTABENE DR
City,State,Zip:	ALEXANDRIA, VA 22305
City,State,Zip:	ALEXANDRIA, VA 22305
Region:	NRO
CEDS Facility Id:	200000078030

GARDEN APARTMENTS (Continued) **U003682478**

Case Status:	**Closed**
Pollution Complaint #:	19911885
Reported:	06/14/1991
Case Closed Date:	08/29/1994
Program:	RP Lead
Federally Regulated UST (Y/N):	N
Regulated Petroleum UST (1):	N
Excluded UST (1):	N
Deferred UST (1):	N
Partially Deferred UST (1):	N
Exempt 1 UST (2):	N
Exempt 2 Heating Oil UST (2):	N
Small Heating Oil AST (2):	N
Regulated AST (3):	N
Unregulated AST (3):	N
Other Y/N:	N
Unknown Y/N:	N
Other Description:	Not reported
Heating Oil Category:	Not reported

S71 **THRIFTY CAR RENTAL - ARLINGTON** **VA LTANKS** **S109941473**
NE **2900 JEFFERSON DAVIS HWY** **VA SPILLS** **N/A**
1/4-1/2 **ARLINGTON, VA 22201** **VA TIER 2**
0.373 mi.
1968 ft. **Site 3 of 3 in cluster S**

Relative:
Higher

Actual:
29 ft.

LTANKS:

Name:	THRIFTY CAR RENTAL - ARLINGTON
Address:	2900 JEFFERSON DAVIS HWY
City,State,Zip:	ARLINGTON, VA 22201
City,State,Zip:	ARLINGTON, VA 22201
Region:	NRO
CEDS Facility Id:	200000193419
Case Status:	**Closed**
Pollution Complaint #:	20083188
Reported:	01/31/2008
Case Closed Date:	06/13/2008
Program:	RP Lead
Federally Regulated UST (Y/N):	Y
Regulated Petroleum UST (1):	Y
Excluded UST (1):	N
Deferred UST (1):	N
Partially Deferred UST (1):	N
Exempt 1 UST (2):	N
Exempt 2 Heating Oil UST (2):	N
Small Heating Oil AST (2):	N
Regulated AST (3):	N
Unregulated AST (3):	N
Other Y/N:	N
Unknown Y/N:	N
Other Description:	Not reported
Heating Oil Category:	Not reported

SPILLS:

Name:	Not reported
Address:	2900 JEFFERSON DAVIS HIGHWAY
City,State,Zip:	ARLINGTON, VA 22202

THRIFTY CAR RENTAL - ARLINGTON (Continued) **S109941473**

City,State,Zip:	ARLINGTON, VA 22202
Fips City/County:	013/Arlington County
Status:	Closed
Reference Id:	258320
IR Number:	2000-N-0709
Associated IR:	Not reported
Incident Date:	04/21/2000
Call Received Date:	04/21/2000
Closure Comments:	See Site Comments for details
Threat To:	Not reported
Terrorism (Y/N):	NO
Characterize Incident:	Not reported
Incident Type:	Water(Water)
Incident Subtype:	Water
Materials:	Water (Wash)
Effect To Receptor:	Not reported
Water Body:	Not reported
Low Quantity To Water:	Not reported
High Quantity To Water:	Not reported
Quantity Units:	Not reported
Other Receptors:	Storm Sewer
RP Company:	Not reported
RP Name:	Not reported
Property Owner:	Not reported
Property Company:	Not reported
Duration Of Event (Hrs):	Not reported
Impacts:	Not reported
Other Impacts:	Not reported
Steps Taken:	Not reported
Steps Taken Description:	Not reported
System Components:	Not reported
Other System Components:	Not reported
Cause Of Event:	Not reported
Corrective Action Taken:	Not reported
Weather Status:	No
Precipitation (Wet):	Not reported
Discharge Type:	Not reported
Discharge Volume:	Not reported
Unknown Discharge (Y/N):	NO
Site Name:	THRIFTY CAR RENTAL
Closure Date:	05/01/2000
Orig. Call Incident Description:	hand washing car operations - discharge to stm. Sewer,
Original Call Material Description:	car wash water (Qty=0)
Original Call Location Description:	Thrifty Car Rental-2900 Jefferson Davis Highway-Arlington-VA-22202-Arlington County
Incident Ongoing at time of Call:	No
Agencies Notified (Y/N):	NO
Other Agencies:	Not reported
Permitted (Y/N):	No
Call Reported By Company Name:	Jim Engbert
Call Property Owner Company Name:	Not reported
Call Property Owner Name:	Not reported
Site Summary:	Not reported
Name:	Not reported
Address:	2900 JEFFERSON DAVIS HIGHWAY
City,State,Zip:	ARLINGTON, VA 22202

THRIFTY CAR RENTAL - ARLINGTON (Continued) **S109941473**

City,State,Zip:	ARLINGTON, VA 22202
Fips City/County:	013/Arlington County
Status:	Closed
Reference Id:	258320
IR Number:	2000-N-0709
Associated IR:	Not reported
Incident Date:	04/21/2000
Call Received Date:	04/21/2000
Closure Comments:	See Site Comments for details
Threat To:	Not reported
Terrorism (Y/N):	NO
Characterize Incident:	Not reported
Incident Type:	Water(Water)
Incident Subtype:	Water
Materials:	Water (Wash)
Effect To Receptor:	Not reported
Water Body:	Not reported
Low Quantity To Water:	Not reported
High Quantity To Water:	Not reported
Quantity Units:	Not reported
Other Receptors:	Storm Sewer
RP Company:	Not reported
RP Name:	Not reported
Property Owner:	Not reported
Property Company:	Not reported
Duration Of Event (Hrs):	Not reported
Impacts:	Not reported
Other Impacts:	Not reported
Steps Taken:	Not reported
Steps Taken Description:	Not reported
System Components:	Not reported
Other System Components:	Not reported
Cause Of Event:	Not reported
Corrective Action Taken:	Not reported
Weather Status:	No
Precipitation (Wet):	Not reported
Discharge Type:	Not reported
Discharge Volume:	Not reported
Unknown Discharge (Y/N):	NO
Site Name:	THRIFTY CAR RENTAL
Closure Date:	05/01/2000
Orig. Call Incident Description:	hand washing car operations - discharge to stm. Sewer,
Original Call Material Description:	car wash water (Qty=0)
Original Call Location Description:	Thrifty Car Rental-2900 Jefferson Davis Highway-Arlington-VA-22202-Arlington County
Incident Ongoing at time of Call:	No
Agencies Notified (Y/N):	NO
Other Agencies:	Not reported
Permitted (Y/N):	No
Call Reported By Company Name:	Jim Engbert
Call Property Owner Company Name:	Not reported
Call Property Owner Name:	Not reported
Site Summary:	Not reported

TIER 2:

Facility ID:	Not reported
CAS Number:	8006-61-9

THRIFTY CAR RENTAL - ARLINGTON (Continued) **S109941473**

SIC Code:	7514
NAICS:	Not reported
Entered Chemical Name:	GASOLINE
Average Amt Code:	4
Owner Name:	JOHN GARRETT
Owner Phone:	918-669-3078
Contact Type:	Not reported

72
WNW
1/4-1/2
0.379 mi.
2002 ft.

ARLINGTON RIDGE SHOPPING CENTER **VA VCP** **S108107204**
2921-2955 SOUTH GLEBE ROAD **N/A**
ARLINGTON, VA 22202

Relative:
Higher

Actual:
16 ft.

VRP:

Name:	ARLINGTON RIDGE SHOPPING CENTER
Address:	2921-2955 SOUTH GLEBE ROAD
City,State,Zip:	ARLINGTON, VA 22202
Facility ID:	VRP00463
Site Status:	Enrolled in Program
Site Status 2:	Awaiting Participant Action
DEQ Region:	Northern
Sizs in Acres:	2
Site Type:	Dry Cleaner
Participation Notes:	11/7/16 Consultant responded site is on hold by client 5/9/17 Sent Owner a status update letter
Site has asscociated enfocement action:	False
List of Organic Contaminants of Potential Concern:	PCE
List of Inorganinc Contaminants of Potential Concern:	Not reported
Sovents and Degreasers Contamination per Application:	True
Petroleum Contamination per Application:	False
Acid/Bases Contamination per Application:	False
Paints/Paint Washes Contamination per Application:	False
Pesticide Contamination per Application:	False
Inorganic Contamination per Application:	False
Metals Contamination per Application:	False
Other Contamination per Application:	False
DEQ Staff Case Managers Initials:	MRP
VRP Tier I Cleanup Standards:	False
VRP Tier II Cleanup Standards:	False
VRP Tier III Cleanup Standards:	False
No Further VRP Action Date:	Not reported
Date Participant Notified of NFA:	Not reported
Site specific or other Cleanup Standards:	False
Description of Remediation:	Not reported
Date Site Characterization Accepted by DEQ:	Not reported
Terms of NFA Determination:	Not reported
Date Remediation Action Plan Accepted by DEQ:	Not reported
Date VRP Eligibility Declared by Participant:	10/17/2006
Date Risk Assessment Accepted by DEQ:	Not reported
Date Demonstration of Completion Accepted by DEQ:	Not reported
Date VRP Eligibility Determined by DEQ Region:	11/15/2006
Dt Office Of Waste Permitting Verified Site Eligblty:	11/08/2006
Date Public Notice Accepted by DEQ:	Not reported
Date VRP Eligibility Determined by VRP:	12/22/2006
Date Application Review Completed by Central Office:	Not reported
Latest Action Relative To Site:	Subslab depressuization installation report received and approved
Latest Action Relative To Site Date:	04/08/2011

ARLINGTON RIDGE SHOPPING CENTER (Continued) **S108107204**

Next VRP Step Needed Relating To Site:	Requested vacumn measurements in adjacent spaces
Pending Since:	Not reported
Date Next Step Should Be Completed:	Not reported
Brownfield Tax Incentive:	False
Ground Water Use Restriction:	False
Res. User Restriction:	False
Excavattion Restruction:	False
Unrestricted:	False
Other Condition of Issuance:	False
Notes:	4/25/18 Recvd Recom to continue RA by injection, will provide qrtly reports 3/9/2018 Sent an updated sampling report, waiting for reccomendations 8/27/2015 Project ON HOLD Will Contact when ready to resume 3/4/12 - spoke via phone with Mike Johnson at ECS, will follow up to discuss further 6/16/2010 Status report 2/21/2010 SSD Preliminary communicaton test 7/20/2009 SSD Workplan approved 3-14-07; GJG site visit and consultant changed from ECC to ECS, met with both. 1-14-08; Injected 7.5 lbs EHC into 6 borings 10-22-08, Trying soy oil to lower Redox 2-4-09; Request subslab depressuization as interim mitigation 8-27-15: New RPM requested status update, Client on hold accessing priority sites and next steps
Latitude:	38.84483
Longitude:	-77.06808

Detail as of January 2019:

Facility ID:	VRP00463
Owner Name:	EDENS
Owner Contact:	Gregory Carbone
Owner Address:	7200 Wisconsin Avenue Suite 400 Bethesda MD 20814
Owner Phone:	301-657-3640
Operator Name:	Not reported
Operator Owner:	Not reported
Operator Phone:	Not reported
Participant Name:	Edens
Relationship to Site:	Not reported
Participant Contact:	Gregory Carbone
Participant Phone:	301-347-3723
Participant Title:	Not reported
Participant Affiliation:	Not reported
Participant Address:	7200 Wisconsin Avenue Suite 400
Participant City,St,Zip:	Bethesda, MD 20814
Additional Parts:	Not reported
Participant Rep/Contractor:	Jason Beck
Participant Rep/Contractor Phone:	703-995-6548
Participant Rep/Contractor Title:	Senior Environmental Project Manager
Participant Rep/Contractor Affiliation:	ECS, Inc.
Participant Rep/Contractor Address:	166 Windy Lane
Participant Rep/Contractor City,St,Zip:	Winchester, VA 22602
Metal Contaminants Present in Soil:	Not reported
Organic Contaminants Present in Soil:	Not reported
Metal Contaminants Present in GW:	Not reported
Organic Contaminants Present GW:	PCE
Cleanup Standards:	Not reported
Certification Date:	Not reported
Deed Received Date:	Not reported
Date Signed Agreement Submitted By Participant:	Not reported
Date Agreement Executed by DEQ:	Not reported
Registration Fee Amount Submitted by Participant:	5,000.00
Date Registration Fee Submitted by Participant:	02/27/2007

ARLINGTON RIDGE SHOPPING CENTER (Continued) **S108107204**

Submittal Date for Document Number 1:	10/17/2006
Title of Submitted Document Number 1:	Phase I/II ESA
Submittal Date for Document Number 2:	09/17/2007
Title of Submitted Document Number 2:	Update on Activies
Submittal Date for Document Number 3:	12/19/2008
Title of Submitted Document Number 3:	Remedial Activities performed and proposed
Submittal Date for Document Number 4:	07/08/2009
Title of Submitted Document Number 4:	Subslab depressurization work plan
Submittal Date for Document Number 5:	Not reported
Title of Submitted Document Number 5:	Not reported
Submittal Date for Document Number 6:	Not reported
Title of Submitted Document Number 6:	Not reported
Submittal Date for Document Number 7:	Not reported
Title of Submitted Document Number 7:	Not reported
Submittal Date for Document Number 8:	Not reported
Title of Submitted Document Number 8:	Not reported
Site Characterization Document Number:	Not reported
DEQ Concurrence with Site Characterization Date:	Not reported
Remedial Action Work Plan Document Number:	Not reported
DEQ Concurs with Remedial Action Work Plan Date:	Not reported
Completion Report Document Number:	Not reported
DEQ Concurrs with Completion Report Date:	Not reported
Corrective Action Desc:	Not reported
DEQ Response Incident ID Number:	Not reported
EPA CERCLIS ID:	Not reported
EPA RCRA ID NUMBER:	Not reported
DEQ Pollution Complaint Number:	Not reported
GEO Latitude:	Not reported
Geo Longitude:	Not reported
Inspection Date:	Not reported
GPS Lat:	38.84518
GPS Long:	-77.06799
GPS Desc:	Not reported

---

73 **AUBURN CLEANERS** **VA VCP** **1007996643**
South **6 E GLEBE RD** **US AIRS** **N/A**
1/4-1/2 **ALEXANDRIA, VA 22305** **FINDS**
0.407 mi. **ECHO**
2151 ft. **VA DRYCLEANERS**

Relative:
Higher

Actual:
17 ft.

VRP:

Name:	AUBURN CLEANERS 2-10 EAST GLEBE ROAD
Address:	6 E GLEBE RD
City,State,Zip:	ALEXANDRIA, VA 22305
Facility ID:	VRP00702
Site Status:	Enrolled in Program
Site Status 2:	Phase 3 Fee Past Due
DEQ Region:	Northern
Sizs in Acres:	0.57999999999999996
Site Type:	Dry Cleaner
Participation Notes:	Not reported
Site has asscociated enfocement action:	False
List of Organic Contaminants of Potential Concern:	Not reported
List of Inorganinc Contaminants of Potential Concern:	Not reported
Sovents and Degreasers Contamination per Application:	False
Petroleum Contamination per Application:	False
Acid/Bases Contamination per Application:	False

AUBURN CLEANERS (Continued) **1007996643**

Paints/Paint Washes Contamination per Application:	False
Pesticide Contamination per Application:	False
Inorganic Contamination per Application:	False
Metals Contamination per Application:	False
Other Contamination per Application:	False
DEQ Staff Case Managers Initials:	RHT
VRP Tier I Cleanup Standards:	False
VRP Tier II Cleanup Standards:	False
VRP Tier III Cleanup Standards:	False
No Further VRP Action Date:	Not reported
Date Participant Notified of NFA:	Not reported
Site specific or other Cleanup Standards:	False
Description of Remediation:	Not reported
Date Site Characterization Accepted by DEQ:	Not reported
Terms of NFA Determination:	Not reported
Date Remediation Action Plan Accepted by DEQ:	Not reported
Date VRP Eligibility Declared by Participant:	04/13/2017
Date Risk Assessment Accepted by DEQ:	Not reported
Date Demonstration of Completion Accepted by DEQ:	Not reported
Date VRP Eligibility Determined by DEQ Region:	05/09/2017
Dt Office Of Waste Permitting Verified Site Eligblty:	05/05/2017
Date Public Notice Accepted by DEQ:	Not reported
Date VRP Eligibility Determined by VRP:	05/09/2017
Date Application Review Completed by Central Office:	04/13/2017
Latest Action Relative To Site:	SCR Work Plan review complete. Comments emailed to consultant.
Latest Action Relative To Site Date:	02/26/2018
Next VRP Step Needed Relating To Site:	Submit SCR
Pending Since:	Not reported
Date Next Step Should Be Completed:	Not reported
Brownfield Tax Incentive:	False
Ground Water Use Restriction:	False
Res. User Restriction:	False
Excavattion Restruction:	False
Unrestricted:	False
Other Condition of Issuance:	False
Notes:	2/26/18 - SCR Work Plan review complete. Comments emailed to consultant. 1/20/18 - Consultant submitted SCR work plan 10/31/17 - Enrollement letter sent 6/19/17 - Phase 2 fee received 5/9/17 - Phase 1 fee received and eligibility letter sent
Latitude:	38.83557
Longitude:	-77.05734

Detail as of January 2019:

Facility ID:	VRP00702
Owner Name:	McLean Village LLC
Owner Contact:	Ellie Tabar, Manager
Owner Address:	PO Box 1112, McLean, VA 22101
Owner Phone:	Not reported
Operator Name:	Not reported
Operator Owner:	Not reported
Operator Phone:	Not reported
Participant Name:	McLean Village LLC
Relationship to Site:	Not reported
Participant Contact:	Ellie Tabar
Participant Phone:	Not reported
Participant Title:	Manager
Participant Affiliation:	McLean Village LLC
Participant Address:	PO BOX 1112

AUBURN CLEANERS (Continued) **1007996643**

Participant City,St,Zip: McLean, VA 22101
Additional Parts: Not reported
Participant Rep/Contractor: Valerie Riccardi
Participant Rep/Contractor Phone: 540-253-2060
Participant Rep/Contractor Title: Principal
Participant Rep/Contractor Affiliation: DCMI Mid-Atlantic Inc.
Participant Rep/Contractor Address: PO Box 338-6381 Stuart Street
Participant Rep/Contractor City,St,Zip: The Plains, VA 20198
Metal Contaminants Present in Soil: Not reported
Organic Contaminants Present in Soil: Not reported
Metal Contaminants Present in GW: Not reported
Organic Contaminants Present GW: Not reported
Cleanup Standards: Not reported
Certification Date: Not reported
Deed Received Date: Not reported
Date Signed Agreement Submitted By Participant: Not reported
Date Agreement Executed by DEQ: Not reported
Registration Fee Amount Submitted by Participant: Not reported
Date Registration Fee Submitted by Participant: Not reported
Submittal Date for Document Number 1: Not reported
Title of Submitted Document Number 1: Not reported
Submittal Date for Document Number 2: Not reported
Title of Submitted Document Number 2: Not reported
Submittal Date for Document Number 3: Not reported
Title of Submitted Document Number 3: Not reported
Submittal Date for Document Number 4: Not reported
Title of Submitted Document Number 4: Not reported
Submittal Date for Document Number 5: Not reported
Title of Submitted Document Number 5: Not reported
Submittal Date for Document Number 6: Not reported
Title of Submitted Document Number 6: Not reported
Submittal Date for Document Number 7: Not reported
Title of Submitted Document Number 7: Not reported
Submittal Date for Document Number 8: Not reported
Title of Submitted Document Number 8: Not reported
Site Characterization Document Number: Not reported
DEQ Concurrence with Site Characterization Date: Not reported
Remedial Action Work Plan Document Number: Not reported
DEQ Concurs with Remedial Action Work Plan Date: Not reported
Completion Report Document Number: Not reported
DEQ Concurrs with Completion Report Date: Not reported
Corrective Action Desc: Not reported
DEQ Response Incident ID Number: Not reported
EPA CERCLIS ID: Not reported
EPA RCRA ID NUMBER: Not reported
DEQ Pollution Complaint Number: Not reported
GEO Latitude: Not reported
Geo Longitude: Not reported
Inspection Date: Not reported
GPS Lat: 38.835681
GPS Long: -77058293
GPS Desc: 6 East Glebe Road

US AIRS MINOR:
Envid: 1007996643
Region Code: 03

AUBURN CLEANERS (Continued) **1007996643**

Programmatic ID: AIR VA0000005151000191
Facility Registry ID: 110020669016
D and B Number: Not reported
Primary SIC Code: Not reported
NAICS Code: 812320
Default Air Classification Code: MIN
Facility Type of Ownership Code: NON
Air CMS Category Code: Not reported
HPV Status: Not reported

US AIRS MINOR:
Region Code: 03
Programmatic ID: AIR VA0000005151000191
Facility Registry ID: 110020669016
Air Operating Status Code: OPR
Default Air Classification Code: MIN
Air Program: MACT Standards (40 CFR Part 63)
Activity Date: 2001-08-14 00:00:00
Activity Status Date: Not reported
Activity Group: Compliance Monitoring
Activity Type: Inspection/Evaluation
Activity Status: Not reported

Region Code: 03
Programmatic ID: AIR VA0000005151000191
Facility Registry ID: 110020669016
Air Operating Status Code: OPR
Default Air Classification Code: MIN
Air Program: MACT Standards (40 CFR Part 63)
Activity Date: 2002-01-30 00:00:00
Activity Status Date: Not reported
Activity Group: Compliance Monitoring
Activity Type: Inspection/Evaluation
Activity Status: Not reported

Region Code: 03
Programmatic ID: AIR VA0000005151000191
Facility Registry ID: 110020669016
Air Operating Status Code: OPR
Default Air Classification Code: MIN
Air Program: MACT Standards (40 CFR Part 63)
Activity Date: 2003-05-22 00:00:00
Activity Status Date: Not reported
Activity Group: Compliance Monitoring
Activity Type: Inspection/Evaluation
Activity Status: Not reported

Region Code: 03
Programmatic ID: AIR VA0000005151000191
Facility Registry ID: 110020669016
Air Operating Status Code: OPR
Default Air Classification Code: MIN
Air Program: MACT Standards (40 CFR Part 63)
Activity Date: 2004-07-23 00:00:00
Activity Status Date: Not reported
Activity Group: Compliance Monitoring
Activity Type: Inspection/Evaluation
Activity Status: Not reported

AUBURN CLEANERS (Continued) **1007996643**

Region Code: 03
Programmatic ID: AIR VA0000005151000191
Facility Registry ID: 110020669016
Air Operating Status Code: OPR
Default Air Classification Code: MIN
Air Program: MACT Standards (40 CFR Part 63)
Activity Date: 2006-07-24 00:00:00
Activity Status Date: Not reported
Activity Group: Compliance Monitoring
Activity Type: Inspection/Evaluation
Activity Status: Not reported

Region Code: 03
Programmatic ID: AIR VA0000005151000191
Facility Registry ID: 110020669016
Air Operating Status Code: OPR
Default Air Classification Code: MIN
Air Program: MACT Standards (40 CFR Part 63)
Activity Date: 2007-01-19 00:00:00
Activity Status Date: Not reported
Activity Group: Compliance Monitoring
Activity Type: Inspection/Evaluation
Activity Status: Not reported

Region Code: 03
Programmatic ID: AIR VA0000005151000191
Facility Registry ID: 110020669016
Air Operating Status Code: OPR
Default Air Classification Code: MIN
Air Program: MACT Standards (40 CFR Part 63)
Activity Date: 2007-08-13 00:00:00
Activity Status Date: Not reported
Activity Group: Compliance Monitoring
Activity Type: Inspection/Evaluation
Activity Status: Not reported

Region Code: 03
Programmatic ID: AIR VA0000005151000191
Facility Registry ID: 110020669016
Air Operating Status Code: OPR
Default Air Classification Code: MIN
Air Program: MACT Standards (40 CFR Part 63)
Activity Date: 2009-03-05 00:00:00
Activity Status Date: Not reported
Activity Group: Compliance Monitoring
Activity Type: Inspection/Evaluation
Activity Status: Not reported

Region Code: 03
Programmatic ID: AIR VA0000005151000191
Facility Registry ID: 110020669016
Air Operating Status Code: OPR
Default Air Classification Code: MIN
Air Program: MACT Standards (40 CFR Part 63)
Activity Date: 2010-05-13 00:00:00
Activity Status Date: Not reported
Activity Group: Compliance Monitoring

AUBURN CLEANERS (Continued) **1007996643**

Activity Type: Inspection/Evaluation
Activity Status: Not reported

Region Code: 03
Programmatic ID: AIR VA0000005151000191
Facility Registry ID: 110020669016
Air Operating Status Code: OPR
Default Air Classification Code: MIN
Air Program: State Implementation Plan for National Primary and Secondary Ambient Air Quality Standards
Activity Date: 2001-08-14 00:00:00
Activity Status Date: Not reported
Activity Group: Compliance Monitoring
Activity Type: Inspection/Evaluation
Activity Status: Not reported

Region Code: 03
Programmatic ID: AIR VA0000005151000191
Facility Registry ID: 110020669016
Air Operating Status Code: OPR
Default Air Classification Code: MIN
Air Program: State Implementation Plan for National Primary and Secondary Ambient Air Quality Standards
Activity Date: 2002-01-30 00:00:00
Activity Status Date: Not reported
Activity Group: Compliance Monitoring
Activity Type: Inspection/Evaluation
Activity Status: Not reported

Region Code: 03
Programmatic ID: AIR VA0000005151000191
Facility Registry ID: 110020669016
Air Operating Status Code: OPR
Default Air Classification Code: MIN
Air Program: State Implementation Plan for National Primary and Secondary Ambient Air Quality Standards
Activity Date: 2003-05-22 00:00:00
Activity Status Date: Not reported
Activity Group: Compliance Monitoring
Activity Type: Inspection/Evaluation
Activity Status: Not reported

Region Code: 03
Programmatic ID: AIR VA0000005151000191
Facility Registry ID: 110020669016
Air Operating Status Code: OPR
Default Air Classification Code: MIN
Air Program: State Implementation Plan for National Primary and Secondary Ambient Air Quality Standards
Activity Date: 2006-07-24 00:00:00
Activity Status Date: Not reported
Activity Group: Compliance Monitoring
Activity Type: Inspection/Evaluation
Activity Status: Not reported

Region Code: 03
Programmatic ID: AIR VA0000005151000191
Facility Registry ID: 110020669016
Air Operating Status Code: OPR
Default Air Classification Code: MIN
Air Program: State Implementation Plan for National Primary and Secondary Ambient Air Quality Standards

AUBURN CLEANERS (Continued) **1007996643**

Activity Date: 2007-01-19 00:00:00
Activity Status Date: Not reported
Activity Group: Compliance Monitoring
Activity Type: Inspection/Evaluation
Activity Status: Not reported

Region Code: 03
Programmatic ID: AIR VA0000005151000191
Facility Registry ID: 110020669016
Air Operating Status Code: OPR
Default Air Classification Code: MIN
Air Program: State Implementation Plan for National Primary and Secondary Ambient Air Quality Standards
Activity Date: 2007-08-13 00:00:00
Activity Status Date: Not reported
Activity Group: Compliance Monitoring
Activity Type: Inspection/Evaluation
Activity Status: Not reported

Region Code: 03
Programmatic ID: AIR VA0000005151000191
Facility Registry ID: 110020669016
Air Operating Status Code: OPR
Default Air Classification Code: MIN
Air Program: State Implementation Plan for National Primary and Secondary Ambient Air Quality Standards
Activity Date: 2009-03-05 00:00:00
Activity Status Date: Not reported
Activity Group: Compliance Monitoring
Activity Type: Inspection/Evaluation
Activity Status: Not reported

Region Code: 03
Programmatic ID: AIR VA0000005151000191
Facility Registry ID: 110020669016
Air Operating Status Code: OPR
Default Air Classification Code: MIN
Air Program: State Implementation Plan for National Primary and Secondary Ambient Air Quality Standards
Activity Date: 2010-05-13 00:00:00
Activity Status Date: Not reported
Activity Group: Compliance Monitoring
Activity Type: Inspection/Evaluation
Activity Status: Not reported

FINDS:
Registry ID: 110020669016
Facility URL: http://ofmpub.epa.gov/enviro/fii_query_detail.disp_program_facility?p_registry_id=110020669016

Environmental Interest/Information System:
AFS (Aerometric Information Retrieval System (AIRS) Facility Subsystem) replaces the former Compliance Data System (CDS), the National Emission Data System (NEDS), and the Storage and Retrieval of Aerometric Data (SAROAD). AIRS is the national repository for information concerning airborne pollution in the United States. AFS is used to track emissions and compliance data from industrial plants. AFS data are utilized by states to prepare State Implementation Plans to comply with regulatory programs and by EPA as an input for the

AUBURN CLEANERS (Continued) **1007996643**

estimation of total national emissions. AFS is undergoing a major redesign to support facility operating permits required under Title V of the Clean Air Act.
CEDS (Virginia - Comprehensive Environmental Data System) is the Department of Environmental Quality's (DEQ) electronic data system for maintaining databases on sources of pollutants in all media.
RCRAInfo is a national information system that supports the Resource Conservation and Recovery Act (RCRA) program through the tracking of events and activities related to facilities that generate, transport, and treat, store, or dispose of hazardous waste. RCRAInfo allows RCRA program staff to track the notification, permit, compliance, and corrective action activities required under RCRA.
AIR MINOR

Click this hyperlink while viewing on your computer to access additional FINDS: detail in the EDR Site Report.

ECHO:

Envid:	1007996643
Registry ID:	110020669016
DFR URL:	http://echo.epa.gov/detailed-facility-report?fid=110020669016
Name:	AUBURN CLEANERS
Address:	6 E GLEBE RD
City,State,Zip:	ALEXANDRIA, VA 22305

DRYCLEANERS:

Name:	AUBURN CLEANERS
Address:	6 E GLEBE RD
City,State,Zip:	ALEXANDRIA, VA 22305
DEQ Region:	NRO
Registration Number:	72129
SIC:	7216
FIPS:	510
Oper Status:	Operating
Contact Name:	Chong-Im Whitesides
Mobile Phone:	Not reported
Phone1:	7035483587
Phone2:	Not reported
Mailing Address:	6 E Glebe Rd
Mailing City,St,Zip:	Alexandria, VA 22305
SI Number:	Not reported
SEQ Desctiption:	DRY-TO-DRY
Plant Classification:	True Minor
FAC Inserted Date:	Not reported
FAC Changed Date:	Not reported

T74 **RAY BURNETT VOLKSWAGEN** **VA LTANKS** **S102394367**
SSW **107 W GLEBE RD** **VA SPILLS** **N/A**
1/4-1/2 **ALEXANDRIA, VA 22305**
0.418 mi.
2207 ft. **Site 1 of 2 in cluster T**

Relative:
Higher

Actual:
22 ft.

LTANKS:

Name:	RAY BURNETT VOLKSWAGEN
Address:	107 W GLEBE RD
City,State,Zip:	ALEXANDRIA, VA 22305
City,State,Zip:	ALEXANDRIA, VA 22305
Region:	NRO

RAY BURNETT VOLKSWAGEN (Continued) **S102394367**

CEDS Facility Id:	200000075221
Case Status:	**Closed**
Pollution Complaint #:	19993274
Reported:	02/08/1999
Case Closed Date:	09/22/2000
Program:	RP Lead
Federally Regulated UST (Y/N):	Y
Regulated Petroleum UST (1):	Y
Excluded UST (1):	N
Deferred UST (1):	N
Partially Deferred UST (1):	N
Exempt 1 UST (2):	N
Exempt 2 Heating Oil UST (2):	N
Small Heating Oil AST (2):	N
Regulated AST (3):	N
Unregulated AST (3):	N
Other Y/N:	N
Unknown Y/N:	N
Other Description:	Not reported
Heating Oil Category:	Not reported

SPILLS PC:

Region:	Not reported
Facility ID:	932284
Fiscal Year:	93
PC Number:	2284
Date Reported:	19930514
Incident Region:	Northern Regional Office
Water Affected:	storm drain
Spilled Material:	Miscellaneous
Summary:	reported dumping of antifreeze to storm drain at/by Ray Burnett Volkswagen, 107 W. Glebe Point Rd.; chronic problem
Amount Spilled:	0.0000
Amount to Water:	0.0000
Cleaned By:	Not reported
Personnel:	Not reported
Project Type:	Not reported
Release Status:	Not reported
Tank Type:	Not reported
Lat/Long:	Not reported
Facility Status:	**Not reported**
Date Closed:	Not reported
Company:	Not reported
USGS Quadrangle Map:	Not reported
Date Complaint Received:	Not reported
Responsible Party:	Ray Burnett Volkswagen
Responsible Person:	Not reported
Topographic Quadrangle #:	Not reported
Complete report filed by VWCB:	No, complete report not on file
Recovery letter for investigative cost:	Not reported

T75 SSW 1/4-1/2 0.418 mi. 2207 ft. | **RAY BURNETTE VW**
107 WEST GLEBE ROAD
ALEXANDRIA, VA 22305 | **VA LUST** | **S105983834**
VA SPILLS | **N/A**

Site 2 of 2 in cluster T

Relative: Higher

Actual: 22 ft.

LUST REG NO:

Region:	NO
Facility ID:	3005157
Status:	**Closed**
Tank Size:	4,000
Product:	gas/diesel
Release Date:	02/08/1999
Closed Date:	9/22/2000
Case Type:	Article 9
Case Officer:	Soe Aung
Pollution Complaint #:	99-3274
Permit Number:	Not reported
Priority:	Not reported

SPILLS NO:

Region:	NO
Id:	Not reported
Incident Summary:	Dumping antifreeze, oil into stm sewer, used oil tank l
Date In:	4/13/1998
Date Closed:	Not reported
Pollution Type:	Not reported
Responsible Party:	Not reported
Facility Status:	**CLOSED**
Owner:	John Streeper 703.684.8888
Facility Contact:	Not reported
Facility Permitted:	Not reported
Facility Telephone:	Not reported
Time In:	1616
Reported By Name:	Anonymous report received by EPA
Reported By Telephone:	Not reported
Reported By Affiliation/Addr:	Not reported
Incident Response IR #:	Not reported
Responsible Party Address:	Not reported
Responsible Party City:	Not reported
Responsible Party State:	Not reported
Responsible Party Zip:	Not reported
Responsible Party Contact:	Not reported
Responsible Party Telephone:	Not reported
Owner Name:	Not reported
Owner Address:	Not reported
Owner City:	Not reported
Owner State:	Not reported
Owner Zip:	Not reported
Owner Contact:	Not reported
Owner Telephone:	Not reported
Incident Date:	Not reported
Incident Time:	Not reported
Petroleum:	Not reported
Solid Waste:	Not reported
Hazardous Waste:	Not reported
Water:	Not reported
Air:	Not reported
Sewage:	Not reported

RAY BURNETTE VW (Continued) **S105983834**

Fish Kill:	Not reported
Threat Wetlands:	Not reported
Wetlands:	Not reported
Material Released:	Not reported
Possible Receptors:	Not reported
Quantity Released:	Not reported
Unit Released:	Not reported
Quantity In Water:	Not reported
Receiving Waters:	Not reported
River Basin:	1a
Inspection Date:	Not reported
Call Date:	Not reported
Inspector:	Not reported
Response Due:	Not reported
Response Received Date:	Not reported
Visit Needed:	Not reported
Open:	Not reported
Air Referral Date:	Not reported
Air Reg/ Permit Number:	Not reported
Waste Referral Date:	Not reported
Epa Id Or Permit Number:	Not reported
Water Referral Date:	Not reported
Water Permit Number:	Not reported
Remediation Referral Date:	Not reported
Remediation Pc Number:	Not reported
Enforcement Referral Date:	Not reported
Nov Number:	Not reported
Pc Number:	98-3375
Receive By:	EOC
Case Officer:	PZG
Case Type:	A11
Street Address:	Not reported
Polllutant:	antifreeze, used oil, CDD
Impact:	unknown
Spill Time:	Not reported
Spill Date:	Not reported
Spill Volume:	Not reported
Measure:	Not reported
Volume In Water:	Not reported
Stream Name:	Four Mile Run
Investigation Date:	12/28/1998
Closure Date:	10/31/2005
Lab Results:	Not reported
Target Date:	Not reported
Prep Number:	Not reported
Report Date:	Not reported
Report Time:	Not reported
Pollutant Scr:	Not reported
Volume:	Not reported
Volume Esc:	Not reported
Future Recommendations:	Not reported
Stream Code:	Not reported
Visit Date:	Not reported
Lab Date:	Not reported
File Close Date:	Not reported
Prep Copy:	Not reported
City:	Not reported

RAY BURNETTE VW (Continued) **S105983834**

Incident Summary: Not reported
Reported: Not reported
Results: Inspection 12/28/98, pzg. Proper management of used oil & antifreeze in ASTs on site. Prob with floor drains connected to storm sewer system. Floor drain in the main shop where auto rep[air work is performed was dry and the floor was dry and clean. The smaller shop at a lower floor elevation is where car washing was being performed. The wash water was entering the drain, and Ms. Rose Toon, Asst Service manager indicated it was connected to the storm grate in the parking lot. John Streeper is serv mgr, and will be back 1/4/99
Inspection Comments: Not reported
Remarks: Not reported

76
West
1/4-1/2
0.421 mi.
2225 ft.

POTOMAC YARD LANDBAY G, PARCEL F
621 W GLEBE RD
ALEXANDRIA, VA 22305

VA ENG CONTROLS
VA INST CONTROL
VA VCP

S112059479
N/A

Relative:
Higher

Actual:
43 ft.

ENG CONTROLS:
Name: POTOMAC YARD LANDBAY G, PARCEL F
Address: 621 W GLEBE RD
City,State,Zip: ALEXANDRIA, VA 22305
Facility ID: VRP00602
Other Condition of Issuance: True
Notes: 10/14/14 - Copy of Recorded Certificate received. 9/30/14 - Certificate Recorded - City of Alexandria 8/21/14 - Certificate Re-issued to address changes requested by participant. 6/11/14 - Certificate issued 3/6/14 - Initial review of DRAFT Certificate. DEQ revisions suggested 3/6/14 - DEQ review of revised DOC. Need off-site GW letter. 2/14/14 - Revised DOC submitted 2/7/14 - Preliminary review of DOC 10/23/13 - Submittal of Demonstration of Completion 7/2/13 - Public Notice 4/30/13 - DEQ approval of Vapor Intrusion Assessment. No VI issue 4/19/13 - Response to DEQ Comments 3/25/13 - DEQ comments issued regarding Vapor Intrusion Modeling 2/4/13 - DEQ Concurrence with Confirmation Sampling Plan 1/30/13 - Confirmation Sampling Plan submitted. Vapor Intrusion Modeling assessment submitted. 12/19/12 - 'Kick-Off' meeting with participant, consultant and developer to discuss project 8/8/12 - $5,000 Registration Fee paid. 7/19/12 - Kick off meeting cancelled by applicant 6/26/12 - Eligibility Letter issued 6/22/12 - Supplemental information submitted for application 6/20/12 - Additional information requested for application 6/14/12 - VRP Application received ****Site was a portion of VRP548***** It was divided from the larger site to be developed as a separate phase. The site-wide RAP (to be followed at this site) has already been approved as part of VRP548.

INST CONTROL:
Name: POTOMAC YARD LANDBAY G, PARCEL F
Address: 621 W GLEBE RD
City,State,Zip: ALEXANDRIA, VA 22305
Facility ID: VRP00602
Ground Water Use Restriction: True
Res. Use Restriction: False
Excavattion Restruction: False
Other Condition of Issuance: True
Notes: 10/14/14 - Copy of Recorded Certificate received. 9/30/14 -

POTOMAC YARD LANDBAY G, PARCEL F (Continued) **S112059479**

Certificate Recorded - City of Alexandria 8/21/14 - Certificate Re-issued to address changes requested by participant. 6/11/14 - Certificate issued 3/6/14 - Initial review of DRAFT Certificate. DEQ revisions suggested 3/6/14 - DEQ review of revised DOC. Need off-site GW letter. 2/14/14 - Revised DOC submitted 2/7/14 - Preliminary review of DOC 10/23/13 - Submittal of Demonstration of Completion 7/2/13 - Public Notice 4/30/13 - DEQ approval of Vapor Intrusion Assessment. No VI issue 4/19/13 - Response to DEQ Comments 3/25/13 - DEQ comments issued regarding Vapor Intrusion Modeling 2/4/13 - DEQ Concurrence with Confirmation Sampling Plan 1/30/13 - Confirmation Sampling Plan submitted. Vapor Intrusion Modeling assessment submitted. 12/19/12 - 'Kick-Off' meeting with participant, consultant and developer to discuss project 8/8/12 - $5,000 Registration Fee paid. 7/19/12 - Kick off meeting cancelled by applicant 6/26/12 - Eligibility Letter issued 6/22/12 - Supplemental information submitted for application 6/20/12 - Additional information requested for application 6/14/12 - VRP Application received ****Site was a portion of VRP548***** It was divided from the larger site to be developed as a separate phase. The site-wide RAP (to be followed at this site) has already been approved as part of VRP548.

VRP:

Name:	POTOMAC YARD LANDBAY G, PARCEL F
Address:	621 W GLEBE RD
City,State,Zip:	ALEXANDRIA, VA 22305
Facility ID:	VRP00602
Site Status:	Certificate Issued
Site Status 2:	Recordation on File
DEQ Region:	Northern
Sizs in Acres:	0.78000000000000003
Site Type:	Rail Yard
Participation Notes:	This site was divided from a portion of a larger site VRP548 (LandBay G). Eligibility determined as part of VRP548
Site has asscociated enfocement action:	False
List of Organic Contaminants of Potential Concern:	Not reported
List of Inorganinc Contaminants of Potential Concern:	Not reported
Sovents and Degreasers Contamination per Application:	False
Petroleum Contamination per Application:	False
Acid/Bases Contamination per Application:	False
Paints/Paint Washes Contamination per Application:	False
Pesticide Contamination per Application:	False
Inorganic Contamination per Application:	False
Metals Contamination per Application:	False
Other Contamination per Application:	False
DEQ Staff Case Managers Initials:	WEL
VRP Tier I Cleanup Standards:	False
VRP Tier II Cleanup Standards:	False
VRP Tier III Cleanup Standards:	False
No Further VRP Action Date:	Not reported
Date Participant Notified of NFA:	Not reported
Site specific or other Cleanup Standards:	False
Description of Remediation:	Soil Removal. Impervious cap. Institutional controls 1- No GW use, 2 Must maintain cap
Date Site Characterization Accepted by DEQ:	Not reported
Terms of NFA Determination:	Not reported
Date Remediation Action Plan Accepted by DEQ:	Not reported
Date VRP Eligibility Declared by Participant:	06/14/2012

POTOMAC YARD LANDBAY G, PARCEL F (Continued) **S112059479**

Date Risk Assessment Accepted by DEQ:	Not reported
Date Demonstration of Completion Accepted by DEQ:	Not reported
Date VRP Eligibility Determined by DEQ Region:	Not reported
Dt Office Of Waste Permitting Verified Site Eligblty:	Not reported
Date Public Notice Accepted by DEQ:	Not reported
Date VRP Eligibility Determined by VRP:	06/26/2012
Date Application Review Completed by Central Office:	Not reported
Latest Action Relative To Site:	Certificate Recorded
Latest Action Relative To Site Date:	10/14/2014
Next VRP Step Needed Relating To Site:	N/A
Pending Since:	Not reported
Date Next Step Should Be Completed:	Not reported
Brownfield Tax Incentive:	False
Ground Water Use Restriction:	True
Res. User Restriction:	False
Excavattion Restruction:	False
Unrestricted:	False
Other Condition of Issuance:	True
Notes:	10/14/14 - Copy of Recorded Certificate received. 9/30/14 - Certificate Recorded - City of Alexandria 8/21/14 - Certificate Re-issued to address changes requested by participant. 6/11/14 - Certificate issued 3/6/14 - Initial review of DRAFT Certificate. DEQ revisions suggested 3/6/14 - DEQ review of revised DOC. Need off-site GW letter. 2/14/14 - Revised DOC submitted 2/7/14 - Preliminary review of DOC 10/23/13 - Submittal of Demonstration of Completion 7/2/13 - Public Notice 4/30/13 - DEQ approval of Vapor Intrusion Assessment. No VI issue 4/19/13 - Response to DEQ Comments 3/25/13 - DEQ comments issued regarding Vapor Intrusion Modeling 2/4/13 - DEQ Concurrence with Confirmation Sampling Plan 1/30/13 - Confirmation Sampling Plan submitted. Vapor Intrusion Modeling assessment submitted. 12/19/12 - 'Kick-Off' meeting with participant, consultant and developer to discuss project 8/8/12 - $5,000 Registration Fee paid. 7/19/12 - Kick off meeting cancelled by applicant 6/26/12 - Eligibility Letter issued 6/22/12 - Supplemental information submitted for application 6/20/12 - Additional information requested for application 6/14/12 - VRP Application received ****Site was a portion of VRP548***** It was divided from the larger site to be developed as a separate phase. The site-wide RAP (to be followed at this site) has already been approved as part of VRP548.
Latitude:	38.8404
Longitude:	-77.0678

Detail as of January 2019:

Facility ID:	VRP00602
Owner Name:	LBG Parcel F, L.L.C. c/o The JBG Companies
Owner Contact:	W. Matt Kelly
Owner Address:	4445 Willard Avenue, Suite 400; Chevy Chase, MD, 20815
Owner Phone:	240.333.3600
Operator Name:	Not reported
Operator Owner:	Not reported
Operator Phone:	Not reported
Participant Name:	LBG Parcel F, L.L.C. c/o The JBG Companies
Relationship to Site:	Not reported
Participant Contact:	W. Matt Kelly
Participant Phone:	240.333.3600
Participant Title:	Managing Member
Participant Affiliation:	LBG Parcel F, L.L.C. c/o The JBG Companies
Participant Address:	4445 Willard Avenue, Suite 400

POTOMAC YARD LANDBAY G, PARCEL F (Continued) **S112059479**

Participant City,St,Zip:	Chevy Chase, MD 20815
Additional Parts:	Not reported
Participant Rep/Contractor:	John P. Diehl
Participant Rep/Contractor Phone:	703.327.2900
Participant Rep/Contractor Title:	Not reported
Participant Rep/Contractor Affiliation:	ECC, Inc.
Participant Rep/Contractor Address:	43045 John Mosby Highway
Participant Rep/Contractor City,St,Zip:	Chantilly, VA 20152
Metal Contaminants Present in Soil:	Not reported
Organic Contaminants Present in Soil:	Not reported
Metal Contaminants Present in GW:	Not reported
Organic Contaminants Present GW:	Not reported
Cleanup Standards:	Not reported
Certification Date:	08/21/2014
Deed Received Date:	09/30/2014
Date Signed Agreement Submitted By Participant:	Not reported
Date Agreement Executed by DEQ:	Not reported
Registration Fee Amount Submitted by Participant:	5,000.00
Date Registration Fee Submitted by Participant:	08/08/2012
Submittal Date for Document Number 1:	Not reported
Title of Submitted Document Number 1:	Not reported
Submittal Date for Document Number 2:	Not reported
Title of Submitted Document Number 2:	Not reported
Submittal Date for Document Number 3:	Not reported
Title of Submitted Document Number 3:	Not reported
Submittal Date for Document Number 4:	Not reported
Title of Submitted Document Number 4:	Not reported
Submittal Date for Document Number 5:	Not reported
Title of Submitted Document Number 5:	Not reported
Submittal Date for Document Number 6:	Not reported
Title of Submitted Document Number 6:	Not reported
Submittal Date for Document Number 7:	Not reported
Title of Submitted Document Number 7:	Not reported
Submittal Date for Document Number 8:	Not reported
Title of Submitted Document Number 8:	Not reported
Site Characterization Document Number:	Not reported
DEQ Concurrence with Site Characterization Date:	Not reported
Remedial Action Work Plan Document Number:	Not reported
DEQ Concurs with Remedial Action Work Plan Date:	Not reported
Completion Report Document Number:	Not reported
DEQ Concurrs with Completion Report Date:	Not reported
Corrective Action Desc:	Soil Removal. Impervious cap. Institutional controls 1- No GW use, 2 Must maintain cap
DEQ Response Incident ID Number:	Not reported
EPA CERCLIS ID:	Not reported
EPA RCRA ID NUMBER:	Not reported
DEQ Pollution Complaint Number:	Not reported
GEO Latitude:	Not reported
Geo Longitude:	Not reported
Inspection Date:	Not reported
GPS Lat:	Not reported
GPS Long:	Not reported
GPS Desc:	Not reported

U77 SSE 1/4-1/2 0.432 mi. 2280 ft. | **JUST TIRES**
3300 JEFFERSON DAVIS HWY
ALEXANDRIA, VA 22305 | **VA LUST** **VA LTANKS** | **S104407312** **N/A**

Site 1 of 2 in cluster U

Relative: Higher
Actual: 32 ft.

LUST REG NO:

Region:	NO
Facility ID:	3900294
Status:	**Closed**
Tank Size:	other
Product:	unknown
Release Date:	02/10/1998
Closed Date:	3/9/1998
Case Type:	Article 11
Case Officer:	Ron C. Linton
Pollution Complaint #:	98-3689
Permit Number:	Not reported
Priority:	Not reported

LTANKS:

Name:	JUST TIRES
Address:	3300 JEFFERSON DAVIS HWY
City,State,Zip:	ALEXANDRIA, VA 22305
City,State,Zip:	ALEXANDRIA, VA 22305
Region:	NRO
CEDS Facility Id:	200000185496
Case Status:	**Closed**
Pollution Complaint #:	19983689
Reported:	02/10/1998
Case Closed Date:	03/09/1998
Program:	RP Lead
Federally Regulated UST (Y/N):	N
Regulated Petroleum UST (1):	N
Excluded UST (1):	Y
Deferred UST (1):	N
Partially Deferred UST (1):	N
Exempt 1 UST (2):	N
Exempt 2 Heating Oil UST (2):	N
Small Heating Oil AST (2):	N
Regulated AST (3):	N
Unregulated AST (3):	N
Other Y/N:	N
Unknown Y/N:	N
Other Description:	Not reported
Heating Oil Category:	Not reported

---

78 NNE 1/4-1/2 0.449 mi. 2371 ft. | **ALAMO RENT-A-CAR**
2780 JEFFERSON DAVIS HIGHWAY
ARLINGTON, VA 0 | **VA LUST** **VA LTANKS** **VA SPILLS** | **S105983001** **N/A**

Relative: Higher
Actual: 30 ft.

LUST REG NO:

Region:	NO
Facility ID:	3012557
Status:	**Closed**
Tank Size:	0
Product:	Not reported

ALAMO RENT-A-CAR (Continued) **S105983001**

Release Date:	04/04/1990
Closed Date:	11/8/1993
Case Type:	Article 9
Case Officer:	Thomas R. Lancaster, P.G.
Pollution Complaint #:	90-1320
Permit Number:	0
Priority:	1

LTANKS:

Name:	ALAMO RENT A CAR 230
Address:	2780 JEFFERSON DAVIS HWY
City,State,Zip:	ARLINGTON, VA 20001
City,State,Zip:	ARLINGTON, VA 20001
Region:	NRO
CEDS Facility Id:	200000193418
Case Status:	**Closed**
Pollution Complaint #:	19901320
Reported:	04/04/1990
Case Closed Date:	11/08/1993
Program:	RP Lead
Federally Regulated UST (Y/N):	Y
Regulated Petroleum UST (1):	Y
Excluded UST (1):	N
Deferred UST (1):	N
Partially Deferred UST (1):	N
Exempt 1 UST (2):	N
Exempt 2 Heating Oil UST (2):	N
Small Heating Oil AST (2):	N
Regulated AST (3):	N
Unregulated AST (3):	N
Other Y/N:	N
Unknown Y/N:	N
Other Description:	Not reported
Heating Oil Category:	Not reported

SPILLS NO:

Region:	NO
Id:	165
Incident Summary:	Not reported
Date In:	Not reported
Date Closed:	Not reported
Pollution Type:	CAR WASH WASTE
Responsible Party:	Not reported
Facility Status:	**CLOSED**
Owner:	Not reported
Facility Contact:	GARY LISSAK
Facility Permitted:	Not reported
Facility Telephone:	703-683-5372
Time In:	Not reported
Reported By Name:	C. KENNEDY
Reported By Telephone:	Not reported
Reported By Affiliation/Addr:	Not reported
Incident Response IR #:	Not reported
Responsible Party Address:	Not reported
Responsible Party City:	Not reported
Responsible Party State:	Not reported

ALAMO RENT-A-CAR (Continued) **S105983001**

Responsible Party Zip:	Not reported
Responsible Party Contact:	Not reported
Responsible Party Telephone:	Not reported
Owner Name:	Not reported
Owner Address:	Not reported
Owner City:	Not reported
Owner State:	Not reported
Owner Zip:	Not reported
Owner Contact:	Not reported
Owner Telephone:	Not reported
Incident Date:	Not reported
Incident Time:	Not reported
Petroleum:	Not reported
Solid Waste:	Not reported
Hazardous Waste:	Not reported
Water:	Not reported
Air:	Not reported
Sewage:	Not reported
Fish Kill:	Not reported
Threat Wetlands:	Not reported
Wetlands:	Not reported
Material Released:	Not reported
Possible Receptors:	Not reported
Quantity Released:	Not reported
Unit Released:	Not reported
Quantity In Water:	Not reported
Receiving Waters:	Not reported
River Basin:	1A
Inspection Date:	Not reported
Call Date:	Not reported
Inspector:	Not reported
Response Due:	Not reported
Response Received Date:	Not reported
Visit Needed:	Not reported
Open:	Not reported
Air Referral Date:	Not reported
Air Reg/ Permit Number:	Not reported
Waste Referral Date:	Not reported
Epa Id Or Permit Number:	Not reported
Water Referral Date:	Not reported
Water Permit Number:	Not reported
Remediation Referral Date:	Not reported
Remediation Pc Number:	Not reported
Enforcement Referral Date:	Not reported
Nov Number:	Not reported
Pc Number:	Not reported
Receive By:	Not reported
Case Officer:	Not reported
Case Type:	Not reported
Street Address:	VDOT
Polllutant:	Not reported
Impact:	Not reported
Spill Time:	Not reported
Spill Date:	Not reported
Spill Volume:	Not reported
Measure:	Not reported
Volume In Water:	Not reported

ALAMO RENT-A-CAR (Continued) **S105983001**

Stream Name:	FOUR MILE RUN
Investigation Date:	Not reported
Closure Date:	Not reported
Lab Results:	Not reported
Target Date:	Not reported
Prep Number:	89-0830
Report Date:	1/23/1989
Report Time:	1435
Pollutant Scr:	ENTERING FOUR MILE RUN
Volume:	-1
Volume Esc:	-1
Future Recommendations:	SITE VISIT CONDUCTED NOV ISSUED
Stream Code:	FOU
Visit Date:	1/25/1989
Lab Date:	Not reported
File Close Date:	6/24/1991
Prep Copy:	Not reported
City:	ARLINGTON
Incident Summary:	Not reported
Reported:	Not reported
Results:	Not reported
Inspection Comments:	Not reported
Remarks:	CAR WASH WASTE FROM ALAMO CW ENTERING FOUR MILE RUN. SITE VISIT CONDUCTED. NOV ISSUED. DISCHARGE REROUTED TO THE SANITARY LINE. DISCHARGE CONTAINED DETERGENTS AND DEGREASING COMPOUNDS.

79
WNW
1/4-1/2
0.450 mi.
2374 ft.

BERKLEY APARTMENTS
2900 S GLEBE RD
ARLINGTON, VA 22202

VA LTANKS **1004608263**
VA SPILLS **N/A**

Relative:
Higher

Actual:
12 ft.

LTANKS:

Name:	BERKLEY APARTMENTS
Address:	2900 S GLEBE RD
City,State,Zip:	ARLINGTON, VA 22202
City,State,Zip:	ARLINGTON, VA 22202
Region:	NRO
CEDS Facility Id:	200000080111
Case Status:	**Closed**
Pollution Complaint #:	20183138
Reported:	12/19/2017
Case Closed Date:	01/25/2018
Program:	RP Lead
Federally Regulated UST (Y/N):	N
Regulated Petroleum UST (1):	N
Excluded UST (1):	N
Deferred UST (1):	N
Partially Deferred UST (1):	N
Exempt 1 UST (2):	N
Exempt 2 Heating Oil UST (2):	Y
Small Heating Oil AST (2):	N
Regulated AST (3):	N
Unregulated AST (3):	N
Other Y/N:	N
Unknown Y/N:	N
Other Description:	Not reported

BERKLEY APARTMENTS (Continued) **1004608263**

Heating Oil Category: NFA

SPILLS:

Name:	Not reported
Address:	2900 S GLEBE RD
City,State,Zip:	ARLINGTON, VA
City,State,Zip:	ARLINGTON, VA
Fips City/County:	013/Arlington County
Status:	Closed
Reference Id:	255233
IR Number:	2003-N-0107
Associated IR:	Not reported
Incident Date:	08/12/2002
Call Received Date:	08/12/2002
Closure Comments:	See Site Comments for details
Threat To:	Not reported
Terrorism (Y/N):	NO
Characterize Incident:	Not reported
Incident Type:	Air(Air)
Incident Subtype:	Air
Materials:	Airborne Particulates
Effect To Receptor:	Not reported
Water Body:	Not reported
Low Quantity To Water:	Not reported
High Quantity To Water:	Not reported
Quantity Units:	Not reported
Other Receptors:	Not reported
RP Company:	Not reported
RP Name:	Not reported
Property Owner:	Not reported
Property Company:	Not reported
Duration Of Event (Hrs):	Not reported
Impacts:	Not reported
Other Impacts:	Not reported
Steps Taken:	Not reported
Steps Taken Description:	Not reported
System Components:	Not reported
Other System Components:	Not reported
Cause Of Event:	Not reported
Corrective Action Taken:	Not reported
Weather Status:	No
Precipitation (Wet):	Not reported
Discharge Type:	Not reported
Discharge Volume:	Not reported
Unknown Discharge (Y/N):	NO
Site Name:	BERKLEY APTS
Closure Date:	08/13/2002
Orig. Call Incident Description:	Complainant states that landscaping co. is using leaf blower and blowing dust on and in vehicle and in her apt.
Original Call Material Description:	dust (Qty=0)
Original Call Location Description:	Berkley Apts-2900 S Glebe Rd-Arlington-VA--Arlington County
Incident Ongoing at time of Call:	No
Agencies Notified (Y/N):	NO
Other Agencies:	Not reported
Permitted (Y/N):	No
Call Reported By Company Name:	Gloria McGee
Call Property Owner Company Name:	Not reported

BERKLEY APARTMENTS (Continued) **1004608263**

Call Property Owner Name:	Not reported
Site Summary:	Not reported
Name:	Not reported
Address:	2900 S GLEBE RD
City,State,Zip:	ARLINGTON, VA
City,State,Zip:	ARLINGTON, VA
Fips City/County:	013/Arlington County
Status:	Closed
Reference Id:	255233
IR Number:	2003-N-0107
Associated IR:	Not reported
Incident Date:	08/12/2002
Call Received Date:	08/12/2002
Closure Comments:	See Site Comments for details
Threat To:	Not reported
Terrorism (Y/N):	NO
Characterize Incident:	Not reported
Incident Type:	Air(Air)
Incident Subtype:	Air
Materials:	Airborne Particulates
Effect To Receptor:	Not reported
Water Body:	Not reported
Low Quantity To Water:	Not reported
High Quantity To Water:	Not reported
Quantity Units:	Not reported
Other Receptors:	Not reported
RP Company:	Not reported
RP Name:	Not reported
Property Owner:	Not reported
Property Company:	Not reported
Duration Of Event (Hrs):	Not reported
Impacts:	Not reported
Other Impacts:	Not reported
Steps Taken:	Not reported
Steps Taken Description:	Not reported
System Components:	Not reported
Other System Components:	Not reported
Cause Of Event:	Not reported
Corrective Action Taken:	Not reported
Weather Status:	No
Precipitation (Wet):	Not reported
Discharge Type:	Not reported
Discharge Volume:	Not reported
Unknown Discharge (Y/N):	NO
Site Name:	BERKLEY APTS
Closure Date:	08/13/2002
Orig. Call Incident Description:	Complainant states that landscaping co. is using leaf blower and blowing dust on and in vehicle and in her apt.
Original Call Material Description:	dust (Qty=0)
Original Call Location Description:	Berkley Apts-2900 S Glebe Rd-Arlington-VA--Arlington County
Incident Ongoing at time of Call:	No
Agencies Notified (Y/N):	NO
Other Agencies:	Not reported
Permitted (Y/N):	No
Call Reported By Company Name:	Gloria McGee
Call Property Owner Company Name:	Not reported

BERKLEY APARTMENTS (Continued) **1004608263**

Call Property Owner Name: Not reported
Site Summary: Not reported

SPILLS NO:
Region: NO
Id: Not reported
Incident Summary: Not reported
Date In: 8/12/2002
Date Closed: 8/13/2002
Pollution Type: Not reported
Responsible Party: Not reported
Facility Status: Not reported
Owner: Not reported
Facility Contact: Not reported
Facility Permitted: 0
Facility Telephone: Not reported
Time In: 8:18:00 AM
Reported By Name: Gloria McGee
Reported By Telephone: 7035495997
Reported By Affiliation/Addr: 2900 S. Glebe Rd. Arl., Va.
Incident Response IR #: 2003-N-0107
Responsible Party Address: Not reported
Responsible Party City: Not reported
Responsible Party State: Not reported
Responsible Party Zip: Not reported
Responsible Party Contact: Not reported
Responsible Party Telephone: Not reported
Owner Name: Not reported
Owner Address: Not reported
Owner City: Not reported
Owner State: Not reported
Owner Zip: Not reported
Owner Contact: Not reported
Owner Telephone: Not reported
Incident Date: 8/12/2002
Incident Time: 8:18:00 AM
Petroleum: 0
Solid Waste: 0
Hazardous Waste: 0
Water: 0
Air: -1
Sewage: 0
Fish Kill: 0
Threat Wetlands: 0
Wetlands: 0
Material Released: dust
Possible Receptors: Not reported
Quantity Released: 0
Unit Released: Not reported
Quantity In Water: 0
Receiving Waters: Not reported
River Basin: Not reported
Inspection Date: Not reported
Call Date: 8/13/2002
Inspector: Rodney White
Response Due: Not reported
Response Received Date: Not reported

BERKLEY APARTMENTS (Continued) **1004608263**

Visit Needed:	0
Open:	0
Air Referral Date:	8/12/2002
Air Reg/ Permit Number:	Not reported
Waste Referral Date:	Not reported
Epa Id Or Permit Number:	Not reported
Water Referral Date:	Not reported
Water Permit Number:	Not reported
Remediation Referral Date:	Not reported
Remediation Pc Number:	Not reported
Enforcement Referral Date:	Not reported
Nov Number:	Not reported
Pc Number:	Not reported
Receive By:	Not reported
Case Officer:	Not reported
Case Type:	Not reported
Street Address:	Not reported
Polllutant:	Not reported
Impact:	Not reported
Spill Time:	Not reported
Spill Date:	Not reported
Spill Volume:	Not reported
Measure:	Not reported
Volume In Water:	Not reported
Stream Name:	Not reported
Investigation Date:	Not reported
Closure Date:	Not reported
Lab Results:	Not reported
Target Date:	Not reported
Prep Number:	Not reported
Report Date:	Not reported
Report Time:	Not reported
Pollutant Scr:	Not reported
Volume:	Not reported
Volume Esc:	Not reported
Future Recommendations:	Not reported
Stream Code:	Not reported
Visit Date:	Not reported
Lab Date:	Not reported
File Close Date:	Not reported
Prep Copy:	Not reported
City:	Not reported
Incident Summary:	Complainant states that landscaping co. is using leaf blower and blowing dust on and in vehicle and in her apt.
Reported:	Not reported
Results:	Not reported
Inspection Comments:	Told Ms. McGee we don't regulate leaf blowers, they are not stationary sources and that it is a temporary operation. We cannot prevent them from operating and we cannot require them to stop on Red ozone days. Told her she needs to contact the landscaping company to address the dust damaging her vehicle. She was not happy with my response and would seek help elsewhere.
Remarks:	Not reported

SPILLS:

Name:	Not reported

BERKLEY APARTMENTS (Continued) **1004608263**

Address:	2900 S GLEBE RD
City,State,Zip:	ARLINGTON, VA
City,State,Zip:	ARLINGTON, VA
Fips City/County:	013/Arlington County
Status:	Closed
Reference Id:	255233
IR Number:	2003-N-0107
Associated IR:	Not reported
Incident Date:	08/12/2002
Call Received Date:	08/12/2002
Closure Comments:	See Site Comments for details
Threat To:	Not reported
Terrorism (Y/N):	NO
Characterize Incident:	Not reported
Incident Type:	Air(Air)
Incident Subtype:	Air
Materials:	Airborne Particulates
Effect To Receptor:	Not reported
Water Body:	Not reported
Low Quantity To Water:	Not reported
High Quantity To Water:	Not reported
Quantity Units:	Not reported
Other Receptors:	Not reported
RP Company:	Not reported
RP Name:	Not reported
Property Owner:	Not reported
Property Company:	Not reported
Duration Of Event (Hrs):	Not reported
Impacts:	Not reported
Other Impacts:	Not reported
Steps Taken:	Not reported
Steps Taken Description:	Not reported
System Components:	Not reported
Other System Components:	Not reported
Cause Of Event:	Not reported
Corrective Action Taken:	Not reported
Weather Status:	No
Precipitation (Wet):	Not reported
Discharge Type:	Not reported
Discharge Volume:	Not reported
Unknown Discharge (Y/N):	NO
Site Name:	BERKLEY APTS
Closure Date:	08/13/2002
Orig. Call Incident Description:	Complainant states that landscaping co. is using leaf blower and blowing dust on and in vehicle and in her apt.
Original Call Material Description:	dust (Qty=0)
Original Call Location Description:	Berkley Apts-2900 S Glebe Rd-Arlington-VA--Arlington County
Incident Ongoing at time of Call:	No
Agencies Notified (Y/N):	NO
Other Agencies:	Not reported
Permitted (Y/N):	No
Call Reported By Company Name:	Gloria McGee
Call Property Owner Company Name:	Not reported
Call Property Owner Name:	Not reported
Site Summary:	Not reported
Name:	Not reported

BERKLEY APARTMENTS (Continued) **1004608263**

Address:	2900 S GLEBE RD
City,State,Zip:	ARLINGTON, VA
City,State,Zip:	ARLINGTON, VA
Fips City/County:	013/Arlington County
Status:	Closed
Reference Id:	255233
IR Number:	2003-N-0107
Associated IR:	Not reported
Incident Date:	08/12/2002
Call Received Date:	08/12/2002
Closure Comments:	See Site Comments for details
Threat To:	Not reported
Terrorism (Y/N):	NO
Characterize Incident:	Not reported
Incident Type:	Air(Air)
Incident Subtype:	Air
Materials:	Airborne Particulates
Effect To Receptor:	Not reported
Water Body:	Not reported
Low Quantity To Water:	Not reported
High Quantity To Water:	Not reported
Quantity Units:	Not reported
Other Receptors:	Not reported
RP Company:	Not reported
RP Name:	Not reported
Property Owner:	Not reported
Property Company:	Not reported
Duration Of Event (Hrs):	Not reported
Impacts:	Not reported
Other Impacts:	Not reported
Steps Taken:	Not reported
Steps Taken Description:	Not reported
System Components:	Not reported
Other System Components:	Not reported
Cause Of Event:	Not reported
Corrective Action Taken:	Not reported
Weather Status:	No
Precipitation (Wet):	Not reported
Discharge Type:	Not reported
Discharge Volume:	Not reported
Unknown Discharge (Y/N):	NO
Site Name:	BERKLEY APTS
Closure Date:	08/13/2002
Orig. Call Incident Description:	Complainant states that landscaping co. is using leaf blower and blowing dust on and in vehicle and in her apt.
Original Call Material Description:	dust (Qty=0)
Original Call Location Description:	Berkley Apts-2900 S Glebe Rd-Arlington-VA--Arlington County
Incident Ongoing at time of Call:	No
Agencies Notified (Y/N):	NO
Other Agencies:	Not reported
Permitted (Y/N):	No
Call Reported By Company Name:	Gloria McGee
Call Property Owner Company Name:	Not reported
Call Property Owner Name:	Not reported
Site Summary:	Not reported

BERKLEY APARTMENTS (Continued) **1004608263**

SPILLS NO:

Region:	NO
Id:	Not reported
Incident Summary:	Not reported
Date In:	8/12/2002
Date Closed:	8/13/2002
Pollution Type:	Not reported
Responsible Party:	Not reported
Facility Status:	**Not reported**
Owner:	Not reported
Facility Contact:	Not reported
Facility Permitted:	0
Facility Telephone:	Not reported
Time In:	8:18:00 AM
Reported By Name:	Gloria McGee
Reported By Telephone:	7035495997
Reported By Affiliation/Addr:	2900 S. Glebe Rd. Arl., Va.
Incident Response IR #:	2003-N-0107
Responsible Party Address:	Not reported
Responsible Party City:	Not reported
Responsible Party State:	Not reported
Responsible Party Zip:	Not reported
Responsible Party Contact:	Not reported
Responsible Party Telephone:	Not reported
Owner Name:	Not reported
Owner Address:	Not reported
Owner City:	Not reported
Owner State:	Not reported
Owner Zip:	Not reported
Owner Contact:	Not reported
Owner Telephone:	Not reported
Incident Date:	8/12/2002
Incident Time:	8:18:00 AM
Petroleum:	0
Solid Waste:	0
Hazardous Waste:	0
Water:	0
Air:	-1
Sewage:	0
Fish Kill:	0
Threat Wetlands:	0
Wetlands:	0
Material Released:	dust
Possible Receptors:	Not reported
Quantity Released:	0
Unit Released:	Not reported
Quantity In Water:	0
Receiving Waters:	Not reported
River Basin:	Not reported
Inspection Date:	Not reported
Call Date:	8/13/2002
Inspector:	Rodney White
Response Due:	Not reported
Response Received Date:	Not reported
Visit Needed:	0
Open:	0
Air Referral Date:	8/12/2002

BERKLEY APARTMENTS (Continued) **1004608263**

Air Reg/ Permit Number:	Not reported
Waste Referral Date:	Not reported
Epa Id Or Permit Number:	Not reported
Water Referral Date:	Not reported
Water Permit Number:	Not reported
Remediation Referral Date:	Not reported
Remediation Pc Number:	Not reported
Enforcement Referral Date:	Not reported
Nov Number:	Not reported
Pc Number:	Not reported
Receive By:	Not reported
Case Officer:	Not reported
Case Type:	Not reported
Street Address:	Not reported
Polllutant:	Not reported
Impact:	Not reported
Spill Time:	Not reported
Spill Date:	Not reported
Spill Volume:	Not reported
Measure:	Not reported
Volume In Water:	Not reported
Stream Name:	Not reported
Investigation Date:	Not reported
Closure Date:	Not reported
Lab Results:	Not reported
Target Date:	Not reported
Prep Number:	Not reported
Report Date:	Not reported
Report Time:	Not reported
Pollutant Scr:	Not reported
Volume:	Not reported
Volume Esc:	Not reported
Future Recommendations:	Not reported
Stream Code:	Not reported
Visit Date:	Not reported
Lab Date:	Not reported
File Close Date:	Not reported
Prep Copy:	Not reported
City:	Not reported
Incident Summary:	Complainant states that landscaping co. is using leaf blower and blowing dust on and in vehicle and in her apt.
Reported:	Not reported
Results:	Not reported
Inspection Comments:	Told Ms. McGee we don't regulate leaf blowers, they are not stationary sources and that it is a temporary operation. We cannot prevent them from operating and we cannot require them to stop on Red ozone days. Told her she needs to contact the landscaping company to address the dust damaging her vehicle. She was not happy with my response and would seek help elsewhere.
Remarks:	Not reported

V80 SSW 1/4-1/2 0.458 mi. 2419 ft. | **AT & T**
101 LEDBEATER STREET
ALEXANDRIA, VA 0 | **VA LUST** | **S102647304**
N/A

Site 1 of 2 in cluster V

Relative: Higher

Actual: 27 ft.

LUST REG NO:

Region:	NO
Facility ID:	3009572
Status:	**Closed**
Tank Size:	0
Product:	Not reported
Release Date:	01/17/1995
Closed Date:	6/19/1995
Case Type:	Article 9
Case Officer:	Thomas R. Lancaster, P.G.
Pollution Complaint #:	95-4170
Permit Number:	0
Priority:	3

V81 SSW 1/4-1/2 0.458 mi. 2419 ft. | **ALEXANDRIA B24K020**
101 LEDBEATER ST
ALEXANDRIA, VA 22305 | **VA LTANKS**
VA UST | **U003679812**
N/A

Site 2 of 2 in cluster V

Relative: Higher

Actual: 27 ft.

LTANKS:

Name:	AT AND T- ALEXANDRIA B24K020
Address:	101 LEDBEATER ST
City,State,Zip:	ALEXANDRIA, VA 22305
City,State,Zip:	ALEXANDRIA, VA 22305
Region:	NRO
CEDS Facility Id:	200000073729
Case Status:	**Closed**
Pollution Complaint #:	19954170
Reported:	01/17/1995
Case Closed Date:	06/19/1995
Program:	RP Lead
Federally Regulated UST (Y/N):	Y
Regulated Petroleum UST (1):	Y
Excluded UST (1):	N
Deferred UST (1):	N
Partially Deferred UST (1):	N
Exempt 1 UST (2):	N
Exempt 2 Heating Oil UST (2):	N
Small Heating Oil AST (2):	N
Regulated AST (3):	N
Unregulated AST (3):	N
Other Y/N:	N
Unknown Y/N:	N
Other Description:	Not reported
Heating Oil Category:	Not reported

Facility:

Name:	ALEXANDRIA B24K020
Address:	101 LEDBEATER ST
City,State,Zip:	ALEXANDRIA, VA 22305
Facility Id:	3009572
Facility Type:	UTILITY

ALEXANDRIA B24K020 (Continued) **U003679812**

CEDS Facility ID:	200000073729
Owner:	
Owner Id:	35843
Owner Name:	AT&T Corporation
Owner Address:	308 S Akard St 17th floor
Owner Address2:	Not reported
Owner City, State, Zip:	Dallas, TX 75202
Owner Type:	COMMERCIAL
Number of Active AST:	0
Number of Active UST:	0
Number of Inactive AST:	0
Number of Inactive UST:	1
UST:	
Facility ID:	3009572
Federally Regulated:	Yes
Tank Number:	R1
Tank Capacity:	2500
Tank Contents:	KEROSENE
Tank Status:	**REM FROM GRD**
Tank Type:	UST
Tank Material:	
Install Date:	4/18/1970
Tank Materials: Bare Steel	Yes
Tank Materials: Cath Protect Steel	No
Tank Materials: Epoxy Steel	No
Tank Materials: Fiberglass	No
Tank Materials: Concrete	No
Tank Materials: Composite	No
Tank Materials: Double Walled	No
Tank Materials: Lined Interior	No
Tank Materials: Excav Liner	No
Tank Materials: Insulated Tank Jacket	No
Tank Materials: Repaired	No
Tank Materials: Unknown	No
Tank Materials: Other	No
Tank Materials: Other Note	Not reported
Release Detection:	
Tank Release Detection: Leak Deferred	No
Tank Release Detection: Manual Gauge	No
Tank Release Detection: Auto Gauge	No
Tank Release Detection:Tank Tightness	No
Tank Release Detection: Vapor Monitor	No
Tank Release Detection: Inventory	No
Tank Release Detection: Stat Invent Recon	No
Tank Release Detection: Spill Install	No
Tank Release Detection: Overfill Install	No
Tank Release Detection: Groundwater	No
Tank Release Detection: Int Sec Containment	No
Tank Release Detection: Int Double Walled	No
Tank Release Detection: Other Method	No
Tank Release Detection: Other Note	Not reported
Pipe Release Detection: Leak Deferred	Not reported

ALEXANDRIA B24K020 (Continued) **U003679812**

Pipe Release Detection: Autoleak	Not reported
Pipe Release Detection: Line Tightness	No
Pipe Release Detection: Stat Invent Recon	No
Pipe Release Detection: Groundwater	No
Pipe Release Detection: Int Sec Containment	No
Pipe Release Det: Interior Double Walled	No
Pipe Release Detection: Other Method	No
Pipe Release Detection: Other Note	Not reported
Pipe Type:	VALVE SUCTION
Pipe Materials: Bare Steel	Yes
Pipe Materials: Galvanized Steel	No
Pipe Materials: Copper	Yes
Pipe Materials: Fiberglass	No
Pipe Materials: Cath Protect	No
Pipe Materials: Double Walled	No
Pipe Materials: Sec Containment	No
Pipe Materials: Repaired	No
Pipe Materials: Unknown	No
Pipe Materials: Other	No
Pipe Materials: Other Note	Not reported

82
WSW
1/4-1/2
0.462 mi.
2440 ft.

HALE HEATHER RESIDENCE
415 TENNESSEE AVE
ALEXANDRIA, VA 22305

VA LTANKS **S106707083**
N/A

Relative:
Higher

Actual:
49 ft.

LTANKS:

Name:	HALE HEATHER RESIDENCE
Address:	415 TENNESSEE AVE
City,State,Zip:	ALEXANDRIA, VA 22305
City,State,Zip:	ALEXANDRIA, VA 22305
Region:	NRO
CEDS Facility Id:	200000217961
Case Status:	**Closed**
Pollution Complaint #:	20053140
Reported:	11/17/2004
Case Closed Date:	11/09/2010
Program:	RP Lead
Federally Regulated UST (Y/N):	N
Regulated Petroleum UST (1):	N
Excluded UST (1):	N
Deferred UST (1):	N
Partially Deferred UST (1):	N
Exempt 1 UST (2):	N
Exempt 2 Heating Oil UST (2):	Y
Small Heating Oil AST (2):	N
Regulated AST (3):	N
Unregulated AST (3):	N
Other Y/N:	N
Unknown Y/N:	N
Other Description:	Not reported
Heating Oil Category:	Category 3

83 South 1/4-1/2 0.469 mi. 2478 ft. | **AUBURN VILLAGE**
3307 COMMONWEALTH AVE
ALEXANDRIA, VA 22305 | **VA LUST**
VA LTANKS | **S103916493**
N/A

Relative: Higher
Actual: 17 ft.

LUST REG NO:

Region:	NO
Facility ID:	3900295
Status:	**Closed**
Tank Size:	10,000
Product:	heating oil
Release Date:	12/30/1998
Closed Date:	2/23/1999
Case Type:	Article 11
Case Officer:	Ron C. Linton
Pollution Complaint #:	99-3214
Permit Number:	Not reported
Priority:	Not reported

LTANKS:

Name:	AUBURN VILLAGE
Address:	3307 COMMONWEALTH AVE
City,State,Zip:	ALEXANDRIA, VA 22305
City,State,Zip:	ALEXANDRIA, VA 22305
Region:	NRO
CEDS Facility Id:	200000185497
Case Status:	**Closed**
Pollution Complaint #:	19993214
Reported:	12/30/1998
Case Closed Date:	02/23/1999
Program:	RP Lead
Federally Regulated UST (Y/N):	N
Regulated Petroleum UST (1):	N
Excluded UST (1):	N
Deferred UST (1):	N
Partially Deferred UST (1):	N
Exempt 1 UST (2):	N
Exempt 2 Heating Oil UST (2):	Y
Small Heating Oil AST (2):	N
Regulated AST (3):	N
Unregulated AST (3):	N
Other Y/N:	N
Unknown Y/N:	N
Other Description:	Not reported
Heating Oil Category:	Not reported

U84 SSE 1/4-1/2 0.477 mi. 2519 ft. | **CROWN #VA-007**
3216 JEFFERSON DAVIS HIGHWAY
ALEXANDRIA, VA 22305 | **VA LUST**
VA LTANKS
VA SPILLS | **S105502387**
N/A

Site 2 of 2 in cluster U

Relative: Higher
Actual: 34 ft.

LUST REG NO:

Region:	NO
Facility ID:	3001699
Status:	**Closed**
Tank Size:	0
Product:	Not reported

CROWN #VA-007 (Continued) **S105502387**

Release Date:	04/02/1993
Closed Date:	10/5/1994
Case Type:	Article 9
Case Officer:	James D. Green
Pollution Complaint #:	93-1850
Permit Number:	0
Priority:	-

Region:	NO
Facility ID:	0
Status:	**Open**
Tank Size:	unknown
Product:	diesel fuel
Release Date:	07/28/2000
Closed Date:	Not reported
Case Type:	Article 9
Case Officer:	James D. Green
Pollution Complaint #:	01-3023
Permit Number:	Not reported
Priority:	Not reported

LTANKS:

Name:	CROWN VA007
Address:	3216 JEFFERSON DAVIS HWY
City,State,Zip:	ALEXANDRIA, VA 22301
City,State,Zip:	ALEXANDRIA, VA 22301
Region:	NRO
CEDS Facility Id:	200000079124
Case Status:	**Closed**
Pollution Complaint #:	20013023
Reported:	07/28/2000
Case Closed Date:	02/11/2003
Program:	RP Lead
Federally Regulated UST (Y/N):	Y
Regulated Petroleum UST (1):	Y
Excluded UST (1):	N
Deferred UST (1):	N
Partially Deferred UST (1):	N
Exempt 1 UST (2):	N
Exempt 2 Heating Oil UST (2):	N
Small Heating Oil AST (2):	N
Regulated AST (3):	N
Unregulated AST (3):	N
Other Y/N:	N
Unknown Y/N:	N
Other Description:	Not reported
Heating Oil Category:	Not reported

Name:	CROWN VA007
Address:	3216 JEFFERSON DAVIS HWY
City,State,Zip:	ALEXANDRIA, VA 22301
City,State,Zip:	ALEXANDRIA, VA 22301
Region:	NRO
CEDS Facility Id:	200000079124
Case Status:	**Closed**
Pollution Complaint #:	19931850
Reported:	04/02/1993

CROWN #VA-007 (Continued) **S105502387**

Case Closed Date:	10/05/1994
Program:	RP Lead
Federally Regulated UST (Y/N):	Y
Regulated Petroleum UST (1):	Y
Excluded UST (1):	N
Deferred UST (1):	N
Partially Deferred UST (1):	N
Exempt 1 UST (2):	N
Exempt 2 Heating Oil UST (2):	N
Small Heating Oil AST (2):	N
Regulated AST (3):	N
Unregulated AST (3):	N
Other Y/N:	N
Unknown Y/N:	N
Other Description:	Not reported
Heating Oil Category:	Not reported

SPILLS:

Name:	Not reported
Address:	3216 JEFFERSON DAVIS HIGHWAY
City,State,Zip:	ALEXANDRIA, VA
City,State,Zip:	ALEXANDRIA, VA
Fips City/County:	510/Alexandria City
Status:	Closed
Reference Id:	257683
IR Number:	2002-N-0223
Associated IR:	Not reported
Incident Date:	09/17/2001
Call Received Date:	09/18/2001
Closure Comments:	See Site Comments for details
Threat To:	Not reported
Terrorism (Y/N):	NO
Characterize Incident:	Not reported
Incident Type:	Petroleum(Petroleum), Solid Waste(Waste)
Incident Subtype:	"Petroleum,Solid Waste"
Materials:	Oil (Fuel-Gasoline)
Effect To Receptor:	Not reported
Water Body:	Not reported
Low Quantity To Water:	Not reported
High Quantity To Water:	Not reported
Quantity Units:	Not reported
Other Receptors:	Not reported
RP Company:	Crown Central petroleum
RP Name:	RobSilver
Property Owner:	Not reported
Property Company:	Not reported
Duration Of Event (Hrs):	Not reported
Impacts:	Not reported
Other Impacts:	Not reported
Steps Taken:	Not reported
Steps Taken Description:	Not reported
System Components:	Not reported
Other System Components:	Not reported
Cause Of Event:	Not reported
Corrective Action Taken:	Not reported
Weather Status:	No
Precipitation (Wet):	Not reported

CROWN #VA-007 (Continued) **S105502387**

Discharge Type:	Not reported
Discharge Volume:	Not reported
Unknown Discharge (Y/N):	NO
Site Name:	CROWN VA-007
Closure Date:	06/19/2006
Orig. Call Incident Description:	Noticed gas station crew cleaning up spill by dispenser with oil dry type product. Oil dry product was then dumped on the ground back by the fence where the measureing sticks are stored. Existing Open PC 2001-3023
Original Call Material Description:	gasoline contaminated oil dry (Qty=0)
Original Call Location Description:	Crown VA-007-3216 Jefferson Davis Highway-Alexandria-VA--Alexandria City
Incident Ongoing at time of Call:	No
Agencies Notified (Y/N):	NO
Other Agencies:	Not reported
Permitted (Y/N):	No
Call Reported By Company Name:	Debbie Newberry
Call Property Owner Company Name:	Not reported
Call Property Owner Name:	Not reported
Site Summary:	Not reported

Name:	Not reported
Address:	3216 JEFFERSON DAVIS HWY
City,State,Zip:	ALEXANDRIA, VA
City,State,Zip:	ALEXANDRIA, VA
Fips City/County:	510/Alexandria City
Status:	Closed
Reference Id:	14587
IR Number:	Not reported
Associated IR:	Not reported
Incident Date:	05/24/2012
Call Received Date:	05/23/2012
Closure Comments:	NFA
Threat To:	Not reported
Terrorism (Y/N):	Not reported
Characterize Incident:	Unknown
Incident Type:	Not reported
Incident Subtype:	Not reported
Materials:	Not reported
Effect To Receptor:	Not reported
Water Body:	Not reported
Low Quantity To Water:	Not reported
High Quantity To Water:	Not reported
Quantity Units:	Not reported
Other Receptors:	Not reported
RP Company:	Not reported
RP Name:	Not reported
Property Owner:	Not reported
Property Company:	Not reported
Duration Of Event (Hrs):	0
Impacts:	Not reported
Other Impacts:	Not reported
Steps Taken:	Not reported
Steps Taken Description:	Not reported
System Components:	Not reported
Other System Components:	Not reported
Cause Of Event:	Not reported

CROWN #VA-007 (Continued) **S105502387**

Corrective Action Taken:	Not reported
Weather Status:	No
Precipitation (Wet):	0
Discharge Type:	Not reported
Discharge Volume:	0
Unknown Discharge (Y/N):	Not reported
Site Name:	SHELL STATION
Closure Date:	05/23/2012
Orig. Call Incident Description:	CALLER REPORTING A RELEASE OF GASOLINE FROM PUMPS 1 AND 9 AT GAS STATION ONTO THE GROUND AND INTO A STORM DRAIN. CALLER STATED THAT THE SPILL APPEARS TO NOT HAVE BEEN CLEANED UP PROPERLY. UPDATE PER JOE TAYLOR. THERE WAS NO GASOLINE. CALLER SAW RAINWATER FROM THE ROOF OF STATION THAT WASHED DOWN. NO HAZMAT.
Original Call Material Description:	Not reported
Original Call Location Description:	Shell Station, 3216 JEFFERSON DAVIS HWY ALEXANDRIA
Incident Ongoing at time of Call:	No
Agencies Notified (Y/N):	Not reported
Other Agencies:	Not reported
Permitted (Y/N):	No
Call Reported By Company Name:	Not reported
Call Property Owner Company Name:	Not reported
Call Property Owner Name:	Not reported
Site Summary:	CALLER REPORTING A RELEASE OF GASOLINE FROM PUMPS 1 AND 9 AT GAS STATION ONTO THE GROUND AND INTO A STORM DRAIN. CALLER STATED THAT THE SPILL APPEARS TO NOT HAVE BEEN CLEANED UP PROPERLY. UPDATE PER JOE TAYLOR. THERE WAS NO GASOLINE. CALLER SAW RAINWATER FROM THE ROOF OF STATION THAT WASHED DOWN. NO HAZMAT.
Name:	Not reported
Address:	3216 JEFFERSON DAVIS HIGHWAY
City,State,Zip:	ALEXANDRIA, VA
City,State,Zip:	ALEXANDRIA, VA
Fips City/County:	510/Alexandria City
Status:	Closed
Reference Id:	258008
IR Number:	2001-N-0070
Associated IR:	Not reported
Incident Date:	07/27/2000
Call Received Date:	07/27/2000
Closure Comments:	See Site Comments for details
Threat To:	Not reported
Terrorism (Y/N):	NO
Characterize Incident:	Not reported
Incident Type:	Air(Air), Petroleum(Petroleum)
Incident Subtype:	"Petroleum,Air"
Materials:	Oil (Fuel-Gasoline)
Effect To Receptor:	Not reported
Water Body:	Not reported
Low Quantity To Water:	Not reported
High Quantity To Water:	Not reported
Quantity Units:	Not reported
Other Receptors:	Ground Water/Land, Subsurface
RP Company:	Not reported
RP Name:	Not reported
Property Owner:	Not reported
Property Company:	Not reported
Duration Of Event (Hrs):	Not reported

CROWN #VA-007 (Continued) **S105502387**

Impacts:	Not reported
Other Impacts:	Not reported
Steps Taken:	Not reported
Steps Taken Description:	Not reported
System Components:	Not reported
Other System Components:	Not reported
Cause Of Event:	Not reported
Corrective Action Taken:	Not reported
Weather Status:	No
Precipitation (Wet):	Not reported
Discharge Type:	Not reported
Discharge Volume:	Not reported
Unknown Discharge (Y/N):	NO
Site Name:	CROWN
Closure Date:	07/28/2000
Orig. Call Incident Description:	Truck hit 3 dispensers, knocked out all the lines. Alexandria hazmat 52 responded, only product on the pavement. No drains impacted. Hazmat put down absorbent. Which crown will have to pick up. Rick Schaffer from Crown having Qes evaluate site and will call by 7/28/00 w/est. amount spilled.
Original Call Material Description:	gasoline (Qty=-1)
Original Call Location Description:	Crown-3216 Jefferson Davis Highway-Alexandria-VA--Alexandria City
Incident Ongoing at time of Call:	No
Agencies Notified (Y/N):	NO
Other Agencies:	Not reported
Permitted (Y/N):	No
Call Reported By Company Name:	Rick Schaffer
Call Property Owner Company Name:	Not reported
Call Property Owner Name:	Not reported
Site Summary:	Not reported

85
West
1/4-1/2
0.483 mi.
2550 ft.

EATON SQUARE
3814 FLORENCE DR
ALEXANDRIA, VA 22305

VA LTANKS **S112430841**
N/A

Relative:
Higher

Actual:
28 ft.

LTANKS:

Name:	EATON SQUARE
Address:	3814 FLORENCE DR
City,State,Zip:	ALEXANDRIA, VA 22305
City,State,Zip:	ALEXANDRIA, VA 22305
Region:	NRO
CEDS Facility Id:	200000858442
Case Status:	**Closed**
Pollution Complaint #:	20133045
Reported:	09/24/2012
Case Closed Date:	11/15/2012
Program:	RP Lead
Federally Regulated UST (Y/N):	N
Regulated Petroleum UST (1):	N
Excluded UST (1):	N
Deferred UST (1):	N
Partially Deferred UST (1):	N
Exempt 1 UST (2):	N
Exempt 2 Heating Oil UST (2):	N
Small Heating Oil AST (2):	N
Regulated AST (3):	N

EATON SQUARE (Continued) **S112430841**

Unregulated AST (3):	N
Other Y/N:	N
Unknown Y/N:	N
Other Description:	Not reported
Heating Oil Category:	Category 3

Count: 11 records.

ORPHAN SUMMARY

City	EDR ID	Site Name	Site Address	Zip	Database(s)
ALEXANDRIA	S113411888	POTOMAC YARD LANDBAY G, PARCEL H	BOUND BY E. GLEBE RD, MAINLINE	22305	VA ENG CONTROLS, VA INST CONTROL, VA VCP
ALEXANDRIA	S103894806	OLD ATF BUILDING	3800 SOUTH FOUR MILE RUN DRIVE	0	VA LUST
ALEXANDRIA	S103374931	OAKVILLE INDUSTRIAL PARK (PREP)	JEFFERSON DAVIS HIGHWAY (ACROS	22301	VA LUST
ARLINGTON	S105502276	COLONIES OF ARLINGTON	1517 SOUTH 26TH STREET	0	VA LUST
ARLINGTON	S105463124	RFP YARD	400 BLK OLD JEFFERSON DAVIS HW	22202	VA LTANKS
ARLINGTON	S105983308	WETA TV26/FM91 (XREF 92-1331)	3700 SOUTH FOUR MILE DRIVE	0	VA LUST
ARLINGTON	S111339291	FIELDS DELORES J RESIDENCE	3829 S FOUR MILE RD DR	22206	VA LTANKS
ARLINGTON	S106239738	ARLINGTON POLLUTION CONTROL PLANT	GLEBE ROAD		VA SPILLS
ARLINGTON	S115953704	ARLINGTON COUNTY WATER POLLUTION C	3401 GLEBE ROAD		VA RGA LUST
ARLINGTON	S121485082	ARLINGTON COUNTY WATER POLLUTION C	S GLEBE RD/S EADS ST		VA SPILLS
ARLINGTON	S106610665	ARLINGTON INDUSTRIAL PROPERTY - NO	OLD JEFFERSON DAVIS HIGHWAY (A	22202	VA ENG CONTROLS, VA INST CONTROL, VA VCP

GOVERNMENT RECORDS SEARCHED / DATA CURRENCY TRACKING

To maintain currency of the following federal and state databases, EDR contacts the appropriate governmental agency on a monthly or quarterly basis, as required.

Number of Days to Update: Provides confirmation that EDR is reporting records that have been updated within 90 days from the date the government agency made the information available to the public.

STANDARD ENVIRONMENTAL RECORDS

Federal NPL site list

NPL: National Priority List

National Priorities List (Superfund). The NPL is a subset of CERCLIS and identifies over 1,200 sites for priority cleanup under the Superfund Program. NPL sites may encompass relatively large areas. As such, EDR provides polygon coverage for over 1,000 NPL site boundaries produced by EPA's Environmental Photographic Interpretation Center (EPIC) and regional EPA offices.

Date of Government Version: 04/27/2020
Date Data Arrived at EDR: 05/06/2020
Date Made Active in Reports: 05/28/2020
Number of Days to Update: 22

Source: EPA
Telephone: N/A
Last EDR Contact: 06/03/2020
Next Scheduled EDR Contact: 07/13/2020
Data Release Frequency: Quarterly

NPL Site Boundaries

Sources:

EPA's Environmental Photographic Interpretation Center (EPIC)
Telephone: 202-564-7333

EPA Region 1
Telephone 617-918-1143

EPA Region 6
Telephone: 214-655-6659

EPA Region 3
Telephone 215-814-5418

EPA Region 7
Telephone: 913-551-7247

EPA Region 4
Telephone 404-562-8033

EPA Region 8
Telephone: 303-312-6774

EPA Region 5
Telephone 312-886-6686

EPA Region 9
Telephone: 415-947-4246

EPA Region 10
Telephone 206-553-8665

Proposed NPL: Proposed National Priority List Sites

A site that has been proposed for listing on the National Priorities List through the issuance of a proposed rule in the Federal Register. EPA then accepts public comments on the site, responds to the comments, and places on the NPL those sites that continue to meet the requirements for listing.

Date of Government Version: 04/27/2020
Date Data Arrived at EDR: 05/06/2020
Date Made Active in Reports: 05/28/2020
Number of Days to Update: 22

Source: EPA
Telephone: N/A
Last EDR Contact: 06/03/2020
Next Scheduled EDR Contact: 07/13/2020
Data Release Frequency: Quarterly

NPL LIENS: Federal Superfund Liens

Federal Superfund Liens. Under the authority granted the USEPA by CERCLA of 1980, the USEPA has the authority to file liens against real property in order to recover remedial action expenditures or when the property owner received notification of potential liability. USEPA compiles a listing of filed notices of Superfund Liens.

Date of Government Version: 10/15/1991
Date Data Arrived at EDR: 02/02/1994
Date Made Active in Reports: 03/30/1994
Number of Days to Update: 56

Source: EPA
Telephone: 202-564-4267
Last EDR Contact: 08/15/2011
Next Scheduled EDR Contact: 11/28/2011
Data Release Frequency: No Update Planned

Federal Delisted NPL site list

Delisted NPL: National Priority List Deletions

The National Oil and Hazardous Substances Pollution Contingency Plan (NCP) establishes the criteria that the EPA uses to delete sites from the NPL. In accordance with 40 CFR 300.425.(e), sites may be deleted from the NPL where no further response is appropriate.

Date of Government Version: 04/27/2020
Date Data Arrived at EDR: 05/06/2020
Date Made Active in Reports: 05/28/2020
Number of Days to Update: 22

Source: EPA
Telephone: N/A
Last EDR Contact: 06/03/2020
Next Scheduled EDR Contact: 07/13/2020
Data Release Frequency: Quarterly

Federal CERCLIS list

FEDERAL FACILITY: Federal Facility Site Information listing

A listing of National Priority List (NPL) and Base Realignment and Closure (BRAC) sites found in the Comprehensive Environmental Response, Compensation and Liability Information System (CERCLIS) Database where EPA Federal Facilities Restoration and Reuse Office is involved in cleanup activities.

Date of Government Version: 04/03/2019
Date Data Arrived at EDR: 04/05/2019
Date Made Active in Reports: 05/14/2019
Number of Days to Update: 39

Source: Environmental Protection Agency
Telephone: 703-603-8704
Last EDR Contact: 04/03/2020
Next Scheduled EDR Contact: 07/13/2020
Data Release Frequency: Varies

SEMS: Superfund Enterprise Management System

SEMS (Superfund Enterprise Management System) tracks hazardous waste sites, potentially hazardous waste sites, and remedial activities performed in support of EPA's Superfund Program across the United States. The list was formerly know as CERCLIS, renamed to SEMS by the EPA in 2015. The list contains data on potentially hazardous waste sites that have been reported to the USEPA by states, municipalities, private companies and private persons, pursuant to Section 103 of the Comprehensive Environmental Response, Compensation, and Liability Act (CERCLA). This dataset also contains sites which are either proposed to or on the National Priorities List (NPL) and the sites which are in the screening and assessment phase for possible inclusion on the NPL.

Date of Government Version: 04/27/2020
Date Data Arrived at EDR: 05/06/2020
Date Made Active in Reports: 05/28/2020
Number of Days to Update: 22

Source: EPA
Telephone: 800-424-9346
Last EDR Contact: 06/03/2020
Next Scheduled EDR Contact: 07/27/2020
Data Release Frequency: Quarterly

Federal CERCLIS NFRAP site list

SEMS-ARCHIVE: Superfund Enterprise Management System Archive

SEMS-ARCHIVE (Superfund Enterprise Management System Archive) tracks sites that have no further interest under the Federal Superfund Program based on available information. The list was formerly known as the CERCLIS-NFRAP, renamed to SEMS ARCHIVE by the EPA in 2015. EPA may perform a minimal level of assessment work at a site while it is archived if site conditions change and/or new information becomes available. Archived sites have been removed and archived from the inventory of SEMS sites. Archived status indicates that, to the best of EPA's knowledge, assessment at a site has been completed and that EPA has determined no further steps will be taken to list the site on the National Priorities List (NPL), unless information indicates this decision was not appropriate or other considerations require a recommendation for listing at a later time. The decision does not necessarily mean that there is no hazard associated with a given site; it only means that. based upon available information, the location is not judged to be potential NPL site.

Date of Government Version: 04/27/2020
Date Data Arrived at EDR: 05/06/2020
Date Made Active in Reports: 05/28/2020
Number of Days to Update: 22

Source: EPA
Telephone: 800-424-9346
Last EDR Contact: 06/03/2020
Next Scheduled EDR Contact: 07/27/2020
Data Release Frequency: Quarterly

Federal RCRA CORRACTS facilities list

CORRACTS: Corrective Action Report

CORRACTS identifies hazardous waste handlers with RCRA corrective action activity.

Date of Government Version: 03/23/2020
Date Data Arrived at EDR: 03/25/2020
Date Made Active in Reports: 05/21/2020
Number of Days to Update: 57

Source: EPA
Telephone: 800-424-9346
Last EDR Contact: 03/25/2020
Next Scheduled EDR Contact: 07/06/2020
Data Release Frequency: Quarterly

Federal RCRA non-CORRACTS TSD facilities list

RCRA-TSDF: RCRA - Treatment, Storage and Disposal

RCRAInfo is EPA's comprehensive information system, providing access to data supporting the Resource Conservation and Recovery Act (RCRA) of 1976 and the Hazardous and Solid Waste Amendments (HSWA) of 1984. The database includes selective information on sites which generate, transport, store, treat and/or dispose of hazardous waste as defined by the Resource Conservation and Recovery Act (RCRA). Transporters are individuals or entities that move hazardous waste from the generator offsite to a facility that can recycle, treat, store, or dispose of the waste. TSDFs treat, store, or dispose of the waste.

Date of Government Version: 03/23/2020
Date Data Arrived at EDR: 03/25/2020
Date Made Active in Reports: 05/21/2020
Number of Days to Update: 57

Source: Environmental Protection Agency
Telephone: 800-438-2474
Last EDR Contact: 03/25/2020
Next Scheduled EDR Contact: 07/06/2020
Data Release Frequency: Quarterly

Federal RCRA generators list

RCRA-LQG: RCRA - Large Quantity Generators

RCRAInfo is EPA's comprehensive information system, providing access to data supporting the Resource Conservation and Recovery Act (RCRA) of 1976 and the Hazardous and Solid Waste Amendments (HSWA) of 1984. The database includes selective information on sites which generate, transport, store, treat and/or dispose of hazardous waste as defined by the Resource Conservation and Recovery Act (RCRA). Large quantity generators (LQGs) generate over 1,000 kilograms (kg) of hazardous waste, or over 1 kg of acutely hazardous waste per month.

Date of Government Version: 03/23/2020
Date Data Arrived at EDR: 03/25/2020
Date Made Active in Reports: 05/21/2020
Number of Days to Update: 57

Source: Environmental Protection Agency
Telephone: 800-438-2474
Last EDR Contact: 03/25/2020
Next Scheduled EDR Contact: 07/06/2020
Data Release Frequency: Quarterly

RCRA-SQG: RCRA - Small Quantity Generators

RCRAInfo is EPA's comprehensive information system, providing access to data supporting the Resource Conservation and Recovery Act (RCRA) of 1976 and the Hazardous and Solid Waste Amendments (HSWA) of 1984. The database includes selective information on sites which generate, transport, store, treat and/or dispose of hazardous waste as defined by the Resource Conservation and Recovery Act (RCRA). Small quantity generators (SQGs) generate between 100 kg and 1,000 kg of hazardous waste per month.

Date of Government Version: 03/23/2020
Date Data Arrived at EDR: 03/25/2020
Date Made Active in Reports: 05/21/2020
Number of Days to Update: 57

Source: Environmental Protection Agency
Telephone: 800-438-2474
Last EDR Contact: 03/25/2020
Next Scheduled EDR Contact: 07/06/2020
Data Release Frequency: Quarterly

RCRA-VSQG: RCRA - Very Small Quantity Generators (Formerly Conditionally Exempt Small Quantity Generators)

RCRAInfo is EPA's comprehensive information system, providing access to data supporting the Resource Conservation and Recovery Act (RCRA) of 1976 and the Hazardous and Solid Waste Amendments (HSWA) of 1984. The database includes selective information on sites which generate, transport, store, treat and/or dispose of hazardous waste as defined by the Resource Conservation and Recovery Act (RCRA). Very small quantity generators (VSQGs) generate less than 100 kg of hazardous waste, or less than 1 kg of acutely hazardous waste per month.

Date of Government Version: 03/23/2020
Date Data Arrived at EDR: 03/25/2020
Date Made Active in Reports: 05/21/2020
Number of Days to Update: 57

Source: Environmental Protection Agency
Telephone: 800-438-2474
Last EDR Contact: 03/25/2020
Next Scheduled EDR Contact: 07/06/2020
Data Release Frequency: Quarterly

Federal institutional controls / engineering controls registries

LUCIS: Land Use Control Information System

LUCIS contains records of land use control information pertaining to the former Navy Base Realignment and Closure properties.

Date of Government Version: 11/04/2019
Date Data Arrived at EDR: 11/13/2019
Date Made Active in Reports: 01/28/2020
Number of Days to Update: 76

Source: Department of the Navy
Telephone: 843-820-7326
Last EDR Contact: 05/14/2020
Next Scheduled EDR Contact: 08/24/2020
Data Release Frequency: Varies

US ENG CONTROLS: Engineering Controls Sites List

A listing of sites with engineering controls in place. Engineering controls include various forms of caps, building foundations, liners, and treatment methods to create pathway elimination for regulated substances to enter environmental media or effect human health.

Date of Government Version: 02/13/2020
Date Data Arrived at EDR: 02/20/2020
Date Made Active in Reports: 05/15/2020
Number of Days to Update: 85

Source: Environmental Protection Agency
Telephone: 703-603-0695
Last EDR Contact: 05/15/2020
Next Scheduled EDR Contact: 09/07/2020
Data Release Frequency: Varies

US INST CONTROLS: Institutional Controls Sites List

A listing of sites with institutional controls in place. Institutional controls include administrative measures, such as groundwater use restrictions, construction restrictions, property use restrictions, and post remediation care requirements intended to prevent exposure to contaminants remaining on site. Deed restrictions are generally required as part of the institutional controls.

Date of Government Version: 02/13/2020
Date Data Arrived at EDR: 02/20/2020
Date Made Active in Reports: 05/15/2020
Number of Days to Update: 85

Source: Environmental Protection Agency
Telephone: 703-603-0695
Last EDR Contact: 05/15/2020
Next Scheduled EDR Contact: 09/07/2020
Data Release Frequency: Varies

Federal ERNS list

ERNS: Emergency Response Notification System

Emergency Response Notification System. ERNS records and stores information on reported releases of oil and hazardous substances.

Date of Government Version: 12/16/2019
Date Data Arrived at EDR: 12/19/2019
Date Made Active in Reports: 03/06/2020
Number of Days to Update: 78

Source: National Response Center, United States Coast Guard
Telephone: 202-267-2180
Last EDR Contact: 03/24/2020
Next Scheduled EDR Contact: 07/06/2020
Data Release Frequency: Quarterly

State- and tribal - equivalent CERCLIS

VA SHWS: This state does not maintain a SHWS list. See the Federal CERCLIS list and Federal NPL list.

State Hazardous Waste Sites. State hazardous waste site records are the states' equivalent to CERCLIS. These sites may or may not already be listed on the federal CERCLIS list. Priority sites planned for cleanup using state funds (state equivalent of Superfund) are identified along with sites where cleanup will be paid for by potentially responsible parties. Available information varies by state.

Date of Government Version: N/A
Date Data Arrived at EDR: N/A
Date Made Active in Reports: N/A
Number of Days to Update: N/A

Source: Department of Environmental Quality
Telephone: 804-698-4236
Last EDR Contact: 06/11/2020
Next Scheduled EDR Contact: 09/28/2020
Data Release Frequency: N/A

DC SHWS: This state does not maintain a SHWS list. See the Federal CERCLIS list and Federal NPL list.

State Hazardous Waste Sites. State hazardous waste site records are the states' equivalent to CERCLIS. These sites may or may not already be listed on the federal CERCLIS list. Priority sites planned for cleanup using state funds (state equivalent of Superfund) are identified along with sites where cleanup will be paid for by potentially responsible parties. Available information varies by state.

Date of Government Version: N/A
Date Data Arrived at EDR: N/A
Date Made Active in Reports: N/A
Number of Days to Update: N/A

Source: Department of Health
Telephone: 202-535-2500
Last EDR Contact: 05/07/2020
Next Scheduled EDR Contact: 08/31/2020
Data Release Frequency: N/A

State and tribal landfill and/or solid waste disposal site lists

VA SWF/LF: Solid Waste Management Facilities

Solid Waste Facilities/Landfill Sites. SWF/LF type records typically contain an inventory of solid waste disposal facilities or landfills in a particular state. Depending on the state, these may be active or inactive facilities or open dumps that failed to meet RCRA Subtitle D Section 4004 criteria for solid waste landfills or disposal sites.

Date of Government Version: 03/05/2020
Date Data Arrived at EDR: 03/05/2020
Date Made Active in Reports: 05/18/2020
Number of Days to Update: 74

Source: Department of Environmental Quality
Telephone: 804-698-4238
Last EDR Contact: 05/28/2020
Next Scheduled EDR Contact: 09/14/2020
Data Release Frequency: Semi-Annually

DC SWF/LF: Solid Waste Facility Listing

The Solid Waste Disposal Division is responsible for disposing of the District's approximately 203,000 tons of municipal solid waste (trash). Since the District does not have landfills, collected waste is deposited at two solid waste transfer stations and then taken out of the city by contractor vehicles to a waste-to-energy plant and landfill in Virginia.

Date of Government Version: 02/03/2020
Date Data Arrived at EDR: 02/04/2020
Date Made Active in Reports: 04/14/2020
Number of Days to Update: 70

Source: Department of Public Works
Telephone: 202-673-6833
Last EDR Contact: 04/02/2020
Next Scheduled EDR Contact: 07/27/2020
Data Release Frequency: No Update Planned

State and tribal leaking storage tank lists

VA LUST REG SW: Leaking Underground Storage Tank Database
Leaking underground storage tank site locations. Includes: counties of Bland, Buchanan, Carroll, Dickenson, Grayson, Lee, Russell, Scott, Smyth, Tazewell, Washington, Wise, Wythe; cities of Bristol, Galax, Norton.

Date of Government Version: 07/15/2013
Date Data Arrived at EDR: 07/18/2013
Date Made Active in Reports: 09/16/2013
Number of Days to Update: 60

Source: Department of Environmental Quality Southwest Regional Office
Telephone: 276-676-4800
Last EDR Contact: 10/11/2016
Next Scheduled EDR Contact: 01/23/2017
Data Release Frequency: No Update Planned

VA LUST REG VA: Leaking Underground Storage Tank List
Leaking underground storage tank site locations. Includes: counties of Albemarle, Augusta, Bath, Clarke, Fluvanna, Frederick, Greene, Highland, Nelson, Page, Rockbridge, Rockingham, Shenandoah, Warren; cities of Buena Vista, Charlottesville, Harrisonburg, Lexington, Staunton, Waynesboro, Winchester.

Date of Government Version: 12/06/2011
Date Data Arrived at EDR: 12/08/2011
Date Made Active in Reports: 01/16/2012
Number of Days to Update: 39

Source: Department of Environmental Quality Valley Regional Office
Telephone: 540-574-7800
Last EDR Contact: 08/29/2016
Next Scheduled EDR Contact: 12/12/2016
Data Release Frequency: No Update Planned

VA LUST REG WC: Leaking Underground Storage Tank List
Leaking underground storage tank site locations. Includes: counties of Alleghany, Bedford, Botetourt, Craig, Floyd, Franklin, Giles, Henry, Montgomery, Patrick, Pulaski, Roanoke; cities of Bedford, Clifton Forge, Covington, Martinsville, Radford, Roanoke, Salem.

Date of Government Version: 06/04/2015
Date Data Arrived at EDR: 06/05/2015
Date Made Active in Reports: 07/07/2015
Number of Days to Update: 32

Source: Department of Environmental Quality West Central Regional Office
Telephone: 540-562-6700
Last EDR Contact: 08/29/2016
Next Scheduled EDR Contact: 12/12/2016
Data Release Frequency: No Update Planned

VA LUST REG PD: Leaking Underground Storage Tank Sites
Leaking underground storage tank site locaitons. Includes: counties of Amelia, Brunswick, Charles City, Chesterfield, Dinwiddie, Essex, Gloucester, Goochland, Greensville, Hanover, Henrico, King and Queen, King William, Lancaster, Mathews, Middlesex, New Kent, Northumberland, Powhatan, Prince George, Richmond, Surry, Sussex, Westmoreland; cities of Colonial Heights, Emporia, Hopewell, Petersburg.

Date of Government Version: 12/02/2014
Date Data Arrived at EDR: 12/04/2014
Date Made Active in Reports: 01/16/2015
Number of Days to Update: 43

Source: Department of Environmental Quality Piedmont Regional Office
Telephone: 804-527-5020
Last EDR Contact: 08/29/2016
Next Scheduled EDR Contact: 12/12/2016
Data Release Frequency: Quarterly

VA LUST REG NO: Leaking Underground Storage Tank Tracking Database
Leaking underground storage tank site locations. Includes: counties of Arlington, Caroline, Culpeper, Fairfax, Fauquier, King George, Loudoun, Louisa, Madison, Orange, Prince William, Rappahannock, Spotsylvania, Stafford; cities of Alexandria, Fairfax, Falls Church, Fredericksburg, Manassas, Manassas Park.

Date of Government Version: 05/18/2004
Date Data Arrived at EDR: 05/22/2004
Date Made Active in Reports: 07/09/2004
Number of Days to Update: 48

Source: Department of Environmental Quality Northern Regional Office
Telephone: 703-583-3800
Last EDR Contact: 09/06/2011
Next Scheduled EDR Contact: 12/19/2011
Data Release Frequency: No Update Planned

VA LUST REG SC: Leaking Underground Storage Tanks
Leaking underground storage tank site locations. Includes: counties of Amherst, Appomattox, Buckingham, Campbell, Charlotte, Cumberland, Halifax, Lunenburg, Mecklenburg, Nottoway, Pittsylvania, Prince Deward; cities of Danville, Lynchburg.

Date of Government Version: 09/06/2013
Date Data Arrived at EDR: 09/06/2013
Date Made Active in Reports: 09/17/2013
Number of Days to Update: 11

Source: Department of Environmental Quality, South Central Region
Telephone: 434-582-5120
Last EDR Contact: 08/29/2016
Next Scheduled EDR Contact: 12/12/2016
Data Release Frequency: Semi-Annually

VA LUST REG TD: Leaking Underground Storage Tank Sites

Leaking underground storage tank site locations. Includes: counties of Accomack, Isle of Wight, James City, Northampton, Southampton, York; cities of Chesapeake, Franklin, Hampton, Newport News, Norfolk, Poquoson, Portsmouth, Suffolk, Virginia Beach, Williamsburg.

Date of Government Version: 06/30/2013
Date Data Arrived at EDR: 07/05/2013
Date Made Active in Reports: 09/16/2013
Number of Days to Update: 73

Source: Department of Environmental Quality Tidewater Regional Office
Telephone: trofoia@deq.vir
Last EDR Contact: 09/26/2016
Next Scheduled EDR Contact: 01/09/2017
Data Release Frequency: Quarterly

DC LUST: District of Columbia LUST Cases

Leaking Underground Storage Tank Incident Reports. LUST records contain an inventory of reported leaking underground storage tank incidents. Not all states maintain these records, and the information stored varies by state.

Date of Government Version: 02/09/2020
Date Data Arrived at EDR: 03/03/2020
Date Made Active in Reports: 05/08/2020
Number of Days to Update: 66

Source: Department of the Environment
Telephone: 202-442-5977
Last EDR Contact: 06/02/2020
Next Scheduled EDR Contact: 09/14/2020
Data Release Frequency: Semi-Annually

INDIAN LUST R8: Leaking Underground Storage Tanks on Indian Land

LUSTs on Indian land in Colorado, Montana, North Dakota, South Dakota, Utah and Wyoming.

Date of Government Version: 10/03/2019
Date Data Arrived at EDR: 12/04/2019
Date Made Active in Reports: 02/14/2020
Number of Days to Update: 72

Source: EPA Region 8
Telephone: 303-312-6271
Last EDR Contact: 05/20/2020
Next Scheduled EDR Contact: 08/03/2020
Data Release Frequency: Varies

INDIAN LUST R1: Leaking Underground Storage Tanks on Indian Land

A listing of leaking underground storage tank locations on Indian Land.

Date of Government Version: 10/01/2019
Date Data Arrived at EDR: 12/04/2019
Date Made Active in Reports: 02/10/2020
Number of Days to Update: 68

Source: EPA Region 1
Telephone: 617-918-1313
Last EDR Contact: 05/20/2020
Next Scheduled EDR Contact: 08/03/2020
Data Release Frequency: Varies

INDIAN LUST R6: Leaking Underground Storage Tanks on Indian Land

LUSTs on Indian land in New Mexico and Oklahoma.

Date of Government Version: 10/02/2019
Date Data Arrived at EDR: 12/04/2019
Date Made Active in Reports: 02/10/2020
Number of Days to Update: 68

Source: EPA Region 6
Telephone: 214-665-6597
Last EDR Contact: 05/20/2020
Next Scheduled EDR Contact: 08/03/2020
Data Release Frequency: Varies

INDIAN LUST R5: Leaking Underground Storage Tanks on Indian Land

Leaking underground storage tanks located on Indian Land in Michigan, Minnesota and Wisconsin.

Date of Government Version: 10/01/2019
Date Data Arrived at EDR: 12/04/2019
Date Made Active in Reports: 02/10/2020
Number of Days to Update: 68

Source: EPA, Region 5
Telephone: 312-886-7439
Last EDR Contact: 05/20/2020
Next Scheduled EDR Contact: 08/03/2020
Data Release Frequency: Varies

INDIAN LUST R10: Leaking Underground Storage Tanks on Indian Land
LUSTs on Indian land in Alaska, Idaho, Oregon and Washington.

Date of Government Version: 10/11/2019
Date Data Arrived at EDR: 12/04/2019
Date Made Active in Reports: 02/10/2020
Number of Days to Update: 68

Source: EPA Region 10
Telephone: 206-553-2857
Last EDR Contact: 05/20/2020
Next Scheduled EDR Contact: 08/03/2020
Data Release Frequency: Varies

INDIAN LUST R9: Leaking Underground Storage Tanks on Indian Land
LUSTs on Indian land in Arizona, California, New Mexico and Nevada

Date of Government Version: 10/04/2019
Date Data Arrived at EDR: 12/04/2019
Date Made Active in Reports: 02/27/2020
Number of Days to Update: 85

Source: Environmental Protection Agency
Telephone: 415-972-3372
Last EDR Contact: 05/20/2020
Next Scheduled EDR Contact: 08/03/2020
Data Release Frequency: Varies

INDIAN LUST R7: Leaking Underground Storage Tanks on Indian Land
LUSTs on Indian land in Iowa, Kansas, and Nebraska

Date of Government Version: 10/15/2019
Date Data Arrived at EDR: 12/17/2019
Date Made Active in Reports: 02/10/2020
Number of Days to Update: 55

Source: EPA Region 7
Telephone: 913-551-7003
Last EDR Contact: 05/20/2020
Next Scheduled EDR Contact: 08/03/2020
Data Release Frequency: Varies

INDIAN LUST R4: Leaking Underground Storage Tanks on Indian Land
LUSTs on Indian land in Florida, Mississippi and North Carolina.

Date of Government Version: 10/10/2019
Date Data Arrived at EDR: 12/05/2019
Date Made Active in Reports: 02/10/2020
Number of Days to Update: 67

Source: EPA Region 4
Telephone: 404-562-8677
Last EDR Contact: 05/20/2020
Next Scheduled EDR Contact: 08/03/2020
Data Release Frequency: Varies

VA LTANKS: Leaking Petroleum Storage Tanks
Includes releases of petroleum from underground storage tanks and aboveground storage tanks.

Date of Government Version: 02/05/2020
Date Data Arrived at EDR: 02/26/2020
Date Made Active in Reports: 05/05/2020
Number of Days to Update: 69

Source: Department of Environmental Quality
Telephone: 804-698-4010
Last EDR Contact: 05/22/2020
Next Scheduled EDR Contact: 09/07/2020
Data Release Frequency: Quarterly

State and tribal registered storage tank lists

FEMA UST: Underground Storage Tank Listing
A listing of all FEMA owned underground storage tanks.

Date of Government Version: 02/01/2020
Date Data Arrived at EDR: 03/19/2020
Date Made Active in Reports: 06/09/2020
Number of Days to Update: 82

Source: FEMA
Telephone: 202-646-5797
Last EDR Contact: 03/19/2020
Next Scheduled EDR Contact: 07/20/2020
Data Release Frequency: Varies

VA UST: Registered Petroleum Storage Tanks
Registered Underground Storage Tanks. UST's are regulated under Subtitle I of the Resource Conservation and Recovery Act (RCRA) and must be registered with the state department responsible for administering the UST program. Available information varies by state program.

Date of Government Version: 02/04/2020
Date Data Arrived at EDR: 02/26/2020
Date Made Active in Reports: 05/05/2020
Number of Days to Update: 69

Source: Department of Environmental Quality
Telephone: 804-698-4010
Last EDR Contact: 05/22/2020
Next Scheduled EDR Contact: 09/07/2020
Data Release Frequency: Quarterly

DC UST: Underground Storage Tank Database List

Registered Underground Storage Tanks. UST's are regulated under Subtitle I of the Resource Conservation and Recovery Act (RCRA) and must be registered with the state department responsible for administering the UST program. Available information varies by state program.

Date of Government Version: 01/13/2020
Date Data Arrived at EDR: 01/28/2020
Date Made Active in Reports: 04/23/2020
Number of Days to Update: 86

Source: Department of the Environment
Telephone: 202-535-2600
Last EDR Contact: 05/27/2020
Next Scheduled EDR Contact: 09/14/2020
Data Release Frequency: Semi-Annually

VA AST: Registered Petroleum Storage Tanks

Registered Aboveground Storage Tanks.

Date of Government Version: 02/04/2020
Date Data Arrived at EDR: 02/26/2020
Date Made Active in Reports: 05/05/2020
Number of Days to Update: 69

Source: Department of Environmental Quality
Telephone: 804-698-4010
Last EDR Contact: 05/22/2020
Next Scheduled EDR Contact: 09/07/2020
Data Release Frequency: Quarterly

DC AST: List of Aboveground Storage Tanks

Aboveground storage tank locations.

Date of Government Version: 01/13/2020
Date Data Arrived at EDR: 01/28/2020
Date Made Active in Reports: 04/23/2020
Number of Days to Update: 86

Source: Department of the Environment
Telephone: 202-535-2600
Last EDR Contact: 05/27/2020
Next Scheduled EDR Contact: 09/14/2020
Data Release Frequency: No Update Planned

INDIAN UST R10: Underground Storage Tanks on Indian Land

The Indian Underground Storage Tank (UST) database provides information about underground storage tanks on Indian land in EPA Region 10 (Alaska, Idaho, Oregon, Washington, and Tribal Nations).

Date of Government Version: 10/11/2019
Date Data Arrived at EDR: 12/04/2019
Date Made Active in Reports: 02/10/2020
Number of Days to Update: 68

Source: EPA Region 10
Telephone: 206-553-2857
Last EDR Contact: 05/20/2020
Next Scheduled EDR Contact: 08/03/2020
Data Release Frequency: Varies

INDIAN UST R1: Underground Storage Tanks on Indian Land

The Indian Underground Storage Tank (UST) database provides information about underground storage tanks on Indian land in EPA Region 1 (Connecticut, Maine, Massachusetts, New Hampshire, Rhode Island, Vermont and ten Tribal Nations).

Date of Government Version: 10/01/2019
Date Data Arrived at EDR: 12/04/2019
Date Made Active in Reports: 02/10/2020
Number of Days to Update: 68

Source: EPA, Region 1
Telephone: 617-918-1313
Last EDR Contact: 05/20/2020
Next Scheduled EDR Contact: 08/03/2020
Data Release Frequency: Varies

INDIAN UST R5: Underground Storage Tanks on Indian Land

The Indian Underground Storage Tank (UST) database provides information about underground storage tanks on Indian land in EPA Region 5 (Michigan, Minnesota and Wisconsin and Tribal Nations).

Date of Government Version: 10/01/2019
Date Data Arrived at EDR: 12/04/2019
Date Made Active in Reports: 02/10/2020
Number of Days to Update: 68

Source: EPA Region 5
Telephone: 312-886-6136
Last EDR Contact: 05/20/2020
Next Scheduled EDR Contact: 08/03/2020
Data Release Frequency: Varies

INDIAN UST R4: Underground Storage Tanks on Indian Land

The Indian Underground Storage Tank (UST) database provides information about underground storage tanks on Indian land in EPA Region 4 (Alabama, Florida, Georgia, Kentucky, Mississippi, North Carolina, South Carolina, Tennessee and Tribal Nations)

Date of Government Version: 10/10/2019
Date Data Arrived at EDR: 12/05/2019
Date Made Active in Reports: 02/10/2020
Number of Days to Update: 67

Source: EPA Region 4
Telephone: 404-562-9424
Last EDR Contact: 05/20/2020
Next Scheduled EDR Contact: 08/03/2020
Data Release Frequency: Varies

INDIAN UST R6: Underground Storage Tanks on Indian Land

The Indian Underground Storage Tank (UST) database provides information about underground storage tanks on Indian land in EPA Region 6 (Louisiana, Arkansas, Oklahoma, New Mexico, Texas and 65 Tribes).

Date of Government Version: 10/02/2019
Date Data Arrived at EDR: 12/04/2019
Date Made Active in Reports: 02/10/2020
Number of Days to Update: 68

Source: EPA Region 6
Telephone: 214-665-7591
Last EDR Contact: 05/20/2020
Next Scheduled EDR Contact: 08/03/2020
Data Release Frequency: Varies

INDIAN UST R9: Underground Storage Tanks on Indian Land

The Indian Underground Storage Tank (UST) database provides information about underground storage tanks on Indian land in EPA Region 9 (Arizona, California, Hawaii, Nevada, the Pacific Islands, and Tribal Nations).

Date of Government Version: 10/04/2019
Date Data Arrived at EDR: 12/04/2019
Date Made Active in Reports: 02/27/2020
Number of Days to Update: 85

Source: EPA Region 9
Telephone: 415-972-3368
Last EDR Contact: 05/20/2020
Next Scheduled EDR Contact: 08/03/2020
Data Release Frequency: Varies

INDIAN UST R8: Underground Storage Tanks on Indian Land

The Indian Underground Storage Tank (UST) database provides information about underground storage tanks on Indian land in EPA Region 8 (Colorado, Montana, North Dakota, South Dakota, Utah, Wyoming and 27 Tribal Nations).

Date of Government Version: 10/03/2019
Date Data Arrived at EDR: 12/04/2019
Date Made Active in Reports: 02/14/2020
Number of Days to Update: 72

Source: EPA Region 8
Telephone: 303-312-6137
Last EDR Contact: 05/20/2020
Next Scheduled EDR Contact: 08/03/2020
Data Release Frequency: Varies

INDIAN UST R7: Underground Storage Tanks on Indian Land

The Indian Underground Storage Tank (UST) database provides information about underground storage tanks on Indian land in EPA Region 7 (Iowa, Kansas, Missouri, Nebraska, and 9 Tribal Nations).

Date of Government Version: 10/11/2019
Date Data Arrived at EDR: 12/04/2019
Date Made Active in Reports: 02/10/2020
Number of Days to Update: 68

Source: EPA Region 7
Telephone: 913-551-7003
Last EDR Contact: 05/20/2020
Next Scheduled EDR Contact: 08/03/2020
Data Release Frequency: Varies

State and tribal institutional control / engineering control registries

VA ENG CONTROLS: Engineering Controls Sites Listing
A listing of sites with Engineering Controls in place. Engineering controls include various forms of caps, building foundations, liners, and treatment methods to create pathway elimination for regulated substances to enter environmental media or effect human health.

Date of Government Version: 01/07/2020
Date Data Arrived at EDR: 01/08/2020
Date Made Active in Reports: 03/13/2020
Number of Days to Update: 65

Source: Department of Environmental Quality
Telephone: 804-698-4228
Last EDR Contact: 03/26/2020
Next Scheduled EDR Contact: 07/20/2020
Data Release Frequency: Quarterly

VA INST CONTROL: Voluntary Remediation Program Database
Sites included in the Voluntary Remediation Program database that have deed restrictions.

Date of Government Version: 01/07/2020
Date Data Arrived at EDR: 01/08/2020
Date Made Active in Reports: 03/13/2020
Number of Days to Update: 65

Source: Department of Environmental Quality
Telephone: 804-698-4228
Last EDR Contact: 03/26/2020
Next Scheduled EDR Contact: 07/20/2020
Data Release Frequency: Quarterly

State and tribal voluntary cleanup sites

VA VRP: Voluntary Remediation Program
The Voluntary Cleanup Program encourages owners of elected contaminated sites to take the initiative and conduct voluntary cleanups that meet state environmental standards.

Date of Government Version: 01/07/2020
Date Data Arrived at EDR: 01/08/2020
Date Made Active in Reports: 03/13/2020
Number of Days to Update: 65

Source: Department of Environmental Quality
Telephone: 804-698-4228
Last EDR Contact: 03/26/2020
Next Scheduled EDR Contact: 07/20/2020
Data Release Frequency: Quarterly

INDIAN VCP R7: Voluntary Cleanup Priority Lisitng
A listing of voluntary cleanup priority sites located on Indian Land located in Region 7.

Date of Government Version: 03/20/2008
Date Data Arrived at EDR: 04/22/2008
Date Made Active in Reports: 05/19/2008
Number of Days to Update: 27

Source: EPA, Region 7
Telephone: 913-551-7365
Last EDR Contact: 04/20/2009
Next Scheduled EDR Contact: 07/20/2009
Data Release Frequency: Varies

INDIAN VCP R1: Voluntary Cleanup Priority Listing
A listing of voluntary cleanup priority sites located on Indian Land located in Region 1.

Date of Government Version: 07/27/2015
Date Data Arrived at EDR: 09/29/2015
Date Made Active in Reports: 02/18/2016
Number of Days to Update: 142

Source: EPA, Region 1
Telephone: 617-918-1102
Last EDR Contact: 03/18/2020
Next Scheduled EDR Contact: 07/06/2020
Data Release Frequency: Varies

DC VCP: Voluntary Cleanup Program Sites
The Voluntary Cleanup Program oversees owner or developer initiated voluntary remediation of contaminated lands and buildings that return actual or potentially contaminated properties to productive uses.

Date of Government Version: 12/17/2019
Date Data Arrived at EDR: 01/31/2020
Date Made Active in Reports: 04/13/2020
Number of Days to Update: 73

Source: Department of the Environment
Telephone: 202-535-1337
Last EDR Contact: 05/27/2020
Next Scheduled EDR Contact: 08/31/2020
Data Release Frequency: Varies

State and tribal Brownfields sites

VA BROWNFIELDS: Brownfields Site Specific Assessments

To qualify for Brownfields Assessment, the site must meet the Federal definition of a Brownfields and should have contaminant issues that need to be addressed and a redevelopment plan supported by the local government and community. Virginia's Department of Environmental Quality performs brownfields assessments under a cooperative agreement with the U.S. Environmental Protection Agency at no cost to communities, property owners or, prospective purchasers. The assessment is an evaluation of environmental impacts caused by previous site uses similar to a Phase II Environmental Assessment.

Date of Government Version: 01/20/2020
Date Data Arrived at EDR: 01/23/2020
Date Made Active in Reports: 03/31/2020
Number of Days to Update: 68

Source: Department of Environmental Quality
Telephone: 804-698-4207
Last EDR Contact: 04/22/2020
Next Scheduled EDR Contact: 08/03/2020
Data Release Frequency: Quarterly

DC BROWNFIELDS: Brownfields Site Database

A listing of potential brownfields site locations.

Date of Government Version: 11/07/2019
Date Data Arrived at EDR: 01/14/2020
Date Made Active in Reports: 03/24/2020
Number of Days to Update: 70

Source: Department of the Environment
Telephone: 202-535-1337
Last EDR Contact: 06/10/2020
Next Scheduled EDR Contact: 09/28/2020
Data Release Frequency: Varies

ADDITIONAL ENVIRONMENTAL RECORDS

Local Brownfield lists

US BROWNFIELDS: A Listing of Brownfields Sites

Brownfields are real property, the expansion, redevelopment, or reuse of which may be complicated by the presence or potential presence of a hazardous substance, pollutant, or contaminant. Cleaning up and reinvesting in these properties takes development pressures off of undeveloped, open land, and both improves and protects the environment. Assessment, Cleanup and Redevelopment Exchange System (ACRES) stores information reported by EPA Brownfields grant recipients on brownfields properties assessed or cleaned up with grant funding as well as information on Targeted Brownfields Assessments performed by EPA Regions. A listing of ACRES Brownfield sites is obtained from Cleanups in My Community. Cleanups in My Community provides information on Brownfields properties for which information is reported back to EPA, as well as areas served by Brownfields grant programs.

Date of Government Version: 06/01/2020
Date Data Arrived at EDR: 06/02/2020
Date Made Active in Reports: 06/09/2020
Number of Days to Update: 7

Source: Environmental Protection Agency
Telephone: 202-566-2777
Last EDR Contact: 06/02/2020
Next Scheduled EDR Contact: 06/29/2020
Data Release Frequency: Semi-Annually

Local Lists of Landfill / Solid Waste Disposal Sites

INDIAN ODI: Report on the Status of Open Dumps on Indian Lands

Location of open dumps on Indian land.

Date of Government Version: 12/31/1998
Date Data Arrived at EDR: 12/03/2007
Date Made Active in Reports: 01/24/2008
Number of Days to Update: 52

Source: Environmental Protection Agency
Telephone: 703-308-8245
Last EDR Contact: 04/16/2020
Next Scheduled EDR Contact: 08/10/2020
Data Release Frequency: Varies

DEBRIS REGION 9: Torres Martinez Reservation Illegal Dump Site Locations

A listing of illegal dump sites location on the Torres Martinez Indian Reservation located in eastern Riverside County and northern Imperial County, California.

Date of Government Version: 01/12/2009
Date Data Arrived at EDR: 05/07/2009
Date Made Active in Reports: 09/21/2009
Number of Days to Update: 137

Source: EPA, Region 9
Telephone: 415-947-4219
Last EDR Contact: 04/09/2020
Next Scheduled EDR Contact: 08/03/2020
Data Release Frequency: No Update Planned

ODI: Open Dump Inventory
An open dump is defined as a disposal facility that does not comply with one or more of the Part 257 or Part 258 Subtitle D Criteria.

Date of Government Version: 06/30/1985
Date Data Arrived at EDR: 08/09/2004
Date Made Active in Reports: 09/17/2004
Number of Days to Update: 39

Source: Environmental Protection Agency
Telephone: 800-424-9346
Last EDR Contact: 06/09/2004
Next Scheduled EDR Contact: N/A
Data Release Frequency: No Update Planned

IHS OPEN DUMPS: Open Dumps on Indian Land
A listing of all open dumps located on Indian Land in the United States.

Date of Government Version: 04/01/2014
Date Data Arrived at EDR: 08/06/2014
Date Made Active in Reports: 01/29/2015
Number of Days to Update: 176

Source: Department of Health & Human Serivces, Indian Health Service
Telephone: 301-443-1452
Last EDR Contact: 05/01/2020
Next Scheduled EDR Contact: 08/10/2020
Data Release Frequency: Varies

Local Lists of Hazardous waste / Contaminated Sites

US HIST CDL: National Clandestine Laboratory Register
A listing of clandestine drug lab locations that have been removed from the DEAs National Clandestine Laboratory Register.

Date of Government Version: 03/18/2020
Date Data Arrived at EDR: 03/19/2020
Date Made Active in Reports: 06/09/2020
Number of Days to Update: 82

Source: Drug Enforcement Administration
Telephone: 202-307-1000
Last EDR Contact: 05/18/2020
Next Scheduled EDR Contact: 09/07/2020
Data Release Frequency: No Update Planned

US CDL: Clandestine Drug Labs
A listing of clandestine drug lab locations. The U.S. Department of Justice ("the Department") provides this web site as a public service. It contains addresses of some locations where law enforcement agencies reported they found chemicals or other items that indicated the presence of either clandestine drug laboratories or dumpsites. In most cases, the source of the entries is not the Department, and the Department has not verified the entry and does not guarantee its accuracy. Members of the public must verify the accuracy of all entries by, for example, contacting local law enforcement and local health departments.

Date of Government Version: 03/18/2020
Date Data Arrived at EDR: 03/19/2020
Date Made Active in Reports: 06/09/2020
Number of Days to Update: 82

Source: Drug Enforcement Administration
Telephone: 202-307-1000
Last EDR Contact: 05/18/2020
Next Scheduled EDR Contact: 09/07/2020
Data Release Frequency: Quarterly

VA PFAS: Per- and Polyfluoroalkyl Substances
PFOS and PFOA stand for perfluorooctane sulfonate and perfluorooctanoic acid, respectively. Both are fluorinated organic chemicals, part of a larger family of compounds referred to as perfluoroalkyl substances (PFASs).

Date of Government Version: 01/21/2020
Date Data Arrived at EDR: 01/23/2020
Date Made Active in Reports: 03/31/2020
Number of Days to Update: 68

Source: Department of Environmental Quality
Telephone: 804-698-4336
Last EDR Contact: 03/26/2020
Next Scheduled EDR Contact: 07/20/2020
Data Release Frequency: Varies

Local Land Records

LIENS 2: CERCLA Lien Information
A Federal CERCLA ('Superfund') lien can exist by operation of law at any site or property at which EPA has spent Superfund monies. These monies are spent to investigate and address releases and threatened releases of contamination. CERCLIS provides information as to the identity of these sites and properties.

Date of Government Version: 04/27/2020
Date Data Arrived at EDR: 05/06/2020
Date Made Active in Reports: 05/28/2020
Number of Days to Update: 22

Source: Environmental Protection Agency
Telephone: 202-564-6023
Last EDR Contact: 06/03/2020
Next Scheduled EDR Contact: 07/13/2020
Data Release Frequency: Semi-Annually

Records of Emergency Release Reports

HMIRS: Hazardous Materials Information Reporting System
Hazardous Materials Incident Report System. HMIRS contains hazardous material spill incidents reported to DOT.

Date of Government Version: 12/05/2019
Date Data Arrived at EDR: 12/06/2019
Date Made Active in Reports: 02/14/2020
Number of Days to Update: 70

Source: U.S. Department of Transportation
Telephone: 202-366-4555
Last EDR Contact: 03/24/2020
Next Scheduled EDR Contact: 07/06/2020
Data Release Frequency: Quarterly

VA SPILLS BRL: Prep/Spills Database Listing
A listing of spills locations located in the Blue Ridge Regional area, Lynchburg.

Date of Government Version: 09/18/2009
Date Data Arrived at EDR: 09/18/2009
Date Made Active in Reports: 10/06/2009
Number of Days to Update: 18

Source: DEQ, Blue Ridge Regional Office
Telephone: 434-582-6218
Last EDR Contact: 11/28/2011
Next Scheduled EDR Contact: 03/12/2012
Data Release Frequency: Varies

VA SPILLS: Prep/Spills Database Listing
The Department of Environmental Quality's POLLUTION RESPONSE PROGRAM, known as PREP, provides for responses to air, water, and waste pollution incidents in order to protect human health and the environment. PREP staff often work to assist local emergency responders, other state agencies, federal agencies, and responsible parties, as may be needed, to manage pollution incidents. Oil spills, fish kills, and hazardous materials spills are examples of incidents that may involve the DEQ's PREP Program.

Date of Government Version: 02/25/2020
Date Data Arrived at EDR: 02/26/2020
Date Made Active in Reports: 05/05/2020
Number of Days to Update: 69

Source: Department of Environmental Quality
Telephone: 804-698-4287
Last EDR Contact: 05/22/2020
Next Scheduled EDR Contact: 09/07/2020
Data Release Frequency: Quarterly

VA SPILLS WC: Prep Database
The Department of Environmental Quality's POLLUTION RESPONSE PROGRAM, known as PREP, provides for responses to air, water, and waste pollution incidents in order to protect human health and the environment.

Date of Government Version: 09/21/2009
Date Data Arrived at EDR: 09/29/2009
Date Made Active in Reports: 10/30/2009
Number of Days to Update: 31

Source: Department of Environmental Quality, West Central Region
Telephone: 540-562-6700
Last EDR Contact: 09/06/2011
Next Scheduled EDR Contact: 12/19/2011
Data Release Frequency: No Update Planned

VA SPILLS VA: PREP Database
The Department of Environmental Quality's POLLUTION RESPONSE PROGRAM, known as PREP, provides for responses to air, water, and waste pollution incidents in order to protect human health and the environment.

Date of Government Version: 08/08/2012
Date Data Arrived at EDR: 08/09/2012
Date Made Active in Reports: 10/05/2012
Number of Days to Update: 57

Source: Department of Environmental Quality, Valley Regional Office
Telephone: 540-574-7800
Last EDR Contact: 05/06/2013
Next Scheduled EDR Contact: 08/19/2013
Data Release Frequency: Quarterly

VA SPILLS TD: PREP Database

The Department of Environmental Quality's POLLUTION RESPONSE PROGRAM, known as PREP, provides for responses to air, water, and waste pollution incidents in order to protect human health and the environment.

Date of Government Version: 09/17/2009
Date Data Arrived at EDR: 09/23/2009
Date Made Active in Reports: 10/06/2009
Number of Days to Update: 13

Source: Department of Environmental Quality, Tidewater Region
Telephone: trofoia@deq.vir
Last EDR Contact: 09/06/2011
Next Scheduled EDR Contact: 12/19/2011
Data Release Frequency: Quarterly

VA SPILLS SW: Reportable Spills

The Department of Environmental Quality's POLLUTION RESPONSE PROGRAM, known as PREP, provides for responses to air, water, and waste pollution incidents in order to protect human health and the environment.

Date of Government Version: 01/21/2010
Date Data Arrived at EDR: 01/22/2010
Date Made Active in Reports: 02/16/2010
Number of Days to Update: 25

Source: Department of Environmental Quality, Southwest Region
Telephone: 276-676-4839
Last EDR Contact: 07/13/2012
Next Scheduled EDR Contact: 10/29/2012
Data Release Frequency: No Update Planned

VA SPILLS PD: PREP Database

The Department of Environmental Quality's POLLUTION RESPONSE PROGRAM, known as PREP, provides for responses to air, water, and waste pollution incidents in order to protect human health and the environment.

Date of Government Version: 10/20/2009
Date Data Arrived at EDR: 10/29/2009
Date Made Active in Reports: 12/03/2009
Number of Days to Update: 35

Source: Department of Environmental Quality, Piedmont Region
Telephone: 804-527-5020
Last EDR Contact: 02/06/2012
Next Scheduled EDR Contact: 05/21/2012
Data Release Frequency: Quarterly

VA SPILLS NO: PREP Database

The Department of Environmental Quality's POLLUTION RESPONSE PROGRAM, known as PREP, provides for responses to air, water, and waste pollution incidents in order to protect human health and the environment.

Date of Government Version: 09/23/2009
Date Data Arrived at EDR: 09/29/2009
Date Made Active in Reports: 10/30/2009
Number of Days to Update: 31

Source: Department of Environmental Quality, Northern Region
Telephone: 703-583-3864
Last EDR Contact: 09/06/2011
Next Scheduled EDR Contact: 12/19/2011
Data Release Frequency: No Update Planned

VA SPILLS PC: Pollution Complaint Database

Pollution Complaints Database. The pollution reports contained in the PC database include the initial release reporting of Leaking Underground Storage Tanks and all other releases of petroleum to the environment as well as releases to state waters. The database is current through 12/1/93. Since that time, all spill and pollution reporting information has been collected and tracked through the DEQ regional offices.

Date of Government Version: 06/01/1996
Date Data Arrived at EDR: 10/22/1996
Date Made Active in Reports: 11/21/1996
Number of Days to Update: 30

Source: Department of Environmental Quality
Telephone: 804-698-4287
Last EDR Contact: 03/08/2010
Next Scheduled EDR Contact: 06/21/2010
Data Release Frequency: No Update Planned

VA SPILLS 90: SPILLS90 data from FirstSearch

Spills 90 includes those spill and release records available exclusively from FirstSearch databases. Typically, they may include chemical, oil and/or hazardous substance spills recorded after 1990. Duplicate records that are already included in EDR incident and release records are not included in Spills 90.

Date of Government Version: 09/01/2012
Date Data Arrived at EDR: 01/03/2013
Date Made Active in Reports: 02/15/2013
Number of Days to Update: 43

Source: FirstSearch
Telephone: N/A
Last EDR Contact: 01/03/2013
Next Scheduled EDR Contact: N/A
Data Release Frequency: No Update Planned

Other Ascertainable Records

RCRA NonGen / NLR: RCRA - Non Generators / No Longer Regulated

RCRAInfo is EPA's comprehensive information system, providing access to data supporting the Resource Conservation and Recovery Act (RCRA) of 1976 and the Hazardous and Solid Waste Amendments (HSWA) of 1984. The database includes selective information on sites which generate, transport, store, treat and/or dispose of hazardous waste as defined by the Resource Conservation and Recovery Act (RCRA). Non-Generators do not presently generate hazardous waste.

Date of Government Version: 03/23/2020
Date Data Arrived at EDR: 03/25/2020
Date Made Active in Reports: 05/21/2020
Number of Days to Update: 57

Source: Environmental Protection Agency
Telephone: 800-438-2474
Last EDR Contact: 03/25/2020
Next Scheduled EDR Contact: 07/06/2020
Data Release Frequency: Quarterly

FUDS: Formerly Used Defense Sites

The listing includes locations of Formerly Used Defense Sites properties where the US Army Corps of Engineers is actively working or will take necessary cleanup actions.

Date of Government Version: 01/28/2020
Date Data Arrived at EDR: 02/19/2020
Date Made Active in Reports: 05/14/2020
Number of Days to Update: 85

Source: U.S. Army Corps of Engineers
Telephone: 202-528-4285
Last EDR Contact: 05/18/2020
Next Scheduled EDR Contact: 08/31/2020
Data Release Frequency: Varies

DOD: Department of Defense Sites

This data set consists of federally owned or administered lands, administered by the Department of Defense, that have any area equal to or greater than 640 acres of the United States, Puerto Rico, and the U.S. Virgin Islands.

Date of Government Version: 12/31/2005
Date Data Arrived at EDR: 11/10/2006
Date Made Active in Reports: 01/11/2007
Number of Days to Update: 62

Source: USGS
Telephone: 888-275-8747
Last EDR Contact: 04/10/2020
Next Scheduled EDR Contact: 07/20/2020
Data Release Frequency: Semi-Annually

FEDLAND: Federal and Indian Lands

Federally and Indian administrated lands of the United States. Lands included are administrated by: Army Corps of Engineers, Bureau of Reclamation, National Wild and Scenic River, National Wildlife Refuge, Public Domain Land, Wilderness, Wilderness Study Area, Wildlife Management Area, Bureau of Indian Affairs, Bureau of Land Management, Department of Justice, Forest Service, Fish and Wildlife Service, National Park Service.

Date of Government Version: 04/02/2018
Date Data Arrived at EDR: 04/11/2018
Date Made Active in Reports: 11/06/2019
Number of Days to Update: 574

Source: U.S. Geological Survey
Telephone: 888-275-8747
Last EDR Contact: 04/06/2020
Next Scheduled EDR Contact: 07/20/2020
Data Release Frequency: N/A

SCRD DRYCLEANERS: State Coalition for Remediation of Drycleaners Listing

The State Coalition for Remediation of Drycleaners was established in 1998, with support from the U.S. EPA Office of Superfund Remediation and Technology Innovation. It is comprised of representatives of states with established drycleaner remediation programs. Currently the member states are Alabama, Connecticut, Florida, Illinois, Kansas, Minnesota, Missouri, North Carolina, Oregon, South Carolina, Tennessee, Texas, and Wisconsin.

Date of Government Version: 01/01/2017
Date Data Arrived at EDR: 02/03/2017
Date Made Active in Reports: 04/07/2017
Number of Days to Update: 63

Source: Environmental Protection Agency
Telephone: 615-532-8599
Last EDR Contact: 05/15/2020
Next Scheduled EDR Contact: 08/24/2020
Data Release Frequency: Varies

US FIN ASSUR: Financial Assurance Information

All owners and operators of facilities that treat, store, or dispose of hazardous waste are required to provide proof that they will have sufficient funds to pay for the clean up, closure, and post-closure care of their facilities.

Date of Government Version: 12/16/2019
Date Data Arrived at EDR: 12/19/2019
Date Made Active in Reports: 02/27/2020
Number of Days to Update: 70

Source: Environmental Protection Agency
Telephone: 202-566-1917
Last EDR Contact: 03/24/2020
Next Scheduled EDR Contact: 07/06/2020
Data Release Frequency: Quarterly

EPA WATCH LIST: EPA WATCH LIST

EPA maintains a "Watch List" to facilitate dialogue between EPA, state and local environmental agencies on enforcement matters relating to facilities with alleged violations identified as either significant or high priority. Being on the Watch List does not mean that the facility has actually violated the law only that an investigation by EPA or a state or local environmental agency has led those organizations to allege that an unproven violation has in fact occurred. Being on the Watch List does not represent a higher level of concern regarding the alleged violations that were detected, but instead indicates cases requiring additional dialogue between EPA, state and local agencies - primarily because of the length of time the alleged violation has gone unaddressed or unresolved.

Date of Government Version: 08/30/2013
Date Data Arrived at EDR: 03/21/2014
Date Made Active in Reports: 06/17/2014
Number of Days to Update: 88

Source: Environmental Protection Agency
Telephone: 617-520-3000
Last EDR Contact: 05/04/2020
Next Scheduled EDR Contact: 08/17/2020
Data Release Frequency: Quarterly

2020 COR ACTION: 2020 Corrective Action Program List

The EPA has set ambitious goals for the RCRA Corrective Action program by creating the 2020 Corrective Action Universe. This RCRA cleanup baseline includes facilities expected to need corrective action. The 2020 universe contains a wide variety of sites. Some properties are heavily contaminated while others were contaminated but have since been cleaned up. Still others have not been fully investigated yet, and may require little or no remediation. Inclusion in the 2020 Universe does not necessarily imply failure on the part of a facility to meet its RCRA obligations.

Date of Government Version: 09/30/2017
Date Data Arrived at EDR: 05/08/2018
Date Made Active in Reports: 07/20/2018
Number of Days to Update: 73

Source: Environmental Protection Agency
Telephone: 703-308-4044
Last EDR Contact: 05/08/2020
Next Scheduled EDR Contact: 08/17/2020
Data Release Frequency: Varies

TSCA: Toxic Substances Control Act

Toxic Substances Control Act. TSCA identifies manufacturers and importers of chemical substances included on the TSCA Chemical Substance Inventory list. It includes data on the production volume of these substances by plant site.

Date of Government Version: 12/31/2016
Date Data Arrived at EDR: 06/21/2017
Date Made Active in Reports: 01/05/2018
Number of Days to Update: 198

Source: EPA
Telephone: 202-260-5521
Last EDR Contact: 03/20/2020
Next Scheduled EDR Contact: 06/29/2020
Data Release Frequency: Every 4 Years

TRIS: Toxic Chemical Release Inventory System

Toxic Release Inventory System. TRIS identifies facilities which release toxic chemicals to the air, water and land in reportable quantities under SARA Title III Section 313.

Date of Government Version: 12/31/2018
Date Data Arrived at EDR: 02/05/2020
Date Made Active in Reports: 04/24/2020
Number of Days to Update: 79

Source: EPA
Telephone: 202-566-0250
Last EDR Contact: 05/21/2020
Next Scheduled EDR Contact: 08/31/2020
Data Release Frequency: Annually

SSTS: Section 7 Tracking Systems

Section 7 of the Federal Insecticide, Fungicide and Rodenticide Act, as amended (92 Stat. 829) requires all registered pesticide-producing establishments to submit a report to the Environmental Protection Agency by March 1st each year. Each establishment must report the types and amounts of pesticides, active ingredients and devices being produced, and those having been produced and sold or distributed in the past year.

Date of Government Version: 05/01/2019
Date Data Arrived at EDR: 10/23/2019
Date Made Active in Reports: 01/15/2020
Number of Days to Update: 84

Source: EPA
Telephone: 202-564-4203
Last EDR Contact: 04/21/2020
Next Scheduled EDR Contact: 08/03/2020
Data Release Frequency: Annually

ROD: Records Of Decision

Record of Decision. ROD documents mandate a permanent remedy at an NPL (Superfund) site containing technical and health information to aid in the cleanup.

Date of Government Version: 04/27/2020
Date Data Arrived at EDR: 05/06/2020
Date Made Active in Reports: 05/28/2020
Number of Days to Update: 22

Source: EPA
Telephone: 703-416-0223
Last EDR Contact: 06/03/2020
Next Scheduled EDR Contact: 09/14/2020
Data Release Frequency: Annually

RMP: Risk Management Plans

When Congress passed the Clean Air Act Amendments of 1990, it required EPA to publish regulations and guidance for chemical accident prevention at facilities using extremely hazardous substances. The Risk Management Program Rule (RMP Rule) was written to implement Section 112(r) of these amendments. The rule, which built upon existing industry codes and standards, requires companies of all sizes that use certain flammable and toxic substances to develop a Risk Management Program, which includes a(n): Hazard assessment that details the potential effects of an accidental release, an accident history of the last five years, and an evaluation of worst-case and alternative accidental releases; Prevention program that includes safety precautions and maintenance, monitoring, and employee training measures; and Emergency response program that spells out emergency health care, employee training measures and procedures for informing the public and response agencies (e.g the fire department) should an accident occur.

Date of Government Version: 11/05/2019
Date Data Arrived at EDR: 11/20/2019
Date Made Active in Reports: 04/17/2020
Number of Days to Update: 149

Source: Environmental Protection Agency
Telephone: 202-564-8600
Last EDR Contact: 04/15/2020
Next Scheduled EDR Contact: 08/03/2020
Data Release Frequency: Varies

RAATS: RCRA Administrative Action Tracking System

RCRA Administration Action Tracking System. RAATS contains records based on enforcement actions issued under RCRA pertaining to major violators and includes administrative and civil actions brought by the EPA. For administration actions after September 30, 1995, data entry in the RAATS database was discontinued. EPA will retain a copy of the database for historical records. It was necessary to terminate RAATS because a decrease in agency resources made it impossible to continue to update the information contained in the database.

Date of Government Version: 04/17/1995
Date Data Arrived at EDR: 07/03/1995
Date Made Active in Reports: 08/07/1995
Number of Days to Update: 35

Source: EPA
Telephone: 202-564-4104
Last EDR Contact: 06/02/2008
Next Scheduled EDR Contact: 09/01/2008
Data Release Frequency: No Update Planned

PRP: Potentially Responsible Parties

A listing of verified Potentially Responsible Parties

Date of Government Version: 04/27/2020
Date Data Arrived at EDR: 05/06/2020
Date Made Active in Reports: 06/09/2020
Number of Days to Update: 34

Source: EPA
Telephone: 202-564-6023
Last EDR Contact: 06/03/2020
Next Scheduled EDR Contact: 08/17/2020
Data Release Frequency: Quarterly

PADS: PCB Activity Database System

PCB Activity Database. PADS Identifies generators, transporters, commercial storers and/or brokers and disposers of PCB's who are required to notify the EPA of such activities.

Date of Government Version: 10/09/2019
Date Data Arrived at EDR: 10/11/2019
Date Made Active in Reports: 12/20/2019
Number of Days to Update: 70

Source: EPA
Telephone: 202-566-0500
Last EDR Contact: 04/10/2020
Next Scheduled EDR Contact: 07/20/2020
Data Release Frequency: Annually

ICIS: Integrated Compliance Information System

The Integrated Compliance Information System (ICIS) supports the information needs of the national enforcement and compliance program as well as the unique needs of the National Pollutant Discharge Elimination System (NPDES) program.

Date of Government Version: 11/18/2016
Date Data Arrived at EDR: 11/23/2016
Date Made Active in Reports: 02/10/2017
Number of Days to Update: 79

Source: Environmental Protection Agency
Telephone: 202-564-2501
Last EDR Contact: 03/26/2020
Next Scheduled EDR Contact: 07/20/2020
Data Release Frequency: Quarterly

FTTS: FIFRA/ TSCA Tracking System - FIFRA (Federal Insecticide, Fungicide, & Rodenticide Act)/TSCA (Toxic Substances Control Act)

FTTS tracks administrative cases and pesticide enforcement actions and compliance activities related to FIFRA, TSCA and EPCRA (Emergency Planning and Community Right-to-Know Act). To maintain currency, EDR contacts the Agency on a quarterly basis.

Date of Government Version: 04/09/2009
Date Data Arrived at EDR: 04/16/2009
Date Made Active in Reports: 05/11/2009
Number of Days to Update: 25

Source: EPA/Office of Prevention, Pesticides and Toxic Substances
Telephone: 202-566-1667
Last EDR Contact: 08/18/2017
Next Scheduled EDR Contact: 12/04/2017
Data Release Frequency: No Update Planned

FTTS INSP: FIFRA/ TSCA Tracking System - FIFRA (Federal Insecticide, Fungicide, & Rodenticide Act)/TSCA (Toxic Substances Control Act)

A listing of FIFRA/TSCA Tracking System (FTTS) inspections and enforcements.

Date of Government Version: 04/09/2009
Date Data Arrived at EDR: 04/16/2009
Date Made Active in Reports: 05/11/2009
Number of Days to Update: 25

Source: EPA
Telephone: 202-566-1667
Last EDR Contact: 08/18/2017
Next Scheduled EDR Contact: 12/04/2017
Data Release Frequency: No Update Planned

MLTS: Material Licensing Tracking System

MLTS is maintained by the Nuclear Regulatory Commission and contains a list of approximately 8,100 sites which possess or use radioactive materials and which are subject to NRC licensing requirements. To maintain currency, EDR contacts the Agency on a quarterly basis.

Date of Government Version: 10/25/2019
Date Data Arrived at EDR: 10/25/2019
Date Made Active in Reports: 01/15/2020
Number of Days to Update: 82

Source: Nuclear Regulatory Commission
Telephone: 301-415-7169
Last EDR Contact: 04/10/2020
Next Scheduled EDR Contact: 08/03/2020
Data Release Frequency: Quarterly

COAL ASH DOE: Steam-Electric Plant Operation Data

A listing of power plants that store ash in surface ponds.

Date of Government Version: 12/31/2018
Date Data Arrived at EDR: 12/04/2019
Date Made Active in Reports: 01/15/2020
Number of Days to Update: 42

Source: Department of Energy
Telephone: 202-586-8719
Last EDR Contact: 06/05/2020
Next Scheduled EDR Contact: 09/14/2020
Data Release Frequency: Varies

COAL ASH EPA: Coal Combustion Residues Surface Impoundments List
A listing of coal combustion residues surface impoundments with high hazard potential ratings.

Date of Government Version: 01/12/2017
Date Data Arrived at EDR: 03/05/2019
Date Made Active in Reports: 11/11/2019
Number of Days to Update: 251

Source: Environmental Protection Agency
Telephone: N/A
Last EDR Contact: 06/01/2020
Next Scheduled EDR Contact: 09/14/2020
Data Release Frequency: Varies

PCB TRANSFORMER: PCB Transformer Registration Database
The database of PCB transformer registrations that includes all PCB registration submittals.

Date of Government Version: 09/13/2019
Date Data Arrived at EDR: 11/06/2019
Date Made Active in Reports: 02/10/2020
Number of Days to Update: 96

Source: Environmental Protection Agency
Telephone: 202-566-0517
Last EDR Contact: 05/08/2020
Next Scheduled EDR Contact: 08/17/2020
Data Release Frequency: Varies

RADINFO: Radiation Information Database
The Radiation Information Database (RADINFO) contains information about facilities that are regulated by U.S. Environmental Protection Agency (EPA) regulations for radiation and radioactivity.

Date of Government Version: 07/01/2019
Date Data Arrived at EDR: 07/01/2019
Date Made Active in Reports: 09/23/2019
Number of Days to Update: 84

Source: Environmental Protection Agency
Telephone: 202-343-9775
Last EDR Contact: 07/01/2019
Next Scheduled EDR Contact: 07/13/2020
Data Release Frequency: Quarterly

HIST FTTS: FIFRA/TSCA Tracking System Administrative Case Listing
A complete administrative case listing from the FIFRA/TSCA Tracking System (FTTS) for all ten EPA regions. The information was obtained from the National Compliance Database (NCDB). NCDB supports the implementation of FIFRA (Federal Insecticide, Fungicide, and Rodenticide Act) and TSCA (Toxic Substances Control Act). Some EPA regions are now closing out records. Because of that, and the fact that some EPA regions are not providing EPA Headquarters with updated records, it was decided to create a HIST FTTS database. It included records that may not be included in the newer FTTS database updates. This database is no longer updated.

Date of Government Version: 10/19/2006
Date Data Arrived at EDR: 03/01/2007
Date Made Active in Reports: 04/10/2007
Number of Days to Update: 40

Source: Environmental Protection Agency
Telephone: 202-564-2501
Last EDR Contact: 12/17/2007
Next Scheduled EDR Contact: 03/17/2008
Data Release Frequency: No Update Planned

HIST FTTS INSP: FIFRA/TSCA Tracking System Inspection & Enforcement Case Listing
A complete inspection and enforcement case listing from the FIFRA/TSCA Tracking System (FTTS) for all ten EPA regions. The information was obtained from the National Compliance Database (NCDB). NCDB supports the implementation of FIFRA (Federal Insecticide, Fungicide, and Rodenticide Act) and TSCA (Toxic Substances Control Act). Some EPA regions are now closing out records. Because of that, and the fact that some EPA regions are not providing EPA Headquarters with updated records, it was decided to create a HIST FTTS database. It included records that may not be included in the newer FTTS database updates. This database is no longer updated.

Date of Government Version: 10/19/2006
Date Data Arrived at EDR: 03/01/2007
Date Made Active in Reports: 04/10/2007
Number of Days to Update: 40

Source: Environmental Protection Agency
Telephone: 202-564-2501
Last EDR Contact: 12/17/2008
Next Scheduled EDR Contact: 03/17/2008
Data Release Frequency: No Update Planned

DOT OPS: Incident and Accident Data
Department of Transporation, Office of Pipeline Safety Incident and Accident data.

Date of Government Version: 01/02/2020
Date Data Arrived at EDR: 01/28/2020
Date Made Active in Reports: 04/17/2020
Number of Days to Update: 80

Source: Department of Transporation, Office of Pipeline Safety
Telephone: 202-366-4595
Last EDR Contact: 04/28/2020
Next Scheduled EDR Contact: 08/10/2020
Data Release Frequency: Quarterly

CONSENT: Superfund (CERCLA) Consent Decrees

Major legal settlements that establish responsibility and standards for cleanup at NPL (Superfund) sites. Released periodically by United States District Courts after settlement by parties to litigation matters.

Date of Government Version: 12/31/2019
Date Data Arrived at EDR: 01/17/2020
Date Made Active in Reports: 03/06/2020
Number of Days to Update: 49

Source: Department of Justice, Consent Decree Library
Telephone: Varies
Last EDR Contact: 03/26/2020
Next Scheduled EDR Contact: 07/20/2020
Data Release Frequency: Varies

BRS: Biennial Reporting System

The Biennial Reporting System is a national system administered by the EPA that collects data on the generation and management of hazardous waste. BRS captures detailed data from two groups: Large Quantity Generators (LQG) and Treatment, Storage, and Disposal Facilities.

Date of Government Version: 12/31/2015
Date Data Arrived at EDR: 02/22/2017
Date Made Active in Reports: 09/28/2017
Number of Days to Update: 218

Source: EPA/NTIS
Telephone: 800-424-9346
Last EDR Contact: 03/25/2020
Next Scheduled EDR Contact: 07/06/2020
Data Release Frequency: Biennially

INDIAN RESERV: Indian Reservations

This map layer portrays Indian administered lands of the United States that have any area equal to or greater than 640 acres.

Date of Government Version: 12/31/2014
Date Data Arrived at EDR: 07/14/2015
Date Made Active in Reports: 01/10/2017
Number of Days to Update: 546

Source: USGS
Telephone: 202-208-3710
Last EDR Contact: 04/10/2020
Next Scheduled EDR Contact: 07/20/2020
Data Release Frequency: Semi-Annually

FUSRAP: Formerly Utilized Sites Remedial Action Program

DOE established the Formerly Utilized Sites Remedial Action Program (FUSRAP) in 1974 to remediate sites where radioactive contamination remained from Manhattan Project and early U.S. Atomic Energy Commission (AEC) operations.

Date of Government Version: 08/08/2017
Date Data Arrived at EDR: 09/11/2018
Date Made Active in Reports: 09/14/2018
Number of Days to Update: 3

Source: Department of Energy
Telephone: 202-586-3559
Last EDR Contact: 04/29/2020
Next Scheduled EDR Contact: 08/17/2020
Data Release Frequency: Varies

UMTRA: Uranium Mill Tailings Sites

Uranium ore was mined by private companies for federal government use in national defense programs. When the mills shut down, large piles of the sand-like material (mill tailings) remain after uranium has been extracted from the ore. Levels of human exposure to radioactive materials from the piles are low; however, in some cases tailings were used as construction materials before the potential health hazards of the tailings were recognized.

Date of Government Version: 08/30/2019
Date Data Arrived at EDR: 11/15/2019
Date Made Active in Reports: 01/28/2020
Number of Days to Update: 74

Source: Department of Energy
Telephone: 505-845-0011
Last EDR Contact: 05/18/2020
Next Scheduled EDR Contact: 08/31/2020
Data Release Frequency: Varies

LEAD SMELTER 1: Lead Smelter Sites
A listing of former lead smelter site locations.

Date of Government Version: 04/27/2020
Date Data Arrived at EDR: 05/06/2020
Date Made Active in Reports: 05/28/2020
Number of Days to Update: 22

Source: Environmental Protection Agency
Telephone: 703-603-8787
Last EDR Contact: 06/03/2020
Next Scheduled EDR Contact: 07/13/2020
Data Release Frequency: Varies

LEAD SMELTER 2: Lead Smelter Sites
A list of several hundred sites in the U.S. where secondary lead smelting was done from 1931and 1964. These sites may pose a threat to public health through ingestion or inhalation of contaminated soil or dust

Date of Government Version: 04/05/2001
Date Data Arrived at EDR: 10/27/2010
Date Made Active in Reports: 12/02/2010
Number of Days to Update: 36

Source: American Journal of Public Health
Telephone: 703-305-6451
Last EDR Contact: 12/02/2009
Next Scheduled EDR Contact: N/A
Data Release Frequency: No Update Planned

US AIRS (AFS): Aerometric Information Retrieval System Facility Subsystem (AFS)
The database is a sub-system of Aerometric Information Retrieval System (AIRS). AFS contains compliance data on air pollution point sources regulated by the U.S. EPA and/or state and local air regulatory agencies. This information comes from source reports by various stationary sources of air pollution, such as electric power plants, steel mills, factories, and universities, and provides information about the air pollutants they produce. Action, air program, air program pollutant, and general level plant data. It is used to track emissions and compliance data from industrial plants.

Date of Government Version: 10/12/2016
Date Data Arrived at EDR: 10/26/2016
Date Made Active in Reports: 02/03/2017
Number of Days to Update: 100

Source: EPA
Telephone: 202-564-2496
Last EDR Contact: 09/26/2017
Next Scheduled EDR Contact: 01/08/2018
Data Release Frequency: Annually

US AIRS MINOR: Air Facility System Data
A listing of minor source facilities.

Date of Government Version: 10/12/2016
Date Data Arrived at EDR: 10/26/2016
Date Made Active in Reports: 02/03/2017
Number of Days to Update: 100

Source: EPA
Telephone: 202-564-2496
Last EDR Contact: 09/26/2017
Next Scheduled EDR Contact: 01/08/2018
Data Release Frequency: Annually

US MINES: Mines Master Index File
Contains all mine identification numbers issued for mines active or opened since 1971. The data also includes violation information.

Date of Government Version: 02/11/2020
Date Data Arrived at EDR: 02/25/2020
Date Made Active in Reports: 05/21/2020
Number of Days to Update: 86

Source: Department of Labor, Mine Safety and Health Administration
Telephone: 303-231-5959
Last EDR Contact: 05/21/2020
Next Scheduled EDR Contact: 09/07/2020
Data Release Frequency: Semi-Annually

MINES VIOLATIONS: MSHA Violation Assessment Data
Mines violation and assessment information. Department of Labor, Mine Safety & Health Administration.

Date of Government Version: 03/31/2020
Date Data Arrived at EDR: 04/01/2020
Date Made Active in Reports: 05/21/2020
Number of Days to Update: 50

Source: DOL, Mine Safety & Health Admi
Telephone: 202-693-9424
Last EDR Contact: 05/27/2020
Next Scheduled EDR Contact: 09/14/2020
Data Release Frequency: Quarterly

US MINES 2: Ferrous and Nonferrous Metal Mines Database Listing

This map layer includes ferrous (ferrous metal mines are facilities that extract ferrous metals, such as iron ore or molybdenum) and nonferrous (Nonferrous metal mines are facilities that extract nonferrous metals, such as gold, silver, copper, zinc, and lead) metal mines in the United States.

Date of Government Version: 01/16/2018
Date Data Arrived at EDR: 02/28/2020
Date Made Active in Reports: 05/22/2020
Number of Days to Update: 84

Source: USGS
Telephone: 703-648-7709
Last EDR Contact: 05/27/2020
Next Scheduled EDR Contact: 09/07/2020
Data Release Frequency: Varies

US MINES 3: Active Mines & Mineral Plants Database Listing

Active Mines and Mineral Processing Plant operations for commodities monitored by the Minerals Information Team of the USGS.

Date of Government Version: 04/14/2011
Date Data Arrived at EDR: 06/08/2011
Date Made Active in Reports: 09/13/2011
Number of Days to Update: 97

Source: USGS
Telephone: 703-648-7709
Last EDR Contact: 05/21/2020
Next Scheduled EDR Contact: 09/07/2020
Data Release Frequency: Varies

ABANDONED MINES: Abandoned Mines

An inventory of land and water impacted by past mining (primarily coal mining) is maintained by OSMRE to provide information needed to implement the Surface Mining Control and Reclamation Act of 1977 (SMCRA). The inventory contains information on the location, type, and extent of AML impacts, as well as, information on the cost associated with the reclamation of those problems. The inventory is based upon field surveys by State, Tribal, and OSMRE program officials. It is dynamic to the extent that it is modified as new problems are identified and existing problems are reclaimed.

Date of Government Version: 03/05/2020
Date Data Arrived at EDR: 03/06/2020
Date Made Active in Reports: 05/29/2020
Number of Days to Update: 84

Source: Department of Interior
Telephone: 202-208-2609
Last EDR Contact: 06/03/2020
Next Scheduled EDR Contact: 09/21/2020
Data Release Frequency: Quarterly

FINDS: Facility Index System/Facility Registry System

Facility Index System. FINDS contains both facility information and 'pointers' to other sources that contain more detail. EDR includes the following FINDS databases in this report: PCS (Permit Compliance System), AIRS (Aerometric Information Retrieval System), DOCKET (Enforcement Docket used to manage and track information on civil judicial enforcement cases for all environmental statutes), FURS (Federal Underground Injection Control), C-DOCKET (Criminal Docket System used to track criminal enforcement actions for all environmental statutes), FFIS (Federal Facilities Information System), STATE (State Environmental Laws and Statutes), and PADS (PCB Activity Data System).

Date of Government Version: 02/03/2020
Date Data Arrived at EDR: 03/03/2020
Date Made Active in Reports: 05/28/2020
Number of Days to Update: 86

Source: EPA
Telephone: (215) 814-5000
Last EDR Contact: 06/02/2020
Next Scheduled EDR Contact: 09/14/2020
Data Release Frequency: Quarterly

DOCKET HWC: Hazardous Waste Compliance Docket Listing

A complete list of the Federal Agency Hazardous Waste Compliance Docket Facilities.

Date of Government Version: 05/31/2018
Date Data Arrived at EDR: 07/26/2018
Date Made Active in Reports: 10/05/2018
Number of Days to Update: 71

Source: Environmental Protection Agency
Telephone: 202-564-0527
Last EDR Contact: 05/18/2020
Next Scheduled EDR Contact: 09/07/2020
Data Release Frequency: Varies

UXO: Unexploded Ordnance Sites

A listing of unexploded ordnance site locations

Date of Government Version: 12/31/2017
Date Data Arrived at EDR: 01/17/2019
Date Made Active in Reports: 04/01/2019
Number of Days to Update: 74

Source: Department of Defense
Telephone: 703-704-1564
Last EDR Contact: 04/03/2020
Next Scheduled EDR Contact: 07/27/2020
Data Release Frequency: Varies

ECHO: Enforcement & Compliance History Information

ECHO provides integrated compliance and enforcement information for about 800,000 regulated facilities nationwide.

Date of Government Version: 01/05/2020
Date Data Arrived at EDR: 01/07/2020
Date Made Active in Reports: 03/06/2020
Number of Days to Update: 59

Source: Environmental Protection Agency
Telephone: 202-564-2280
Last EDR Contact: 04/07/2020
Next Scheduled EDR Contact: 07/20/2020
Data Release Frequency: Quarterly

FUELS PROGRAM: EPA Fuels Program Registered Listing

This listing includes facilities that are registered under the Part 80 (Code of Federal Regulations) EPA Fuels Programs. All companies now are required to submit new and updated registrations.

Date of Government Version: 02/18/2020
Date Data Arrived at EDR: 02/19/2020
Date Made Active in Reports: 05/14/2020
Number of Days to Update: 85

Source: EPA
Telephone: 800-385-6164
Last EDR Contact: 05/19/2020
Next Scheduled EDR Contact: 08/31/2020
Data Release Frequency: Quarterly

VA AIRS: Permitted Airs Facility List

A listing of permitted Airs facilities.

Date of Government Version: 03/17/2020
Date Data Arrived at EDR: 03/18/2020
Date Made Active in Reports: 06/02/2020
Number of Days to Update: 76

Source: Department of Environmental Quality
Telephone: 804-698-4000
Last EDR Contact: 06/11/2020
Next Scheduled EDR Contact: 09/28/2020
Data Release Frequency: Annually

VA CEDS: Comprehensive Environmental Data System

Virginia Water Protection Permits, Virginia Pollution Discharge System (point discharge) permits and Virginia Pollution Abatement (no point discharge) permits.

Date of Government Version: 03/04/2020
Date Data Arrived at EDR: 03/05/2020
Date Made Active in Reports: 05/18/2020
Number of Days to Update: 74

Source: Department of Environmental Quality
Telephone: 804-698-4077
Last EDR Contact: 05/28/2020
Next Scheduled EDR Contact: 09/14/2020
Data Release Frequency: Quarterly

VA COAL ASH: Coal Ash Disposal Sites

A listing of facilities with coal ash impoundments.

Date of Government Version: 12/19/2019
Date Data Arrived at EDR: 12/23/2019
Date Made Active in Reports: 03/03/2020
Number of Days to Update: 71

Source: Department of Environmental Protection
Telephone: 804-698-4285
Last EDR Contact: 05/28/2020
Next Scheduled EDR Contact: 09/14/2020
Data Release Frequency: Varies

VA DRYCLEANERS: Drycleaner List

A listing of registered drycleaners.

Date of Government Version: 10/21/2019
Date Data Arrived at EDR: 10/23/2019
Date Made Active in Reports: 01/03/2020
Number of Days to Update: 72

Source: Department of Environmental Quality
Telephone: 804-698-4407
Last EDR Contact: 03/26/2020
Next Scheduled EDR Contact: 07/20/2020
Data Release Frequency: Varies

VA ENFORCEMENT: Enforcement Actions Data
A listing of enforcement actions.

Date of Government Version: 11/21/2019
Date Data Arrived at EDR: 11/21/2019
Date Made Active in Reports: 01/28/2020
Number of Days to Update: 68

Source: Department of Environmental Quality
Telephone: 804-698-4031
Last EDR Contact: 03/23/2020
Next Scheduled EDR Contact: 07/13/2020
Data Release Frequency: Quarterly

VA Financial Assurance 1: Financial Assurance Information Listing
A listing of financial assurance information for underground storage tank facilities. Financial assurance is intended to ensure that resources are available to pay for the cost of closure, post-closure care, and corrective measures if the owner or operator of a regulated facility is unable or unwilling to pay.

Date of Government Version: 01/27/2020
Date Data Arrived at EDR: 01/28/2020
Date Made Active in Reports: 03/31/2020
Number of Days to Update: 63

Source: Department of Environmental Quality
Telephone: 804-698-4205
Last EDR Contact: 04/17/2020
Next Scheduled EDR Contact: 08/10/2020
Data Release Frequency: Varies

VA Financial Assurance 2: Financial Assurance Information listing
Solid waste financial assurance information.

Date of Government Version: 01/28/2020
Date Data Arrived at EDR: 01/30/2020
Date Made Active in Reports: 03/31/2020
Number of Days to Update: 61

Source: Department of Environmental Quality
Telephone: 804-698-4123
Last EDR Contact: 04/17/2020
Next Scheduled EDR Contact: 08/10/2020
Data Release Frequency: Varies

VA TIER 2: Tier 2 Information Listing
A listing of facilities which store or manufacture hazardous materials and submit a chemical inventory report.

Date of Government Version: 12/31/2014
Date Data Arrived at EDR: 01/20/2017
Date Made Active in Reports: 02/14/2017
Number of Days to Update: 25

Source: Department of Environmental Quality
Telephone: 804-698-4159
Last EDR Contact: 06/11/2020
Next Scheduled EDR Contact: 09/28/2020
Data Release Frequency: Annually

VA UIC: Underground Injection Control Wells
A listing of underground injection controls wells.

Date of Government Version: 03/31/2020
Date Data Arrived at EDR: 03/31/2020
Date Made Active in Reports: 05/01/2020
Number of Days to Update: 31

Source: Department of Mines, Minerals and Energy
Telephone: 276-415-9700
Last EDR Contact: 04/29/2020
Next Scheduled EDR Contact: 08/10/2020
Data Release Frequency: Quarterly

PCS INACTIVE: Listing of Inactive PCS Permits
An inactive permit is a facility that has shut down or is no longer discharging.

Date of Government Version: 11/05/2014
Date Data Arrived at EDR: 01/06/2015
Date Made Active in Reports: 05/06/2015
Number of Days to Update: 120

Source: EPA
Telephone: 202-564-2496
Last EDR Contact: 03/26/2020
Next Scheduled EDR Contact: 07/20/2020
Data Release Frequency: Semi-Annually

MINES MRDS: Mineral Resources Data System
Mineral Resources Data System

Date of Government Version: 04/06/2018
Date Data Arrived at EDR: 10/21/2019
Date Made Active in Reports: 10/24/2019
Number of Days to Update: 3

Source: USGS
Telephone: 703-648-6533
Last EDR Contact: 05/21/2020
Next Scheduled EDR Contact: 09/07/2020
Data Release Frequency: Varies

PCS ENF: Enforcement data
No description is available for this data

Date of Government Version: 12/31/2014
Date Data Arrived at EDR: 02/05/2015
Date Made Active in Reports: 03/06/2015
Number of Days to Update: 29

Source: EPA
Telephone: 202-564-2497
Last EDR Contact: 03/26/2020
Next Scheduled EDR Contact: 07/20/2020
Data Release Frequency: Varies

PCS: Permit Compliance System
PCS is a computerized management information system that contains data on National Pollutant Discharge Elimination System (NPDES) permit holding facilities. PCS tracks the permit, compliance, and enforcement status of NPDES facilities.

Date of Government Version: 07/14/2011
Date Data Arrived at EDR: 08/05/2011
Date Made Active in Reports: 09/29/2011
Number of Days to Update: 55

Source: EPA, Office of Water
Telephone: 202-564-2496
Last EDR Contact: 03/09/2020
Next Scheduled EDR Contact: 06/22/2020
Data Release Frequency: Semi-Annually

EDR HIGH RISK HISTORICAL RECORDS

EDR Exclusive Records

EDR MGP: EDR Proprietary Manufactured Gas Plants
The EDR Proprietary Manufactured Gas Plant Database includes records of coal gas plants (manufactured gas plants) compiled by EDR's researchers. Manufactured gas sites were used in the United States from the 1800's to 1950's to produce a gas that could be distributed and used as fuel. These plants used whale oil, rosin, coal, or a mixture of coal, oil, and water that also produced a significant amount of waste. Many of the byproducts of the gas production, such as coal tar (oily waste containing volatile and non-volatile chemicals), sludges, oils and other compounds are potentially hazardous to human health and the environment. The byproduct from this process was frequently disposed of directly at the plant site and can remain or spread slowly, serving as a continuous source of soil and groundwater contamination.

Date of Government Version: N/A
Date Data Arrived at EDR: N/A
Date Made Active in Reports: N/A
Number of Days to Update: N/A

Source: EDR, Inc.
Telephone: N/A
Last EDR Contact: N/A
Next Scheduled EDR Contact: N/A
Data Release Frequency: No Update Planned

EDR Hist Auto: EDR Exclusive Historical Auto Stations
EDR has searched selected national collections of business directories and has collected listings of potential gas station/filling station/service station sites that were available to EDR researchers. EDR's review was limited to those categories of sources that might, in EDR's opinion, include gas station/filling station/service station establishments. The categories reviewed included, but were not limited to gas, gas station, gasoline station, filling station, auto, automobile repair, auto service station, service station, etc. This database falls within a category of information EDR classifies as "High Risk Historical Records", or HRHR. EDR's HRHR effort presents unique and sometimes proprietary data about past sites and operations that typically create environmental concerns, but may not show up in current government records searches.

Date of Government Version: N/A
Date Data Arrived at EDR: N/A
Date Made Active in Reports: N/A
Number of Days to Update: N/A

Source: EDR, Inc.
Telephone: N/A
Last EDR Contact: N/A
Next Scheduled EDR Contact: N/A
Data Release Frequency: Varies

EDR Hist Cleaner: EDR Exclusive Historical Cleaners
EDR has searched selected national collections of business directories and has collected listings of potential dry cleaner sites that were available to EDR researchers. EDR's review was limited to those categories of sources that might, in EDR's opinion, include dry cleaning establishments. The categories reviewed included, but were not limited to dry cleaners, cleaners, laundry, laundromat, cleaning/laundry, wash & dry etc. This database falls within a category of information EDR classifies as "High Risk Historical Records", or HRHR. EDR's HRHR effort presents unique and sometimes proprietary data about past sites and operations that typically create environmental concerns, but may not show up in current government records searches.

Date of Government Version: N/A
Date Data Arrived at EDR: N/A
Date Made Active in Reports: N/A
Number of Days to Update: N/A

Source: EDR, Inc.
Telephone: N/A
Last EDR Contact: N/A
Next Scheduled EDR Contact: N/A
Data Release Frequency: Varies

EDR RECOVERED GOVERNMENT ARCHIVES

Exclusive Recovered Govt. Archives

VA RGA LF: Recovered Government Archive Solid Waste Facilities List
The EDR Recovered Government Archive Landfill database provides a list of landfills derived from historical databases and includes many records that no longer appear in current government lists. Compiled from Records formerly available from the Department of Environmental Quality in Virgina.

Date of Government Version: N/A
Date Data Arrived at EDR: 07/01/2013
Date Made Active in Reports: 01/20/2014
Number of Days to Update: 203

Source: Department of Environmental Quality
Telephone: N/A
Last EDR Contact: 06/01/2012
Next Scheduled EDR Contact: N/A
Data Release Frequency: Varies

DC RGA LF: Recovered Government Archive Solid Waste Facilities List
The EDR Recovered Government Archive Landfill database provides a list of landfills derived from historical databases and includes many records that no longer appear in current government lists. Compiled from Records formerly available from the Deparment of Public Works in the District of Columbia.

Date of Government Version: N/A
Date Data Arrived at EDR: 07/01/2013
Date Made Active in Reports: 01/17/2014
Number of Days to Update: 200

Source: Department of Public Works
Telephone: N/A
Last EDR Contact: 06/01/2012
Next Scheduled EDR Contact: N/A
Data Release Frequency: Varies

VA RGA LUST: Recovered Government Archive Leaking Underground Storage Tank
The EDR Recovered Government Archive Leaking Underground Storage Tank database provides a list of LUST incidents derived from historical databases and includes many records that no longer appear in current government lists. Compiled from Records formerly available from the Department of Environmental Quality in Virgina and at the Regional VA Levels.

Date of Government Version: N/A
Date Data Arrived at EDR: 07/01/2013
Date Made Active in Reports: 01/15/2014
Number of Days to Update: 198

Source: Department of Environmental Quality
Telephone: N/A
Last EDR Contact: 06/01/2012
Next Scheduled EDR Contact: N/A
Data Release Frequency: Varies

DC RGA LUST: Recovered Government Archive Leaking Underground Storage Tank
The EDR Recovered Government Archive Leaking Underground Storage Tank database provides a list of LUST incidents derived from historical databases and includes many records that no longer appear in current government lists. Compiled from Records formerly available from the Department of the Environment in the District of Columbia.

Date of Government Version: N/A
Date Data Arrived at EDR: 07/01/2013
Date Made Active in Reports: 01/13/2014
Number of Days to Update: 196

Source: Department of the Environment
Telephone: N/A
Last EDR Contact: 06/01/2012
Next Scheduled EDR Contact: N/A
Data Release Frequency: Varies

OTHER DATABASE(S)

Depending on the geographic area covered by this report, the data provided in these specialty databases may or may not be complete. For example, the existence of wetlands information data in a specific report does not mean that all wetlands in the area covered by the report are included. Moreover, the absence of any reported wetlands information does not necessarily mean that wetlands do not exist in the area covered by the report.

CT MANIFEST: Hazardous Waste Manifest Data
Facility and manifest data. Manifest is a document that lists and tracks hazardous waste from the generator through transporters to a tsd facility.

Date of Government Version: 01/30/2020
Date Data Arrived at EDR: 01/30/2020
Date Made Active in Reports: 03/09/2020
Number of Days to Update: 39

Source: Department of Energy & Environmental Protection
Telephone: 860-424-3375
Last EDR Contact: 05/12/2020
Next Scheduled EDR Contact: 08/24/2020
Data Release Frequency: No Update Planned

NJ MANIFEST: Manifest Information
Hazardous waste manifest information.

Date of Government Version: 12/31/2018
Date Data Arrived at EDR: 04/10/2019
Date Made Active in Reports: 05/16/2019
Number of Days to Update: 36

Source: Department of Environmental Protection
Telephone: N/A
Last EDR Contact: 04/10/2020
Next Scheduled EDR Contact: 07/20/2020
Data Release Frequency: Annually

NY MANIFEST: Facility and Manifest Data
Manifest is a document that lists and tracks hazardous waste from the generator through transporters to a TSD facility.

Date of Government Version: 01/01/2019
Date Data Arrived at EDR: 05/01/2019
Date Made Active in Reports: 06/21/2019
Number of Days to Update: 51

Source: Department of Environmental Conservation
Telephone: 518-402-8651
Last EDR Contact: 04/29/2020
Next Scheduled EDR Contact: 08/10/2020
Data Release Frequency: Quarterly

PA MANIFEST: Manifest Information
Hazardous waste manifest information.

Date of Government Version: 06/30/2018
Date Data Arrived at EDR: 07/19/2019
Date Made Active in Reports: 09/10/2019
Number of Days to Update: 53

Source: Department of Environmental Protection
Telephone: 717-783-8990
Last EDR Contact: 04/02/2020
Next Scheduled EDR Contact: 07/27/2020
Data Release Frequency: Annually

RI MANIFEST: Manifest information
Hazardous waste manifest information

Date of Government Version: 12/31/2018
Date Data Arrived at EDR: 10/02/2019
Date Made Active in Reports: 12/10/2019
Number of Days to Update: 69

Source: Department of Environmental Management
Telephone: 401-222-2797
Last EDR Contact: 05/14/2020
Next Scheduled EDR Contact: 08/31/2020
Data Release Frequency: Annually

WI MANIFEST: Manifest Information
Hazardous waste manifest information.

Date of Government Version: 05/31/2018
Date Data Arrived at EDR: 06/19/2019
Date Made Active in Reports: 09/03/2019
Number of Days to Update: 76

Source: Department of Natural Resources
Telephone: N/A
Last EDR Contact: 06/04/2020
Next Scheduled EDR Contact: 09/21/2020
Data Release Frequency: Annually

Oil/Gas Pipelines
Source: Endeavor Business Media
Petroleum Bundle (Crude Oil, Refined Products, Petrochemicals, Gas Liquids (LPG/NGL), and Specialty Gases (Miscellaneous)) N = Natural Gas Bundle (Natural Gas, Gas Liquids (LPG/NGL), and Specialty Gases (Miscellaneous)). This map includes information copyrighted by Endeavor Business Media. This information is provided on a best effort basis and Endeavor Business Media does not guarantee its accuracy nor warrant its fitness for any particular purpose. Such information has been reprinted with the permission of Endeavor Business Media.

Electric Power Transmission Line Data
Source: Endeavor Business Media
This map includes information copyrighted by Endeavor Business Media. This information is provided on a best effort basis and Endeavor Business Media does not guarantee its accuracy nor warrant its fitness for any particular purpose. Such information has been reprinted with the permission of Endeavor Business Media.

GOVERNMENT RECORDS SEARCHED / DATA CURRENCY TRACKING

Sensitive Receptors: There are individuals deemed sensitive receptors due to their fragile immune systems and special sensitivity to environmental discharges. These sensitive receptors typically include the elderly, the sick, and children. While the location of all sensitive receptors cannot be determined, EDR indicates those buildings and facilities - schools, daycares, hospitals, medical centers, and nursing homes - where individuals who are sensitive receptors are likely to be located.

AHA Hospitals:
Source: American Hospital Association, Inc.
Telephone: 312-280-5991
The database includes a listing of hospitals based on the American Hospital Association's annual survey of hospitals.

Medical Centers: Provider of Services Listing
Source: Centers for Medicare & Medicaid Services
Telephone: 410-786-3000
A listing of hospitals with Medicare provider number, produced by Centers of Medicare & Medicaid Services, a federal agency within the U.S. Department of Health and Human Services.

Nursing Homes
Source: National Institutes of Health
Telephone: 301-594-6248
Information on Medicare and Medicaid certified nursing homes in the United States.

Public Schools
Source: National Center for Education Statistics
Telephone: 202-502-7300
The National Center for Education Statistics' primary database on elementary and secondary public education in the United States. It is a comprehensive, annual, national statistical database of all public elementary and secondary schools and school districts, which contains data that are comparable across all states.

Private Schools
Source: National Center for Education Statistics
Telephone: 202-502-7300
The National Center for Education Statistics' primary database on private school locations in the United States.

Daycare Centers: Licensed Facilities
Source: Department of Social Services
Telephone: 804-692-1900

Flood Zone Data: This data was obtained from the Federal Emergency Management Agency (FEMA). It depicts 100-year and 500-year flood zones as defined by FEMA. It includes the National Flood Hazard Layer (NFHL) which incorporates Flood Insurance Rate Map (FIRM) data and Q3 data from FEMA in areas not covered by NFHL.
Source: FEMA
Telephone: 877-336-2627
Date of Government Version: 2003, 2015

NWI: National Wetlands Inventory. This data, available in select counties across the country, was obtained by EDR in 2002, 2005 and 2010 from the U.S. Fish and Wildlife Service.

Current USGS 7.5 Minute Topographic Map
Source: U.S. Geological Survey

STREET AND ADDRESS INFORMATION

© 2015 TomTom North America, Inc. All rights reserved. This material is proprietary and the subject of copyright protection and other intellectual property rights owned by or licensed to Tele Atlas North America, Inc. The use of this material is subject to the terms of a license agreement. You will be held liable for any unauthorized copying or disclosure of this material.

GEOCHECK ®- PHYSICAL SETTING SOURCE ADDENDUM

TARGET PROPERTY ADDRESS

ARLINGTON WATER POLLUTION CONTROL PLANT FLOOD WALL
ARLINGTON WATER POLLUTION CONTROL PLANT FLOOD WALL
ARLINGTON, VA 22202

TARGET PROPERTY COORDINATES

Latitude (North):	38.842148 - 38˚ 50’ 31.73’’
Longitude (West):	77.057509 - 77˚ 3’ 27.03’’
Universal Tranverse Mercator:	Zone 18
UTM X (Meters):	321428.7
UTM Y (Meters):	4301063.5
Elevation:	5 ft. above sea level

USGS TOPOGRAPHIC MAP

Target Property Map:	5950781 ALEXANDRIA, VA
Version Date:	2013

EDR’s GeoCheck Physical Setting Source Addendum is provided to assist the environmental professional in forming an opinion about the impact of potential contaminant migration.

Assessment of the impact of contaminant migration generally has two principle investigative components:

1. Groundwater flow direction, and
2. Groundwater flow velocity.

Groundwater flow direction may be impacted by surface topography, hydrology, hydrogeology, characteristics of the soil, and nearby wells. Groundwater flow velocity is generally impacted by the nature of the geologic strata.

GEOCHECK® - PHYSICAL SETTING SOURCE SUMMARY

GROUNDWATER FLOW DIRECTION INFORMATION

Groundwater flow direction for a particular site is best determined by a qualified environmental professional using site-specific well data. If such data is not reasonably ascertainable, it may be necessary to rely on other sources of information, such as surface topographic information, hydrologic information, hydrogeologic data collected on nearby properties, and regional groundwater flow information (from deep aquifers).

TOPOGRAPHIC INFORMATION

Surface topography may be indicative of the direction of surficial groundwater flow. This information can be used to assist the environmental professional in forming an opinion about the impact of nearby contaminated properties or, should contamination exist on the target property, what downgradient sites might be impacted.

TARGET PROPERTY TOPOGRAPHY

General Topographic Gradient: General South

SURROUNDING TOPOGRAPHY: ELEVATION PROFILES

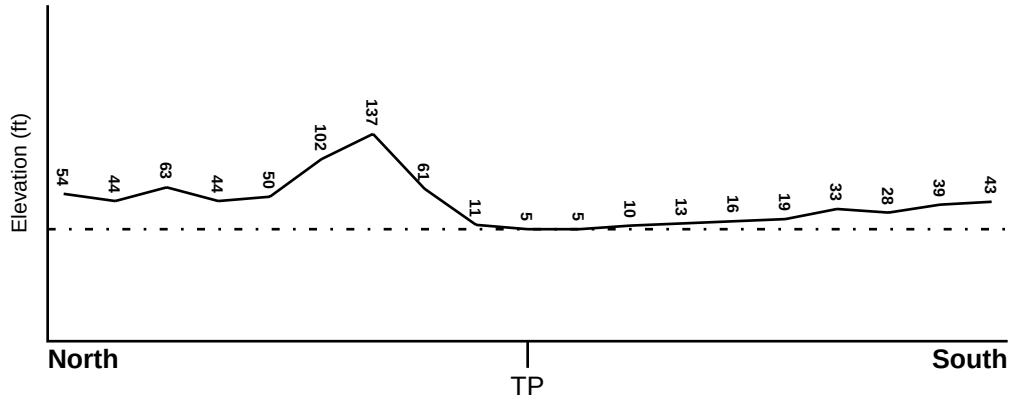

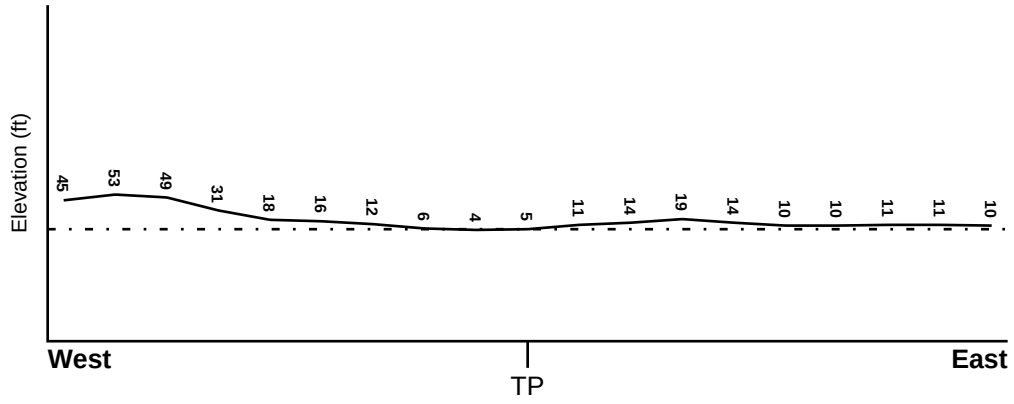

Target Property Elevation: 5 ft.

0 1/2 1 Miles

Source: Topography has been determined from the USGS 7.5' Digital Elevation Model and should be evaluated on a relative (not an absolute) basis. Relative elevation information between sites of close proximity should be field verified.

GEOCHECK® - PHYSICAL SETTING SOURCE SUMMARY

HYDROLOGIC INFORMATION

Surface water can act as a hydrologic barrier to groundwater flow. Such hydrologic information can be used to assist the environmental professional in forming an opinion about the impact of nearby contaminated properties or, should contamination exist on the target property, what downgradient sites might be impacted.

Refer to the Physical Setting Source Map following this summary for hydrologic information (major waterways and bodies of water).

FEMA FLOOD ZONE

Flood Plain Panel at Target Property	FEMA Source Type
51013C0083C	FEMA FIRM Flood data

Additional Panels in search area:	FEMA Source Type
51013C0077C	FEMA FIRM Flood data
51013C0081C	FEMA FIRM Flood data
51013C0079C	FEMA FIRM Flood data

NATIONAL WETLAND INVENTORY

NWI Quad at Target Property	NWI Electronic Data Coverage
ALEXANDRIA	YES - refer to the Overview Map and Detail Map

HYDROGEOLOGIC INFORMATION

Hydrogeologic information obtained by installation of wells on a specific site can often be an indicator of groundwater flow direction in the immediate area. Such hydrogeologic information can be used to assist the environmental professional in forming an opinion about the impact of nearby contaminated properties or, should contamination exist on the target property, what downgradient sites might be impacted.

Site-Specific Hydrogeological Data*:

Search Radius:	1.25 miles
Status:	Not found

AQUIFLOW®

Search Radius: 1.000 Mile.

EDR has developed the AQUIFLOW Information System to provide data on the general direction of groundwater flow at specific points. EDR has reviewed reports submitted by environmental professionals to regulatory authorities at select sites and has extracted the date of the report, groundwater flow direction as determined hydrogeologically, and the depth to water table.

MAP ID	LOCATION FROM TP	GENERAL DIRECTION GROUNDWATER FLOW
Not Reported		

* ©1996 Site−specific hydrogeological data gathered by CERCLIS Alerts, Inc., Bainbridge Island, WA. All rights reserved. All of the information and opinions presented are those of the cited EPA report(s), which were completed under a Comprehensive Environmental Response Compensation and Liability Information System (CERCLIS) investigation.

GEOCHECK® - PHYSICAL SETTING SOURCE SUMMARY

GROUNDWATER FLOW VELOCITY INFORMATION

Groundwater flow velocity information for a particular site is best determined by a qualified environmental professional using site specific geologic and soil strata data. If such data are not reasonably ascertainable, it may be necessary to rely on other sources of information, including geologic age identification, rock stratigraphic unit and soil characteristics data collected on nearby properties and regional soil information. In general, contaminant plumes move more quickly through sandy-gravelly types of soils than silty-clayey types of soils.

GEOLOGIC INFORMATION IN GENERAL AREA OF TARGET PROPERTY

Geologic information can be used by the environmental professional in forming an opinion about the relative speed at which contaminant migration may be occurring.

ROCK STRATIGRAPHIC UNIT

Era:	Mesozoic
System:	Cretaceous
Series:	Lower Cretaceous
Code:	lK *(decoded above as Era, System & Series)*

GEOLOGIC AGE IDENTIFICATION

Category: Stratified Sequence

Geologic Age and Rock Stratigraphic Unit Source: P.G. Schruben, R.E. Arndt and W.J. Bawiec, Geology of the Conterminous U.S. at 1:2,500,000 Scale - a digital representation of the 1974 P.B. King and H.M. Beikman Map, USGS Digital Data Series DDS - 11 (1994).

SSURGO SOIL MAP - 6092062.6s



Target Property
SSURGO Soil
Water

0 1/16 1/8 1/4 Miles

N

SITE NAME:	Arlington Water Pollution Control Plant Flood Wall	CLIENT:	U.S. Army Corps of Engineers
ADDRESS:	Arlington Water Pollution Control Plant Flood Wall Arlington VA 22202	CONTACT:	CJ Ditsious
		INQUIRY #:	6092062.6s
LAT/LONG:	38.842148 / 77.057509	DATE:	June 15, 2020 1:05 pm

Copyright © 2020 EDR, Inc. © 2015 TomTom Rel. 2015.

GEOCHECK® - PHYSICAL SETTING SOURCE SUMMARY

DOMINANT SOIL COMPOSITION IN GENERAL AREA OF TARGET PROPERTY

The U.S. Department of Agriculture's (USDA) Soil Conservation Service (SCS) leads the National Cooperative Soil Survey (NCSS) and is responsible for collecting, storing, maintaining and distributing soil survey information for privately owned lands in the United States. A soil map in a soil survey is a representation of soil patterns in a landscape. The following information is based on Soil Conservation Service SSURGO data.

Soil Map ID: 1

Soil Component Name: Udorthents

Soil Surface Texture:
Hydrologic Group: Not reported

Soil Drainage Class:
Hydric Status: Unknown

Corrosion Potential - Uncoated Steel: Not Reported

Depth to Bedrock Min: > 0 inches

Depth to Watertable Min: > 0 inches

No Layer Information available.

Soil Map ID: 2

Soil Component Name: Urban land

Soil Surface Texture:
Hydrologic Group: Not reported

Soil Drainage Class:
Hydric Status: Unknown

Corrosion Potential - Uncoated Steel: Not Reported

Depth to Bedrock Min: > 0 inches

Depth to Watertable Min: > 0 inches

Soil Layer Information							
	Boundary			Classification		Saturated hydraulic conductivity micro m/sec	Soil Reaction (pH)
Layer	Upper	Lower	Soil Texture Class	AASHTO Group	Unified Soil		
1	0 inches	5 inches		Not reported	Not reported	Max: 141 Min: 0	Max: Min:

Soil Map ID: 3

Soil Component Name: Urban land

Soil Surface Texture:
Hydrologic Group: Not reported

Soil Drainage Class:
Hydric Status: Unknown

Corrosion Potential - Uncoated Steel: Not Reported

Depth to Bedrock Min: > 0 inches

Depth to Watertable Min: > 0 inches

Soil Layer Information							
	Boundary			Classification		Saturated hydraulic conductivity micro m/sec	Soil Reaction (pH)
Layer	Upper	Lower	Soil Texture Class	AASHTO Group	Unified Soil		
1	0 inches	5 inches		Not reported	Not reported	Max: 141 Min: 0	Max: Min:

Soil Map ID: 4

Soil Component Name: Water

Soil Surface Texture:
Hydrologic Group: Not reported

Soil Drainage Class:
Hydric Status: Unknown

Corrosion Potential - Uncoated Steel: Not Reported

Depth to Bedrock Min: > 0 inches

Depth to Watertable Min: > 0 inches

No Layer Information available.

Soil Map ID: 5

Soil Component Name: Sassafras

Soil Surface Texture: gravelly sandy loam

Hydrologic Group: Class B - Moderate infiltration rates. Deep and moderately deep, moderately well and well drained soils with moderately coarse textures.

Soil Drainage Class: Well drained

GEOCHECK® - PHYSICAL SETTING SOURCE SUMMARY

Hydric Status: Unknown

Corrosion Potential - Uncoated Steel: Low

Depth to Bedrock Min: > 0 inches

Depth to Watertable Min: > 0 inches

Soil Layer Information							
	Boundary			Classification		Saturated hydraulic conductivity micro m/sec	Soil Reaction (pH)
Layer	Upper	Lower	Soil Texture Class	AASHTO Group	Unified Soil		
1	0 inches	5 inches	gravelly sandy loam	Granular materials (35 pct. or less passing No. 200), Silty, or Clayey Gravel and Sand.	COARSE-GRAINED SOILS, Sands, Sands with fines, Clayey sand. COARSE-GRAINED SOILS, Sands, Sands with fines, Silty Sand.	Max: 141 Min: 4	Max: 5.5 Min: 3.6
2	5 inches	11 inches	gravelly sandy loam	Granular materials (35 pct. or less passing No. 200), Silty, or Clayey Gravel and Sand.	COARSE-GRAINED SOILS, Sands, Sands with fines, Clayey sand. COARSE-GRAINED SOILS, Sands, Sands with fines, Silty Sand.	Max: 141 Min: 4	Max: 5.5 Min: 3.6
3	11 inches	40 inches	gravelly sandy clay loam	Granular materials (35 pct. or less passing No. 200), Silty, or Clayey Gravel and Sand.	COARSE-GRAINED SOILS, Sands, Sands with fines, Clayey sand. COARSE-GRAINED SOILS, Sands, Sands with fines, Silty Sand.	Max: 141 Min: 4	Max: 5.5 Min: 3.6
4	40 inches	59 inches	gravelly loamy sand	Granular materials (35 pct. or less passing No. 200), Silty, or Clayey Gravel and Sand.	COARSE-GRAINED SOILS, Sands, Sands with fines, Clayey sand. COARSE-GRAINED SOILS, Sands, Sands with fines, Silty Sand.	Max: 141 Min: 4	Max: 5.5 Min: 3.6

LOCAL / REGIONAL WATER AGENCY RECORDS

EDR Local/Regional Water Agency records provide water well information to assist the environmental professional in assessing sources that may impact ground water flow direction, and in forming an opinion about the impact of contaminant migration on nearby drinking water wells.

GEOCHECK® - PHYSICAL SETTING SOURCE SUMMARY

WELL SEARCH DISTANCE INFORMATION

DATABASE	SEARCH DISTANCE (miles)
Federal USGS	1.000
Federal FRDS PWS	Nearest PWS within 1 mile
State Database	1.000

FEDERAL USGS WELL INFORMATION

MAP ID	WELL ID	LOCATION FROM TP
1	USGS40001205843	1/8 - 1/4 Mile WSW
2	USGS40001205824	1/2 - 1 Mile SSW
4	USGS40001205813	1/2 - 1 Mile SE

FEDERAL FRDS PUBLIC WATER SUPPLY SYSTEM INFORMATION

MAP ID	WELL ID	LOCATION FROM TP
3	VA6510010	1/2 - 1 Mile South

Note: PWS System location is not always the same as well location.

STATE DATABASE WELL INFORMATION

MAP ID	WELL ID	LOCATION FROM TP
No Wells Found		

PHYSICAL SETTING SOURCE MAP - 6092062.6s

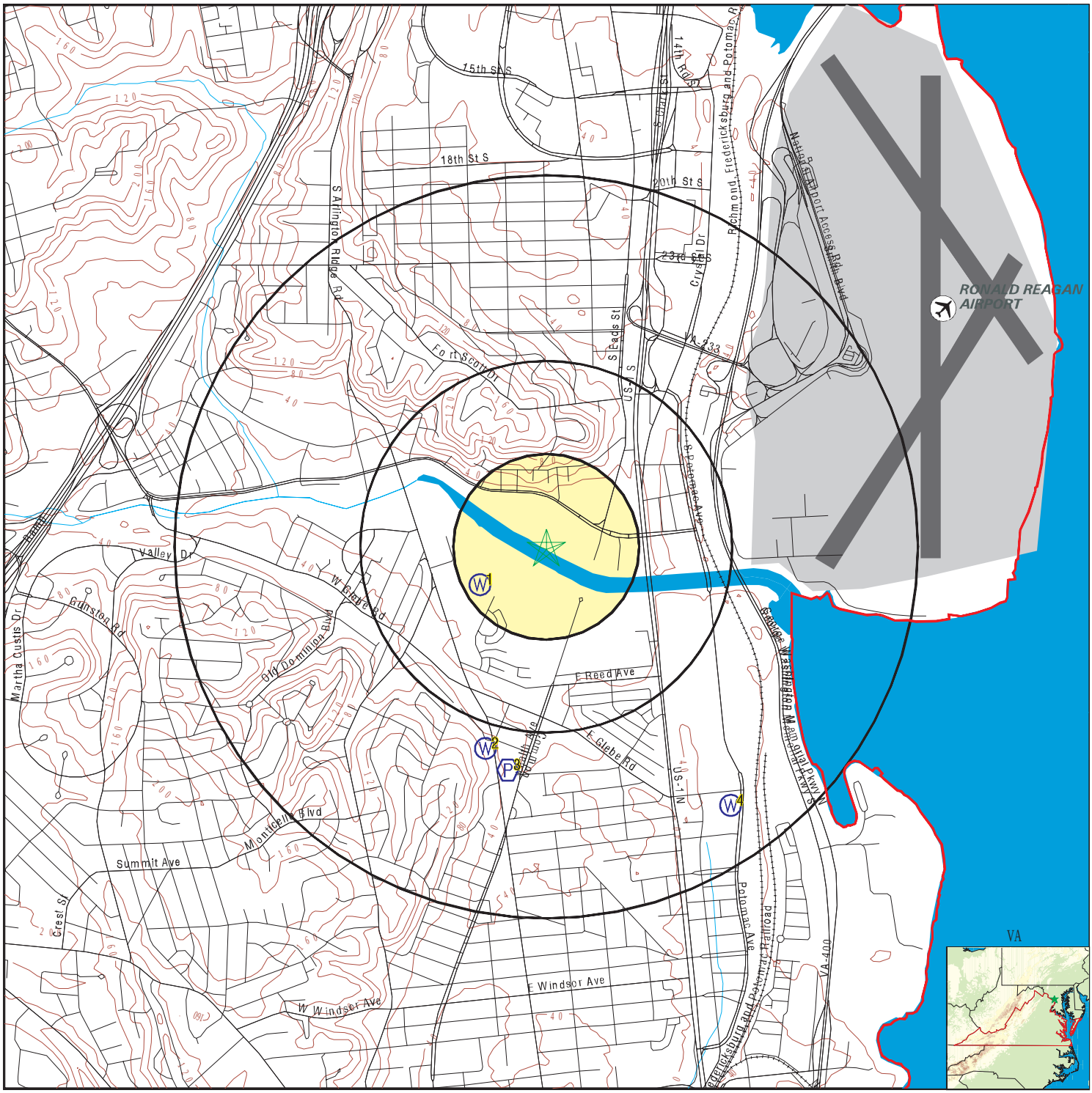

County Boundary
Major Roads
Contour Lines
Airports
Earthquake epicenter, Richter 5 or greater
Water Wells
Public Water Supply Wells
Cluster of Multiple Icons

Groundwater Flow Direction
GI Indeterminate Groundwater Flow at Location
GV Groundwater Flow Varies at Location
HD Closest Hydrogeological Data
Oil, gas or related wells

0 1/4 1/2 1 Miles

N

SITE NAME: Arlington Water Pollution Control Plant Flood Wall ADDRESS: Arlington Water Pollution Control Plant Flood Wall Arlington VA 22202 LAT/LONG: 38.842148 / 77.057509	CLIENT: U.S. Army Corps of Engineers CONTACT: CJ Ditsious INQUIRY #: 6092062.6s DATE: June 15, 2020 1:05 pm

Copyright © 2020 EDR, Inc. © 2015 TomTom Rel. 2015.

GEOCHECK® - PHYSICAL SETTING SOURCE MAP FINDINGS

Map ID Direction Distance Elevation	Database	EDR ID Number
1 **WSW** **1/8 - 1/4 Mile** **Higher**	**FED USGS**	**USGS40001205843**

Organization ID:	USGS-VA	Organization Name:	USGS Virginia Water Science Center
Monitor Location:	54U 4B	Type:	Well
Description:	Not Reported	HUC:	02070010
Drainage Area:	Not Reported	Drainage Area Units:	Not Reported
Contrib Drainage Area:	Not Reported	Contrib Drainage Area Unts:	Not Reported
Aquifer:	Not Reported	Formation Type:	Not Reported
Aquifer Type:	Not Reported	Construction Date:	Not Reported
Well Depth:	138	Well Depth Units:	ft
Well Hole Depth:	165	Well Hole Depth Units:	ft

Ground water levels,Number of Measurements:	1	Level reading date:	1976-06-16
Feet below surface:	0.00	Feet to sea level:	Not Reported
Note:	Not Reported		

---

2 **SSW** **1/2 - 1 Mile** **Higher**	**FED USGS**	**USGS40001205824**

Organization ID:	USGS-VA	Organization Name:	USGS Virginia Water Science Center
Monitor Location:	54U 3B	Type:	Well
Description:	Not Reported	HUC:	02070010
Drainage Area:	Not Reported	Drainage Area Units:	Not Reported
Contrib Drainage Area:	Not Reported	Contrib Drainage Area Unts:	Not Reported
Aquifer:	Not Reported	Formation Type:	Not Reported
Aquifer Type:	Not Reported	Construction Date:	Not Reported
Well Depth:	226	Well Depth Units:	ft
Well Hole Depth:	255	Well Hole Depth Units:	ft

Ground water levels,Number of Measurements:	1	Level reading date:	1963-02-01
Feet below surface:	55.44	Feet to sea level:	Not Reported
Note:	Not Reported		

---

3 **South** **1/2 - 1 Mile** **Higher**	**FRDS PWS**	**VA6510010**

Epa region:	03	State:	VA
Pwsid:	VA6510010	Pwsname:	ALEXANDRIA, CITY OF
Cityserved:	ALEXANDRIA	Stateserved:	VA
Zipserved:	Not Reported	Fipscounty:	Not Reported
Status:	Active	Retpopsrvd:	143885
Pwssvcconn:	26211	Psource longname:	Purch_surface_water
Pwstype:	CWS	Owner:	Private
Contact:	WALSH, BILL	Contactorgname:	WALSH, BILL
Contactphone:	703-706-3864	Contactaddress1:	2223 DUKE STREET
Contactaddress2:	Not Reported	Contactcity:	ALEXANDRIA
Contactstate:	VA	Contactzip:	22314
Pwsactivitycode:	A		

GEOCHECK® - PHYSICAL SETTING SOURCE MAP FINDINGS

PWS ID:	VA6510010	PWS name:	VA AMERICAN WATER CO-ALEX DIST
Address:	2223 DUKE ST	Care of:	Not Reported
City:	ALEXANDRIA	State:	VA
Zip:	22314	Owner:	VA AMERICAN WATER CO-ALEX DIST
Source code:	Purchases surface water	Population:	111180

PWS ID:	VA6510010	PWS type:	System Owner/Responsible Party
PWS name:	VA AMERICAN WATER CO	PWS address:	Not Reported
PWS city:	ALEXANDRIA	PWS state:	VA
PWS zip:	22314	PWS name:	ALEXANDRIA, CITY OF
PWS type code:	C	Retail population served:	135000
Contact:	WALSH, BILL	Contact address:	2223 DUKE STREET
Contact address:	ALEXANDRIA	Contact city:	VA
Contact state:	22	Contact zip:	703-706-38
Contact telephone:	Not Reported		

County:	ALEXANDRIA CITY	Source:	Purchases surface water
Treatment Objective:	CORROSION CONTROL	Process:	PH ADJUSTMENT
Population:	111180		

County:	ALEXANDRIA CITY	Source:	Purchases surface water
Treatment Objective:	DISINFECTION	Process:	HYPOCHLORINATION, POST
Population:	111180		

County:	ALEXANDRIA CITY	Source:	Purchases surface water
Treatment Objective:	ORGANICS REMOVAL	Process:	HYPOCHLORINATION, PRE
Population:	111180		

County:	ALEXANDRIA CITY	Source:	Purchases surface water
Treatment Objective:	PARTICULATE REMOVAL	Process:	COAGULATION
Population:	111180		

County:	ALEXANDRIA CITY	Source:	Purchases surface water
Treatment Objective:	PARTICULATE REMOVAL	Process:	FILTRATION, RAPID SAND
Population:	111180		

County:	ALEXANDRIA CITY	Source:	Purchases surface water
Treatment Objective:	PARTICULATE REMOVAL	Process:	SEDIMENTATION
Population:	111180		

County:	ALEXANDRIA CITY	Source:	Purchases surface water
Treatment Objective:	Z	Process:	FLUORIDATION
Population:	111180		

PWS ID:	VA6510010	Activity status:	Active
Date system activated:	7304	Date system deactivated:	Not Reported
Retail population:	00111180	System name:	VA AMERICAN WATER CO-ALEX DIST
System address:	Not Reported	System address:	2223 DUKE ST
System city:	ALEXANDRIA	System state:	VA
System zip:	22314		

County FIPS:	510	City served:	ALEXANDRIA CITY
Population served:	over 100,000 Persons	Treatment:	Treated
Latitude:	385005	Longitude:	0770745
Latitude:	385000	Longitude:	0770335
Latitude:	384830	Longitude:	0770400
State:	VA	Latitude degrees:	38

Latitude minutes:	48	Latitude seconds:	30.0000
Longitude degrees:	77	Longitude minutes:	4
Longitude seconds:	0.0000		

State:	VA	Latitude degrees:	38
Latitude minutes:	50	Latitude seconds:	0.0000
Longitude degrees:	77	Longitude minutes:	3
Longitude seconds:	35.0000		

Violation id:	6004208	Orig code:	S
State:	VA	Violation Year:	2007
Contamination code:	3100	Contamination Name:	Coliform (TCR)
Violation code:	24	Violation name:	Monitoring, Routine Minor (TCR)
Rule code:	110	Rule name:	TCR
Violation measur:	Not Reported	Unit of measure:	Not Reported
State mcl:	Not Reported	Cmp bdt:	09/01/2007
Cmp edt:	09/30/2007		

Violation id:	6004308	Orig code:	S
State:	VA	Violation Year:	2007
Contamination code:	0999	Contamination Name:	Chlorine
Violation code:	27	Violation name:	Monitoring and Reporting (DBP)
Rule code:	210	Rule name:	St1 DBP
Violation measur:	Not Reported	Unit of measure:	Not Reported
State mcl:	Not Reported	Cmp bdt:	07/01/2007
Cmp edt:	09/30/2007		

Violation id:	6004309	Orig code:	S
State:	VA	Violation Year:	2008
Contamination code:	3100	Contamination Name:	Coliform (TCR)
Violation code:	24	Violation name:	Monitoring, Routine Minor (TCR)
Rule code:	110	Rule name:	TCR
Violation measur:	Not Reported	Unit of measure:	Not Reported
State mcl:	Not Reported	Cmp bdt:	06/01/2008
Cmp edt:	06/30/2008		

Violation ID:	6004208	Orig Code:	S
Enforcemnt FY:	2008	Enforcement Action:	10/31/2007
Enforcement Detail:	St Compliance achieved	Enforcement Category:	Resolving

Violation ID:	6004208	Orig Code:	S
Enforcemnt FY:	2009	Enforcement Action:	10/22/2008
Enforcement Detail:	St Public Notif received	Enforcement Category:	Informal

Violation ID:	6004208	Orig Code:	S
Enforcemnt FY:	2008	Enforcement Action:	10/12/2007
Enforcement Detail:	St Public Notif requested	Enforcement Category:	Informal

Violation ID:	6004208	Orig Code:	S
Enforcemnt FY:	2008	Enforcement Action:	10/12/2007
Enforcement Detail:	St Formal NOV issued	Enforcement Category:	Informal

Violation ID:	6004308	Orig Code:	S
Enforcemnt FY:	2008	Enforcement Action:	03/31/2008
Enforcement Detail:	St Compliance achieved	Enforcement Category:	Resolving

Violation ID:	6004308	Orig Code:	S
Enforcemnt FY:	2008	Enforcement Action:	10/12/2007
Enforcement Detail:	St Public Notif requested	Enforcement Category:	Informal

Violation ID:	6004308	Orig Code:	S
Enforcemnt FY:	2008	Enforcement Action:	10/12/2007

Enforcement Detail:	St Formal NOV issued	Enforcement Category:	Informal
Violation ID:	6004309	Orig Code:	S
Enforcemnt FY:	2008	Enforcement Action:	07/25/2008
Enforcement Detail:	St Public Notif requested	Enforcement Category:	Informal
Violation ID:	6004309	Orig Code:	S
Enforcemnt FY:	2009	Enforcement Action:	08/20/2009
Enforcement Detail:	St Public Notif received	Enforcement Category:	Informal
Violation ID:	6004309	Orig Code:	S
Enforcemnt FY:	2008	Enforcement Action:	07/31/2008
Enforcement Detail:	St Compliance achieved	Enforcement Category:	Resolving
Violation ID:	6004309	Orig Code:	S
Enforcemnt FY:	2008	Enforcement Action:	07/25/2008
Enforcement Detail:	St Formal NOV issued	Enforcement Category:	Informal
PWS name:	ALEXANDRIA, CITY OF	Population served:	135000
PWS type code:	C	Violation ID:	6004208
Contaminant:	COLIFORM (TCR)	Violation type:	Monitoring, Routine Minor (TCR)
Compliance start date:	9/1/2007 0:00:00	Compliance end date:	9/30/2007 0:00:00
Enforcement date:	10/12/2007 0:00:00	Enforcement action:	State Formal NOV Issued
Violation measurement:	Not Reported		
PWS name:	ALEXANDRIA, CITY OF	Population served:	135000
PWS type code:	C	Violation ID:	6004208
Contaminant:	COLIFORM (TCR)	Violation type:	Monitoring, Routine Minor (TCR)
Compliance start date:	9/1/2007 0:00:00	Compliance end date:	9/30/2007 0:00:00
Enforcement date:	10/12/2007 0:00:00	Enforcement action:	State Public Notif Requested
Violation measurement:	Not Reported		
PWS name:	ALEXANDRIA, CITY OF	Population served:	135000
PWS type code:	C	Violation ID:	6004208
Contaminant:	COLIFORM (TCR)	Violation type:	Monitoring, Routine Minor (TCR)
Compliance start date:	9/1/2007 0:00:00	Compliance end date:	9/30/2007 0:00:00
Enforcement date:	10/22/2008 0:00:00	Enforcement action:	State Public Notif Received
Violation measurement:	Not Reported		
PWS name:	ALEXANDRIA, CITY OF	Population served:	135000
PWS type code:	C	Violation ID:	6004208
Contaminant:	COLIFORM (TCR)	Violation type:	Monitoring, Routine Minor (TCR)
Compliance start date:	9/1/2007 0:00:00	Compliance end date:	9/30/2007 0:00:00
Enforcement date:	10/31/2007 0:00:00	Enforcement action:	State Compliance Achieved
Violation measurement:	Not Reported		
PWS name:	ALEXANDRIA, CITY OF	Population served:	135000
PWS type code:	C	Violation ID:	6004308
Contaminant:	0999	Violation type:	27
Compliance start date:	7/1/2007 0:00:00	Compliance end date:	9/30/2007 0:00:00
Enforcement date:	10/12/2007 0:00:00	Enforcement action:	State Formal NOV Issued
Violation measurement:	Not Reported		
PWS name:	ALEXANDRIA, CITY OF	Population served:	135000
PWS type code:	C	Violation ID:	6004308
Contaminant:	0999	Violation type:	27
Compliance start date:	7/1/2007 0:00:00	Compliance end date:	9/30/2007 0:00:00
Enforcement date:	10/12/2007 0:00:00	Enforcement action:	State Public Notif Requested
Violation measurement:	Not Reported		
PWS name:	ALEXANDRIA, CITY OF	Population served:	135000
PWS type code:	C	Violation ID:	6004308

Contaminant:	0999	Violation type:	27
Compliance start date:	7/1/2007 0:00:00	Compliance end date:	9/30/2007 0:00:00
Enforcement date:	3/31/2008 0:00:00	Enforcement action:	State Compliance Achieved
Violation measurement:	Not Reported		

PWS name:	ALEXANDRIA, CITY OF	Population served:	135000
PWS type code:	C	Violation ID:	6004309
Contaminant:	COLIFORM (TCR)	Violation type:	Monitoring, Routine Minor (TCR)
Compliance start date:	6/1/2008 0:00:00	Compliance end date:	6/30/2008 0:00:00
Enforcement date:	7/25/2008 0:00:00	Enforcement action:	State Formal NOV Issued
Violation measurement:	Not Reported		

PWS name:	ALEXANDRIA, CITY OF	Population served:	135000
PWS type code:	C	Violation ID:	6004309
Contaminant:	COLIFORM (TCR)	Violation type:	Monitoring, Routine Minor (TCR)
Compliance start date:	6/1/2008 0:00:00	Compliance end date:	6/30/2008 0:00:00
Enforcement date:	7/25/2008 0:00:00	Enforcement action:	State Public Notif Requested
Violation measurement:	Not Reported		

PWS name:	ALEXANDRIA, CITY OF	Population served:	135000
PWS type code:	C	Violation ID:	6004309
Contaminant:	COLIFORM (TCR)	Violation type:	Monitoring, Routine Minor (TCR)
Compliance start date:	6/1/2008 0:00:00	Compliance end date:	6/30/2008 0:00:00
Enforcement date:	7/31/2008 0:00:00	Enforcement action:	State Compliance Achieved
Violation measurement:	Not Reported		

4
SE
1/2 - 1 Mile
Higher

FED USGS **USGS40001205813**

Organization ID:	USGS-VA	Organization Name:	USGS Virginia Water Science Center
Monitor Location:	54U 16E	Type:	Well
Description:	Not Reported	HUC:	02070010
Drainage Area:	Not Reported	Drainage Area Units:	Not Reported
Contrib Drainage Area:	Not Reported	Contrib Drainage Area Unts:	Not Reported
Aquifer:	Not Reported	Formation Type:	Not Reported
Aquifer Type:	Not Reported	Construction Date:	Not Reported
Well Depth:	260	Well Depth Units:	ft
Well Hole Depth:	303	Well Hole Depth Units:	ft

Ground water levels,Number of Measurements:	1	Level reading date:	1961-02-15
Feet below surface:	20.00	Feet to sea level:	Not Reported
Note:	Other conditions existed that would affect the measured water level.		

GEOCHECK® - PHYSICAL SETTING SOURCE MAP FINDINGS
RADON

AREA RADON INFORMATION

EPA Region 3 Statistical Summary Readings for Zip Code: 22202

Number of sites tested: 267.

Maximum Radon Level: 26.0 pCi/L.
Minimum Radon Level: 0.4 pCi/L.

pCi/L <4	pCi/L 4-10	pCi/L 10-20	pCi/L 20-50	pCi/L 50-100	pCi/L >100
247 (92.51%)	15 (5.62%)	2 (0.75%)	3 (1.12%)	0 (0.00%)	0 (0.00%)

Federal EPA Radon Zone for ARLINGTON County: 2

Note: Zone 1 indoor average level > 4 pCi/L.
: Zone 2 indoor average level >= 2 pCi/L and <= 4 pCi/L.
: Zone 3 indoor average level < 2 pCi/L.

PHYSICAL SETTING SOURCE RECORDS SEARCHED

TOPOGRAPHIC INFORMATION

USGS 7.5' Digital Elevation Model (DEM)
Source: United States Geologic Survey
EDR acquired the USGS 7.5' Digital Elevation Model in 2002 and updated it in 2006. The 7.5 minute DEM corresponds to the USGS 1:24,000- and 1:25,000-scale topographic quadrangle maps. The DEM provides elevation data with consistent elevation units and projection.

Current USGS 7.5 Minute Topographic Map
Source: U.S. Geological Survey

HYDROLOGIC INFORMATION

Flood Zone Data: This data was obtained from the Federal Emergency Management Agency (FEMA). It depicts 100-year and 500-year flood zones as defined by FEMA. It includes the National Flood Hazard Layer (NFHL) which incorporates Flood Insurance Rate Map (FIRM) data and Q3 data from FEMA in areas not covered by NFHL.
Source: FEMA
Telephone: 877-336-2627
Date of Government Version: 2003, 2015

NWI: National Wetlands Inventory. This data, available in select counties across the country, was obtained by EDR in 2002, 2005 and 2010 from the U.S. Fish and Wildlife Service.

HYDROGEOLOGIC INFORMATION

AQUIFLOW[R] Information System
Source: EDR proprietary database of groundwater flow information
EDR has developed the AQUIFLOW Information System (AIS) to provide data on the general direction of groundwater flow at specific points. EDR has reviewed reports submitted to regulatory authorities at select sites and has extracted the date of the report, hydrogeologically determined groundwater flow direction and depth to water table information.

GEOLOGIC INFORMATION

Geologic Age and Rock Stratigraphic Unit
Source: P.G. Schruben, R.E. Arndt and W.J. Bawiec, Geology of the Conterminous U.S. at 1:2,500,000 Scale - A digital representation of the 1974 P.B. King and H.M. Beikman Map, USGS Digital Data Series DDS - 11 (1994).

STATSGO: State Soil Geographic Database
Source: Department of Agriculture, Natural Resources Conservation Service (NRCS)
The U.S. Department of Agriculture's (USDA) Natural Resources Conservation Service (NRCS) leads the national Conservation Soil Survey (NCSS) and is responsible for collecting, storing, maintaining and distributing soil survey information for privately owned lands in the United States. A soil map in a soil survey is a representation of soil patterns in a landscape. Soil maps for STATSGO are compiled by generalizing more detailed (SSURGO) soil survey maps.

SSURGO: Soil Survey Geographic Database
Source: Department of Agriculture, Natural Resources Conservation Service (NRCS)
Telephone: 800-672-5559
SSURGO is the most detailed level of mapping done by the Natural Resources Conservation Service, mapping scales generally range from 1:12,000 to 1:63,360. Field mapping methods using national standards are used to construct the soil maps in the Soil Survey Geographic (SSURGO) database. SSURGO digitizing duplicates the original soil survey maps. This level of mapping is designed for use by landowners, townships and county natural resource planning and management.

PHYSICAL SETTING SOURCE RECORDS SEARCHED

LOCAL / REGIONAL WATER AGENCY RECORDS

FEDERAL WATER WELLS

PWS: Public Water Systems
Source: EPA/Office of Drinking Water
Telephone: 202-564-3750
Public Water System data from the Federal Reporting Data System. A PWS is any water system which provides water to at least 25 people for at least 60 days annually. PWSs provide water from wells, rivers and other sources.

PWS ENF: Public Water Systems Violation and Enforcement Data
Source: EPA/Office of Drinking Water
Telephone: 202-564-3750
Violation and Enforcement data for Public Water Systems from the Safe Drinking Water Information System (SDWIS) after August 1995. Prior to August 1995, the data came from the Federal Reporting Data System (FRDS).

USGS Water Wells: USGS National Water Inventory System (NWIS)
This database contains descriptive information on sites where the USGS collects or has collected data on surface water and/or groundwater. The groundwater data includes information on wells, springs, and other sources of groundwater.

STATE RECORDS

Virginia Public Water Supplies
Source: Department of Health, Office of Water Programs
Telephone: 804-786-1756

OTHER STATE DATABASE INFORMATION

Virginia Oil and Gas Wells
Source: Department of Mines, Minerals and Energy
Telephone: 804-692-3200
A listing of oil and gas well locations.

RADON

Area Radon Information
Source: USGS
Telephone: 703-356-4020
The National Radon Database has been developed by the U.S. Environmental Protection Agency (USEPA) and is a compilation of the EPA/State Residential Radon Survey and the National Residential Radon Survey. The study covers the years 1986 - 1992. Where necessary data has been supplemented by information collected at private sources such as universities and research institutions.

EPA Radon Zones
Source: EPA
Telephone: 703-356-4020
Sections 307 & 309 of IRAA directed EPA to list and identify areas of U.S. with the potential for elevated indoor radon levels.

EPA Region 3 Statistical Summary Readings
Source: Region 3 EPA
Telephone: 215-814-2082
Radon readings for Delaware, D.C., Maryland, Pennsylvania, Virginia and West Virginia.

OTHER

Airport Landing Facilities: Private and public use landing facilities
Source: Federal Aviation Administration, 800-457-6656

Epicenters: World earthquake epicenters, Richter 5 or greater
Source: Department of Commerce, National Oceanic and Atmospheric Administration

Earthquake Fault Lines: The fault lines displayed on EDR's Topographic map are digitized quaternary faultlines, prepared in 1975 by the United State Geological Survey

PHYSICAL SETTING SOURCE RECORDS SEARCHED

STREET AND ADDRESS INFORMATION

© 2015 TomTom North America, Inc. All rights reserved. This material is proprietary and the subject of copyright protection and other intellectual property rights owned by or licensed to Tele Atlas North America, Inc. The use of this material is subject to the terms of a license agreement. You will be held liable for any unauthorized copying or disclosure of this material.

DRAFT

NORTHERN VIRGINIA COASTAL STORM RISK MANAGEMENT STUDY
HTRW INVESTIGATION
BELLE HAVEN FLOODWALL AND LEVEE

Prepared by:

US Army Corps of Engineers

Environmental and Munitions Design Center

2 Hopkins Plaza

Baltimore, MD

February 2022

TABLE OF CONTENTS

EXECUTIVE SUMMARY 1
1.0 INTRODUCTION 2
1.1 Purpose 2
1.2 Scope of Services 2
1.3 Standards 2
1.4 Assumptions, Limitations, Exceptions, Deviations, Terms and User Reliance 2
1.4.1 Significant Assumption 2
1.4.2 Limitations 3
1.4.3 Exceptions and Deviations 3
1.4.4 Special Terms and Conditions 3
1.4.5 User Reliance 3
1.4.6 Continuing Obligations 3
2.0 SITE DESCRIPTION 4
2.1 Location 4
2.2 Current Owners 4
2.3 Historical and Current Use of the Property 4
2.4 Description of the Site Infrastructure 5
2.5 Regional Geology, Topography, Soils, and Hydrogeology 5
2.5.1 Regional Geology 5
2.5.2 Topography 5
2.5.3 Soils/Geology 5
2.5.4 Hydrogeology 5
3.0 RECORDS REVIEW 6
3.1 Introduction 6
3.2 Information from Federal Environmental Records 6
3.2.1 Introduction 6
3.2.2 Information from EDR® Proprietary Records 6
3.2.3 Orphan Sites 8
3.3 Aerial Photograph Review 8
4.0 INTERVIEWS CONDUCTED 9
5.0 EVALUATION 9
5.1 Data Gaps 9

6.0 FINDINGS AND CONCLUSIONS 10
7.0 REFERENCES 11

LIST OF APPENDICES

Appendix A Figures

Appendix B Mapped Sites Summary

Appendix C Historical Aerial Photography

Appendix D EDR® Report

LIST OF ACRONYMS AND ABBREVIATIONS

AST	Aboveground Storage Tank
ASTM	American Society for Testing and Materials
AUL	Activity and Use Limitation
BRAC	Base Realignment and Closure
CERCLA	Comprehensive Environmental Response Compensation and Liability Act
CERCLIS	Comprehensive Environmental Response Compensation and Liability Information System
CORRACTS	RCRA Corrective Action
DoD	Department of Defense
EDR®	Environmental Data Resources, Inc.
EMDC	Environmental and Munitions Design Center
EP	Environmental Professional
ERNS	Emergency Response Notification System
ESA	Environmental Site Assessment
FOIA	Freedom Of Information Act
FUDS	Formerly Used Defense Site
IC/EC	Institutional Control/Engineering Control
LUST	Leaking Underground Storage Tank
MD-DNR	Maryland Department of Natural Resources
MEC	Munitions and Explosives of Concern
NAB	United States Army Corps of Engineers, Baltimore District
NRCS	Natural Resources Conservation Service
NFRAP	No Further Remedial Action Planned
NPL	National Priority List
RCRA	Resource Conservation and Recovery Act
REC	Recognized Environmental Condition
SCRD	State Coalition for Remediation of Dry Cleaners
TSD	Treatment, Storage and Disposal
USACE	United States Army Corps of Engineers
USGS	United States Geological Survey
UST	Underground Storage Tank

EXECUTIVE SUMMARY

A study was performed to evaluate the feasibility of Federal participation in the implementation of solutions to address problems and opportunities associated with coastal storm damage in the study area, which is Northern Virginia within the Middle Potomac River watershed. Northern Virginia has been impacted by numerous major tropical and extratropical events, most notably the Chesapeake and Potomac Hurricane of 1933, Hurricane Agnes (1972), Hurricane Floyd (1999), Hurricane Fran (1996), Nor'easter (1998), Hurricane Isabel (2003), Hurricane Irene (2011), and Hurricane Sandy (2012). Hurricane Isabel in 2003 resulted in extreme water levels and caused millions of dollars of damage to residences, businesses, and critical infrastructure. Within the study area, there are locations of national significance and national security. Facilities important to national security include the Pentagon and Fort Belvoir. Many historic districts and properties are located within the study area, such as Old Town Alexandria, Mount Vernon, and the George Washington Memorial Parkway. Environmentally significant resources include Dyke Marsh, Featherstone National Wildlife Refuge, Occoquan Bay National Wildlife Refuge, and Mason Neck National Wildlife Refuge. Critical infrastructure in the study area includes Ronald Reagan Washington National Airport, Washington, DC Metro, transportation networks including GWMP and the Capital Beltway, freight and passenger railways, electrical generation and transmission systems, drinking and wastewater systems, and other lifeline infrastructure.

1.0 INTRODUCTION

1.1 Purpose

This report is a summary of an investigation of the properties that may impact the Belle Haven Floodwall and Levee Project in Fairfax County Virginia and was conducted as an environmental site assessment (ESA). The purpose of the ESA is to evaluate whether or not hazardous substances or petroleum products may be present on the property under conditions suggesting that a past release, continuing release, or material threat of a release to the property is present, and to conclude whether or not recognized environmental conditions (RECs) exist based on the results of the process. This assessment is not intended to identify *de minimis* conditions that do not present a significant risk of harm to public health or the environment, and that would generally not be subject to enforcement action if brought to the attention of appropriate governmental agencies.

1.2 Scope of Services

USACE – Baltimore District (NAB) personnel performed the following work:

- Interviewed state and local governmental officials.
- Reviewed records [Federal environmental records, State and Tribal environmental records, Environmental Data Resources (EDR®) proprietary records, aerial photographs, city directory abstract and historical topographic maps].

1.3 Standards

NAB personnel followed the practice established by ASTM International, formerly the American Society for Testing and Materials, Standard Practice for Environmental Site Assessments: Phase I Environmental Site Assessment Process (Designation E 1527-13). This practice defines "good commercial and customary practice in the United States for conducting an environmental site assessment of a parcel of commercial real estate with respect to the range of contaminants within the scope of the Comprehensive Environmental Response, Compensation and Liability Act (CERCLA) and petroleum products."

1.4 Assumptions, Limitations, Exceptions, Deviations, Terms and User Reliance

1.4.1 Significant Assumption

NAB personnel completed this project with the following significant assumptions in mind:

- NAB assumed that the client (NAB-PPMD) relayed any specialized knowledge or experience material to recognized environmental conditions.

- NAB assumed that the owner representative and any other interviewed individuals relayed any specialized knowledge or experience material to recognized environmental conditions.

1.4.2 Limitations

This report was prepared in keeping with accepted standards of practice for preparation of preliminary environmental assessments and limited investigations and using NAB's professional judgment. The findings and conclusions of this report cannot be considered scientific certainties, but rather our opinions considering the limited data gathered during the course of our preliminary environmental investigation. NAB makes no claims as to the presence or absence of subsurface contamination at the site. No other warranties, either expressed or implied, are made herein.

The limitations imposed during the preparation of this report include, but may not be limited to, those noted at the end of relevant sections of this report.

1.4.3 Exceptions and Deviations

There were no exceptions to the ASTM E 1527-13 standards or deviations from the standards during the preparation of this report.

1.4.4 Special Terms and Conditions

There are no special terms or conditions related to this ESA.

1.4.5 User Reliance

The contents of this document cannot be used or relied upon by any party other than the user, NAB, without the express written consent of USACE.

1.4.6 Continuing Obligations

Since the property is not being purchased, this ASTM E 1527-13 topic is not applicable.

2.0 SITE DESCRIPTION

2.1 Location

Belle Haven Floodwall and Levee

Alexandria, VA 22307

38º 46’ 32.71” N 77º 3’ 7.31” W

This planning unit extends from Cameron Run along the Potomac River south toward Mt. Vernon (See Figure 1). Two subdivisions that experienced severe flooding from storm surge during Hurricane Isabel in 2003 are located within this unit, including New Alexandria and Belle View. Over 200 structures were damaged in this area during Isabel. From the north end of the Belle Haven Country Club (golf course), southward to Wake Forest Drive, encompassing the towns of Belle View and New Alexandria. New Alexandria is the northern section of the watershed, above I-Street and contains mostly single-family houses. Belle View contains condominiums, the Belle View shopping center, and the River Towers high-rise apartment complex.

Shoreline type in this area is a mix of wetlands (sheltered), man-made structures (exposed), and beaches. Dyke Marsh Wildlife Preserve and Hog Island (and adjacent houses) are within the area that would be inundated by a coastal storm. Additionally, the George Washington Memorial Parkway runs the entire length of this planning unit along the Potomac River, and several sections, including adjacent to the Belle Haven/New Alexandria communities, would be inundated under existing conditions.

2.2 Current Owners

The property that could be possibly be disturbed by the project mainly sits on National Park Service land. Some of it is marsh land. The Parkway sits on land that was forested before the roadway was built. Other land possibly impacted by the project sits on a road right of way next to a golf course. The south end of the project extends through several private residential properties and terminates at a county park. Because the area is a dense residential and commercial area, there are many properties within EDR’s one-quarter mile search radius of the project site. Information contained within the EDR® report lists owners of the properties listed.

2.3 Historical and Current Use of the Property

The use of these properties in the search area are a mix of residential, retail and green space. Historical aerial photo survey was conducted using photos dating back to 1937. The results are shown in Appendix C. Historically the property was rural/residential and forested. The most

significant historical feature was a waste water treatment plant which no longer exists. It was situated where a park now sits at the southern end of the project area.

2.4 Description of the Site Infrastructure

Belle Haven/New Alexandria Tide Gates – Existing flood risk management infrastructure in this area includes a pump station at the northeast corner of the Belle View Shopping Center along 13th Street and a tide gate along a small channel where it crosses I Street between Potomac Avenue and 10th Street. The I Street Tide Gate protects the residential area upstream of I Street when the tide is above 4 feet in elevation (NGVD29). When the tide elevation is greater than 4 feet, the tide gate closes and will stay closed as long as the downstream water surface elevation is above 4 feet. If it senses a 6-inch differential between upstream and downstream of the gate, it will then open until that difference equalizes and will close again (USACE 2008). The pump station at 13th Street pumps storm water runoff from a drainage basin upstream into a drainage channel where it can flow by gravity to the Potomac River.

2.5 Regional Geology, Topography, Soils, and Hydrogeology

2.5.1 Regional Geology

The site is located in the Coastal plain.

2.5.2 Topography

The topography is relatively flat in the site area. It ranges from twenty feet above sea level in the west to three feet above sea level in the east.

2.5.3 Soils/Geology

The predominant soil type is sandy loam. Class B - Moderate infiltration rates. Deep and moderately deep, moderately well and well drained soils with moderately coarse textures. The depth to bedrock is listed in the EDR® as greater than sixty inches but is expected to be much more.

2.5.4 Hydrogeology

No specific information on hydrogeology was located but ground water is expected to be less than ten feet below ground surface.

It is reasonable to assume that there is some contamination presence at the two gas stations within in the study area from small spills at the gas pumps. Both are listed under the LUST and LTANKS database searches with cases that are closed.

3.0 RECORDS REVIEW

3.1 Introduction

It is reasonable to assume that there is some contamination present at the two gas stations within in the study area from small spills at the gas pumps. Both are listed under the LUST and LTANKS database searches with cases that are closed. Besides this, since the gas stations date back to the 1940's, it is possible that they had leaks from their underground storage tanks, which were likely to be single wall steel construction. These tanks were replaced with fiberglass reinforced plastic (FRP) tanks in 1984. No groundwater wells are present, consequently, there is no information about groundwater contamination.

3.2 Information from Federal Environmental Records

3.2.1 Introduction

Environmental Data Resources (EDR®) proprietary records (Appendix D) were obtained for the search area. EDR® is recognized as an industry standard for records research. The EDR® vendor indicates:

EDR® searches over 1,600 environmental databases, including hundreds of federal, state, city and tribal sources. The "High-Risk Historical Records database" includes data about historic gas station, dry cleaner or manufactured gas plant for example.

3.2.2 Information from EDR® Proprietary Records

There are several properties within the search range of the EDR® report that could impact the construction of the proposed alternatives (See Figure 2). Floodwall and Levee alternatives will mainly occur at the north side along Belle Haven Rd. There are a few properties of concern along this corridor. Fairfax Department of Public Works and Environmental Services "F" Street Pumping Station at 1497 Belle Haven Rd., Belle Haven Shell Station at 1201 Belle Haven Rd., and Assurance Technology Corp at 6304 Potomac Ave. There are several residences within the search area. Some are listed with leaking heating oil tanks (LTANKS). These instances are all closed. Most are listed with the tanks either being removed or not in use. All residences listed under the LTANKS designation have closure dates associated with their cases. The rest of the Floodwall and Levee show residences, two service stations, wastewater and storm water pumping stations, and a shopping center, with a dry cleaner, within the search distance of the report. The shopping center suffered a fire October 21, 2019 in which the dry cleaners was severely damaged and it is unclear when it will reopen, if at all. The individual sites of concern are discussed below.

a. Belle Haven Shell gas station at 1201 Belle Haven Rd (EDR® site No. B11) reported on 4/9/04. The spill was listed as a surface gasoline spill of 10-15 gallons which was reported to be washed down the storm drain by the attendant. The case was closed 6/19/06. This may impact the project as petroleum products may still contaminate the groundwater at the site of the proposed construction. The tanks are located on the east side of the site approximately 60-130 feet upgradient of the proposed routing of the floodwall. According to the EDR® report, there are no groundwater wells on the site and, therefore, no information on groundwater contamination. A FOIA request showed that tank inspections are ongoing as required and there have been no recent violations.

b. Shopping Center Dry Cleaners (EDR® report site No.'s C20 & C22): The dry cleaners is listed as a small quantity generator and is participating in a Voluntary Remediation Program (VRP) with the Commonwealth of Virginia requiring regular monitoring of their thermal desorption system. Their facility ID# is VRP00706. There is no information on groundwater contamination although dry cleaners often have contamination due to the use of chlorinated solvents. The site is hydrologically upgradient from the project and at least 1000 feet from it. Due to the distance, it is not likely to impact the project. However it is still important to determine how large of an environmental impact exists. A FOIA request shows that regular monitoring was performed until January 2018 when request for permit termination by the owners was accepted by VADEQ.

c. Belle View Texaco station at 1800 Belle View Blvd (EDR® site No. 28). The incident (PC# 2004-3305) was reported on 10/20/09 as a strong gasoline odor in the air at the station. It was observed that there was water being pumped from a tank field observation well to a storm drain inlet. A site characterization report (SCR) was conducted. Petroleum contaminated water is known to exist at the site from the results of the SCR. The tanks are approximately 2000 feet upgradient of the floodwall.

d. The "F" Street Pumping Station (EDR® site No. A1). There are spills listed in the EDR® report that are associated with the pumping station. These are sewage spills that were the result of equipment failure and posed no hazardous waste concerns.

e. Assurance Technology Corporation 6304 Potomac Ave. (EDR® site No. A12). The site is located approximately 150 feet from the proposed project. It is listed as a small quantity hazardous waste generator. There are no violations listed in the EDR® report for this site.

f. Residential heating oil tanks at 1209 Olde Towne Rd (EDR® site No. 13) and Belle View Condominiums on Belle View Blvd (EDR® site No. 14), both approximately 250-400 feet from the proposed floodwall, are listed with a LTANK and/or LUST

designation. While these cases occurred several years ago and were closed successfully, it is possible that any past spills from these properties could impact the proposed alternatives. Groundwater may be encountered during construction of a floodwall and could be contaminated with petroleum products from these past spills which could add to the cost and could possibly delay the project.

g. Former wastewater treatment plant, not included in the EDR® report. A wastewater treatment plant operated at the current site of Westgrove Park from approximately 1950 to 1985. The project route terminates in Westgrove Park. Residual chemicals may be present (Fairfax County, 2013).

3.2.3 Orphan Sites

There are three orphan sites listed in the EDR® report. They are Plantation Pipe Line- CSX Rail line, S Duke St and Dove Street 22314; South Duke Norfolk Southern RR, Duke Street; City of Alexandra Right of Way, Intersection of Duke Street and Reynolds Street 22314. These properties are not within the search radius of the proposed project.

3.3 Aerial Photograph Review

Summary of Historic Aerial Photo Analysis

Aerial photos of the project location were obtained from the USGS for the years 1949, 1957, 1959, 1963, 1964, 1970, 1983, 1984, and 2002. Photos for years 1937, 1953, 1990, and 1997 were obtained from the Fairfax County GIS.

All of the property was rural prior to the construction of homes and apartments beginning in the 1949 timeframe. At that time the golf course was started north of the site. The gas station at the northeast corner and the shopping center with the dry cleaners in the west center were first present in the 1953 aerial photo, and the shopping center was being expanded at that time. The USTs for the gas station are at the east side of the station's property and are approximately 60-80 feet from the route of the floodwall. Presuming that groundwater flows topographically downgradient toward the Potomac River, as is typical, the floodwall is hydrologically downgradient of the tanks. At the south end of the floodwall routing, the current Westgrove Park where the levee will terminate was a wastewater treatment facility from as early as 1953 until as late as 1980. The levee terminates in the east part of this former facility in an area that appears to have held the administration building rather than processing facilities.

Other than the sites mentioned above, the remainder of the floodwall route, and area closely adjacent to it, has been and remains residential, parkland, or road right-of-way.

The figures from the aerial photograph review are in Appendix C.

4.0 INTERVIEWS CONDUCTED

a. Call with Dan Lovette - USACE Civil Engineer 6/23/2020 1000. When asked what the proposed plan for Belle Haven entailed, Dan mentioned that the only possible anchoring of a flood wall would occur along the north side of the plan area approximately running along Belle Haven Road. We obtained updated maps and shape files from Mr. Luis Santiago.

b. Call to Fairfax County Planning and Evaluation Branch

   Call with Radwan Idris, Dipmani Kumar, Daniel Habete, Kyle Parker, Dennis Powers and myself. July 7, 2020 1300-1350. Discussed their involvement with the project and the site visit conducted in November 2019. Mr. Kumar and Mr. Idris stated that they thought any of the proposed alternatives would face opposition from the public. They also indicated that the "F" Street Pumping Station on Belle Haven Rd and the New Alexandria Pumping Station 6529 13th Street was converting its diesel storage tanks to all above ground tanks per request of VADEQ. This is anticipated to be completed this year.

c. Call to Jim Seaton Pumping Station Branch Chief – Fairfax County Department of Public Works and Environmental Services

   July 10, 2020 at 1430. Discussed the pumping stations located within the Belle Haven plan location. He noted that the diesel UST at the storm water pump station (at the shopping center 6529 13st Street) was contracted to be replaced with an AST this summer. The Belleview Wastewater Pump Station (1413A Belleview Blvd) has an above grade belly tank for an emergency generator, all inside a building. The Tidewater Facility at 1111A I Street has an AST and generator, above grade, inside a small building. The "F" Street pump station also has a generator and AST, above grade, inside a building. Another pump station that may borderline our search area is the River Towers pump station at 6801 Fort Hunt Rd. It has an above grade AST and generator inside a building. Mr. Seaton noted that there have been no spills or leaks at these facilities.

5.0 EVALUATION

5.1 Data Gaps

a. Voluntary Remediation Program reports for the dry cleaner site. This is necessary to determine groundwater contamination.

b. VADEQ UST program reports for fuel stations. Reports needed to determine the extent of groundwater contamination.

After several attempts to reach a representative at VADEQ, spoke with Richard Doucette July 13, 2020 at VADEQ Northern Regional Office and discussed the sites listed in the EDR® report. He advised to use the Freedom of Information Act (FOIA) to obtain information about the sites in question. These reports are pending.

c. Hazardous material response reports from Fairfax County Fire and Hazardous Materials Bureau. Mr. Richard Forte - Fairfax County Fire and Hazardous Materials Investigative Division. Spoke with Rick Forte 7/14/20 and he asked that we make all inquiries through FOIA. These reports are still pending

d. A site visit has yet to be conducted.

6.0 FINDINGS AND CONCLUSIONS

According to the data provided, all of the project route is road right-of-way, national and county parkland, and residential private property. This investigation identified no known sources of environmental contamination on the project route. There are eight potential sources of environmental contamination in the vicinity of the project route. These include: two gas stations, a wastewater pumping station, a commercial user of chlorinated solvents, a heating oil tank for a single residence and one for a multi-unit building, a dry cleaners and a former wastewater treatment plant. The gas station at 1201 Belle Haven Rd poses biggest threat due to its close proximity to the project route and likelihood of having groundwater contamination. The other sites may have contamination but are thought to be far enough from the project route to have any effect.

7.0 REFERENCES

Fairfax County, 2013. *Westgrove Park Master Plan.* Fairfax County Park Authority. 9/25/13 https://www.fairfaxcounty.gov/sites/parks/files/assets/documents/plandev/master-plans/westgrovemp-092513.pdf

USACE, 2020. *Report Summary for Metropolitan Washington (DC, Maryland, Virginia) Coastal Storm Risk Management Feasibility Study*. (USACE-March 2020)

VDEQ, 2011. *STORAGE TANK PROGRAM TECHNICAL MANUAL. DEQ Guidance Document # 01-2024D (Fourth Edition, May 10, 2011).*Virginia Department of Environmental Quality. Accessed online at https://www.deq.virginia.gov/Portals/0/DEQ/Land/Tanks/012024d.pdf

APPENDIX A

FIGURES

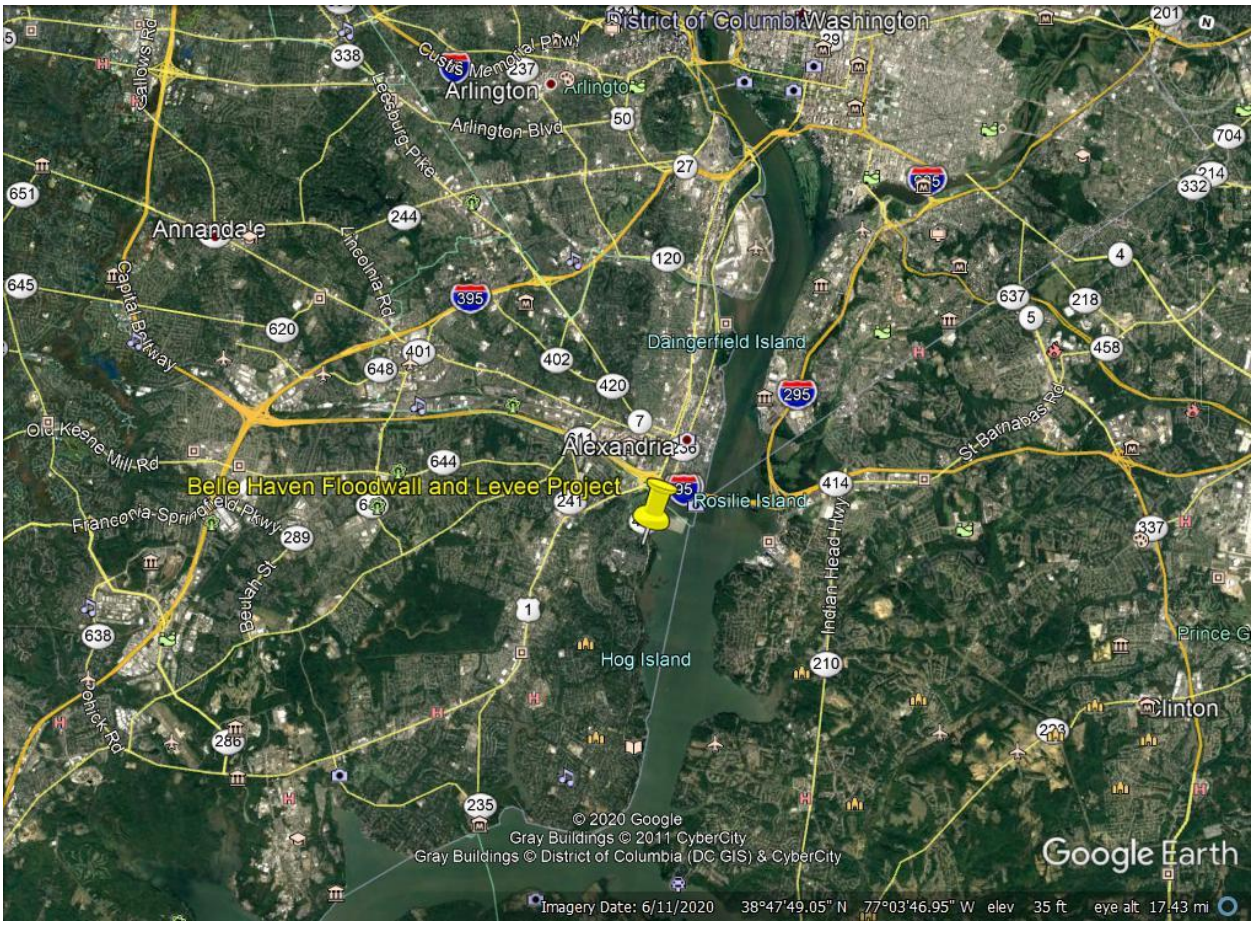

FIGURE 1: SITE LOCATION

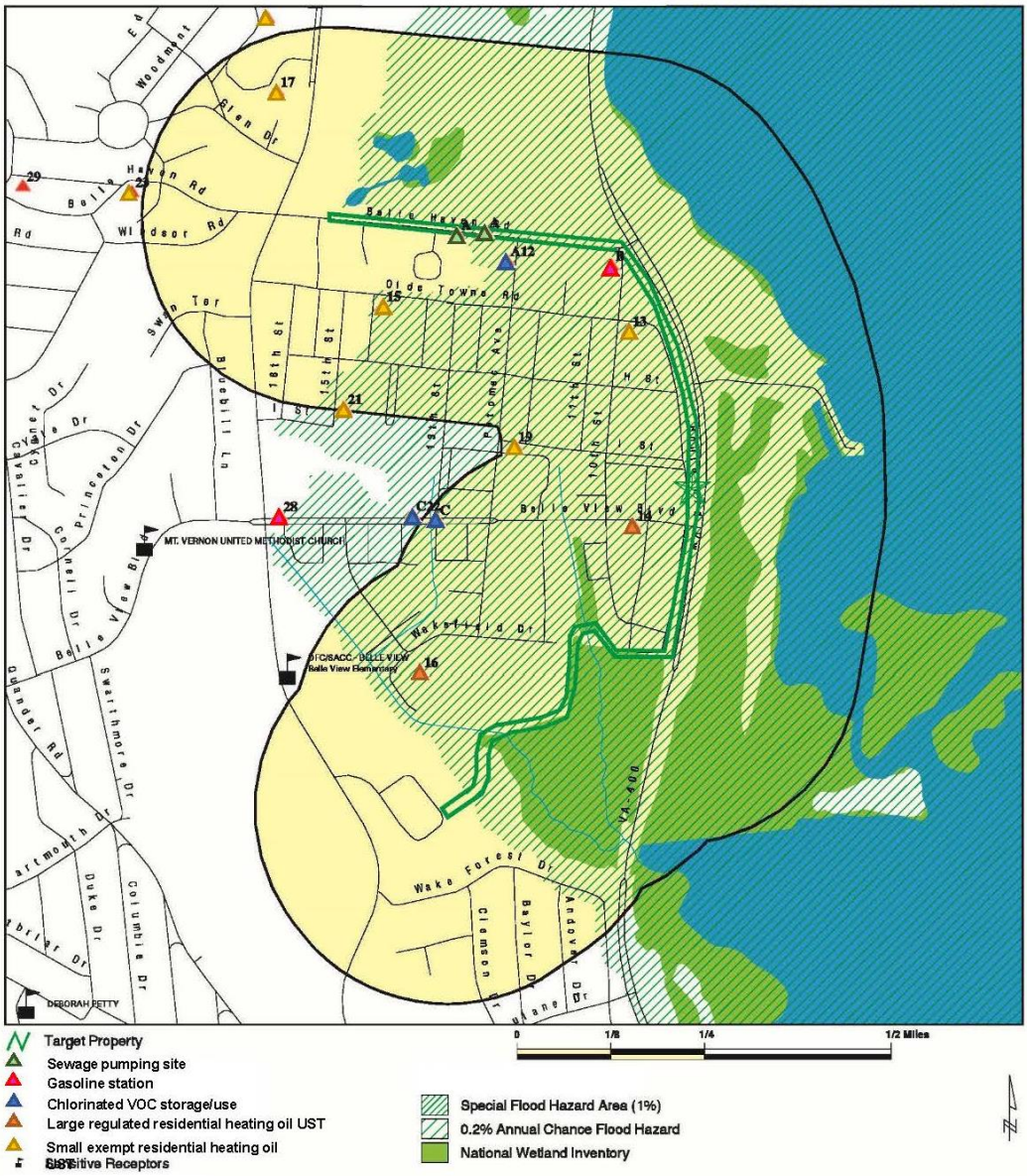

FIGURE 2: BELLE HAVEN SITES OF CONCERN

APPENDIX B

MAPPED SITES SUMMARY

Target Property Address:

BELLE HAVEN FLOODWALL AND LEVEE

ALEXANDRIA, VA 22307

	SITE NAME	ADDRESS	DATABASE ACRONYM	DISTANCE (FT./MILES) DIRECTION
1	F STREET PUMP STATION	1400 BELLE HAVEN ROAD	VA SPILLS	1 ft.
2	F STREET PUMP STATION	1400 BELLEHAVEN RD	VA SPILLS	1 ft.
3	FAIRFAX DPWES "F" ST	1497 BELLE HAVEN ROAD	VA LUST	1 ft.
4	F STREET PUMPING STATION	1497 BELLE HAVEN BLVD	VA UST, VA AST	1 ft.
5	FAIRFAX DPWES F STREET	1497 BELLE HAVEN BLVD	VA LTANKS	1 ft.
6	FAIRFAX DPWES "F" ST	1497 BELLE HAVEN ROAD	VA RGA LUST	1 ft.
7	TEXACO #23-068-0029	1201 BELLE HAVEN ROAD	VA LUST	93, 0.018, NNW
8	TEXACO 230680029	1201 BELLE HAVEN RD	VA LTANKS	93, 0.018, NNW
9	STAR ENTERPRISE	1201 BELLE HAVEN RD	RCRA NonGen / NLR, FINDS, ECHO	93, 0.018, NNW
10	BOULEVARD TEXACO	1201 BELLE HAVEN RD	EDR Hist Auto	93, 0.018, NNW
11	BELLE HAVEN SHEL	1201 BELLE HAVEN RD	VA UST, VA SPILLS, VA Financial Assurance	93, 0.018, NNW
12	ASSURANCE TECHNOLGY	6304 POTOMAC AVE	RCRA NonGen / NLR, FINDS, ECHO	149, 0.028, NW
13	WEIMER BOB RESIDENCE	1209 OLDE TOWNE RD	VA LTANKS	227, 0.043, NNW
14	BELLE VIEW CONDOMINIUMS	BELLE VIEW BLVD	VA LTANKS, VA UST	379, 0.072, WSW
15	FENLONG MARK A RESIDENCE	1601 OLDE TOWNE RD	VA LTANKS	555, 0.105, WNW
16	6631 CENTER BLDG FRONT	6621 6631 AND 6641 WAKEFIELD DR	VA UST	612, 0.116, SW
17	DOWNS MARTHA P RESIDENCE	1811 EDGEHILL DR	VA LTANKS	947, 0.179, NW
18	BELLEVIEW PUMPING STATION	1415 BELLEVIEW BLVD	VA UST, VA AST	1149, 0.218, West
19	O'NEILL KEVIN PROPER RESIDENCE	1111 I ST	VA LTANKS	1226, 0.232, WNW
20	BELLE VIEW SHOPPING CENTER	1500-1604-1800 BELLE VIEW	RCRA-SQG	1240, 0.235, West
21	BURNS TOM PROPERTY	6421 15TH ST	VA LTANKS	1301, 0.246, WNW
22	BELLE VIEW SHOPPING CENTER	1500 BELLE VIEW BLVD	VA VCP	1394, 0.264, West

	(EASTERN PARCEL)			
23	HOBBS FAMILY TRUST PROPERTY	2005 BELLE HAVEN RD	VA LTANKS	1402, 0.266, WNW
24	DEMAREST ELIZABETH J RESIDENCE	6117 VERNON TERR	VA LTANKS	1459, 0.276, NW
25	KERR JOHN A RESIDENCE	6102 WOODMONT RD	VA LTANKS	1748, 0.331, NW
26	COWARD VICTORIA A AND NICHOLAS F RESIDENCE	6109 EDGEWOOD TERR	VA LTANKS	1855, 0.351, NW
27	BELLE HAVEN COUNTRY CLUB	6023 FORT HUNT RD	VA LTANKS	2025, 0.384, NNW
28	BELLE VIEW TEXAXO	1800 BELLE VIEW BLVD	VA LTANKS, VA UST, VA SPILLS, VA Financial Assurance	2092, 0.396, West
29	PESSALA ALEXANDER M AND KENDALL D RESIDENCE	2205 FOREST HILL RD	VA LTANKS	2170, 0.411, WNW
30	BURNS NANCY A AND MOORE JESSE F RESIDENCE	6033 WOODMONT RD	VA LTANKS	2204, 0.417, NW
31	ANDERSON ANGELA S RESIDENCE	6008 FORT HUNT RD	VA LTANKS	2536, 0.480, NNW

APPENDIX C

HISTORICAL AERIAL PHOTOGRAPHS

Proposed Project on 1937 Aerial
Legend
Floodwall/levee
400
Belle View
Google Earth
N
1000 ft

Proposed Project on 1949 Aerial
Legend
Floodwall/levee
400
629
Belle View Blvd
Belle View
Wood Haven Rd
Eleventh St
Potomac Ave
E Wakefield Dr
George Washington Memorial Pkwy
Mt Vernon Way
Dyke Marsh Trail
Swan Terrace
Princeton Dr
Google Earth
2000 ft
N

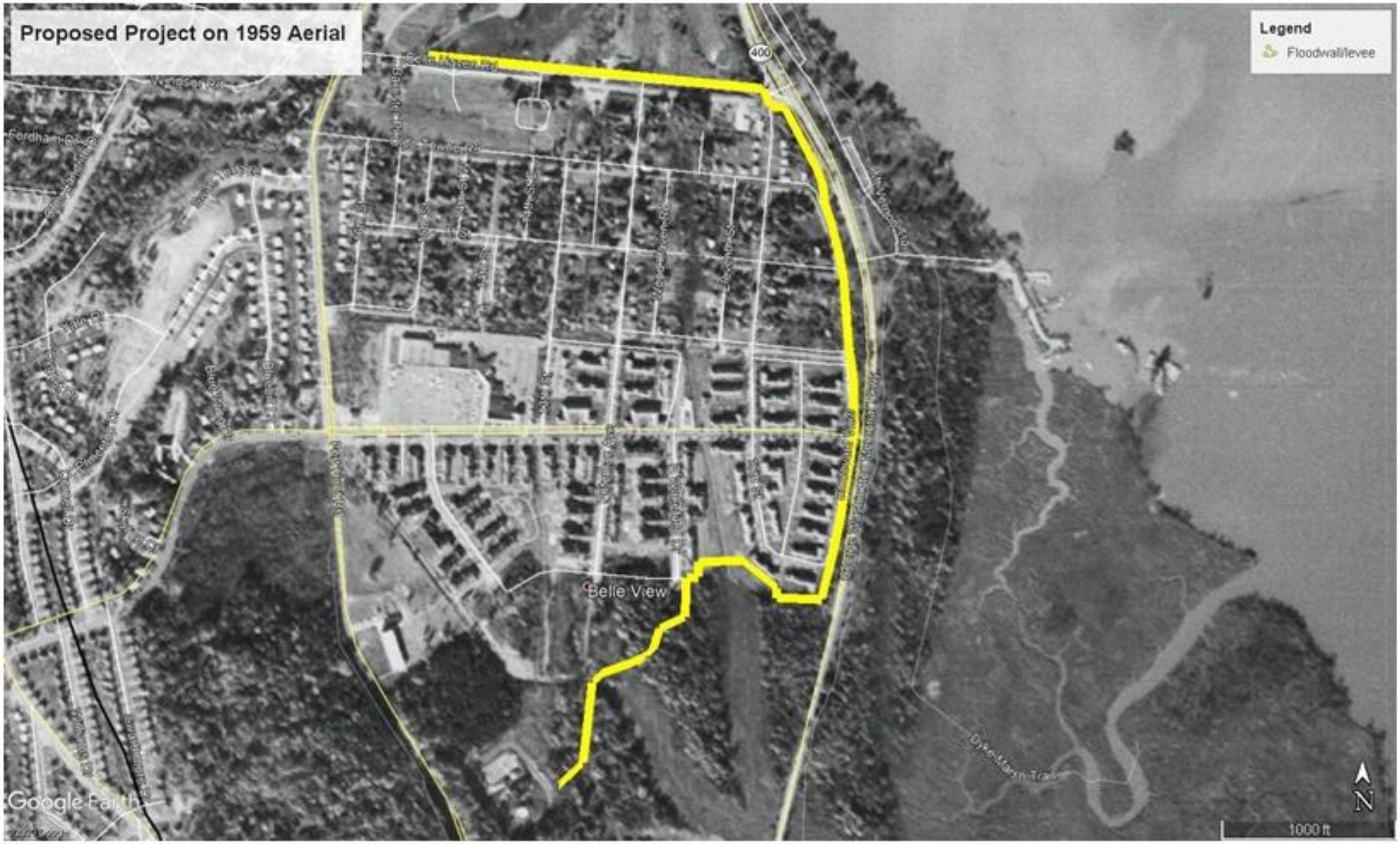
Proposed Project on 1959 Aerial
Legend
Floodwall/levee
400
Belle View
Google Earth
N
1000 ft

Proposed Project on 1963 Aerial
Legend
Floodwall/levee
Windsor Rd
Belle View
Dyke Marsh Trail
Google Earth
2000 ft
N

Proposed Project on 1970 Aerial
Legend
Floodwall/levee
Belle Haven Rd
Windsor Rd
Olde Towne Rd
Swan Terrace
Olmstead Dr
Yale Dr
Princeton Dr
Skyline Dr
Bluebill Ln
Fort Hunt Rd
16th St
15th St
H St
14th St E
14th St
I St
13th St
Potomac Ave
E Wakefield Dr
10th St
Wood Haven Rd
Eleventh St
Boulevard View
George Washington Memorial Pkwy
Mt Vernon Trail
Dyke Marsh Trail
Belle View
400
629
Google Earth
2000 ft
N

Proposed Project on 1984 Aerial
Legend
Floodwall/levee
Belle Haven Rd
Windsor Rd
Olde Towne Rd
Swan Terrace
Olmi Landrith Dr
Cygnet Dr
Yale Dr
Princeton Dr
Skyline Ct
Williams Dr
Swarthmore Dr
Bluebill Ln
Fort Hunt Rd
16th St
15th St
14th St E
14th St
13th St
H St
I St
Wood Haven Rd
Eleventh St
Potomac Ave
E Wakefield Dr
10th St
Belle View
Mt Vernon Trail
Dyke Marsh Trail
George Washington Memorial Pkwy
400
629
N
2000 ft
Google Earth
©2020 Google

Proposed Project on 2002 Aerial
Legend
Floodwall/levee
400
629
Belle View
Swan Terrace
Olmi Landrith Dr
Cygnet Dr
Yale Dr
Princeton Dr
Cavalier Dr
Skyline Ct
Williams Dr
Swarthmore Dr
Dartmouth Dr
Quander Rd
Bluebill Ln
16th St
15th St
14th St
14th St E
13th St
10th St
H St
I St
Wood Haven Rd
Eleventh St
Potomac Ave
E Wakefield Dr
Boulevard View
George Washington Memorial Pkwy
Fort Hunt Rd
Wake Forest Dr
Mt Vernon Trail
Dyke Marsh Trail
Google Earth
Image © 2020 Maxar Technologies
2000 ft
N

APPENDIX D

EDR® REPORT

Belle Haven Floodwall and Levee
Belle Haven Floodwall and Levee
Alexandria, VA 22307

Inquiry Number: 6092062.14s
June 15, 2020

The EDR Radius Map™ Report with GeoCheck®

6 Armstrong Road, 4th floor
Shelton, CT 06484
Toll Free: 800.352.0050
www.edrnet.com

TABLE OF CONTENTS

SECTION	PAGE
Executive Summary	ES1
Overview Map	2
Detail Map	3
Map Findings Summary	4
Map Findings	8
Orphan Summary	82
Government Records Searched/Data Currency Tracking	GR-1

GEOCHECK ADDENDUM

Physical Setting Source Addendum	A-1
Physical Setting Source Summary	A-2
Physical Setting Source Map	A-7
Physical Setting Source Map Findings	A-8
Physical Setting Source Records Searched	PSGR-1

Thank you for your business.
Please contact EDR at 1-800-352-0050
with any questions or comments.

Disclaimer - Copyright and Trademark Notice

This Report contains certain information obtained from a variety of public and other sources reasonably available to Environmental Data Resources, Inc. It cannot be concluded from this Report that coverage information for the target and surrounding properties does not exist from other sources. **NO WARRANTY EXPRESSED OR IMPLIED, IS MADE WHATSOEVER IN CONNECTION WITH THIS REPORT. ENVIRONMENTAL DATA RESOURCES, INC. SPECIFICALLY DISCLAIMS THE MAKING OF ANY SUCH WARRANTIES, INCLUDING WITHOUT LIMITATION, MERCHANTABILITY OR FITNESS FOR A PARTICULAR USE OR PURPOSE. ALL RISK IS ASSUMED BY THE USER. IN NO EVENT SHALL ENVIRONMENTAL DATA RESOURCES, INC. BE LIABLE TO ANYONE, WHETHER ARISING OUT OF ERRORS OR OMISSIONS, NEGLIGENCE, ACCIDENT OR ANY OTHER CAUSE, FOR ANY LOSS OF DAMAGE, INCLUDING, WITHOUT LIMITATION, SPECIAL, INCIDENTAL, CONSEQUENTIAL, OR EXEMPLARY DAMAGES. ANY LIABILITY ON THE PART OF ENVIRONMENTAL DATA RESOURCES, INC. IS STRICTLY LIMITED TO A REFUND OF THE AMOUNT PAID FOR THIS REPORT.** Purchaser accepts this Report "AS IS". Any analyses, estimates, ratings, environmental risk levels or risk codes provided in this Report are provided for illustrative purposes only, and are not intended to provide, nor should they be interpreted as providing any facts regarding, or prediction or forecast of, any environmental risk for any property. Only a Phase I Environmental Site Assessment performed by an environmental professional can provide information regarding the environmental risk for any property. Additionally, the information provided in this Report is not to be construed as legal advice.

Copyright 2020 by Environmental Data Resources, Inc. All rights reserved. Reproduction in any media or format, in whole or in part, of any report or map of Environmental Data Resources, Inc., or its affiliates, is prohibited without prior written permission.

EDR and its logos (including Sanborn and Sanborn Map) are trademarks of Environmental Data Resources, Inc. or its affiliates. All other trademarks used herein are the property of their respective owners.

EXECUTIVE SUMMARY

A search of available environmental records was conducted by Environmental Data Resources, Inc (EDR). The report was designed to assist parties seeking to meet the search requirements of EPA's Standards and Practices for All Appropriate Inquiries (40 CFR Part 312), the ASTM Standard Practice for Environmental Site Assessments (E 1527-13), the ASTM Standard Practice for Environmental Site Assessments for Forestland or Rural Property (E 2247-16), the ASTM Standard Practice for Limited Environmental Due Diligence: Transaction Screen Process (E 1528-14) or custom requirements developed for the evaluation of environmental risk associated with a parcel of real estate.

TARGET PROPERTY INFORMATION

ADDRESS

BELLE HAVEN FLOODWALL AND LEVEE
ALEXANDRIA, VA 22307

COORDINATES

Latitude (North):	38.7757550 - 38˚ 46' 32.71''
Longitude (West):	77.0520330 - 77˚ 3' 7.31''
Universal Tranverse Mercator:	Zone 18
UTM X (Meters):	321738.5
UTM Y (Meters):	4293684.5
Elevation:	4 ft. above sea level

USGS TOPOGRAPHIC MAP ASSOCIATED WITH TARGET PROPERTY

Target Property Map:	5950781 ALEXANDRIA, VA
Version Date:	2013

AERIAL PHOTOGRAPHY IN THIS REPORT

Portions of Photo from:	20140927, 20150722
Source:	USDA

MAPPED SITES SUMMARY

Target Property Address:
BELLE HAVEN FLOODWALL AND LEVEE
ALEXANDRIA, VA 22307

Click on Map ID to see full detail.

MAP ID	SITE NAME	ADDRESS	DATABASE ACRONYMS	RELATIVE ELEVATION	DIST (ft. & mi.) DIRECTION
A1	F STREET PUMP STATIO	1400 BELLE HAVEN ROA	VA SPILLS	Higher	1 ft.
A2	F STREET PUMP STATIO	1400 BELLEHAVEN RD	VA SPILLS	Higher	1 ft.
A3	FAIRFAX DPWES "F" ST	1497 BELLE HAVEN ROA	VA LUST	Higher	1 ft.
A4	F STREET PUMPING STA	1497 BELLE HAVEN BLV	VA UST, VA AST	Higher	1 ft.
A5	FAIRFAX DPWES F STRE	1497 BELLE HAVEN BLV	VA LTANKS	Higher	1 ft.
A6	FAIRFAX DPWES "F" ST	1497 BELLE HAVEN ROA	VA RGA LUST	Higher	1 ft.
B7	TEXACO #23-068-0029	1201 BELLE HAVEN ROA	VA LUST	Higher	93, 0.018, NNW
B8	TEXACO 230680029	1201 BELLE HAVEN RD	VA LTANKS	Higher	93, 0.018, NNW
B9	STAR ENTERPRISE	1201 BELLE HAVEN RD	RCRA NonGen / NLR, FINDS, ECHO	Higher	93, 0.018, NNW
B10	BOULEVARD TEXACO	1201 BELLE HAVEN RD	EDR Hist Auto	Higher	93, 0.018, NNW
B11	BELLE HAVEN SHELL	1201 BELLE HAVEN RD	VA UST, VA SPILLS, VA Financial Assurance	Higher	93, 0.018, NNW
A12	ASSURANCE TECHNOLGY	6304 POTOMAC AVE	RCRA NonGen / NLR, FINDS, ECHO	Higher	149, 0.028, NW
13	WEIMER BOB RESIDENCE	1209 OLDE TOWNE RD	VA LTANKS	Higher	227, 0.043, NNW
14	BELLE VIEW CONDOMINI	BELLE VIEW BLVD	VA LTANKS, VA UST	Higher	379, 0.072, WSW
15	FENLONG MARK A RESID	1601 OLDE TOWNE RD	VA LTANKS	Higher	555, 0.105, WNW
16	6631 CENTER BLDG FRO	6621 6631 AND 6641 W	VA UST	Higher	612, 0.116, SW
17	DOWNS MARTHA P RESID	1811 EDGEHILL DR	VA LTANKS	Higher	947, 0.179, NW
C18	BELLEVIEW PUMPING ST	1415 BELLEVIEW BLVD	VA UST, VA AST	Higher	1149, 0.218, West
19	O'NEILL KEVIN PROPER	1111 I ST	VA LTANKS	Higher	1226, 0.232, WNW
C20	BELLE VIEW SHOPPING	1500-1604-1800 BELLE	RCRA-SQG	Higher	1240, 0.235, West
21	BURNS TOM PROPERTY	6421 15TH ST	VA LTANKS	Higher	1301, 0.246, WNW
C22	BELLE VIEW SHOPPING	1500 BELLE VIEW BLVD	VA VCP	Higher	1394, 0.264, West
23	HOBBS FAMILY TRUST P	2005 BELLE HAVEN RD	VA LTANKS	Higher	1402, 0.266, WNW
24	DEMAREST ELIZABETH J	6117 VERNON TERR	VA LTANKS	Higher	1459, 0.276, NW
25	KERR JOHN A RESIDENC	6102 WOODMONT RD	VA LTANKS	Higher	1748, 0.331, NW
26	COWARD VICTORIA A AN	6109 EDGEWOOD TERR	VA LTANKS	Higher	1855, 0.351, NW
27	BELLE HAVEN COUNTRY	6023 FORT HUNT RD	VA LTANKS	Higher	2025, 0.384, NNW
28	BELLE VIEW TEXAXO	1800 BELLE VIEW BLVD	VA LTANKS, VA UST, VA SPILLS, VA Financial...	Higher	2092, 0.396, West
29	PESSALA ALEXANDER M	2205 FOREST HILL RD	VA LTANKS	Higher	2170, 0.411, WNW
30	BURNS NANCY A AND MO	6033 WOODMONT RD	VA LTANKS	Higher	2204, 0.417, NW
31	ANDERSON ANGELA S RE	6008 FORT HUNT RD	VA LTANKS	Higher	2536, 0.480, NNW

EXECUTIVE SUMMARY

TARGET PROPERTY SEARCH RESULTS

The target property was not listed in any of the databases searched by EDR.

DATABASES WITH NO MAPPED SITES

No mapped sites were found in EDR's search of available ("reasonably ascertainable ") government records either on the target property or within the search radius around the target property for the following databases:

STANDARD ENVIRONMENTAL RECORDS

Federal NPL site list

NPL ..... National Priority List
Proposed NPL ..... Proposed National Priority List Sites
NPL LIENS ..... Federal Superfund Liens

Federal Delisted NPL site list

Delisted NPL ..... National Priority List Deletions

Federal CERCLIS list

FEDERAL FACILITY ..... Federal Facility Site Information listing
SEMS ..... Superfund Enterprise Management System

Federal CERCLIS NFRAP site list

SEMS-ARCHIVE ..... Superfund Enterprise Management System Archive

Federal RCRA CORRACTS facilities list

CORRACTS ..... Corrective Action Report

Federal RCRA non-CORRACTS TSD facilities list

RCRA-TSDF ..... RCRA - Treatment, Storage and Disposal

Federal RCRA generators list

RCRA-LQG ..... RCRA - Large Quantity Generators
RCRA-VSQG ..... RCRA - Very Small Quantity Generators (Formerly Conditionally Exempt Small Quantity Generators)

Federal institutional controls / engineering controls registries

LUCIS ..... Land Use Control Information System
US ENG CONTROLS ..... Engineering Controls Sites List

EXECUTIVE SUMMARY

US INST CONTROLS..... Institutional Controls Sites List

Federal ERNS list

ERNS..... Emergency Response Notification System

State- and tribal - equivalent CERCLIS

VA SHWS..... This state does not maintain a SHWS list. See the Federal CERCLIS list and Federal NPL list.
MD SHWS..... Notice of Potential Hazardous Waste Sites

State and tribal landfill and/or solid waste disposal site lists

VA SWF/LF..... Solid Waste Management Facilities
MD SWF/LF..... Permitted Solid Waste Disposal Facilities

State and tribal leaking storage tank lists

INDIAN LUST..... Leaking Underground Storage Tanks on Indian Land

State and tribal registered storage tank lists

FEMA UST..... Underground Storage Tank Listing
MD UST..... Registered Underground Storage Tank List
MD AST..... Permitted Aboveground Storage Tanks
INDIAN UST..... Underground Storage Tanks on Indian Land

State and tribal institutional control / engineering control registries

VA ENG CONTROLS..... Engineering Controls Sites Listing
MD ENG CONTROLS..... Engineering Controls Site listing
VA INST CONTROL..... Voluntary Remediation Program Database
MD INST CONTROL..... Voluntary Cleanup Program Applicants/Participants

State and tribal voluntary cleanup sites

MD VCP..... Voluntary Cleanup Program Applicants/Participants
INDIAN VCP..... Voluntary Cleanup Priority Listing

State and tribal Brownfields sites

VA BROWNFIELDS..... Brownfields Site Specific Assessments
MD BROWNFIELDS..... Eligible Brownfields Properties

ADDITIONAL ENVIRONMENTAL RECORDS

Local Brownfield lists

US BROWNFIELDS..... A Listing of Brownfields Sites

Local Lists of Landfill / Solid Waste Disposal Sites

INDIAN ODI..... Report on the Status of Open Dumps on Indian Lands

EXECUTIVE SUMMARY

ODI ..... Open Dump Inventory
DEBRIS REGION 9 ..... Torres Martinez Reservation Illegal Dump Site Locations
IHS OPEN DUMPS ..... Open Dumps on Indian Land

Local Lists of Hazardous waste / Contaminated Sites

US HIST CDL ..... Delisted National Clandestine Laboratory Register
US CDL ..... National Clandestine Laboratory Register

Local Land Records

LIENS 2 ..... CERCLA Lien Information

Records of Emergency Release Reports

HMIRS ..... Hazardous Materials Information Reporting System
VA SPILLS 90 ..... SPILLS 90 data from FirstSearch
MD SPILLS 90 ..... SPILLS 90 data from FirstSearch

Other Ascertainable Records

FUDS ..... Formerly Used Defense Sites
DOD ..... Department of Defense Sites
SCRD DRYCLEANERS ..... State Coalition for Remediation of Drycleaners Listing
US FIN ASSUR ..... Financial Assurance Information
EPA WATCH LIST ..... EPA WATCH LIST
2020 COR ACTION ..... 2020 Corrective Action Program List
TSCA ..... Toxic Substances Control Act
TRIS ..... Toxic Chemical Release Inventory System
SSTS ..... Section 7 Tracking Systems
ROD ..... Records Of Decision
RMP ..... Risk Management Plans
RAATS ..... RCRA Administrative Action Tracking System
PRP ..... Potentially Responsible Parties
PADS ..... PCB Activity Database System
ICIS ..... Integrated Compliance Information System
FTTS ..... FIFRA/ TSCA Tracking System - FIFRA (Federal Insecticide, Fungicide, & Rodenticide Act)/TSCA (Toxic Substances Control Act)
MLTS ..... Material Licensing Tracking System
COAL ASH DOE ..... Steam-Electric Plant Operation Data
COAL ASH EPA ..... Coal Combustion Residues Surface Impoundments List
PCB TRANSFORMER ..... PCB Transformer Registration Database
RADINFO ..... Radiation Information Database
HIST FTTS ..... FIFRA/TSCA Tracking System Administrative Case Listing
DOT OPS ..... Incident and Accident Data
CONSENT ..... Superfund (CERCLA) Consent Decrees
INDIAN RESERV ..... Indian Reservations
FUSRAP ..... Formerly Utilized Sites Remedial Action Program
UMTRA ..... Uranium Mill Tailings Sites
LEAD SMELTERS ..... Lead Smelter Sites
US AIRS ..... Aerometric Information Retrieval System Facility Subsystem
US MINES ..... Mines Master Index File
ABANDONED MINES ..... Abandoned Mines
UXO ..... Unexploded Ordnance Sites
DOCKET HWC ..... Hazardous Waste Compliance Docket Listing

EXECUTIVE SUMMARY

FUELS PROGRAM..... EPA Fuels Program Registered Listing
VA AIRS..... Permitted Airs Facility List
MD AIRS..... Permit and Facility Information Listing
VA NPDES..... Comprehensive Environmental Data System
VA COAL ASH..... Coal Ash Disposal Sites
MD COAL ASH..... Coal Ash Disposal Site Listing
VA DRYCLEANERS..... Drycleaner List
MD DRYCLEANERS..... Registered Drycleaning Facilities
VA ENF..... Enforcement Actions Data
MD Financial Assurance..... Financial Assurance Information Listing
MD MANIFEST..... Hazardous Waste Manifest Information Listing
MD NPDES..... Wastewater Permit Listing
VA TIER 2..... Tier 2 Information Listing
VA UIC..... Underground Injection Control Wells
MD UIC..... Underground Injection Wells Database
MINES MRDS..... Mineral Resources Data System

EDR HIGH RISK HISTORICAL RECORDS

EDR Exclusive Records

EDR MGP..... EDR Proprietary Manufactured Gas Plants
EDR Hist Cleaner..... EDR Exclusive Historical Cleaners

EDR RECOVERED GOVERNMENT ARCHIVES

Exclusive Recovered Govt. Archives

VA RGA LF..... Recovered Government Archive Solid Waste Facilities List
MD RGA LF..... Recovered Government Archive Solid Waste Facilities List
MD RGA LUST..... Recovered Government Archive Leaking Underground Storage Tank

SURROUNDING SITES: SEARCH RESULTS

Surrounding sites were identified in the following databases.

Elevations have been determined from the USGS Digital Elevation Model and should be evaluated on a relative (not an absolute) basis. Relative elevation information between sites of close proximity should be field verified. Sites with an elevation equal to or higher than the target property have been differentiated below from sites with an elevation lower than the target property.
Page numbers and map identification numbers refer to the EDR Radius Map report where detailed data on individual sites can be reviewed.

Sites listed in ***bold italics*** are in multiple databases.

Unmappable (orphan) sites are not considered in the foregoing analysis.

STANDARD ENVIRONMENTAL RECORDS

Federal RCRA generators list

RCRA-SQG: RCRAInfo is EPA's comprehensive information system, providing access to data supporting

the Resource Conservation and Recovery Act (RCRA) of 1976 and the Hazardous and Solid Waste Amendments (HSWA) of 1984. The database includes selective information on sites which generate, transport, store, treat and/or dispose of hazardous waste as defined by the Resource Conservation and Recovery Act (RCRA). Small quantity generators (SQGs) generate between 100 kg and 1,000 kg of hazardous waste per month.

A review of the RCRA-SQG list, as provided by EDR, and dated 03/23/2020 has revealed that there is 1 RCRA-SQG site within approximately 0.25 miles of the target property.

Equal/Higher Elevation	Address	Direction / Distance	Map ID	Page
BELLE VIEW SHOPPING EPA ID:: VAR000519405	1500-1604-1800 BELLE	W 1/8 - 1/4 (0.235 mi.)	C20	59

State and tribal leaking storage tank lists

VA LUST: The Leaking Underground Storage Tank Database.

A review of the VA LUST list, as provided by EDR, has revealed that there are 2 VA LUST sites within approximately 0.5 miles of the target property.

Equal/Higher Elevation	Address	Direction / Distance	Map ID	Page
FAIRFAX DPWES "F" ST Database: LUST REG NO, Date of Government Version: 05/18/2004 Facility Status: Closed Pollution Complaint #: 00-3232 Closed Date: 6/8/2000 Facility ID: 3000951	1497 BELLE HAVEN ROA	0 - 1/8 (0.000 mi.)	A3	20
TEXACO #23-068-0029 Database: LUST REG NO, Date of Government Version: 05/18/2004 Facility Status: Closed Pollution Complaint #: 95-4188 Closed Date: 4/8/1996 Facility ID: 3019111	1201 BELLE HAVEN ROA	NNW 0 - 1/8 (0.018 mi.)	B7	24

VA LTANKS: The Leaking Tanks Database contains current Leaking petroleum tanks. The data comes from the Department of Environmental Quality.

A review of the VA LTANKS list, as provided by EDR, and dated 02/05/2020 has revealed that there are 17 VA LTANKS sites within approximately 0.5 miles of the target property.

Equal/Higher Elevation	Address	Direction / Distance	Map ID	Page
FAIRFAX DPWES F STRE Facility Status: Closed CEDS Facility Id: 200000078420 Pollution Complaint #: 20003232	1497 BELLE HAVEN BLV	0 - 1/8 (0.000 mi.)	A5	23
TEXACO 230680029 Facility Status: Closed CEDS Facility Id: 200000193652 Pollution Complaint #: 19954188	1201 BELLE HAVEN RD	NNW 0 - 1/8 (0.018 mi.)	B8	24
WEIMER BOB RESIDENCE	1209 OLDE TOWNE RD	NNW 0 - 1/8 (0.043 mi.)	13	38

Facility Status: Closed CEDS Facility Id: 200000212518 Pollution Complaint #: 20043047				
BELLE VIEW CONDOMINI Facility Status: Closed CEDS Facility Id: 200000096176 Pollution Complaint #: 19973094 Pollution Complaint #: 19973093 Pollution Complaint #: 19973073 Pollution Complaint #: 19973072 Pollution Complaint #: 19973071 **Additional key fields are available in the Map Findings section*	***BELLE VIEW BLVD***	***WSW 0 - 1/8 (0.072 mi.)***	***14***	***38***
FENLONG MARK A RESID Facility Status: Closed CEDS Facility Id: 200000881401 Pollution Complaint #: 20163064	1601 OLDE TOWNE RD	WNW 0 - 1/8 (0.105 mi.)	15	50
DOWNS MARTHA P RESID Facility Status: Closed CEDS Facility Id: 200000873397 Pollution Complaint #: 20143094	1811 EDGEHILL DR	NW 1/8 - 1/4 (0.179 mi.)	17	55
O'NEILL KEVIN PROPER Facility Status: Closed CEDS Facility Id: 200000212470 Pollution Complaint #: 20043045	1111 I ST	WNW 1/8 - 1/4 (0.232 mi.)	19	59
BURNS TOM PROPERTY Facility Status: Closed CEDS Facility Id: 200000212472 Pollution Complaint #: 20043046	6421 15TH ST	WNW 1/8 - 1/4 (0.246 mi.)	21	61
HOBBS FAMILY TRUST P Facility Status: Closed CEDS Facility Id: 200000887687 Pollution Complaint #: 20193040	2005 BELLE HAVEN RD	WNW 1/4 - 1/2 (0.266 mi.)	23	64
DEMAREST ELIZABETH J Facility Status: Closed CEDS Facility Id: 200000857699 Pollution Complaint #: 20133001	6117 VERNON TERR	NW 1/4 - 1/2 (0.276 mi.)	24	64
KERR JOHN A RESIDENC Facility Status: Closed CEDS Facility Id: 200000202200 Pollution Complaint #: 20013276	6102 WOODMONT RD	NW 1/4 - 1/2 (0.331 mi.)	25	65
COWARD VICTORIA A AN Facility Status: Closed CEDS Facility Id: 200000856649 Pollution Complaint #: 20123094	6109 EDGEWOOD TERR	NW 1/4 - 1/2 (0.351 mi.)	26	65
BELLE HAVEN COUNTRY Facility Status: Closed CEDS Facility Id: 200000096168 Pollution Complaint #: 20053068	6023 FORT HUNT RD	NNW 1/4 - 1/2 (0.384 mi.)	27	66
BELLE VIEW TEXAXO Facility Status: Closed CEDS Facility Id: 200000193660	***1800 BELLE VIEW BLVD***	***W 1/4 - 1/2 (0.396 mi.)***	***28***	***67***

Pollution Complaint #: 20043305				
PESSALA ALEXANDER M Facility Status: Closed CEDS Facility Id: 200000889373 Pollution Complaint #: 20203009	2205 FOREST HILL RD	WNW 1/4 - 1/2 (0.411 mi.)	29	79
BURNS NANCY A AND MO Facility Status: Closed CEDS Facility Id: 200000859382 Pollution Complaint #: 20133165	6033 WOODMONT RD	NW 1/4 - 1/2 (0.417 mi.)	30	80
ANDERSON ANGELA S RE Facility Status: Closed CEDS Facility Id: 200000883800 Pollution Complaint #: 20173088	6008 FORT HUNT RD	NNW 1/4 - 1/2 (0.480 mi.)	31	80

State and tribal registered storage tank lists

VA UST: The Underground Storage Tank database contains registered USTs. USTs are regulated under Subtitle I of the Resource Conservation and Recovery Act (RCRA). The data come from the Department of Environmental Quality's Underground Storage Tank Data Notification Information.

A review of the VA UST list, as provided by EDR, and dated 02/04/2020 has revealed that there are 5 VA UST sites within approximately 0.25 miles of the target property.

Equal/Higher Elevation	Address	Direction / Distance	Map ID	Page
F STREET PUMPING STA Tank Status: REM FROM GRD Facility Id: 3000951 CEDS Facility ID: 200000078420	***1497 BELLE HAVEN BLV***	***0 - 1/8 (0.000 mi.)***	***A4***	***20***
BELLE HAVEN SHELL Tank Status: CURR IN USE Facility Id: 3019111 CEDS Facility ID: 200000193652	***1201 BELLE HAVEN RD***	***NNW 0 - 1/8 (0.018 mi.)***	***B11***	***28***
BELLE VIEW CONDOMINI Tank Status: REM FROM GRD Facility Id: 3022724 CEDS Facility ID: 200000096176	***BELLE VIEW BLVD***	***WSW 0 - 1/8 (0.072 mi.)***	***14***	***38***
6631 CENTER BLDG FRO Tank Status: PERM OUT OF USE Facility Id: 3006267 Facility Id: 3006268 Facility Id: 3006269 CEDS Facility ID: 200000073382	6621 6631 AND 6641 W	SW 0 - 1/8 (0.116 mi.)	16	50
BELLEVIEW PUMPING ST Tank Status: REM FROM GRD Facility Id: 3000945 CEDS Facility ID: 200000096178	***1415 BELLEVIEW BLVD***	***W 1/8 - 1/4 (0.218 mi.)***	***C18***	***55***

VA AST: The Aboveground Storage Tank database contains registered ASTs. The data come from the Department of Environmental Quality's Aboveground Storage Tank Data Notification Information.

A review of the VA AST list, as provided by EDR, and dated 02/04/2020 has revealed that there are 2 VA AST sites within approximately 0.25 miles of the target property.

Equal/Higher Elevation	Address	Direction / Distance	Map ID	Page
F STREET PUMPING STA	***1497 BELLE HAVEN BLV***	***0 - 1/8 (0.000 mi.)***	***A4***	***20***
Facility ID: 3000951				
CEDS Facility ID: 200000078420				
BELLEVIEW PUMPING ST	***1415 BELLEVIEW BLVD***	***W 1/8 - 1/4 (0.218 mi.)***	***C18***	***55***
Facility ID: 3000945				
CEDS Facility ID: 200000096178				

State and tribal voluntary cleanup sites

VA VCP: The Voluntary Remediation Program encourages owners of selected contaminated sites to take the initiative to conduct voluntary cleanups that meet state environmental standards. These sites are generally either open dumps or unpermitted solid waste disposal facilities. VRP sites can not be listed on the NPL, nor can they involve disposed RCRA hazardous wastes. The source of this data is the Department of Environmental Quality.

A review of the VA VCP list, as provided by EDR, and dated 01/07/2020 has revealed that there is 1 VA VCP site within approximately 0.5 miles of the target property.

Equal/Higher Elevation	Address	Direction / Distance	Map ID	Page
BELLE VIEW SHOPPING	1500 BELLE VIEW BLVD	W 1/4 - 1/2 (0.264 mi.)	C22	61
Facility ID: VRP00706				

ADDITIONAL ENVIRONMENTAL RECORDS

Records of Emergency Release Reports

VA SPILLS: The Department of Environmental Quality's POLLUTION RESPONSE PROGRAM, known as PREP, provides for responses to air, water, and waste pollution incidents in order to protect human health and the environment. PREP staff often work to assist local emergency responders, other state agencies, federal agencies, and responsible parties, as may be needed, to manage pollution incidents. Oil spills, fish kills, and hazardous materials spills are examples of incidents that may involve the DEQ's PREP Program.

A review of the VA SPILLS list, as provided by EDR, has revealed that there are 2 VA SPILLS sites within approximately 0.001 miles of the target property.

Equal/Higher Elevation	Address	Direction / Distance	Map ID	Page
F STREET PUMP STATIO	1400 BELLE HAVEN ROA	0 - 1/8 (0.000 mi.)	A1	8
Database: SPILLS, Date of Government Version: 02/25/2020				
Database: SPILLS NO, Date of Government Version: 09/23/2009				
Facility Status: Closed				
IR Number: 2009-N-0534				

Incident Response IR #: 2009-N-0534
Date Closed: 3/17/2009

F STREET PUMP STATIO 1400 BELLEHAVEN RD 0 - 1/8 (0.000 mi.) A2 14
Database: SPILLS, Date of Government Version: 02/25/2020
Database: SPILLS NO, Date of Government Version: 09/23/2009
Facility Status: Closed
IR Number: 2006-N-0579
Incident Response IR #: 2006-N-0579
Date Closed: 1/31/2006

Other Ascertainable Records

RCRA NonGen / NLR: RCRAInfo is EPA's comprehensive information system, providing access to data supporting the Resource Conservation and Recovery Act (RCRA) of 1976 and the Hazardous and Solid Waste Amendments (HSWA) of 1984. The database includes selective information on sites which generate, transport, store, treat and/or dispose of hazardous waste as defined by the Resource Conservation and Recovery Act (RCRA). Non-Generators do not presently generate hazardous waste.

A review of the RCRA NonGen / NLR list, as provided by EDR, and dated 03/23/2020 has revealed that there are 2 RCRA NonGen / NLR sites within approximately 0.25 miles of the target property.

Equal/Higher Elevation	Address	Direction / Distance	Map ID	Page
STAR ENTERPRISE EPA ID:: VAD988172573	***1201 BELLE HAVEN RD***	***NNW 0 - 1/8 (0.018 mi.)***	***B9***	***25***
ASSURANCE TECHNOLGY EPA ID:: VAD114397722	***6304 POTOMAC AVE***	***NW 0 - 1/8 (0.028 mi.)***	***A12***	***36***

EDR HIGH RISK HISTORICAL RECORDS

EDR Exclusive Records

EDR Hist Auto: EDR has searched selected national collections of business directories and has collected listings of potential gas station/filling station/service station sites that were available to EDR researchers. EDR's review was limited to those categories of sources that might, in EDR's opinion, include gas station/filling station/service station establishments. The categories reviewed included, but were not limited to gas, gas station, gasoline station, filling station, auto, automobile repair, auto service station, service station, etc. This database falls within a category of information EDR classifies as "High Risk Historical Records", or HRHR. EDR's HRHR effort presents unique and sometimes proprietary data about past sites and operations that typically create environmental concerns, but may not show up in current government records searches.

A review of the EDR Hist Auto list, as provided by EDR, has revealed that there is 1 EDR Hist Auto site within approximately 0.125 miles of the target property.

Equal/Higher Elevation	Address	Direction / Distance	Map ID	Page
BOULEVARD TEXACO	1201 BELLE HAVEN RD	NNW 0 - 1/8 (0.018 mi.)	B10	27

EXECUTIVE SUMMARY

EDR RECOVERED GOVERNMENT ARCHIVES

Exclusive Recovered Govt. Archives

VA RGA LUST: The EDR Recovered Government Archive Leaking Underground Storage Tank database provides a list of LUST incidents derived from historical databases and includes many records that no longer appear in current government lists. Compiled from Records formerly available from the Department of Environmental Quality in Virgina and at the Regional VA Levels.

A review of the VA RGA LUST list, as provided by EDR, has revealed that there is 1 VA RGA LUST site within approximately 0.001 miles of the target property.

Equal/Higher Elevation	Address	Direction / Distance	Map ID	Page
FAIRFAX DPWES "F" ST Facility ID: 3000951	1497 BELLE HAVEN ROA	0 - 1/8 (0.000 mi.)	A6	24

EXECUTIVE SUMMARY

Due to poor or inadequate address information, the following sites were not mapped. Count: 4 records.

Site Name	Database(s)
BELLE VIEW CONDOS	VA LUST
NORFOLK SOUTHERN RR (PREP)(XREF 93	VA LUST
PLANTATION PIPE LINE - CSX RAIL LI	VA LTANKS
CITY OF ALEXANDRIA RIGHT OF WAY	VA LTANKS

OVERVIEW MAP - 6092062.14S

Target Property

Sites at elevations higher than or equal to the target property

Sites at elevations lower than the target property

Manufactured Gas Plants

National Priority List Sites

Dept. Defense Sites

0 1/4 1/2 1 Miles

Indian Reservations BIA

County Boundary

Power transmission lines

Special Flood Hazard Area (1%)

0.2% Annual Chance Flood Hazard

National Wetland Inventory

This report includes Interactive Map Layers to display and/or hide map information. The legend includes only those icons for the default map view.

SITE NAME:	Belle Haven Floodwall and Levee	CLIENT:	U.S. Army Corps of Engineers
ADDRESS:	Belle Haven Floodwall and Levee Alexandria VA 22307	CONTACT:	CJ Ditsious
		INQUIRY #:	6092062.14s
LAT/LONG:	38.775755 / 77.052033	DATE:	June 15, 2020 12:58 pm

Copyright © 2020 EDR, Inc. © 2015 TomTom Rel. 2015.

DETAIL MAP - 6092062.14S

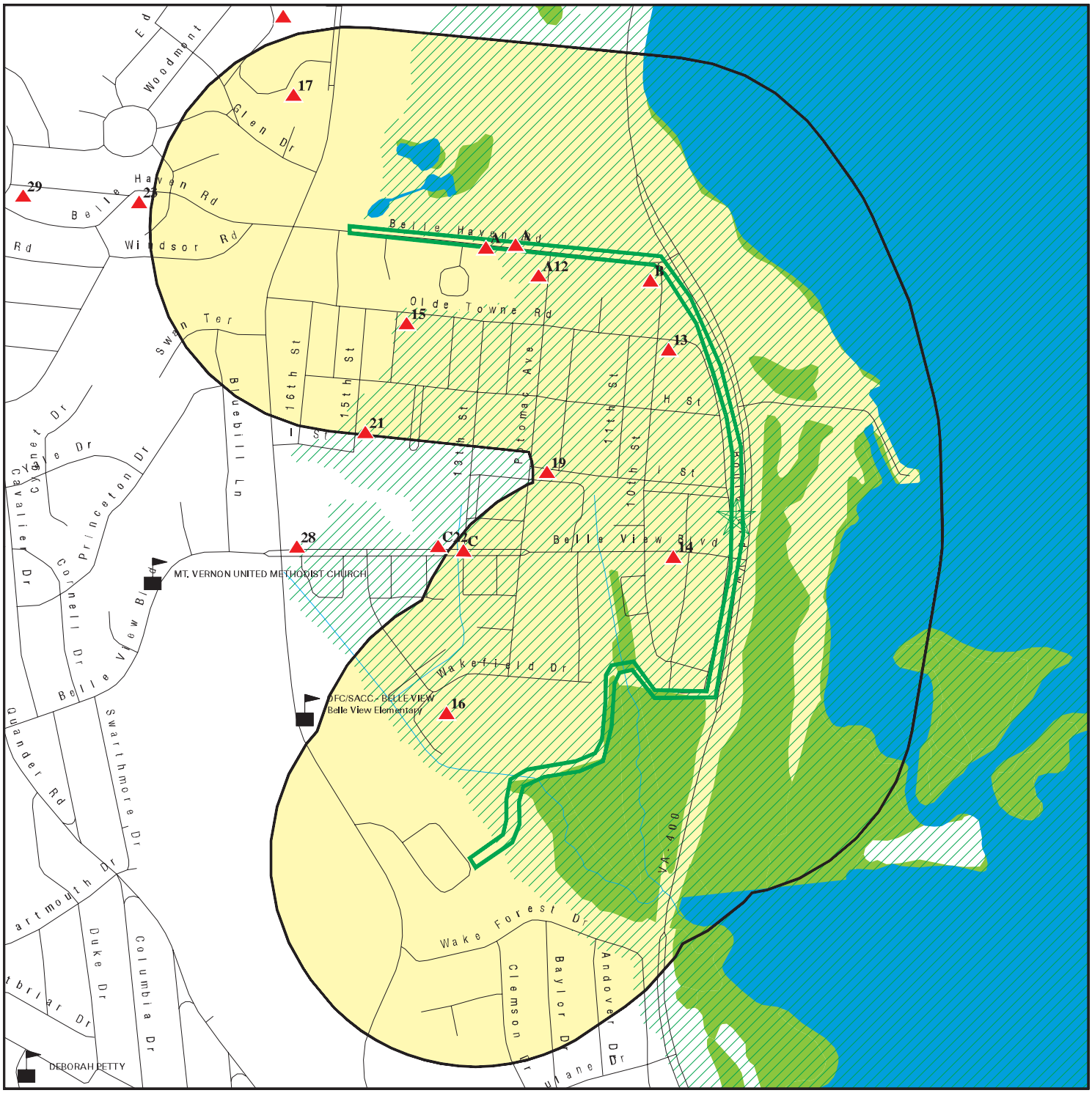

Target Property

Sites at elevations higher than or equal to the target property

Sites at elevations lower than the target property

Manufactured Gas Plants

Sensitive Receptors

National Priority List Sites

Dept. Defense Sites

0 1/8 1/4 1/2 Miles

Indian Reservations BIA

Special Flood Hazard Area (1%)

0.2% Annual Chance Flood Hazard

National Wetland Inventory

This report includes Interactive Map Layers to display and/or hide map information. The legend includes only those icons for the default map view.

SITE NAME:	Belle Haven Floodwall and Levee	CLIENT:	U.S. Army Corps of Engineers
ADDRESS:	Belle Haven Floodwall and Levee Alexandria VA 22307	CONTACT:	CJ Ditsious
		INQUIRY #:	6092062.14s
LAT/LONG:	38.775755 / 77.052033	DATE:	June 15, 2020 12:59 pm

Copyright © 2020 EDR, Inc. © 2015 TomTom Rel. 2015.

MAP FINDINGS SUMMARY

Database	Search Distance (Miles)	Target Property	< 1/8	1/8 - 1/4	1/4 - 1/2	1/2 - 1	> 1	Total Plotted
STANDARD ENVIRONMENTAL RECORDS								
Federal NPL site list								
NPL	1.000		0	0	0	0	NR	0
Proposed NPL	1.000		0	0	0	0	NR	0
NPL LIENS	1.000		0	0	0	0	NR	0
Federal Delisted NPL site list								
Delisted NPL	1.000		0	0	0	0	NR	0
Federal CERCLIS list								
FEDERAL FACILITY	0.500		0	0	0	NR	NR	0
SEMS	0.500		0	0	0	NR	NR	0
Federal CERCLIS NFRAP site list								
SEMS-ARCHIVE	0.500		0	0	0	NR	NR	0
Federal RCRA CORRACTS facilities list								
CORRACTS	1.000		0	0	0	0	NR	0
Federal RCRA non-CORRACTS TSD facilities list								
RCRA-TSDF	0.500		0	0	0	NR	NR	0
Federal RCRA generators list								
RCRA-LQG	0.250		0	0	NR	NR	NR	0
RCRA-SQG	0.250		0	1	NR	NR	NR	1
RCRA-VSQG	0.250		0	0	NR	NR	NR	0
Federal institutional controls / engineering controls registries								
LUCIS	0.500		0	0	0	NR	NR	0
US ENG CONTROLS	0.500		0	0	0	NR	NR	0
US INST CONTROLS	0.500		0	0	0	NR	NR	0
Federal ERNS list								
ERNS	0.001		0	NR	NR	NR	NR	0
State- and tribal - equivalent CERCLIS								
VA SHWS	N/A		N/A	N/A	N/A	N/A	N/A	N/A
MD SHWS	1.000		0	0	0	0	NR	0
State and tribal landfill and/or solid waste disposal site lists								
VA SWF/LF	0.500		0	0	0	NR	NR	0
MD SWF/LF	0.500		0	0	0	NR	NR	0
State and tribal leaking storage tank lists								
VA LUST	0.500		2	0	0	NR	NR	2
INDIAN LUST	0.500		0	0	0	NR	NR	0

MAP FINDINGS SUMMARY

Database	Search Distance (Miles)	Target Property	< 1/8	1/8 - 1/4	1/4 - 1/2	1/2 - 1	> 1	Total Plotted
VA LTANKS	0.500		5	3	9	NR	NR	17
State and tribal registered storage tank lists								
FEMA UST	0.250		0	0	NR	NR	NR	0
VA UST	0.250		4	1	NR	NR	NR	5
MD UST	0.250		0	0	NR	NR	NR	0
VA AST	0.250		1	1	NR	NR	NR	2
MD AST	0.250		0	0	NR	NR	NR	0
INDIAN UST	0.250		0	0	NR	NR	NR	0
State and tribal institutional control / engineering control registries								
VA ENG CONTROLS	0.500		0	0	0	NR	NR	0
MD ENG CONTROLS	0.500		0	0	0	NR	NR	0
VA INST CONTROL	0.500		0	0	0	NR	NR	0
MD INST CONTROL	0.500		0	0	0	NR	NR	0
State and tribal voluntary cleanup sites								
VA VCP	0.500		0	0	1	NR	NR	1
MD VCP	0.500		0	0	0	NR	NR	0
INDIAN VCP	0.500		0	0	0	NR	NR	0
State and tribal Brownfields sites								
VA BROWNFIELDS	0.500		0	0	0	NR	NR	0
MD BROWNFIELDS	0.500		0	0	0	NR	NR	0
ADDITIONAL ENVIRONMENTAL RECORDS								
Local Brownfield lists								
US BROWNFIELDS	0.500		0	0	0	NR	NR	0
Local Lists of Landfill / Solid Waste Disposal Sites								
INDIAN ODI	0.500		0	0	0	NR	NR	0
ODI	0.500		0	0	0	NR	NR	0
DEBRIS REGION 9	0.500		0	0	0	NR	NR	0
IHS OPEN DUMPS	0.500		0	0	0	NR	NR	0
Local Lists of Hazardous waste / Contaminated Sites								
US HIST CDL	0.001		0	NR	NR	NR	NR	0
US CDL	0.001		0	NR	NR	NR	NR	0
Local Land Records								
LIENS 2	0.001		0	NR	NR	NR	NR	0
Records of Emergency Release Reports								
HMIRS	0.001		0	NR	NR	NR	NR	0
VA SPILLS	0.001		2	NR	NR	NR	NR	2
VA SPILLS 90	0.001		0	NR	NR	NR	NR	0

MAP FINDINGS SUMMARY

Database	Search Distance (Miles)	Target Property	< 1/8	1/8 - 1/4	1/4 - 1/2	1/2 - 1	> 1	Total Plotted
MD SPILLS 90	0.001		0	NR	NR	NR	NR	0
Other Ascertainable Records								
RCRA NonGen / NLR	0.250		2	0	NR	NR	NR	2
FUDS	1.000		0	0	0	0	NR	0
DOD	1.000		0	0	0	0	NR	0
SCRD DRYCLEANERS	0.500		0	0	0	NR	NR	0
US FIN ASSUR	0.001		0	NR	NR	NR	NR	0
EPA WATCH LIST	0.001		0	NR	NR	NR	NR	0
2020 COR ACTION	0.250		0	0	NR	NR	NR	0
TSCA	0.001		0	NR	NR	NR	NR	0
TRIS	0.001		0	NR	NR	NR	NR	0
SSTS	0.001		0	NR	NR	NR	NR	0
ROD	1.000		0	0	0	0	NR	0
RMP	0.001		0	NR	NR	NR	NR	0
RAATS	0.001		0	NR	NR	NR	NR	0
PRP	0.001		0	NR	NR	NR	NR	0
PADS	0.001		0	NR	NR	NR	NR	0
ICIS	0.001		0	NR	NR	NR	NR	0
FTTS	0.001		0	NR	NR	NR	NR	0
MLTS	0.001		0	NR	NR	NR	NR	0
COAL ASH DOE	0.001		0	NR	NR	NR	NR	0
COAL ASH EPA	0.500		0	0	0	NR	NR	0
PCB TRANSFORMER	0.001		0	NR	NR	NR	NR	0
RADINFO	0.001		0	NR	NR	NR	NR	0
HIST FTTS	0.001		0	NR	NR	NR	NR	0
DOT OPS	0.001		0	NR	NR	NR	NR	0
CONSENT	1.000		0	0	0	0	NR	0
INDIAN RESERV	1.000		0	0	0	0	NR	0
FUSRAP	1.000		0	0	0	0	NR	0
UMTRA	0.500		0	0	0	NR	NR	0
LEAD SMELTERS	0.001		0	NR	NR	NR	NR	0
US AIRS	0.001		0	NR	NR	NR	NR	0
US MINES	0.250		0	0	NR	NR	NR	0
ABANDONED MINES	0.250		0	0	NR	NR	NR	0
FINDS	0.001		0	NR	NR	NR	NR	0
UXO	1.000		0	0	0	0	NR	0
ECHO	0.001		0	NR	NR	NR	NR	0
DOCKET HWC	0.001		0	NR	NR	NR	NR	0
FUELS PROGRAM	0.250		0	0	NR	NR	NR	0
VA AIRS	0.001		0	NR	NR	NR	NR	0
MD AIRS	0.001		0	NR	NR	NR	NR	0
VA NPDES	0.001		0	NR	NR	NR	NR	0
VA COAL ASH	0.500		0	0	0	NR	NR	0
MD COAL ASH	0.500		0	0	0	NR	NR	0
VA DRYCLEANERS	0.250		0	0	NR	NR	NR	0
MD DRYCLEANERS	0.250		0	0	NR	NR	NR	0
VA ENF	0.001		0	NR	NR	NR	NR	0
VA Financial Assurance	0.001		0	NR	NR	NR	NR	0
MD Financial Assurance	0.001		0	NR	NR	NR	NR	0
MD MANIFEST	0.250		0	0	NR	NR	NR	0

MAP FINDINGS SUMMARY

Database	Search Distance (Miles)	Target Property	< 1/8	1/8 - 1/4	1/4 - 1/2	1/2 - 1	> 1	Total Plotted
MD NPDES	0.001		0	NR	NR	NR	NR	0
VA TIER 2	0.001		0	NR	NR	NR	NR	0
VA UIC	0.001		0	NR	NR	NR	NR	0
MD UIC	0.001		0	NR	NR	NR	NR	0
MINES MRDS	0.001		0	NR	NR	NR	NR	0
EDR HIGH RISK HISTORICAL RECORDS								
EDR Exclusive Records								
EDR MGP	1.000		0	0	0	0	NR	0
EDR Hist Auto	0.125		1	NR	NR	NR	NR	1
EDR Hist Cleaner	0.125		0	NR	NR	NR	NR	0
EDR RECOVERED GOVERNMENT ARCHIVES								
Exclusive Recovered Govt. Archives								
VA RGA LF	0.001		0	NR	NR	NR	NR	0
MD RGA LF	0.001		0	NR	NR	NR	NR	0
VA RGA LUST	0.001		1	NR	NR	NR	NR	1
MD RGA LUST	0.001		0	NR	NR	NR	NR	0
- Totals --		0	18	6	10	0	0	34

NOTES:

TP = Target Property

NR = Not Requested at this Search Distance

Sites may be listed in more than one database

A1 **F STREET PUMP STATION** **VA SPILLS** **S109602126**
1400 BELLE HAVEN ROAD **N/A**
< 1/8 **ALEXANDRIA, VA 22307**
1 ft.

Site 1 of 7 in cluster A

Relative:
Higher

Actual:
4 ft.

SPILLS:

Name:	Not reported
Address:	1400 BELLE HAVEN ROAD
City,State,Zip:	ALEXANDRIA, VA 22307
City,State,Zip:	ALEXANDRIA, VA 22307
Fips City/County:	059/Fairfax County
Status:	Closed
Reference Id:	284843
IR Number:	2009-N-0534
Associated IR:	Not reported
Incident Date:	03/12/2009
Call Received Date:	03/12/2009
Closure Comments:	See Site Comments for details
Threat To:	Not reported
Terrorism (Y/N):	NO
Characterize Incident:	Not reported
Incident Type:	SSO(Water)
Incident Subtype:	SSO
Materials:	Sewage
Effect To Receptor:	Not reported
Water Body:	Not reported
Low Quantity To Water:	Not reported
High Quantity To Water:	Not reported
Quantity Units:	Not reported
Other Receptors:	Not reported
RP Company:	Not reported
RP Name:	Not reported
Property Owner:	Not reported
Property Company:	Fairfax County Wastewater Collection Division
Duration Of Event (Hrs):	Not reported
Impacts:	Not reported
Other Impacts:	Not reported
Steps Taken:	Not reported
Steps Taken Description:	Not reported
System Components:	Not reported
Other System Components:	Not reported
Cause Of Event:	Not reported
Corrective Action Taken:	Not reported
Weather Status:	No
Precipitation (Wet):	Not reported
Discharge Type:	Not reported
Discharge Volume:	Not reported
Unknown Discharge (Y/N):	NO
Site Name:	F STREET PUMP STATION
Closure Date:	03/17/2009
Orig. Call Incident Description:	Pressure in force main blew out the inspection plate during the standdard inspection for possible rags in pump causing flooding of dry well (F Street pump station basement). Pump station was put off line.
Original Call Material Description:	sewage (Qty=12,000)
Original Call Location Description:	F Street Pump Station-1400 Belle Haven Road-Alexandria-VA-22307-Fairfax County
Incident Ongoing at time of Call:	No
Agencies Notified (Y/N):	NO

F STREET PUMP STATION (Continued) **S109602126**

Other Agencies:	Not reported
Permitted (Y/N):	No
Call Reported By Company Name:	Joseph Bailey
Call Property Owner Company Name:	Fairfax County Wastewater Collection Division
Call Property Owner Name:	Not reported
Site Summary:	Not reported

SPILLS NO:

Region:	NO
Id:	Not reported
Incident Summary:	Not reported
Date In:	3/12/2009
Date Closed:	3/17/2009
Pollution Type:	Not reported
Responsible Party:	Not reported
Facility Status:	**Not reported**
Owner:	Not reported
Facility Contact:	Joseph Bailey
Facility Permitted:	-1
Facility Telephone:	7032502003
Time In:	10:30:00 AM
Reported By Name:	Joseph Bailey
Reported By Telephone:	7032502003
Reported By Affiliation/Addr:	Wastewater Collections Div
Incident Response IR #:	2009-N-0534
Responsible Party Address:	Not reported
Responsible Party City:	Not reported
Responsible Party State:	Not reported
Responsible Party Zip:	Not reported
Responsible Party Contact:	Not reported
Responsible Party Telephone:	Not reported
Owner Name:	Fairfax Co Wastewater Collections
Owner Address:	6000 Freds Oak Rd
Owner City:	Burke
Owner State:	VA
Owner Zip:	22015
Owner Contact:	Not reported
Owner Telephone:	7032502003
Incident Date:	3/12/2009
Incident Time:	10:30:00 AM
Petroleum:	0
Solid Waste:	0
Hazardous Waste:	0
Water:	0
Air:	0
Sewage:	-1
Fish Kill:	0
Threat Wetlands:	0
Wetlands:	0
Material Released:	sewage
Possible Receptors:	Not reported
Quantity Released:	12,000
Unit Released:	gallons
Quantity In Water:	None
Receiving Waters:	Not reported
River Basin:	1A Potomac
Inspection Date:	Not reported

F STREET PUMP STATION (Continued) **S109602126**

Call Date:	Not reported
Inspector:	Not reported
Response Due:	Not reported
Response Received Date:	Not reported
Visit Needed:	0
Open:	0
Air Referral Date:	Not reported
Air Reg/ Permit Number:	Not reported
Waste Referral Date:	Not reported
Epa Id Or Permit Number:	VA0025160
Water Referral Date:	Not reported
Water Permit Number:	Not reported
Remediation Referral Date:	Not reported
Remediation Pc Number:	Not reported
Enforcement Referral Date:	Not reported
Nov Number:	Not reported
Pc Number:	Not reported
Receive By:	Not reported
Case Officer:	Not reported
Case Type:	Not reported
Street Address:	Not reported
Polllutant:	Not reported
Impact:	Not reported
Spill Time:	Not reported
Spill Date:	Not reported
Spill Volume:	Not reported
Measure:	Not reported
Volume In Water:	Not reported
Stream Name:	Not reported
Investigation Date:	Not reported
Closure Date:	Not reported
Lab Results:	Not reported
Target Date:	Not reported
Prep Number:	Not reported
Report Date:	Not reported
Report Time:	Not reported
Pollutant Scr:	Not reported
Volume:	Not reported
Volume Esc:	Not reported
Future Recommendations:	Not reported
Stream Code:	Not reported
Visit Date:	Not reported
Lab Date:	Not reported
File Close Date:	Not reported
Prep Copy:	Not reported
City:	Not reported
Incident Summary:	Pressure in force main blew out the inspection plate during the standdard inspection for possible rags in pump causing flooding of dry well (F Street pump station basement). Pump station was put off line.
Reported:	Not reported
Results:	Not reported
Inspection Comments:	Three tank trucks were used to pump * haul sewage. To avoid wet-well overflow, a decision was made to temporarily pump sewer from dry wall to nearby ditch so inspection plate could be reattached at volute. Repairs were made; most of overflow in ditch was pumped up to thee tank trucks, spray washed & lime spread. A portion of overflow went into nearby folf

F STREET PUMP STATION (Continued) **S109602126**

course. Complete cleaning & restoration of area was scheduled on 3/13/09.

Remarks: Not reported

SPILLS:

Name:	Not reported
Address:	1400 BELLE HAVEN ROAD
City,State,Zip:	ALEXANDRIA, VA 22307
City,State,Zip:	ALEXANDRIA, VA 22307
Fips City/County:	059/Fairfax County
Status:	Closed
Reference Id:	284843
IR Number:	2009-N-0534
Associated IR:	Not reported
Incident Date:	03/12/2009
Call Received Date:	03/12/2009
Closure Comments:	See Site Comments for details
Threat To:	Not reported
Terrorism (Y/N):	NO
Characterize Incident:	Not reported
Incident Type:	SSO(Water)
Incident Subtype:	SSO
Materials:	Sewage
Effect To Receptor:	Not reported
Water Body:	Not reported
Low Quantity To Water:	Not reported
High Quantity To Water:	Not reported
Quantity Units:	Not reported
Other Receptors:	Not reported
RP Company:	Not reported
RP Name:	Not reported
Property Owner:	Not reported
Property Company:	Fairfax County Wastewater Collection Division
Duration Of Event (Hrs):	Not reported
Impacts:	Not reported
Other Impacts:	Not reported
Steps Taken:	Not reported
Steps Taken Description:	Not reported
System Components:	Not reported
Other System Components:	Not reported
Cause Of Event:	Not reported
Corrective Action Taken:	Not reported
Weather Status:	No
Precipitation (Wet):	Not reported
Discharge Type:	Not reported
Discharge Volume:	Not reported
Unknown Discharge (Y/N):	NO
Site Name:	F STREET PUMP STATION
Closure Date:	03/17/2009
Orig. Call Incident Description:	Pressure in force main blew out the inspection plate during the standdard inspection for possible rags in pump causing flooding of dry well (F Street pump station basement). Pump station was put off line.
Original Call Material Description:	sewage (Qty=12,000)
Original Call Location Description:	F Street Pump Station-1400 Belle Haven Road-Alexandria-VA-22307-Fairfax County
Incident Ongoing at time of Call:	No
Agencies Notified (Y/N):	NO

F STREET PUMP STATION (Continued) **S109602126**

Other Agencies:	Not reported
Permitted (Y/N):	No
Call Reported By Company Name:	Joseph Bailey
Call Property Owner Company Name:	Fairfax County Wastewater Collection Division
Call Property Owner Name:	Not reported
Site Summary:	Not reported

SPILLS NO:

Region:	NO
Id:	Not reported
Incident Summary:	Not reported
Date In:	3/12/2009
Date Closed:	3/17/2009
Pollution Type:	Not reported
Responsible Party:	Not reported
Facility Status:	**Not reported**
Owner:	Not reported
Facility Contact:	Joseph Bailey
Facility Permitted:	-1
Facility Telephone:	7032502003
Time In:	10:30:00 AM
Reported By Name:	Joseph Bailey
Reported By Telephone:	7032502003
Reported By Affiliation/Addr:	Wastewater Collections Div
Incident Response IR #:	2009-N-0534
Responsible Party Address:	Not reported
Responsible Party City:	Not reported
Responsible Party State:	Not reported
Responsible Party Zip:	Not reported
Responsible Party Contact:	Not reported
Responsible Party Telephone:	Not reported
Owner Name:	Fairfax Co Wastewater Collections
Owner Address:	6000 Freds Oak Rd
Owner City:	Burke
Owner State:	VA
Owner Zip:	22015
Owner Contact:	Not reported
Owner Telephone:	7032502003
Incident Date:	3/12/2009
Incident Time:	10:30:00 AM
Petroleum:	0
Solid Waste:	0
Hazardous Waste:	0
Water:	0
Air:	0
Sewage:	-1
Fish Kill:	0
Threat Wetlands:	0
Wetlands:	0
Material Released:	sewage
Possible Receptors:	Not reported
Quantity Released:	12,000
Unit Released:	gallons
Quantity In Water:	None
Receiving Waters:	Not reported
River Basin:	1A Potomac
Inspection Date:	Not reported

F STREET PUMP STATION (Continued) **S109602126**

Call Date:	Not reported
Inspector:	Not reported
Response Due:	Not reported
Response Received Date:	Not reported
Visit Needed:	0
Open:	0
Air Referral Date:	Not reported
Air Reg/ Permit Number:	Not reported
Waste Referral Date:	Not reported
Epa Id Or Permit Number:	VA0025160
Water Referral Date:	Not reported
Water Permit Number:	Not reported
Remediation Referral Date:	Not reported
Remediation Pc Number:	Not reported
Enforcement Referral Date:	Not reported
Nov Number:	Not reported
Pc Number:	Not reported
Receive By:	Not reported
Case Officer:	Not reported
Case Type:	Not reported
Street Address:	Not reported
Polllutant:	Not reported
Impact:	Not reported
Spill Time:	Not reported
Spill Date:	Not reported
Spill Volume:	Not reported
Measure:	Not reported
Volume In Water:	Not reported
Stream Name:	Not reported
Investigation Date:	Not reported
Closure Date:	Not reported
Lab Results:	Not reported
Target Date:	Not reported
Prep Number:	Not reported
Report Date:	Not reported
Report Time:	Not reported
Pollutant Scr:	Not reported
Volume:	Not reported
Volume Esc:	Not reported
Future Recommendations:	Not reported
Stream Code:	Not reported
Visit Date:	Not reported
Lab Date:	Not reported
File Close Date:	Not reported
Prep Copy:	Not reported
City:	Not reported
Incident Summary:	Pressure in force main blew out the inspection plate during the standdard inspection for possible rags in pump causing flooding of dry well (F Street pump station basement). Pump station was put off line.
Reported:	Not reported
Results:	Not reported
Inspection Comments:	Three tank trucks were used to pump * haul sewage. To avoid wet-well overflow, a decision was made to temporarily pump sewer from dry wall to nearby ditch so inspection plate could be reattached at volute. Repairs were made; most of overflow in ditch was pumped up to thee tank trucks, spray washed & lime spread. A portion of overflow went into nearby folf

F STREET PUMP STATION (Continued) **S109602126**

course. Complete cleaning & restoration of area was scheduled on 3/13/09.

Remarks: Not reported

A2 **F STREET PUMP STATION** **VA SPILLS** **S108326683**
1400 BELLEHAVEN RD **N/A**
< 1/8 **ALEXANDRIA, VA**
1 ft.

Site 2 of 7 in cluster A

Relative: **Higher**

Actual: **4 ft.**

SPILLS:

Name:	Not reported
Address:	1400 BELLEHAVEN RD
City,State,Zip:	ALEXANDRIA, VA
City,State,Zip:	ALEXANDRIA, VA
Fips City/County:	059/Fairfax County
Status:	Closed
Reference Id:	261366
IR Number:	2006-N-0579
Associated IR:	Not reported
Incident Date:	01/25/2006
Call Received Date:	01/26/2006
Closure Comments:	See Site Comments for details
Threat To:	Not reported
Terrorism (Y/N):	NO
Characterize Incident:	Not reported
Incident Type:	SSO(Water)
Incident Subtype:	SSO
Materials:	Sewage
Effect To Receptor:	Not reported
Water Body:	Not reported
Low Quantity To Water:	Not reported
High Quantity To Water:	Not reported
Quantity Units:	Not reported
Other Receptors:	Land, Storm Sewer
RP Company:	Pump Station Contractor
RP Name:	Not reported
Property Owner:	Not reported
Property Company:	Not reported
Duration Of Event (Hrs):	Not reported
Impacts:	Not reported
Other Impacts:	Not reported
Steps Taken:	Not reported
Steps Taken Description:	Not reported
System Components:	Not reported
Other System Components:	Not reported
Cause Of Event:	Not reported
Corrective Action Taken:	Not reported
Weather Status:	No
Precipitation (Wet):	Not reported
Discharge Type:	Not reported
Discharge Volume:	Not reported
Unknown Discharge (Y/N):	NO
Site Name:	F STREET PUMP STATION
Closure Date:	01/31/2006
Orig. Call Incident Description:	SSO-Contractor adjusting pumps, telemetry rec'd an alarm dissmissing alarm as it was thought the repair tech was aware of situation. Dispatched crews 3 hrs later & found surcharged manhole.

F STREET PUMP STATION (Continued) **S108326683**

Original Call Material Description:	sewage (Qty=2000)
Original Call Location Description:	F Street Pump Station-1400 Bellehaven Rd-Alexandria-VA--Fairfax County
Incident Ongoing at time of Call:	No
Agencies Notified (Y/N):	NO
Other Agencies:	Not reported
Permitted (Y/N):	No
Call Reported By Company Name:	Tom McFadden
Call Property Owner Company Name:	Not reported
Call Property Owner Name:	Not reported
Site Summary:	Not reported

SPILLS NO:

Region:	NO
Id:	Not reported
Incident Summary:	Not reported
Date In:	1/26/2006
Date Closed:	1/31/2006
Pollution Type:	Not reported
Responsible Party:	Pump Station Contractor
Facility Status:	**Not reported**
Owner:	Not reported
Facility Contact:	Not reported
Facility Permitted:	-1
Facility Telephone:	Not reported
Time In:	1:26:00 PM
Reported By Name:	Tom McFadden
Reported By Telephone:	Not reported
Reported By Affiliation/Addr:	Fairfax Co Wasterwater
Incident Response IR #:	2006-N-0579
Responsible Party Address:	Not reported
Responsible Party City:	Not reported
Responsible Party State:	Not reported
Responsible Party Zip:	Not reported
Responsible Party Contact:	Not reported
Responsible Party Telephone:	Not reported
Owner Name:	Not reported
Owner Address:	Not reported
Owner City:	Not reported
Owner State:	Not reported
Owner Zip:	Not reported
Owner Contact:	Not reported
Owner Telephone:	Not reported
Incident Date:	1/25/2006
Incident Time:	3:20:00 PM
Petroleum:	0
Solid Waste:	0
Hazardous Waste:	0
Water:	0
Air:	0
Sewage:	-1
Fish Kill:	0
Threat Wetlands:	0
Wetlands:	0
Material Released:	sewage
Possible Receptors:	land, storm sewer
Quantity Released:	2000
Unit Released:	gallons

F STREET PUMP STATION (Continued) **S108326683**

Quantity In Water:	Not reported
Receiving Waters:	Not reported
River Basin:	Not reported
Inspection Date:	Not reported
Call Date:	Not reported
Inspector:	Not reported
Response Due:	Not reported
Response Received Date:	1/31/2006
Visit Needed:	0
Open:	0
Air Referral Date:	Not reported
Air Reg/ Permit Number:	Not reported
Waste Referral Date:	Not reported
Epa Id Or Permit Number:	Not reported
Water Referral Date:	1/26/2006
Water Permit Number:	VA0025160
Remediation Referral Date:	Not reported
Remediation Pc Number:	Not reported
Enforcement Referral Date:	Not reported
Nov Number:	Not reported
Pc Number:	Not reported
Receive By:	Not reported
Case Officer:	Not reported
Case Type:	Not reported
Street Address:	Not reported
Polllutant:	Not reported
Impact:	Not reported
Spill Time:	Not reported
Spill Date:	Not reported
Spill Volume:	Not reported
Measure:	Not reported
Volume In Water:	Not reported
Stream Name:	Not reported
Investigation Date:	Not reported
Closure Date:	Not reported
Lab Results:	Not reported
Target Date:	Not reported
Prep Number:	Not reported
Report Date:	Not reported
Report Time:	Not reported
Pollutant Scr:	Not reported
Volume:	Not reported
Volume Esc:	Not reported
Future Recommendations:	Not reported
Stream Code:	Not reported
Visit Date:	Not reported
Lab Date:	Not reported
File Close Date:	Not reported
Prep Copy:	Not reported
City:	Not reported
Incident Summary:	SSO-Contractor adjusting pumps, telemetry rec'd an alarm dissmissing alarm as it was thought the repair tech was aware of situation. Dispatched crews 3 hrs later & found surcharged manhole.
Reported:	Not reported
Results:	Not reported
Inspection Comments:	Not reported
Remarks:	Not reported

F STREET PUMP STATION (Continued) **S108326683**

SPILLS:

Name:	Not reported
Address:	1400 BELLEHAVEN RD
City,State,Zip:	ALEXANDRIA, VA
City,State,Zip:	ALEXANDRIA, VA
Fips City/County:	059/Fairfax County
Status:	Closed
Reference Id:	261366
IR Number:	2006-N-0579
Associated IR:	Not reported
Incident Date:	01/25/2006
Call Received Date:	01/26/2006
Closure Comments:	See Site Comments for details
Threat To:	Not reported
Terrorism (Y/N):	NO
Characterize Incident:	Not reported
Incident Type:	SSO(Water)
Incident Subtype:	SSO
Materials:	Sewage
Effect To Receptor:	Not reported
Water Body:	Not reported
Low Quantity To Water:	Not reported
High Quantity To Water:	Not reported
Quantity Units:	Not reported
Other Receptors:	Land, Storm Sewer
RP Company:	Pump Station Contractor
RP Name:	Not reported
Property Owner:	Not reported
Property Company:	Not reported
Duration Of Event (Hrs):	Not reported
Impacts:	Not reported
Other Impacts:	Not reported
Steps Taken:	Not reported
Steps Taken Description:	Not reported
System Components:	Not reported
Other System Components:	Not reported
Cause Of Event:	Not reported
Corrective Action Taken:	Not reported
Weather Status:	No
Precipitation (Wet):	Not reported
Discharge Type:	Not reported
Discharge Volume:	Not reported
Unknown Discharge (Y/N):	NO
Site Name:	F STREET PUMP STATION
Closure Date:	01/31/2006
Orig. Call Incident Description:	SSO-Contractor adjusting pumps, telemetry rec'd an alarm dissmissing alarm as it was thought the repair tech was aware of situation. Dispatched crews 3 hrs later & found surcharged manhole.
Original Call Material Description:	sewage (Qty=2000)
Original Call Location Description:	F Street Pump Station-1400 Bellehaven Rd-Alexandria-VA--Fairfax County
Incident Ongoing at time of Call:	No
Agencies Notified (Y/N):	NO
Other Agencies:	Not reported
Permitted (Y/N):	No
Call Reported By Company Name:	Tom McFadden
Call Property Owner Company Name:	Not reported
Call Property Owner Name:	Not reported

F STREET PUMP STATION (Continued) **S108326683**

Site Summary: Not reported

SPILLS NO:

Region:	NO
Id:	Not reported
Incident Summary:	Not reported
Date In:	1/26/2006
Date Closed:	1/31/2006
Pollution Type:	Not reported
Responsible Party:	Pump Station Contractor
Facility Status:	**Not reported**
Owner:	Not reported
Facility Contact:	Not reported
Facility Permitted:	-1
Facility Telephone:	Not reported
Time In:	1:26:00 PM
Reported By Name:	Tom McFadden
Reported By Telephone:	Not reported
Reported By Affiliation/Addr:	Fairfax Co Wasterwater
Incident Response IR #:	2006-N-0579
Responsible Party Address:	Not reported
Responsible Party City:	Not reported
Responsible Party State:	Not reported
Responsible Party Zip:	Not reported
Responsible Party Contact:	Not reported
Responsible Party Telephone:	Not reported
Owner Name:	Not reported
Owner Address:	Not reported
Owner City:	Not reported
Owner State:	Not reported
Owner Zip:	Not reported
Owner Contact:	Not reported
Owner Telephone:	Not reported
Incident Date:	1/25/2006
Incident Time:	3:20:00 PM
Petroleum:	0
Solid Waste:	0
Hazardous Waste:	0
Water:	0
Air:	0
Sewage:	-1
Fish Kill:	0
Threat Wetlands:	0
Wetlands:	0
Material Released:	sewage
Possible Receptors:	land, storm sewer
Quantity Released:	2000
Unit Released:	gallons
Quantity In Water:	Not reported
Receiving Waters:	Not reported
River Basin:	Not reported
Inspection Date:	Not reported
Call Date:	Not reported
Inspector:	Not reported
Response Due:	Not reported
Response Received Date:	1/31/2006
Visit Needed:	0

F STREET PUMP STATION (Continued) **S108326683**

Open:	0
Air Referral Date:	Not reported
Air Reg/ Permit Number:	Not reported
Waste Referral Date:	Not reported
Epa Id Or Permit Number:	Not reported
Water Referral Date:	1/26/2006
Water Permit Number:	VA0025160
Remediation Referral Date:	Not reported
Remediation Pc Number:	Not reported
Enforcement Referral Date:	Not reported
Nov Number:	Not reported
Pc Number:	Not reported
Receive By:	Not reported
Case Officer:	Not reported
Case Type:	Not reported
Street Address:	Not reported
Polllutant:	Not reported
Impact:	Not reported
Spill Time:	Not reported
Spill Date:	Not reported
Spill Volume:	Not reported
Measure:	Not reported
Volume In Water:	Not reported
Stream Name:	Not reported
Investigation Date:	Not reported
Closure Date:	Not reported
Lab Results:	Not reported
Target Date:	Not reported
Prep Number:	Not reported
Report Date:	Not reported
Report Time:	Not reported
Pollutant Scr:	Not reported
Volume:	Not reported
Volume Esc:	Not reported
Future Recommendations:	Not reported
Stream Code:	Not reported
Visit Date:	Not reported
Lab Date:	Not reported
File Close Date:	Not reported
Prep Copy:	Not reported
City:	Not reported
Incident Summary:	SSO-Contractor adjusting pumps, telemetry rec'd an alarm dissmissing alarm as it was thought the repair tech was aware of situation. Dispatched crews 3 hrs later & found surcharged manhole.
Reported:	Not reported
Results:	Not reported
Inspection Comments:	Not reported
Remarks:	Not reported

A3 **FAIRFAX DPWES "F" STREET PUMP STATION** **VA LUST** **S104407576**
1497 BELLE HAVEN ROAD **N/A**
< 1/8 **FAIRFAX, VA 22307**
1 ft.

Site 3 of 7 in cluster A

Relative:
Higher

Actual:
5 ft.

LUST REG NO:

Region:	NO
Facility ID:	3000951
Status:	**Closed**
Tank Size:	1,000
Product:	diesel fuel
Release Date:	01/21/2000
Closed Date:	6/8/2000
Case Type:	Article 9
Case Officer:	Randy Chapman
Pollution Complaint #:	00-3232
Permit Number:	Not reported
Priority:	Not reported

A4 **F STREET PUMPING STATION** **VA UST** **U003698557**
1497 BELLE HAVEN BLVD **VA AST** **N/A**
< 1/8 **ALEXANDRIA, VA 22307**
1 ft.

Site 4 of 7 in cluster A

Relative:
Higher

Actual:
5 ft.

Facility:

Name:	F STREET PUMPING STATION
Address:	1497 BELLE HAVEN BLVD
City,State,Zip:	ALEXANDRIA, VA 22307
Facility Id:	3000951
Facility Type:	LOCAL
CEDS Facility ID:	200000078420

Owner:

Owner Id:	28407
Owner Name:	Fairfax County Public Works & Env Svcs
Owner Address:	6000 Freds Oak Road
Owner Address2:	Not reported
Owner City, State, Zip:	Burke, VA 22015
Owner Type:	LOCAL
Number of Active AST:	1
Number of Active UST:	0
Number of Inactive AST:	0
Number of Inactive UST:	1

UST:

Facility ID:	3000951
Federally Regulated:	Yes
Tank Number:	R1
Tank Capacity:	1000
Tank Contents:	DIESEL
Tank Status:	**REM FROM GRD**
Tank Type:	UST

Tank Material:

Install Date:	3/13/1971
Tank Materials: Bare Steel	Yes
Tank Materials: Cath Protect Steel	No

F STREET PUMPING STATION (Continued) **U003698557**

Tank Materials: Epoxy Steel	No
Tank Materials: Fiberglass	No
Tank Materials: Concrete	No
Tank Materials: Composite	No
Tank Materials: Double Walled	No
Tank Materials: Lined Interior	No
Tank Materials: Excav Liner	No
Tank Materials: Insulated Tank Jacket	No
Tank Materials: Repaired	No
Tank Materials: Unknown	No
Tank Materials: Other	No
Tank Materials: Other Note	Not reported

Release Detection:

Tank Release Detection: Leak Deferred	No
Tank Release Detection: Manual Gauge	No
Tank Release Detection: Auto Gauge	No
Tank Release Detection:Tank Tightness	No
Tank Release Detection: Vapor Monitor	No
Tank Release Detection: Inventory	No
Tank Release Detection: Stat Invent Recon	No
Tank Release Detection: Spill Install	No
Tank Release Detection: Overfill Install	No
Tank Release Detection: Groundwater	No
Tank Release Detection: Int Sec Containment	No
Tank Release Detection: Int Double Walled	No
Tank Release Detection: Other Method	No
Tank Release Detection: Other Note	Not reported
Pipe Release Detection: Leak Deferred	Not reported
Pipe Release Detection: Autoleak	Not reported
Pipe Release Detection: Line Tightness	No
Pipe Release Detection: Stat Invent Recon	No
Pipe Release Detection: Groundwater	No
Pipe Release Detection: Int Sec Containment	No
Pipe Release Det: Interior Double Walled	No
Pipe Release Detection: Other Method	No
Pipe Release Detection: Other Note	Not reported

Pipe Type:	UNKNOWN
Pipe Materials: Bare Steel	Yes
Pipe Materials: Galvanized Steel	No
Pipe Materials: Copper	No
Pipe Materials: Fiberglass	No
Pipe Materials: Cath Protect	No
Pipe Materials: Double Walled	No
Pipe Materials: Sec Containment	No
Pipe Materials: Repaired	No
Pipe Materials: Unknown	No
Pipe Materials: Other	No
Pipe Materials: Other Note	Not reported

AST:

Facility ID:	3000951
Facility Type:	LOCAL
CEDS Facility ID:	200000078420

F STREET PUMPING STATION (Continued) **U003698557**

Tank Info:

Owner:

Owner Id:	28407
Owner Name:	Fairfax County Public Works & Env Svcs
Owner Address:	6000 Freds Oak Road
Owner Address2:	Not reported
Owner City/State/Zip:	Burke, VA 22015
Owner Type:	LOCAL
Number of Active AST:	1
Number of Active UST:	0
Number of Inactive AST:	0
Number of Inactive UST:	1
Fed Regulated:	No
Tank Number:	731538
Tank Type:	AST
Tank Capacity:	1000
Tank Contents:	DIESEL
Tank Status:	CURR IN USE

Tank Containment:

Install Date:	4/26/1999
Containment: Curbing	No
Containment: Weirs	No
Containment: Sorbent	No
Containment: Culvert	No
Containment: Diversion	No
Containment: Retention	No
Containment: Dike	No
Containment: Unknown	No
Containment: Other	Yes
Containment: Other Note	Double Walled

Release Detection:

Release Detection: Ground Water	No
Release Detection: Visual	No
Release Detection: Vapor	No
Release Detection: Interstitial	Yes
Release Detection: None	No
Release Detection: Other	No
Release Detection: Other Note	Not reported
Release Prevention: Double Bottom	Yes
Release Prevention: Double Walled	No
Release Prevention: Lined Interior	Not reported
Release Prevention: Poly Jacket	No
Release Prevention: Exc Liner	No
Release Prevention: None	No
Release Prevention: Unknown	No
Release Prevention: Other	No
Release Prevention: Other Note	Not reported
Tank Foundation: Steel	No
Tank Foundation: Earthen	No
Tank Foundation: Concrete Imp	Yes
Tank Foundation: Unknown	No
Tank Foundation: Other	No

F STREET PUMPING STATION (Continued) **U003698557**

Tank Foundation: Other Note	Not reported
Tank Roof: Float	No
Tank Roof: Cone	No
Tank Roof: Breather	Not reported
Tank Roof: Dbldeck	Not reported
Tank Roof: Pontoon	Not reported
Tank Roof: Balloon	Not reported
Tank Roof: Lifter	Not reported
Tank Roof: Pan	Not reported
Tank Roof: Other	Yes
Tank Roof: Other Note	Double Walled

Tank Material:

Tank Materials: Bare Steel	No
Tank Materials: Concrete	No
Tank Materials: Insulated Tank Jacket	No
Tank Materials: Unknown	No
Tank Materials: Other	No
Tank Materials: Other Note	Not reported
Tank Type Cathodic/CP:	N
Tank Type Single Wall:	N
Tank Type Double Wall:	N
Tank Type Lined Interior:	N
Tank Type Double Bottom:	N
Tank Type Potable/Skid:	N
Tank Type Shop Fabricated/Built:	N
Tank Type Vaulted Below Grade:	N
Tank Type Vertical:	N
Tank Type Horizontal:	N
Tank Type Unknown:	N
Tank Type Other:	N
Tank Type Other Specify:	N

A5 **FAIRFAX DPWES F STREET PUMPING STATION** **VA LTANKS** **S104895899**
1497 BELLE HAVEN BLVD **N/A**
< 1/8 **ALEXANDRIA, VA 22307**
1 ft.

Site 5 of 7 in cluster A

Relative:
Higher

Actual:
5 ft.

LTANKS:

Name:	FAIRFAX DPWES F STREET PUMPING STATION
Address:	1497 BELLE HAVEN BLVD
City,State,Zip:	ALEXANDRIA, VA 22307
City,State,Zip:	ALEXANDRIA, VA 22307
Region:	NRO
CEDS Facility Id:	200000078420
Case Status:	**Closed**
Pollution Complaint #:	20003232
Reported:	01/21/2000
Case Closed Date:	06/08/2000
Program:	RP Lead
Federally Regulated UST (Y/N):	Y
Regulated Petroleum UST (1):	Y
Excluded UST (1):	N
Deferred UST (1):	N

FAIRFAX DPWES F STREET PUMPING STATION (Continued) **S104895899**

Partially Deferred UST (1):	N
Exempt 1 UST (2):	N
Exempt 2 Heating Oil UST (2):	N
Small Heating Oil AST (2):	N
Regulated AST (3):	N
Unregulated AST (3):	N
Other Y/N:	N
Unknown Y/N:	N
Other Description:	Not reported
Heating Oil Category:	Not reported

A6 **FAIRFAX DPWES "F" STREET PUMP STATION** **VA RGA LUST** **S115964848**
< 1/8 **1497 BELLE HAVEN ROAD** **N/A**
1 ft. **ALEXANDRIA, VA**

Site 6 of 7 in cluster A

Relative: Higher
Actual: 5 ft.

RGA LUST:

2001 FAIRFAX DPWES "F" STREET PUMP STATION 1497 BELLE HAVEN ROAD

B7 **TEXACO #23-068-0029** **VA LUST** **S103772313**
NNW **1201 BELLE HAVEN ROAD** **N/A**
< 1/8 **FAIRFAX, VA 22307**
0.018 mi.
93 ft. **Site 1 of 5 in cluster B**

Relative: Higher
Actual: 4 ft.

LUST REG NO:

Region:	NO
Facility ID:	3019111
Status:	**Closed**
Tank Size:	0
Product:	Not reported
Release Date:	02/13/1995
Closed Date:	4/8/1996
Case Type:	Article 9
Case Officer:	Randy Chapman
Pollution Complaint #:	95-4188
Permit Number:	0
Priority:	3

B8 **TEXACO 230680029** **VA LTANKS** **S104897043**
NNW **1201 BELLE HAVEN RD** **N/A**
< 1/8 **ALEXANDRIA, VA**
0.018 mi.
93 ft. **Site 2 of 5 in cluster B**

Relative: Higher
Actual: 4 ft.

LTANKS:

Name:	TEXACO 230680029
Address:	1201 BELLE HAVEN RD
City,State,Zip:	ALEXANDRIA, VA
City,State,Zip:	ALEXANDRIA, VA
Region:	NRO
CEDS Facility Id:	200000193652
Case Status:	**Closed**
Pollution Complaint #:	19954188

TEXACO 230680029 (Continued) **S104897043**

Reported:	02/13/1995
Case Closed Date:	04/08/1996
Program:	RP Lead
Federally Regulated UST (Y/N):	Y
Regulated Petroleum UST (1):	Y
Excluded UST (1):	N
Deferred UST (1):	N
Partially Deferred UST (1):	N
Exempt 1 UST (2):	N
Exempt 2 Heating Oil UST (2):	N
Small Heating Oil AST (2):	N
Regulated AST (3):	N
Unregulated AST (3):	N
Other Y/N:	N
Unknown Y/N:	N
Other Description:	Not reported
Heating Oil Category:	Not reported

B9 **STAR ENTERPRISE** **RCRA NonGen / NLR** **1000448195**
NNW **1201 BELLE HAVEN RD** **FINDS** **VAD988172573**
< 1/8 **ALEXANDRIA, VA 22307** **ECHO**
0.018 mi.
93 ft. **Site 3 of 5 in cluster B**

Relative:
Higher

Actual:
4 ft.

RCRA NonGen / NLR:

Date form received by agency:	2010-12-30 00:00:00.0
Facility name:	STAR ENTERPRISE
Facility address:	1201 BELLE HAVEN RD ALEXANDRIA, VA 22307
EPA ID:	VAD988172573
Mailing address:	PO BOX 2099 HOUSTON, TX 77252-2099
Contact:	SONDRA BIENVENU
Contact address:	PO BOX 2099 HOUSTON, TX 77252-2099
Contact country:	US
Contact telephone:	713-241-2258
Contact email:	Not reported
EPA Region:	03
Classification:	Non-Generator
Description:	Handler: Non-Generators do not presently generate hazardous waste

Owner/Operator Summary:

Owner/operator name:	MOTIVA ENTERPRISES LLC
Owner/operator address:	PO BOX 4540 HOUSTON, TX 77210
Owner/operator country:	Not reported
Owner/operator telephone:	713-241-2258
Owner/operator email:	Not reported
Owner/operator fax:	Not reported
Owner/operator extension:	Not reported
Legal status:	Private
Owner/Operator Type:	Owner
Owner/Op start date:	Not reported
Owner/Op end date:	Not reported
Owner/operator name:	OPERNAME

STAR ENTERPRISE (Continued) **1000448195**

Owner/operator address: OPERSTREET
OPERCITY, AK 99999
Owner/operator country: Not reported
Owner/operator telephone: 215-555-1212
Owner/operator email: Not reported
Owner/operator fax: Not reported
Owner/operator extension: Not reported
Legal status: Private
Owner/Operator Type: Operator
Owner/Op start date: Not reported
Owner/Op end date: Not reported

Handler Activities Summary:
U.S. importer of hazardous waste: No
Mixed waste (haz. and radioactive): No
Recycler of hazardous waste: No
Transporter of hazardous waste: No
Treater, storer or disposer of HW: No
Underground injection activity: No
On-site burner exemption: No
Furnace exemption: No
Used oil fuel burner: No
Used oil processor: No
User oil refiner: No
Used oil fuel marketer to burner: No
Used oil Specification marketer: No
Used oil transfer facility: No
Used oil transporter: No

Historical Generators:
Date form received by agency: 2002-07-15 00:00:00.0
Site name: STAR ENTERPRISE
Classification: Not a generator, verified

Date form received by agency: 1990-07-05 00:00:00.0
Site name: STAR ENTERPRISE
Classification: Small Quantity Generator

Hazardous Waste Summary:

. Waste code: D001
. Waste name: IGNITABLE WASTE

. Waste code: D018
. Waste name: BENZENE

Violation Status: No violations found

FINDS:
Registry ID: 110006830590
Facility URL: http://ofmpub.epa.gov/enviro/fii_query_detail.disp_program_facility?p_registry_id=110006830590

Environmental Interest/Information System:
RCRAInfo is a national information system that supports the Resource Conservation and Recovery Act (RCRA) program through the tracking of events and activities related to facilities that generate, transport,

STAR ENTERPRISE (Continued) **1000448195**

and treat, store, or dispose of hazardous waste. RCRAInfo allows RCRA program staff to track the notification, permit, compliance, and corrective action activities required under RCRA.

~~Click this hyperlink~~ while viewing on your computer to access additional FINDS: detail in the EDR Site Report.

ECHO:

Envid:	1000448195
Registry ID:	110006830590
DFR URL:	http://echo.epa.gov/detailed-facility-report?fid=110006830590
Name:	STAR ENTERPRISE
Address:	1201 BELLE HAVEN RD
City,State,Zip:	ALEXANDRIA, VA 22307

B10 **BOULEVARD TEXACO** **EDR Hist Auto** **1020598571**
NNW **1201 BELLE HAVEN RD** **N/A**
< 1/8 **ALEXANDRIA, VA 22307**
0.018 mi.
93 ft. **Site 4 of 5 in cluster B**

Relative: EDR Hist Auto
Higher

Actual:
4 ft.

Year:	Name:	Type:
1970	BOULEVARD TEXACO SERVICE	Gasoline Service Stations
1971	BOULEVARD TEXACO SERVICE	Gasoline Service Stations
1972	BOULEVARD TEXACO SERVICE	Gasoline Service Stations
1973	BOULEVARD TEXACO SERVICE	Gasoline Service Stations
1974	BOULEVARD TEXACO	Gasoline Service Stations
1975	BOULEVARD TEXACO	Gasoline Service Stations
1976	BOULEVARD TEXACO INC	Gasoline Service Stations
1977	BOULEVARD TEXACO INC	Gasoline Service Stations
1980	SEALOCK JOHN AUTO SERVICE INC	Gasoline Service Stations
1982	SEALOCK JOHN AUTO SERVICE INC	Gasoline Service Stations
1986	BOULEVARD TEXACO	Gasoline Service Stations
1987	BOULEVARD TEXACO	Gasoline Service Stations
1988	BOULEVARD TEXACO	Gasoline Service Stations
1989	BOULEVARD TEXACO	Gasoline Service Stations
1990	BOULEVARD TEXACO	Gasoline Service Stations
1991	BOULEVARD TEXACO	Gasoline Service Stations
1992	BOULEVARD TEXACO	Gasoline Service Stations
1993	BOULEVARD TEXACO	Gasoline Service Stations
1994	BOULEVARD TEXACO	Gasoline Service Stations
1995	BOULEVARD TEXACO INC	Gasoline Service Stations
1998	BOULEVARD TEXACO INC	Gasoline Service Stations
1999	BOULEVARD TEXACO INC	Gasoline Service Stations
2000	BOULEVARD TEXACO INC	Gasoline Service Stations
2001	BOULEVARD TEXACO INC	Gasoline Service Stations
2002	BOULEVARD TEXACO INC	Gasoline Service Stations
2003	SHO INC	Gasoline Service Stations
2004	SHO INC	Gasoline Service Stations
2004	AQUIA TEXACO	Gasoline Service Stations
2005	AQUIA TEXACO	Gasoline Service Stations
2005	SHO INC	Gasoline Service Stations, NEC
2006	AQUIA TEXACO	Gasoline Service Stations
2006	SHO INC	Gasoline Service Stations, NEC
2007	SHO INC	Gasoline Service Stations, NEC
2007	AQUIA TEXACO	Gasoline Service Stations

BOULEVARD TEXACO (Continued) **1020598571**

2008	SHO INC	Gasoline Service Stations, NEC
2008	AQUIA TEXACO	Gasoline Service Stations
2009	BELLE HAVEN SHELL	Gasoline Service Stations, NEC
2010	BELLE HAVEN SHELL	Gasoline Service Stations, NEC
2011	BELLE HAVEN SHELL	Gasoline Service Stations, NEC
2012	BELLE HAVEN SHELL	Gasoline Service Stations, NEC
2013	BELLE HAVEN SHELL	Gasoline Service Stations, NEC
2014	BELLE HAVEN SHELL	Gasoline Service Stations, NEC

B11
NNW
< 1/8
0.018 mi.
93 ft.

BELLE HAVEN SHELL
1201 BELLE HAVEN RD
ALEXANDRIA, VA 22307

VA UST **U003681188**
VA SPILLS **N/A**
VA Financial Assurance

Site 5 of 5 in cluster B

Relative:
Higher

Actual:
4 ft.

Facility:

Name:	BELLE HAVEN SHELL
Address:	1201 BELLE HAVEN RD
City,State,Zip:	ALEXANDRIA, VA 22307
Facility Id:	3019111
Facility Type:	GAS STATION
CEDS Facility ID:	200000193652

Owner:

Owner Id:	39588
Owner Name:	Motiva Enterprises Limited Liability Corporation
Owner Address:	3800 Pickett Rd
Owner Address2:	Not reported
Owner City, State, Zip:	Fairfax, VA 22031
Owner Type:	COMMERCIAL
Number of Active AST:	0
Number of Active UST:	4
Number of Inactive AST:	0
Number of Inactive UST:	0

Owner Id:	43516
Owner Name:	Syed Shakeel
Owner Address:	1201 Belle Haven Rd
Owner Address2:	Not reported
Owner City, State, Zip:	Alexandria, VA 22307
Owner Type:	COMMERCIAL
Number of Active AST:	0
Number of Active UST:	4
Number of Inactive AST:	0
Number of Inactive UST:	0

Owner Id:	46111
Owner Name:	Aminpak Incorporated
Owner Address:	1201 Belle Haven Rd
Owner Address2:	Not reported
Owner City, State, Zip:	Alexandria, VA 22307
Owner Type:	COMMERCIAL
Number of Active AST:	0
Number of Active UST:	4
Number of Inactive AST:	0
Number of Inactive UST:	0

BELLE HAVEN SHELL (Continued) **U003681188**

UST:

Facility ID:	3019111
Federally Regulated:	Yes
Tank Number:	1
Tank Capacity:	12000
Tank Contents:	GASOLINE
Tank Status:	**CURR IN USE**
Tank Type:	UST

Tank Material:

Install Date:	1/1/1984
Tank Materials: Bare Steel	No
Tank Materials: Cath Protect Steel	No
Tank Materials: Epoxy Steel	No
Tank Materials: Fiberglass	Yes
Tank Materials: Concrete	No
Tank Materials: Composite	No
Tank Materials: Double Walled	No
Tank Materials: Lined Interior	No
Tank Materials: Excav Liner	No
Tank Materials: Insulated Tank Jacket	No
Tank Materials: Repaired	No
Tank Materials: Unknown	No
Tank Materials: Other	No
Tank Materials: Other Note	Not reported

Release Detection:

Tank Release Detection: Leak Deferred	No
Tank Release Detection: Manual Gauge	No
Tank Release Detection: Auto Gauge	Yes
Tank Release Detection:Tank Tightness	No
Tank Release Detection: Vapor Monitor	No
Tank Release Detection: Inventory	No
Tank Release Detection: Stat Invent Recon	No
Tank Release Detection: Spill Install	Yes
Tank Release Detection: Overfill Install	Yes
Tank Release Detection: Groundwater	No
Tank Release Detection: Int Sec Containment	No
Tank Release Detection: Int Double Walled	No
Tank Release Detection: Other Method	No
Tank Release Detection: Other Note	Not reported
Pipe Release Detection: Leak Deferred	Not reported
Pipe Release Detection: Autoleak	Not reported
Pipe Release Detection: Line Tightness	No
Pipe Release Detection: Stat Invent Recon	No
Pipe Release Detection: Groundwater	No
Pipe Release Detection: Int Sec Containment	No
Pipe Release Det: Interior Double Walled	No
Pipe Release Detection: Other Method	No
Pipe Release Detection: Other Note	Not reported
Pipe Type:	PRESSURE
Pipe Materials: Bare Steel	No
Pipe Materials: Galvanized Steel	No
Pipe Materials: Copper	No
Pipe Materials: Fiberglass	Yes

BELLE HAVEN SHELL (Continued) **U003681188**

Pipe Materials: Cath Protect	No
Pipe Materials: Double Walled	No
Pipe Materials: Sec Containment	No
Pipe Materials: Repaired	No
Pipe Materials: Unknown	No
Pipe Materials: Other	No
Pipe Materials: Other Note	Not reported

Facility ID:	3019111
Federally Regulated:	Yes

Tank Number:	2
Tank Capacity:	10000
Tank Contents:	GASOLINE
Tank Status:	**CURR IN USE**
Tank Type:	UST

Tank Material:

Install Date:	1/1/1984
Tank Materials: Bare Steel	No
Tank Materials: Cath Protect Steel	No
Tank Materials: Epoxy Steel	No
Tank Materials: Fiberglass	Yes
Tank Materials: Concrete	No
Tank Materials: Composite	No
Tank Materials: Double Walled	No
Tank Materials: Lined Interior	No
Tank Materials: Excav Liner	No
Tank Materials: Insulated Tank Jacket	No
Tank Materials: Repaired	No
Tank Materials: Unknown	No
Tank Materials: Other	No
Tank Materials: Other Note	Not reported

Release Detection:

Tank Release Detection: Leak Deferred	No
Tank Release Detection: Manual Gauge	No
Tank Release Detection: Auto Gauge	Yes
Tank Release Detection:Tank Tightness	No
Tank Release Detection: Vapor Monitor	No
Tank Release Detection: Inventory	No
Tank Release Detection: Stat Invent Recon	No
Tank Release Detection: Spill Install	Yes
Tank Release Detection: Overfill Install	Yes
Tank Release Detection: Groundwater	No
Tank Release Detection: Int Sec Containment	No
Tank Release Detection: Int Double Walled	No
Tank Release Detection: Other Method	No
Tank Release Detection: Other Note	Not reported
Pipe Release Detection: Leak Deferred	Not reported
Pipe Release Detection: Autoleak	Not reported
Pipe Release Detection: Line Tightness	No
Pipe Release Detection: Stat Invent Recon	No
Pipe Release Detection: Groundwater	No
Pipe Release Detection: Int Sec Containment	No
Pipe Release Det: Interior Double Walled	No

BELLE HAVEN SHELL (Continued) **U003681188**

Pipe Release Detection: Other Method	No
Pipe Release Detection: Other Note	Not reported
Pipe Type:	PRESSURE
Pipe Materials: Bare Steel	No
Pipe Materials: Galvanized Steel	No
Pipe Materials: Copper	No
Pipe Materials: Fiberglass	Yes
Pipe Materials: Cath Protect	No
Pipe Materials: Double Walled	No
Pipe Materials: Sec Containment	No
Pipe Materials: Repaired	No
Pipe Materials: Unknown	No
Pipe Materials: Other	No
Pipe Materials: Other Note	Not reported
Facility ID:	3019111
Federally Regulated:	Yes
Tank Number:	4
Tank Capacity:	8000
Tank Contents:	GASOLINE
Tank Status:	**CURR IN USE**
Tank Type:	UST

Tank Material:

Install Date:	1/1/1984
Tank Materials: Bare Steel	No
Tank Materials: Cath Protect Steel	No
Tank Materials: Epoxy Steel	No
Tank Materials: Fiberglass	Yes
Tank Materials: Concrete	No
Tank Materials: Composite	No
Tank Materials: Double Walled	No
Tank Materials: Lined Interior	No
Tank Materials: Excav Liner	No
Tank Materials: Insulated Tank Jacket	No
Tank Materials: Repaired	No
Tank Materials: Unknown	No
Tank Materials: Other	No
Tank Materials: Other Note	Not reported

Release Detection:

Tank Release Detection: Leak Deferred	No
Tank Release Detection: Manual Gauge	No
Tank Release Detection: Auto Gauge	Yes
Tank Release Detection:Tank Tightness	No
Tank Release Detection: Vapor Monitor	No
Tank Release Detection: Inventory	No
Tank Release Detection: Stat Invent Recon	No
Tank Release Detection: Spill Install	Yes
Tank Release Detection: Overfill Install	Yes
Tank Release Detection: Groundwater	No
Tank Release Detection: Int Sec Containment	No
Tank Release Detection: Int Double Walled	No
Tank Release Detection: Other Method	No

BELLE HAVEN SHELL (Continued) **U003681188**

Tank Release Detection: Other Note	Not reported
Pipe Release Detection: Leak Deferred	Not reported
Pipe Release Detection: Autoleak	Not reported
Pipe Release Detection: Line Tightness	No
Pipe Release Detection: Stat Invent Recon	No
Pipe Release Detection: Groundwater	No
Pipe Release Detection: Int Sec Containment	No
Pipe Release Det: Interior Double Walled	No
Pipe Release Detection: Other Method	No
Pipe Release Detection: Other Note	Not reported
Pipe Type:	PRESSURE
Pipe Materials: Bare Steel	No
Pipe Materials: Galvanized Steel	No
Pipe Materials: Copper	No
Pipe Materials: Fiberglass	Yes
Pipe Materials: Cath Protect	No
Pipe Materials: Double Walled	No
Pipe Materials: Sec Containment	No
Pipe Materials: Repaired	No
Pipe Materials: Unknown	No
Pipe Materials: Other	No
Pipe Materials: Other Note	Not reported
Facility ID:	3019111
Federally Regulated:	Yes
Tank Number:	5
Tank Capacity:	550
Tank Contents:	USED OIL
Tank Status:	**CURR IN USE**
Tank Type:	UST

Tank Material:

Install Date:	1/1/1984
Tank Materials: Bare Steel	No
Tank Materials: Cath Protect Steel	No
Tank Materials: Epoxy Steel	No
Tank Materials: Fiberglass	Yes
Tank Materials: Concrete	No
Tank Materials: Composite	No
Tank Materials: Double Walled	No
Tank Materials: Lined Interior	No
Tank Materials: Excav Liner	No
Tank Materials: Insulated Tank Jacket	No
Tank Materials: Repaired	No
Tank Materials: Unknown	No
Tank Materials: Other	No
Tank Materials: Other Note	Not reported

Release Detection:

Tank Release Detection: Leak Deferred	No
Tank Release Detection: Manual Gauge	Yes
Tank Release Detection: Auto Gauge	No
Tank Release Detection:Tank Tightness	No
Tank Release Detection: Vapor Monitor	No

BELLE HAVEN SHELL (Continued) **U003681188**

Tank Release Detection: Inventory	No
Tank Release Detection: Stat Invent Recon	No
Tank Release Detection: Spill Install	Yes
Tank Release Detection: Overfill Install	Yes
Tank Release Detection: Groundwater	No
Tank Release Detection: Int Sec Containment	No
Tank Release Detection: Int Double Walled	No
Tank Release Detection: Other Method	No
Tank Release Detection: Other Note	Not reported
Pipe Release Detection: Leak Deferred	Not reported
Pipe Release Detection: Autoleak	Not reported
Pipe Release Detection: Line Tightness	No
Pipe Release Detection: Stat Invent Recon	No
Pipe Release Detection: Groundwater	No
Pipe Release Detection: Int Sec Containment	No
Pipe Release Det: Interior Double Walled	No
Pipe Release Detection: Other Method	No
Pipe Release Detection: Other Note	Not reported
Pipe Type:	GRAVITY
Pipe Materials: Bare Steel	No
Pipe Materials: Galvanized Steel	No
Pipe Materials: Copper	No
Pipe Materials: Fiberglass	Yes
Pipe Materials: Cath Protect	No
Pipe Materials: Double Walled	No
Pipe Materials: Sec Containment	No
Pipe Materials: Repaired	No
Pipe Materials: Unknown	No
Pipe Materials: Other	No
Pipe Materials: Other Note	Not reported

SPILLS:

Name:	Not reported
Address:	1201 BELLE HAVEN RD
City,State,Zip:	ALEXANDRIA, VA
City,State,Zip:	ALEXANDRIA, VA
Fips City/County:	059/Fairfax County
Status:	Closed
Reference Id:	255702
IR Number:	2004-N-0848
Associated IR:	Not reported
Incident Date:	04/08/2004
Call Received Date:	04/09/2004
Closure Comments:	See Site Comments for details
Threat To:	Not reported
Terrorism (Y/N):	NO
Characterize Incident:	Not reported
Incident Type:	Petroleum(Petroleum)
Incident Subtype:	Petroleum
Materials:	Oil (Fuel-Gasoline)
Effect To Receptor:	Not reported
Water Body:	Potomac River
Low Quantity To Water:	-1
High Quantity To Water:	-1
Quantity Units:	Gallons

BELLE HAVEN SHELL (Continued) **U003681188**

Other Receptors:	Storm Drain>>Potomac River
RP Company:	Not reported
RP Name:	Not reported
Property Owner:	Not reported
Property Company:	Not reported
Duration Of Event (Hrs):	Not reported
Impacts:	Not reported
Other Impacts:	Not reported
Steps Taken:	Not reported
Steps Taken Description:	Not reported
System Components:	Not reported
Other System Components:	Not reported
Cause Of Event:	Not reported
Corrective Action Taken:	Not reported
Weather Status:	No
Precipitation (Wet):	Not reported
Discharge Type:	Not reported
Discharge Volume:	Not reported
Unknown Discharge (Y/N):	NO
Site Name:	SHELL-BELLE HAVEN
Closure Date:	06/19/2006
Orig. Call Incident Description:	10-15 gallon gas spill, operator used garden hose to wash spill into storm drain. FXCO Fire already charged RP.
Original Call Material Description:	gasoline (Qty=10-15)
Original Call Location Description:	Shell-Belle Haven-1201 Belle Haven Rd-Alexandria-VA--Fairfax County
Incident Ongoing at time of Call:	No
Agencies Notified (Y/N):	NO
Other Agencies:	Not reported
Permitted (Y/N):	No
Call Reported By Company Name:	Skip Hile
Call Property Owner Company Name:	Not reported
Call Property Owner Name:	Not reported
Site Summary:	Not reported

VA Financial Assurance 1:

Name:	BELLE HAVEN SHELL
Address:	1201 BELLE HAVEN RD
Address 2:	Not reported
City,State,Zip:	ALEXANDRIA, VA 22307
Facility ID:	3019111
Owner Name:	Aminpak Incorporated
ROF Own Id:	46111
Tank Type:	UST
Mechanism:	Certificate of Deposit
Gallonage:	1096074
Per Occurence:	10000
Third Party:	30000
Annual Aggregate:	40000
In Compliance:	Not reported
Total Capacity:	550
CEDS Facility Name:	Shell - Belle Haven
Tank Status:	CURR IN USE
Active Federally Regualted UST:	Y

Name:	BELLE HAVEN SHELL
Address:	1201 BELLE HAVEN RD
Address 2:	Not reported

BELLE HAVEN SHELL (Continued) **U003681188**

City,State,Zip:	ALEXANDRIA, VA 22307
Facility ID:	3019111
Owner Name:	Aminpak Incorporated
ROF Own Id:	46111
Tank Type:	UST
Mechanism:	Certificate of Deposit
Gallonage:	1096074
Per Occurence:	10000
Third Party:	30000
Annual Aggregate:	40000
In Compliance:	Not reported
Total Capacity:	12000
CEDS Facility Name:	Shell - Belle Haven
Tank Status:	CURR IN USE
Active Federally Regualted UST:	Y

Name:	BELLE HAVEN SHELL
Address:	1201 BELLE HAVEN RD
Address 2:	Not reported
City,State,Zip:	ALEXANDRIA, VA 22307
Facility ID:	3019111
Owner Name:	Aminpak Incorporated
ROF Own Id:	46111
Tank Type:	UST
Mechanism:	Certificate of Deposit
Gallonage:	1096074
Per Occurence:	10000
Third Party:	30000
Annual Aggregate:	40000
In Compliance:	Not reported
Total Capacity:	10000
CEDS Facility Name:	Shell - Belle Haven
Tank Status:	CURR IN USE
Active Federally Regualted UST:	Y

Name:	BELLE HAVEN SHELL
Address:	1201 BELLE HAVEN RD
Address 2:	Not reported
City,State,Zip:	ALEXANDRIA, VA 22307
Facility ID:	3019111
Owner Name:	Aminpak Incorporated
ROF Own Id:	46111
Tank Type:	UST
Mechanism:	Certificate of Deposit
Gallonage:	1096074
Per Occurence:	10000
Third Party:	30000
Annual Aggregate:	40000
In Compliance:	Not reported
Total Capacity:	8000
CEDS Facility Name:	Shell - Belle Haven
Tank Status:	CURR IN USE
Active Federally Regualted UST:	Y

A12 NW < 1/8 0.028 mi. 149 ft. | **ASSURANCE TECHNOLGY CORP**
6304 POTOMAC AVE
ALEXANDRIA, VA 22307 | **RCRA NonGen / NLR**
FINDS
ECHO | **1000426793**
VAD114397722

Site 7 of 7 in cluster A

Relative: Higher

Actual: 4 ft.

RCRA NonGen / NLR:

Date form received by agency:	2018-07-09 00:00:00.0
Facility name:	ASSURANCE TECHNOLGY CORP
Facility address:	6304 POTOMAC AVE ALEXANDRIA, VA 22307
EPA ID:	VAD114397722
Contact:	Not reported
Contact address:	Not reported Not reported
Contact country:	Not reported
Contact telephone:	Not reported
Contact email:	Not reported
EPA Region:	03
Land type:	Facility is not located on Indian land. Additional information is not known.
Classification:	Non-Generator
Description:	Handler: Non-Generators do not presently generate hazardous waste

Owner/Operator Summary:

Owner/operator name:	OPERNAME
Owner/operator address:	OPERSTREET OPERCITY, AK 99999
Owner/operator country:	Not reported
Owner/operator telephone:	215-555-1212
Owner/operator email:	Not reported
Owner/operator fax:	Not reported
Owner/operator extension:	Not reported
Legal status:	Private
Owner/Operator Type:	Operator
Owner/Op start date:	Not reported
Owner/Op end date:	Not reported

Owner/operator name:	RENFORE
Owner/operator address:	OWNERSTREET OWNERCITY, AK 99999
Owner/operator country:	Not reported
Owner/operator telephone:	215-555-1212
Owner/operator email:	Not reported
Owner/operator fax:	Not reported
Owner/operator extension:	Not reported
Legal status:	Private
Owner/Operator Type:	Owner
Owner/Op start date:	Not reported
Owner/Op end date:	Not reported

Handler Activities Summary:

U.S. importer of hazardous waste:	No
Mixed waste (haz. and radioactive):	No
Recycler of hazardous waste:	No
Transporter of hazardous waste:	No
Treater, storer or disposer of HW:	No
Underground injection activity:	No
On-site burner exemption:	No

ASSURANCE TECHNOLGY CORP (Continued) **1000426793**

Furnace exemption: No
Used oil fuel burner: No
Used oil processor: No
User oil refiner: No
Used oil fuel marketer to burner: No
Used oil Specification marketer: No
Used oil transfer facility: No
Used oil transporter: No

Historical Generators:
Date form received by agency: 1989-11-08 00:00:00.0
Site name: ASSURANCE TECHNOLGY CORP
Classification: Small Quantity Generator

Hazardous Waste Summary:

. Waste code: F001
. Waste name: THE FOLLOWING SPENT HALOGENATED SOLVENTS USED IN DEGREASING: TETRACHLOROETHYLENE, TRICHLORETHYLENE, METHYLENE CHLORIDE, 1,1,1-TRICHLOROETHANE, CARBON TETRACHLORIDE AND CHLORINATED FLUOROCARBONS; ALL SPENT SOLVENT MIXTURES/BLENDS USED IN DEGREASING CONTAINING, BEFORE USE, A TOTAL OF TEN PERCENT OR MORE (BY VOLUME) OF ONE OR MORE OF THE ABOVE HALOGENATED SOLVENTS OR THOSE SOLVENTS LISTED IN F002, F004, AND F005; AND STILL BOTTOMS FROM THE RECOVERY OF THESE SPENT SOLVENTS AND SPENT SOLVENT MIXTURES.

. Waste code: U154
. Waste name: METHANOL (I) (OR) METHYL ALCOHOL (I)

Violation Status: No violations found

Evaluation Action Summary:
Evaluation date: 2017-11-30 00:00:00.0
Evaluation: FOCUSED COMPLIANCE INSPECTION
Area of violation: Not reported
Date achieved compliance: Not reported
Evaluation lead agency: State

FINDS:
Registry ID: 110006817720
Facility URL: http://ofmpub.epa.gov/enviro/fii_query_detail.disp_program_facility?p_registry_id=110006817720

Environmental Interest/Information System:
RCRAInfo is a national information system that supports the Resource Conservation and Recovery Act (RCRA) program through the tracking of events and activities related to facilities that generate, transport, and treat, store, or dispose of hazardous waste. RCRAInfo allows RCRA program staff to track the notification, permit, compliance, and corrective action activities required under RCRA.

Click this hyperlink while viewing on your computer to access additional FINDS: detail in the EDR Site Report.

ECHO:
Envid: 1000426793
Registry ID: 110006817720

ASSURANCE TECHNOLGY CORP (Continued) **1000426793**

DFR URL: http://echo.epa.gov/detailed-facility-report?fid=110006817720
Name: ASSURANCE TECHNOLGY CORP
Address: 6304 POTOMAC AVE
City,State,Zip: ALEXANDRIA, VA 22307

---

13 NNW < 1/8 0.043 mi. 227 ft. | **WEIMER BOB RESIDENCE** | **VA LTANKS** | **S106097139**
1209 OLDE TOWNE RD | **N/A**
ALEXANDRIA, VA 22307

Relative: Higher
Actual: 4 ft.

LTANKS:

Name:	WEIMER BOB RESIDENCE
Address:	1209 OLDE TOWNE RD
City,State,Zip:	ALEXANDRIA, VA 22307
City,State,Zip:	ALEXANDRIA, VA 22307
Region:	NRO
CEDS Facility Id:	200000212518
Case Status:	**Closed**
Pollution Complaint #:	20043047
Reported:	09/20/2003
Case Closed Date:	07/09/2004
Program:	RP Lead
Federally Regulated UST (Y/N):	N
Regulated Petroleum UST (1):	N
Excluded UST (1):	N
Deferred UST (1):	N
Partially Deferred UST (1):	N
Exempt 1 UST (2):	N
Exempt 2 Heating Oil UST (2):	Y
Small Heating Oil AST (2):	N
Regulated AST (3):	N
Unregulated AST (3):	N
Other Y/N:	N
Unknown Y/N:	N
Other Description:	Not reported
Heating Oil Category:	Category 3

---

14 WSW < 1/8 0.072 mi. 379 ft. | **BELLE VIEW CONDOMINIUMS** | **VA LTANKS** | **U003681715**
BELLE VIEW BLVD | **VA UST** | **N/A**
ALEXANDRIA, VA 22307

Relative: Higher
Actual: 4 ft.

LTANKS:

Name:	BELLE VIEW CONDOS SITE 1 - BUILDING 64
Address:	BELLE VIEW BLVD
City,State,Zip:	ALEXANDRIA, VA 22307
City,State,Zip:	ALEXANDRIA, VA 22307
Region:	NRO
CEDS Facility Id:	200000096176
Case Status:	**Closed**
Pollution Complaint #:	19973094
Reported:	10/04/1996
Case Closed Date:	01/07/1997
Program:	RP Lead

BELLE VIEW CONDOMINIUMS (Continued) **U003681715**

Federally Regulated UST (Y/N):	N
Regulated Petroleum UST (1):	N
Excluded UST (1):	N
Deferred UST (1):	N
Partially Deferred UST (1):	N
Exempt 1 UST (2):	N
Exempt 2 Heating Oil UST (2):	N
Small Heating Oil AST (2):	N
Regulated AST (3):	N
Unregulated AST (3):	N
Other Y/N:	N
Unknown Y/N:	N
Other Description:	Not reported
Heating Oil Category:	Not reported

Name:	BELLE VIEW CONDOS SITE 1 - BUILDING 61
Address:	BELLE VIEW BLVD
City,State,Zip:	ALEXANDRIA, VA 22307
City,State,Zip:	ALEXANDRIA, VA 22307
Region:	NRO
CEDS Facility Id:	200000096176
Case Status:	**Closed**
Pollution Complaint #:	19973093
Reported:	10/04/1996
Case Closed Date:	01/07/1997
Program:	RP Lead
Federally Regulated UST (Y/N):	N
Regulated Petroleum UST (1):	N
Excluded UST (1):	N
Deferred UST (1):	N
Partially Deferred UST (1):	N
Exempt 1 UST (2):	N
Exempt 2 Heating Oil UST (2):	N
Small Heating Oil AST (2):	N
Regulated AST (3):	N
Unregulated AST (3):	N
Other Y/N:	N
Unknown Y/N:	N
Other Description:	Not reported
Heating Oil Category:	Not reported

Name:	BELLE VIEW CONDOMINIUMS
Address:	BELLE VIEW BLVD
City,State,Zip:	ALEXANDRIA, VA 22307
City,State,Zip:	ALEXANDRIA, VA 22307
Region:	NRO
CEDS Facility Id:	200000096176
Case Status:	**Closed**
Pollution Complaint #:	19973073
Reported:	10/22/1996
Case Closed Date:	01/07/1997
Program:	RP Lead
Federally Regulated UST (Y/N):	N
Regulated Petroleum UST (1):	N
Excluded UST (1):	N
Deferred UST (1):	N
Partially Deferred UST (1):	N

BELLE VIEW CONDOMINIUMS (Continued) **U003681715**

Exempt 1 UST (2):	N
Exempt 2 Heating Oil UST (2):	N
Small Heating Oil AST (2):	N
Regulated AST (3):	N
Unregulated AST (3):	N
Other Y/N:	N
Unknown Y/N:	N
Other Description:	Not reported
Heating Oil Category:	Not reported

Name:	BELLE VIEW CONDOMINIUMS
Address:	BELLE VIEW BLVD
City,State,Zip:	ALEXANDRIA, VA 22307
City,State,Zip:	ALEXANDRIA, VA 22307
Region:	NRO
CEDS Facility Id:	200000096176
Case Status:	**Closed**
Pollution Complaint #:	19973072
Reported:	10/22/1996
Case Closed Date:	01/07/1997
Program:	RP Lead
Federally Regulated UST (Y/N):	N
Regulated Petroleum UST (1):	N
Excluded UST (1):	N
Deferred UST (1):	N
Partially Deferred UST (1):	N
Exempt 1 UST (2):	N
Exempt 2 Heating Oil UST (2):	N
Small Heating Oil AST (2):	N
Regulated AST (3):	N
Unregulated AST (3):	N
Other Y/N:	N
Unknown Y/N:	N
Other Description:	Not reported
Heating Oil Category:	Not reported

Name:	BELLE VIEW CONDOMINIUMS
Address:	BELLE VIEW BLVD
City,State,Zip:	ALEXANDRIA, VA 22307
City,State,Zip:	ALEXANDRIA, VA 22307
Region:	NRO
CEDS Facility Id:	200000096176
Case Status:	**Closed**
Pollution Complaint #:	19973071
Reported:	10/22/1996
Case Closed Date:	01/07/1997
Program:	RP Lead
Federally Regulated UST (Y/N):	N
Regulated Petroleum UST (1):	N
Excluded UST (1):	N
Deferred UST (1):	N
Partially Deferred UST (1):	N
Exempt 1 UST (2):	N
Exempt 2 Heating Oil UST (2):	N
Small Heating Oil AST (2):	N
Regulated AST (3):	N
Unregulated AST (3):	N

BELLE VIEW CONDOMINIUMS (Continued) **U003681715**

Other Y/N:	N
Unknown Y/N:	N
Other Description:	Not reported
Heating Oil Category:	Not reported

Name:	BELLE VIEW CONDOMINIUMS
Address:	BELLE VIEW BLVD
City,State,Zip:	ALEXANDRIA, VA 22307
City,State,Zip:	ALEXANDRIA, VA 22307
Region:	NRO
CEDS Facility Id:	200000096176
Case Status:	**Closed**
Pollution Complaint #:	19942096
Reported:	02/14/1994
Case Closed Date:	06/14/1994
Program:	RP Lead
Federally Regulated UST (Y/N):	Y
Regulated Petroleum UST (1):	Y
Excluded UST (1):	N
Deferred UST (1):	N
Partially Deferred UST (1):	N
Exempt 1 UST (2):	N
Exempt 2 Heating Oil UST (2):	N
Small Heating Oil AST (2):	N
Regulated AST (3):	N
Unregulated AST (3):	N
Other Y/N:	N
Unknown Y/N:	N
Other Description:	Not reported
Heating Oil Category:	Not reported

Facility:

Name:	BELLE VIEW CONDOMINIUMS
Address:	BELLE VIEW BLVD
City,State,Zip:	ALEXANDRIA, VA 22307
Facility Id:	3022724
Facility Type:	UNKNOWN
CEDS Facility ID:	200000096176

Owner:

Owner Id:	26986
Owner Name:	BELLE VIEW CONDOMINIUM
Owner Address:	1204 BELLE VIEW BLVD
Owner Address2:	Not reported
Owner City, State, Zip:	ALEXANDRIA, VA 22307
Owner Type:	COMMERCIAL
Number of Active AST:	0
Number of Active UST:	0
Number of Inactive AST:	0
Number of Inactive UST:	7

UST:

Facility ID:	3022724
Federally Regulated:	Yes

Tank Number:	1304-1
Tank Capacity:	5000

BELLE VIEW CONDOMINIUMS (Continued) **U003681715**

Tank Contents:	HEATING OIL
Tank Status:	**REM FROM GRD**
Tank Type:	UST
Tank Material:	
Install Date:	Not reported
Tank Materials: Bare Steel	Yes
Tank Materials: Cath Protect Steel	No
Tank Materials: Epoxy Steel	No
Tank Materials: Fiberglass	No
Tank Materials: Concrete	No
Tank Materials: Composite	No
Tank Materials: Double Walled	No
Tank Materials: Lined Interior	No
Tank Materials: Excav Liner	No
Tank Materials: Insulated Tank Jacket	No
Tank Materials: Repaired	No
Tank Materials: Unknown	No
Tank Materials: Other	No
Tank Materials: Other Note	Not reported
Release Detection:	
Tank Release Detection: Leak Deferred	No
Tank Release Detection: Manual Gauge	No
Tank Release Detection: Auto Gauge	No
Tank Release Detection:Tank Tightness	No
Tank Release Detection: Vapor Monitor	No
Tank Release Detection: Inventory	No
Tank Release Detection: Stat Invent Recon	No
Tank Release Detection: Spill Install	No
Tank Release Detection: Overfill Install	No
Tank Release Detection: Groundwater	No
Tank Release Detection: Int Sec Containment	No
Tank Release Detection: Int Double Walled	No
Tank Release Detection: Other Method	No
Tank Release Detection: Other Note	Not reported
Pipe Release Detection: Leak Deferred	Not reported
Pipe Release Detection: Autoleak	Not reported
Pipe Release Detection: Line Tightness	No
Pipe Release Detection: Stat Invent Recon	No
Pipe Release Detection: Groundwater	No
Pipe Release Detection: Int Sec Containment	No
Pipe Release Det: Interior Double Walled	No
Pipe Release Detection: Other Method	No
Pipe Release Detection: Other Note	Not reported
Pipe Type:	NO VALVE SUCTION
Pipe Materials: Bare Steel	No
Pipe Materials: Galvanized Steel	No
Pipe Materials: Copper	No
Pipe Materials: Fiberglass	No
Pipe Materials: Cath Protect	No
Pipe Materials: Double Walled	No
Pipe Materials: Sec Containment	No
Pipe Materials: Repaired	No
Pipe Materials: Unknown	Yes
Pipe Materials: Other	No

BELLE VIEW CONDOMINIUMS (Continued) **U003681715**

Pipe Materials: Other Note	Not reported
Facility ID:	3022724
Federally Regulated:	No
Tank Number:	1400BVB
Tank Capacity:	5000
Tank Contents:	HEATING OIL
Tank Status:	**REM FROM GRD**
Tank Type:	UST
Tank Material:	
Install Date:	1/1/1952
Tank Materials: Bare Steel	Yes
Tank Materials: Cath Protect Steel	No
Tank Materials: Epoxy Steel	No
Tank Materials: Fiberglass	No
Tank Materials: Concrete	No
Tank Materials: Composite	No
Tank Materials: Double Walled	No
Tank Materials: Lined Interior	No
Tank Materials: Excav Liner	No
Tank Materials: Insulated Tank Jacket	No
Tank Materials: Repaired	No
Tank Materials: Unknown	No
Tank Materials: Other	No
Tank Materials: Other Note	Not reported
Release Detection:	
Tank Release Detection: Leak Deferred	No
Tank Release Detection: Manual Gauge	No
Tank Release Detection: Auto Gauge	No
Tank Release Detection:Tank Tightness	No
Tank Release Detection: Vapor Monitor	No
Tank Release Detection: Inventory	No
Tank Release Detection: Stat Invent Recon	No
Tank Release Detection: Spill Install	No
Tank Release Detection: Overfill Install	No
Tank Release Detection: Groundwater	No
Tank Release Detection: Int Sec Containment	No
Tank Release Detection: Int Double Walled	No
Tank Release Detection: Other Method	No
Tank Release Detection: Other Note	Not reported
Pipe Release Detection: Leak Deferred	Not reported
Pipe Release Detection: Autoleak	Not reported
Pipe Release Detection: Line Tightness	No
Pipe Release Detection: Stat Invent Recon	No
Pipe Release Detection: Groundwater	No
Pipe Release Detection: Int Sec Containment	No
Pipe Release Det: Interior Double Walled	No
Pipe Release Detection: Other Method	No
Pipe Release Detection: Other Note	Not reported
Pipe Type:	NO VALVE SUCTION
Pipe Materials: Bare Steel	Yes
Pipe Materials: Galvanized Steel	No

BELLE VIEW CONDOMINIUMS (Continued) **U003681715**

Pipe Materials: Copper	No
Pipe Materials: Fiberglass	No
Pipe Materials: Cath Protect	No
Pipe Materials: Double Walled	No
Pipe Materials: Sec Containment	No
Pipe Materials: Repaired	No
Pipe Materials: Unknown	No
Pipe Materials: Other	No
Pipe Materials: Other Note	Not reported

Facility ID:	3022724
Federally Regulated:	No

Tank Number:	6512POTOM
Tank Capacity:	5000
Tank Contents:	HEATING OIL
Tank Status:	**REM FROM GRD**
Tank Type:	UST

Tank Material:

Install Date:	1/1/1952
Tank Materials: Bare Steel	Yes
Tank Materials: Cath Protect Steel	No
Tank Materials: Epoxy Steel	No
Tank Materials: Fiberglass	No
Tank Materials: Concrete	No
Tank Materials: Composite	No
Tank Materials: Double Walled	No
Tank Materials: Lined Interior	No
Tank Materials: Excav Liner	No
Tank Materials: Insulated Tank Jacket	No
Tank Materials: Repaired	No
Tank Materials: Unknown	No
Tank Materials: Other	No
Tank Materials: Other Note	Not reported

Release Detection:

Tank Release Detection: Leak Deferred	No
Tank Release Detection: Manual Gauge	No
Tank Release Detection: Auto Gauge	No
Tank Release Detection:Tank Tightness	No
Tank Release Detection: Vapor Monitor	No
Tank Release Detection: Inventory	No
Tank Release Detection: Stat Invent Recon	No
Tank Release Detection: Spill Install	No
Tank Release Detection: Overfill Install	No
Tank Release Detection: Groundwater	No
Tank Release Detection: Int Sec Containment	No
Tank Release Detection: Int Double Walled	No
Tank Release Detection: Other Method	No
Tank Release Detection: Other Note	Not reported
Pipe Release Detection: Leak Deferred	Not reported
Pipe Release Detection: Autoleak	Not reported
Pipe Release Detection: Line Tightness	No
Pipe Release Detection: Stat Invent Recon	No
Pipe Release Detection: Groundwater	No

BELLE VIEW CONDOMINIUMS (Continued) **U003681715**

Pipe Release Detection: Int Sec Containment	No
Pipe Release Det: Interior Double Walled	No
Pipe Release Detection: Other Method	No
Pipe Release Detection: Other Note	Not reported
Pipe Type:	NO VALVE SUCTION
Pipe Materials: Bare Steel	Yes
Pipe Materials: Galvanized Steel	No
Pipe Materials: Copper	No
Pipe Materials: Fiberglass	No
Pipe Materials: Cath Protect	No
Pipe Materials: Double Walled	No
Pipe Materials: Sec Containment	No
Pipe Materials: Repaired	No
Pipe Materials: Unknown	No
Pipe Materials: Other	No
Pipe Materials: Other Note	Not reported
Facility ID:	3022724
Federally Regulated:	No
Tank Number:	6616-1
Tank Capacity:	5000
Tank Contents:	HEATING OIL
Tank Status:	**REM FROM GRD**
Tank Type:	UST

Tank Material:

Install Date:	1/1/1951
Tank Materials: Bare Steel	Yes
Tank Materials: Cath Protect Steel	No
Tank Materials: Epoxy Steel	No
Tank Materials: Fiberglass	No
Tank Materials: Concrete	No
Tank Materials: Composite	No
Tank Materials: Double Walled	No
Tank Materials: Lined Interior	No
Tank Materials: Excav Liner	No
Tank Materials: Insulated Tank Jacket	No
Tank Materials: Repaired	No
Tank Materials: Unknown	No
Tank Materials: Other	No
Tank Materials: Other Note	Not reported

Release Detection:

Tank Release Detection: Leak Deferred	No
Tank Release Detection: Manual Gauge	No
Tank Release Detection: Auto Gauge	No
Tank Release Detection:Tank Tightness	No
Tank Release Detection: Vapor Monitor	No
Tank Release Detection: Inventory	No
Tank Release Detection: Stat Invent Recon	No
Tank Release Detection: Spill Install	No
Tank Release Detection: Overfill Install	No
Tank Release Detection: Groundwater	No
Tank Release Detection: Int Sec Containment	No

BELLE VIEW CONDOMINIUMS (Continued) **U003681715**

Tank Release Detection: Int Double Walled	No
Tank Release Detection: Other Method	No
Tank Release Detection: Other Note	Not reported
Pipe Release Detection: Leak Deferred	Not reported
Pipe Release Detection: Autoleak	Not reported
Pipe Release Detection: Line Tightness	No
Pipe Release Detection: Stat Invent Recon	No
Pipe Release Detection: Groundwater	No
Pipe Release Detection: Int Sec Containment	No
Pipe Release Det: Interior Double Walled	No
Pipe Release Detection: Other Method	No
Pipe Release Detection: Other Note	Not reported
Pipe Type:	NO VALVE SUCTION
Pipe Materials: Bare Steel	No
Pipe Materials: Galvanized Steel	No
Pipe Materials: Copper	No
Pipe Materials: Fiberglass	No
Pipe Materials: Cath Protect	No
Pipe Materials: Double Walled	No
Pipe Materials: Sec Containment	No
Pipe Materials: Repaired	No
Pipe Materials: Unknown	Yes
Pipe Materials: Other	No
Pipe Materials: Other Note	Not reported
Facility ID:	3022724
Federally Regulated:	No
Tank Number:	6620E-WAK
Tank Capacity:	6000
Tank Contents:	HEATING OIL
Tank Status:	**REM FROM GRD**
Tank Type:	UST

Tank Material:

Install Date:	1/1/1940
Tank Materials: Bare Steel	Yes
Tank Materials: Cath Protect Steel	No
Tank Materials: Epoxy Steel	No
Tank Materials: Fiberglass	No
Tank Materials: Concrete	No
Tank Materials: Composite	No
Tank Materials: Double Walled	No
Tank Materials: Lined Interior	No
Tank Materials: Excav Liner	No
Tank Materials: Insulated Tank Jacket	No
Tank Materials: Repaired	No
Tank Materials: Unknown	No
Tank Materials: Other	No
Tank Materials: Other Note	Not reported

Release Detection:

Tank Release Detection: Leak Deferred	No
Tank Release Detection: Manual Gauge	No
Tank Release Detection: Auto Gauge	No

BELLE VIEW CONDOMINIUMS (Continued) **U003681715**

Tank Release Detection:Tank Tightness	No
Tank Release Detection: Vapor Monitor	No
Tank Release Detection: Inventory	No
Tank Release Detection: Stat Invent Recon	No
Tank Release Detection: Spill Install	No
Tank Release Detection: Overfill Install	No
Tank Release Detection: Groundwater	No
Tank Release Detection: Int Sec Containment	No
Tank Release Detection: Int Double Walled	No
Tank Release Detection: Other Method	No
Tank Release Detection: Other Note	Not reported
Pipe Release Detection: Leak Deferred	Not reported
Pipe Release Detection: Autoleak	Not reported
Pipe Release Detection: Line Tightness	No
Pipe Release Detection: Stat Invent Recon	No
Pipe Release Detection: Groundwater	No
Pipe Release Detection: Int Sec Containment	No
Pipe Release Det: Interior Double Walled	No
Pipe Release Detection: Other Method	No
Pipe Release Detection: Other Note	Not reported
Pipe Type:	NO VALVE SUCTION
Pipe Materials: Bare Steel	Yes
Pipe Materials: Galvanized Steel	No
Pipe Materials: Copper	No
Pipe Materials: Fiberglass	No
Pipe Materials: Cath Protect	No
Pipe Materials: Double Walled	No
Pipe Materials: Sec Containment	No
Pipe Materials: Repaired	No
Pipe Materials: Unknown	No
Pipe Materials: Other	No
Pipe Materials: Other Note	Not reported
Facility ID:	3022724
Federally Regulated:	No
Tank Number:	6716W-WAK
Tank Capacity:	4000
Tank Contents:	HEATING OIL
Tank Status:	**REM FROM GRD**
Tank Type:	UST

Tank Material:

Install Date:	1/1/1940
Tank Materials: Bare Steel	Yes
Tank Materials: Cath Protect Steel	No
Tank Materials: Epoxy Steel	No
Tank Materials: Fiberglass	No
Tank Materials: Concrete	No
Tank Materials: Composite	No
Tank Materials: Double Walled	No
Tank Materials: Lined Interior	No
Tank Materials: Excav Liner	No
Tank Materials: Insulated Tank Jacket	No
Tank Materials: Repaired	No
Tank Materials: Unknown	No

BELLE VIEW CONDOMINIUMS (Continued) **U003681715**

Tank Materials: Other	No
Tank Materials: Other Note	Not reported

Release Detection:

Tank Release Detection: Leak Deferred	No
Tank Release Detection: Manual Gauge	No
Tank Release Detection: Auto Gauge	No
Tank Release Detection:Tank Tightness	No
Tank Release Detection: Vapor Monitor	No
Tank Release Detection: Inventory	No
Tank Release Detection: Stat Invent Recon	No
Tank Release Detection: Spill Install	No
Tank Release Detection: Overfill Install	No
Tank Release Detection: Groundwater	No
Tank Release Detection: Int Sec Containment	No
Tank Release Detection: Int Double Walled	No
Tank Release Detection: Other Method	No
Tank Release Detection: Other Note	Not reported
Pipe Release Detection: Leak Deferred	Not reported
Pipe Release Detection: Autoleak	Not reported
Pipe Release Detection: Line Tightness	No
Pipe Release Detection: Stat Invent Recon	No
Pipe Release Detection: Groundwater	No
Pipe Release Detection: Int Sec Containment	No
Pipe Release Det: Interior Double Walled	No
Pipe Release Detection: Other Method	No
Pipe Release Detection: Other Note	Not reported
Pipe Type:	NO VALVE SUCTION
Pipe Materials: Bare Steel	Yes
Pipe Materials: Galvanized Steel	No
Pipe Materials: Copper	No
Pipe Materials: Fiberglass	No
Pipe Materials: Cath Protect	No
Pipe Materials: Double Walled	No
Pipe Materials: Sec Containment	No
Pipe Materials: Repaired	No
Pipe Materials: Unknown	No
Pipe Materials: Other	No
Pipe Materials: Other Note	Not reported
Facility ID:	3022724
Federally Regulated:	No
Tank Number:	6725E-WAK
Tank Capacity:	6000
Tank Contents:	HEATING OIL
Tank Status:	**REM FROM GRD**
Tank Type:	UST

Tank Material:

Install Date:	1/1/1940
Tank Materials: Bare Steel	Yes
Tank Materials: Cath Protect Steel	No
Tank Materials: Epoxy Steel	No
Tank Materials: Fiberglass	No

BELLE VIEW CONDOMINIUMS (Continued) **U003681715**

Tank Materials: Concrete	No
Tank Materials: Composite	No
Tank Materials: Double Walled	No
Tank Materials: Lined Interior	No
Tank Materials: Excav Liner	No
Tank Materials: Insulated Tank Jacket	No
Tank Materials: Repaired	No
Tank Materials: Unknown	No
Tank Materials: Other	No
Tank Materials: Other Note	Not reported

Release Detection:

Tank Release Detection: Leak Deferred	No
Tank Release Detection: Manual Gauge	No
Tank Release Detection: Auto Gauge	No
Tank Release Detection:Tank Tightness	No
Tank Release Detection: Vapor Monitor	No
Tank Release Detection: Inventory	No
Tank Release Detection: Stat Invent Recon	No
Tank Release Detection: Spill Install	No
Tank Release Detection: Overfill Install	No
Tank Release Detection: Groundwater	No
Tank Release Detection: Int Sec Containment	No
Tank Release Detection: Int Double Walled	No
Tank Release Detection: Other Method	No
Tank Release Detection: Other Note	Not reported
Pipe Release Detection: Leak Deferred	Not reported
Pipe Release Detection: Autoleak	Not reported
Pipe Release Detection: Line Tightness	No
Pipe Release Detection: Stat Invent Recon	No
Pipe Release Detection: Groundwater	No
Pipe Release Detection: Int Sec Containment	No
Pipe Release Det: Interior Double Walled	No
Pipe Release Detection: Other Method	No
Pipe Release Detection: Other Note	Not reported

Pipe Type:	NO VALVE SUCTION
Pipe Materials: Bare Steel	Yes
Pipe Materials: Galvanized Steel	No
Pipe Materials: Copper	No
Pipe Materials: Fiberglass	No
Pipe Materials: Cath Protect	No
Pipe Materials: Double Walled	No
Pipe Materials: Sec Containment	No
Pipe Materials: Repaired	No
Pipe Materials: Unknown	No
Pipe Materials: Other	No
Pipe Materials: Other Note	Not reported

15 WNW < 1/8 0.105 mi. 555 ft. | **FENLONG MARK A RESIDENCE**
1601 OLDE TOWNE RD
ALEXANDRIA, VA 22307 | **VA LTANKS** | **S118368554**
N/A

Relative: Higher
Actual: 6 ft.

LTANKS:

Name:	FENLONG MARK A RESIDENCE
Address:	1601 OLDE TOWNE RD
City,State,Zip:	ALEXANDRIA, VA 22307
City,State,Zip:	ALEXANDRIA, VA 22307
Region:	NRO
CEDS Facility Id:	200000881401
Case Status:	**Closed**
Pollution Complaint #:	20163064
Reported:	10/16/2015
Case Closed Date:	05/09/2016
Program:	RP Lead
Federally Regulated UST (Y/N):	N
Regulated Petroleum UST (1):	N
Excluded UST (1):	N
Deferred UST (1):	N
Partially Deferred UST (1):	N
Exempt 1 UST (2):	N
Exempt 2 Heating Oil UST (2):	N
Small Heating Oil AST (2):	Y
Regulated AST (3):	N
Unregulated AST (3):	N
Other Y/N:	N
Unknown Y/N:	N
Other Description:	Not reported
Heating Oil Category:	Category 2

---

16 SW < 1/8 0.116 mi. 612 ft. | **6631 CENTER BLDG FRONT**
6621 6631 AND 6641 WAKEFIELD DR
ALEXANDRIA, VA 22307 | **VA UST** | **U003679257**
N/A

Relative: Higher
Actual: 9 ft.

Facility:

Name:	6631 CENTER BLDG FRONT
Address:	6621 6631 AND 6641 WAKEFIELD DR
City,State,Zip:	ALEXANDRIA, VA 22307
Facility Id:	3006267
Facility Type:	RESIDENTIAL
CEDS Facility ID:	200000073382

Owner:

Owner Id:	29561
Owner Name:	RIVER TOWERS CONDOMINIUM
Owner Address:	6631 WAKEFIELD DRIVE
Owner Address2:	Not reported
Owner City, State, Zip:	ALEXANDRIA, VA 22307
Owner Type:	PRIVATE
Number of Active AST:	0
Number of Active UST:	0
Number of Inactive AST:	0
Number of Inactive UST:	1

6631 CENTER BLDG FRONT (Continued) **U003679257**

UST:

Facility ID:	3006267
Federally Regulated:	No
Tank Number:	1
Tank Capacity:	15000
Tank Contents:	HEATING OIL
Tank Status:	**PERM OUT OF USE**
Tank Type:	UST

Tank Material:

Install Date:	4/24/1963
Tank Materials: Bare Steel	Yes
Tank Materials: Cath Protect Steel	No
Tank Materials: Epoxy Steel	No
Tank Materials: Fiberglass	No
Tank Materials: Concrete	No
Tank Materials: Composite	No
Tank Materials: Double Walled	No
Tank Materials: Lined Interior	No
Tank Materials: Excav Liner	No
Tank Materials: Insulated Tank Jacket	No
Tank Materials: Repaired	No
Tank Materials: Unknown	No
Tank Materials: Other	No
Tank Materials: Other Note	Not reported

Release Detection:

Tank Release Detection: Leak Deferred	No
Tank Release Detection: Manual Gauge	No
Tank Release Detection: Auto Gauge	No
Tank Release Detection:Tank Tightness	No
Tank Release Detection: Vapor Monitor	No
Tank Release Detection: Inventory	No
Tank Release Detection: Stat Invent Recon	No
Tank Release Detection: Spill Install	No
Tank Release Detection: Overfill Install	No
Tank Release Detection: Groundwater	No
Tank Release Detection: Int Sec Containment	No
Tank Release Detection: Int Double Walled	No
Tank Release Detection: Other Method	No
Tank Release Detection: Other Note	Not reported
Pipe Release Detection: Leak Deferred	Not reported
Pipe Release Detection: Autoleak	Not reported
Pipe Release Detection: Line Tightness	No
Pipe Release Detection: Stat Invent Recon	No
Pipe Release Detection: Groundwater	No
Pipe Release Detection: Int Sec Containment	No
Pipe Release Det: Interior Double Walled	No
Pipe Release Detection: Other Method	No
Pipe Release Detection: Other Note	Not reported
Pipe Type:	UNKNOWN
Pipe Materials: Bare Steel	No
Pipe Materials: Galvanized Steel	No
Pipe Materials: Copper	No
Pipe Materials: Fiberglass	No

6631 CENTER BLDG FRONT (Continued) **U003679257**

Pipe Materials: Cath Protect	No
Pipe Materials: Double Walled	No
Pipe Materials: Sec Containment	No
Pipe Materials: Repaired	No
Pipe Materials: Unknown	Yes
Pipe Materials: Other	No
Pipe Materials: Other Note	Not reported

Owner:

Owner Id:	29561
Owner Name:	RIVER TOWERS CONDOMINIUM
Owner Address:	6631 WAKEFIELD DRIVE
Owner Address2:	Not reported
Owner City, State, Zip:	ALEXANDRIA, VA 22307
Owner Type:	PRIVATE
Number of Active AST:	0
Number of Active UST:	0
Number of Inactive AST:	0
Number of Inactive UST:	1

UST:

Facility ID:	3006268
Federally Regulated:	No
Tank Number:	1
Tank Capacity:	15000
Tank Contents:	HEATING OIL
Tank Status:	**PERM OUT OF USE**
Tank Type:	UST

Tank Material:

Install Date:	4/24/1963
Tank Materials: Bare Steel	Yes
Tank Materials: Cath Protect Steel	No
Tank Materials: Epoxy Steel	No
Tank Materials: Fiberglass	No
Tank Materials: Concrete	No
Tank Materials: Composite	No
Tank Materials: Double Walled	No
Tank Materials: Lined Interior	No
Tank Materials: Excav Liner	No
Tank Materials: Insulated Tank Jacket	No
Tank Materials: Repaired	No
Tank Materials: Unknown	No
Tank Materials: Other	No
Tank Materials: Other Note	Not reported

Release Detection:

Tank Release Detection: Leak Deferred	No
Tank Release Detection: Manual Gauge	No
Tank Release Detection: Auto Gauge	No
Tank Release Detection:Tank Tightness	No
Tank Release Detection: Vapor Monitor	No
Tank Release Detection: Inventory	No
Tank Release Detection: Stat Invent Recon	No

6631 CENTER BLDG FRONT (Continued) **U003679257**

Tank Release Detection: Spill Install	No
Tank Release Detection: Overfill Install	No
Tank Release Detection: Groundwater	No
Tank Release Detection: Int Sec Containment	No
Tank Release Detection: Int Double Walled	No
Tank Release Detection: Other Method	No
Tank Release Detection: Other Note	Not reported
Pipe Release Detection: Leak Deferred	Not reported
Pipe Release Detection: Autoleak	Not reported
Pipe Release Detection: Line Tightness	No
Pipe Release Detection: Stat Invent Recon	No
Pipe Release Detection: Groundwater	No
Pipe Release Detection: Int Sec Containment	No
Pipe Release Det: Interior Double Walled	No
Pipe Release Detection: Other Method	No
Pipe Release Detection: Other Note	Not reported
Pipe Type:	UNKNOWN
Pipe Materials: Bare Steel	No
Pipe Materials: Galvanized Steel	No
Pipe Materials: Copper	No
Pipe Materials: Fiberglass	No
Pipe Materials: Cath Protect	No
Pipe Materials: Double Walled	No
Pipe Materials: Sec Containment	No
Pipe Materials: Repaired	No
Pipe Materials: Unknown	Yes
Pipe Materials: Other	No
Pipe Materials: Other Note	Not reported

Owner:

Owner Id:	29561
Owner Name:	RIVER TOWERS CONDOMINIUM
Owner Address:	6631 WAKEFIELD DRIVE
Owner Address2:	Not reported
Owner City, State, Zip:	ALEXANDRIA, VA 22307
Owner Type:	PRIVATE
Number of Active AST:	0
Number of Active UST:	0
Number of Inactive AST:	0
Number of Inactive UST:	1

UST:

Facility ID:	3006269
Federally Regulated:	No
Tank Number:	1
Tank Capacity:	15000
Tank Contents:	HEATING OIL
Tank Status:	**PERM OUT OF USE**
Tank Type:	UST

Tank Material:

Install Date:	4/24/1963
Tank Materials: Bare Steel	Yes
Tank Materials: Cath Protect Steel	No

6631 CENTER BLDG FRONT (Continued) **U003679257**

Tank Materials: Epoxy Steel	No
Tank Materials: Fiberglass	No
Tank Materials: Concrete	No
Tank Materials: Composite	No
Tank Materials: Double Walled	No
Tank Materials: Lined Interior	No
Tank Materials: Excav Liner	No
Tank Materials: Insulated Tank Jacket	No
Tank Materials: Repaired	No
Tank Materials: Unknown	No
Tank Materials: Other	No
Tank Materials: Other Note	Not reported

Release Detection:

Tank Release Detection: Leak Deferred	No
Tank Release Detection: Manual Gauge	No
Tank Release Detection: Auto Gauge	No
Tank Release Detection:Tank Tightness	No
Tank Release Detection: Vapor Monitor	No
Tank Release Detection: Inventory	No
Tank Release Detection: Stat Invent Recon	No
Tank Release Detection: Spill Install	No
Tank Release Detection: Overfill Install	No
Tank Release Detection: Groundwater	No
Tank Release Detection: Int Sec Containment	No
Tank Release Detection: Int Double Walled	No
Tank Release Detection: Other Method	No
Tank Release Detection: Other Note	Not reported
Pipe Release Detection: Leak Deferred	Not reported
Pipe Release Detection: Autoleak	Not reported
Pipe Release Detection: Line Tightness	No
Pipe Release Detection: Stat Invent Recon	No
Pipe Release Detection: Groundwater	No
Pipe Release Detection: Int Sec Containment	No
Pipe Release Det: Interior Double Walled	No
Pipe Release Detection: Other Method	No
Pipe Release Detection: Other Note	Not reported

Pipe Type:	UNKNOWN
Pipe Materials: Bare Steel	No
Pipe Materials: Galvanized Steel	No
Pipe Materials: Copper	No
Pipe Materials: Fiberglass	No
Pipe Materials: Cath Protect	No
Pipe Materials: Double Walled	No
Pipe Materials: Sec Containment	No
Pipe Materials: Repaired	No
Pipe Materials: Unknown	Yes
Pipe Materials: Other	No
Pipe Materials: Other Note	Not reported

17 NW 1/8-1/4 0.179 mi. 947 ft. | **DOWNS MARTHA P RESIDENCE**
1811 EDGEHILL DR
ALEXANDRIA, VA 22307 | **VA LTANKS** | **S116162564**
N/A

Relative: Higher
Actual: 96 ft.

LTANKS:

Name:	DOWNS MARTHA P RESIDENCE
Address:	1811 EDGEHILL DR
City,State,Zip:	ALEXANDRIA, VA 22307
City,State,Zip:	ALEXANDRIA, VA 22307
Region:	NRO
CEDS Facility Id:	200000873397
Case Status:	**Closed**
Pollution Complaint #:	20143094
Reported:	11/19/2013
Case Closed Date:	12/10/2013
Program:	RP Lead
Federally Regulated UST (Y/N):	N
Regulated Petroleum UST (1):	N
Excluded UST (1):	N
Deferred UST (1):	N
Partially Deferred UST (1):	N
Exempt 1 UST (2):	N
Exempt 2 Heating Oil UST (2):	Y
Small Heating Oil AST (2):	N
Regulated AST (3):	N
Unregulated AST (3):	N
Other Y/N:	N
Unknown Y/N:	N
Other Description:	Not reported
Heating Oil Category:	NFA

C18 West 1/8-1/4 0.218 mi. 1149 ft. | **BELLEVIEW PUMPING STATION**
1415 BELLEVIEW BLVD
ALEXANDRIA, VA 22307 | **VA UST**
VA AST | **U003698556**
N/A

Site 1 of 3 in cluster C

Relative: Higher
Actual: 9 ft.

Facility:

Name:	BELLEVIEW PUMPING STATION
Address:	1415 BELLEVIEW BLVD
City,State,Zip:	ALEXANDRIA, VA 22307
Facility Id:	3000945
Facility Type:	LOCAL
CEDS Facility ID:	200000096178

Owner:

Owner Id:	28407
Owner Name:	Fairfax County Public Works & Env Svcs
Owner Address:	6000 Freds Oak Road
Owner Address2:	Not reported
Owner City, State, Zip:	Burke, VA 22015
Owner Type:	LOCAL
Number of Active AST:	1
Number of Active UST:	0
Number of Inactive AST:	0
Number of Inactive UST:	1

BELLEVIEW PUMPING STATION (Continued) **U003698556**

UST:

Facility ID:	3000945
Federally Regulated:	Yes
Tank Number:	R1
Tank Capacity:	1000
Tank Contents:	DIESEL
Tank Status:	**REM FROM GRD**
Tank Type:	UST

Tank Material:

Install Date:	3/6/1981
Tank Materials: Bare Steel	Yes
Tank Materials: Cath Protect Steel	No
Tank Materials: Epoxy Steel	No
Tank Materials: Fiberglass	No
Tank Materials: Concrete	No
Tank Materials: Composite	No
Tank Materials: Double Walled	No
Tank Materials: Lined Interior	No
Tank Materials: Excav Liner	No
Tank Materials: Insulated Tank Jacket	No
Tank Materials: Repaired	No
Tank Materials: Unknown	No
Tank Materials: Other	No
Tank Materials: Other Note	Not reported

Release Detection:

Tank Release Detection: Leak Deferred	No
Tank Release Detection: Manual Gauge	No
Tank Release Detection: Auto Gauge	No
Tank Release Detection:Tank Tightness	No
Tank Release Detection: Vapor Monitor	No
Tank Release Detection: Inventory	No
Tank Release Detection: Stat Invent Recon	No
Tank Release Detection: Spill Install	No
Tank Release Detection: Overfill Install	No
Tank Release Detection: Groundwater	No
Tank Release Detection: Int Sec Containment	No
Tank Release Detection: Int Double Walled	No
Tank Release Detection: Other Method	No
Tank Release Detection: Other Note	Not reported
Pipe Release Detection: Leak Deferred	Not reported
Pipe Release Detection: Autoleak	Not reported
Pipe Release Detection: Line Tightness	No
Pipe Release Detection: Stat Invent Recon	No
Pipe Release Detection: Groundwater	No
Pipe Release Detection: Int Sec Containment	No
Pipe Release Det: Interior Double Walled	No
Pipe Release Detection: Other Method	No
Pipe Release Detection: Other Note	Not reported
Pipe Type:	VALVE SUCTION
Pipe Materials: Bare Steel	Yes
Pipe Materials: Galvanized Steel	No
Pipe Materials: Copper	No
Pipe Materials: Fiberglass	No

BELLEVIEW PUMPING STATION (Continued) **U003698556**

Pipe Materials: Cath Protect	No
Pipe Materials: Double Walled	No
Pipe Materials: Sec Containment	No
Pipe Materials: Repaired	No
Pipe Materials: Unknown	No
Pipe Materials: Other	No
Pipe Materials: Other Note	Not reported

AST:

Facility ID:	3000945
Facility Type:	LOCAL
CEDS Facility ID:	200000096178

Tank Info:

Owner:

Owner Id:	28407
Owner Name:	Fairfax County Public Works & Env Svcs
Owner Address:	6000 Freds Oak Road
Owner Address2:	Not reported
Owner City/State/Zip:	Burke, VA 22015
Owner Type:	LOCAL
Number of Active AST:	1
Number of Active UST:	0
Number of Inactive AST:	0
Number of Inactive UST:	1

Fed Regulated:	No
Tank Number:	731537
Tank Type:	AST
Tank Capacity:	1000
Tank Contents:	DIESEL
Tank Status:	CURR IN USE

Tank Containment:

Install Date:	4/26/1999
Containment: Curbing	No
Containment: Weirs	No
Containment: Sorbent	No
Containment: Culvert	No
Containment: Diversion	No
Containment: Retention	No
Containment: Dike	No
Containment: Unknown	No
Containment: Other	Yes
Containment: Other Note	Double Wall

Release Detection:

Release Detection: Ground Water	No
Release Detection: Visual	No
Release Detection: Vapor	No
Release Detection: Interstitial	Yes
Release Detection: None	No
Release Detection: Other	No
Release Detection: Other Note	Not reported
Release Prevention: Double Bottom	No
Release Prevention: Double Walled	Yes

BELLEVIEW PUMPING STATION (Continued) **U003698556**

Release Prevention: Lined Interior	Not reported
Release Prevention: Poly Jacket	No
Release Prevention: Exc Liner	No
Release Prevention: None	No
Release Prevention: Unknown	No
Release Prevention: Other	No
Release Prevention: Other Note	Not reported
Tank Foundation: Steel	No
Tank Foundation: Earthen	No
Tank Foundation: Concrete Imp	Yes
Tank Foundation: Unknown	No
Tank Foundation: Other	No
Tank Foundation: Other Note	Not reported
Tank Roof: Float	No
Tank Roof: Cone	No
Tank Roof: Breather	Not reported
Tank Roof: Dbldeck	Not reported
Tank Roof: Pontoon	Not reported
Tank Roof: Balloon	Not reported
Tank Roof: Lifter	Not reported
Tank Roof: Pan	Not reported
Tank Roof: Other	Yes
Tank Roof: Other Note	Double Wall

Tank Material:

Tank Materials: Bare Steel	No
Tank Materials: Concrete	No
Tank Materials: Insulated Tank Jacket	No
Tank Materials: Unknown	No
Tank Materials: Other	No
Tank Materials: Other Note	Not reported
Tank Type Cathodic/CP:	N
Tank Type Single Wall:	N
Tank Type Double Wall:	N
Tank Type Lined Interior:	N
Tank Type Double Bottom:	N
Tank Type Potable/Skid:	N
Tank Type Shop Fabricated/Built:	N
Tank Type Vaulted Below Grade:	N
Tank Type Vertical:	N
Tank Type Horizontal:	N
Tank Type Unknown:	N
Tank Type Other:	N
Tank Type Other Specify:	N

19 WNW 1/8-1/4 0.232 mi. 1226 ft. | **O'NEILL KEVIN PROPERTY**
1111 I ST
ALEXANDRIA, VA 22307 | **VA LTANKS** | **S106097131**
N/A

Relative: Higher
Actual: 4 ft.

LTANKS:

Name:	O'NEILL KEVIN PROPERTY
Address:	1111 I ST
City,State,Zip:	ALEXANDRIA, VA 22307
City,State,Zip:	ALEXANDRIA, VA 22307
Region:	NRO
CEDS Facility Id:	200000212470
Case Status:	**Closed**
Pollution Complaint #:	20043045
Reported:	09/20/2003
Case Closed Date:	05/13/2005
Program:	RP Lead
Federally Regulated UST (Y/N):	N
Regulated Petroleum UST (1):	N
Excluded UST (1):	N
Deferred UST (1):	N
Partially Deferred UST (1):	N
Exempt 1 UST (2):	N
Exempt 2 Heating Oil UST (2):	N
Small Heating Oil AST (2):	Y
Regulated AST (3):	N
Unregulated AST (3):	N
Other Y/N:	N
Unknown Y/N:	N
Other Description:	Not reported
Heating Oil Category:	Category 3

C20 West 1/8-1/4 0.235 mi. 1240 ft. | **BELLE VIEW SHOPPING CENTER**
1500-1604-1800 BELLE VIEW BLVD
ALEXANDRIA, VA 22307 | **RCRA-SQG** | **1014402029**
VAR000519405

Site 2 of 3 in cluster C

Relative: Higher
Actual: 9 ft.

RCRA-SQG:

Date form received by agency:	2010-10-29 00:00:00.0
Facility name:	BELLE VIEW SHOPPING CENTER
Facility address:	1500-1604-1800 BELLE VIEW BLVD BETWEEN 13TH ST& FORT HUNT RD ALEXANDRIA, VA 22307
EPA ID:	VAR000519405
Mailing address:	THIRD AVENUE 29TH FLOOR NEW YORK, NY 10017
Contact:	GARY F SEDORUK
Contact address:	THIRD AVENUE 29TH FLOOR NEW YORK, NY 10017
Contact country:	US
Contact telephone:	212-867-0990
Contact email:	GSEDORUK@BENENSONCAPITAL.COM
EPA Region:	03
Classification:	Small Small Quantity Generator
Description:	Handler: generates more than 100 and less than 1000 kg of hazardous waste during any calendar month and accumulates less than 6000 kg of hazardous waste at any time; or generates 100 kg or less of hazardous

BELLE VIEW SHOPPING CENTER (Continued) **1014402029**

waste during any calendar month, and accumulates more than 1000 kg of hazardous waste at any time

Owner/Operator Summary:

Owner/operator name:	BELLEVIEW SC., CO., LLC
Owner/operator address:	THIRD AVENUE 29TH FLOOR NEW YORK, NY 10017
Owner/operator country:	US
Owner/operator telephone:	Not reported
Owner/operator email:	Not reported
Owner/operator fax:	Not reported
Owner/operator extension:	Not reported
Legal status:	Private
Owner/Operator Type:	Owner
Owner/Op start date:	1987-01-01 00:00:00.
Owner/Op end date:	Not reported

Owner/operator name:	BENENSON CAPITAL PARTNERS, LLC
Owner/operator address:	Not reported Not reported
Owner/operator country:	US
Owner/operator telephone:	Not reported
Owner/operator email:	Not reported
Owner/operator fax:	Not reported
Owner/operator extension:	Not reported
Legal status:	Private
Owner/Operator Type:	Operator
Owner/Op start date:	1987-01-01 00:00:00.
Owner/Op end date:	Not reported

Handler Activities Summary:

U.S. importer of hazardous waste:	No
Mixed waste (haz. and radioactive):	No
Recycler of hazardous waste:	No
Transporter of hazardous waste:	No
Treater, storer or disposer of HW:	No
Underground injection activity:	No
On-site burner exemption:	No
Furnace exemption:	No
Used oil fuel burner:	No
Used oil processor:	No
User oil refiner:	No
Used oil fuel marketer to burner:	No
Used oil Specification marketer:	No
Used oil transfer facility:	No
Used oil transporter:	No

Hazardous Waste Summary:

. Waste code: D039
. Waste name: TETRACHLOROETHYLENE

Violation Status: No violations found

21 WNW 1/8-1/4 0.246 mi. 1301 ft. | **BURNS TOM PROPERTY**
6421 15TH ST
ALEXANDRIA, VA 22307 | **VA LTANKS** | **S106097132**
N/A

Relative: Higher
Actual: 9 ft.

LTANKS:

Name:	BURNS TOM PROPERTY
Address:	6421 15TH ST
City,State,Zip:	ALEXANDRIA, VA 22307
City,State,Zip:	ALEXANDRIA, VA 22307
Region:	NRO
CEDS Facility Id:	200000212472
Case Status:	**Closed**
Pollution Complaint #:	20043046
Reported:	09/20/2003
Case Closed Date:	04/29/2005
Program:	RP Lead
Federally Regulated UST (Y/N):	N
Regulated Petroleum UST (1):	N
Excluded UST (1):	N
Deferred UST (1):	N
Partially Deferred UST (1):	N
Exempt 1 UST (2):	N
Exempt 2 Heating Oil UST (2):	N
Small Heating Oil AST (2):	Y
Regulated AST (3):	N
Unregulated AST (3):	N
Other Y/N:	N
Unknown Y/N:	N
Other Description:	Not reported
Heating Oil Category:	Category 3

C22 West 1/4-1/2 0.264 mi. 1394 ft. | **BELLE VIEW SHOPPING CENTER (EASTERN PARCEL)**
1500 BELLE VIEW BLVD
ALEXANDRIA, VA 22307 | **VA VCP** | **S120834989**
N/A

Site 3 of 3 in cluster C

Relative: Higher
Actual: 9 ft.

VRP:

Name:	BELLE VIEW SHOPPING CENTER (EASTERN PARCEL)
Address:	1500 BELLE VIEW BLVD
City,State,Zip:	ALEXANDRIA, VA 22307
Facility ID:	VRP00706
Site Status:	Enrolled in Program
Site Status 2:	Awaiting Participant Action
DEQ Region:	Northern
Sizs in Acres:	6.46
Site Type:	Dry Cleaner
Participation Notes:	Not reported
Site has asscociated enfocement action:	False
List of Organic Contaminants of Potential Concern:	Not reported
List of Inorganinc Contaminants of Potential Concern:	Not reported
Sovents and Degreasers Contamination per Application:	False
Petroleum Contamination per Application:	False
Acid/Bases Contamination per Application:	False
Paints/Paint Washes Contamination per Application:	False
Pesticide Contamination per Application:	False
Inorganic Contamination per Application:	False
Metals Contamination per Application:	False

BELLE VIEW SHOPPING CENTER (EASTERN PARCEL) (Continued) **S120834989**

Other Contamination per Application:	False
DEQ Staff Case Managers Initials:	DVG
VRP Tier I Cleanup Standards:	False
VRP Tier II Cleanup Standards:	False
VRP Tier III Cleanup Standards:	False
No Further VRP Action Date:	Not reported
Date Participant Notified of NFA:	Not reported
Site specific or other Cleanup Standards:	False
Description of Remediation:	Not reported
Date Site Characterization Accepted by DEQ:	Not reported
Terms of NFA Determination:	Not reported
Date Remediation Action Plan Accepted by DEQ:	Not reported
Date VRP Eligibility Declared by Participant:	05/03/2017
Date Risk Assessment Accepted by DEQ:	Not reported
Date Demonstration of Completion Accepted by DEQ:	Not reported
Date VRP Eligibility Determined by DEQ Region:	Not reported
Dt Office Of Waste Permitting Verified Site Eligblty:	05/05/2017
Date Public Notice Accepted by DEQ:	Not reported
Date VRP Eligibility Determined by VRP:	05/12/2017
Date Application Review Completed by Central Office:	05/05/2017
Latest Action Relative To Site:	Not reported
Latest Action Relative To Site Date:	Not reported
Next VRP Step Needed Relating To Site:	VI report
Pending Since:	Not reported
Date Next Step Should Be Completed:	Not reported
Brownfield Tax Incentive:	False
Ground Water Use Restriction:	False
Res. User Restriction:	False
Excavattion Restruction:	False
Unrestricted:	False
Other Condition of Issuance:	False
Notes:	2019-6-5 2019 Rasr received 2019-1-10 VI data received 2018-3-12 2018 RASR received 2018-2-1 2017 RASR received 2018-12-29 SCR-RAWP comment to agent 2018-12-21 SCR-RAWP received 2017-8-15 site visit to observe thermal desorption system
Latitude:	38.77536
Longitude:	-77.05883

Detail as of January 2019:

Facility ID:	VRP00706
Owner Name:	Not reported
Owner Contact:	Not reported
Owner Address:	Not reported
Owner Phone:	Not reported
Operator Name:	Not reported
Operator Owner:	Not reported
Operator Phone:	Not reported
Participant Name:	Not reported
Relationship to Site:	Not reported
Participant Contact:	Not reported
Participant Phone:	Not reported
Participant Title:	Not reported
Participant Affiliation:	Not reported
Participant Address:	Not reported
Participant City,St,Zip:	Not reported
Additional Parts:	Not reported
Participant Rep/Contractor:	Not reported
Participant Rep/Contractor Phone:	Not reported

BELLE VIEW SHOPPING CENTER (EASTERN PARCEL) (Continued) **S120834989**

Participant Rep/Contractor Title: Not reported
Participant Rep/Contractor Affiliation: Not reported
Participant Rep/Contractor Address: Not reported
Participant Rep/Contractor City,St,Zip: Not reported
Metal Contaminants Present in Soil: Not reported
Organic Contaminants Present in Soil: Not reported
Metal Contaminants Present in GW: Not reported
Organic Contaminants Present GW: Not reported
Cleanup Standards: Not reported
Certification Date: Not reported
Deed Received Date: Not reported
Date Signed Agreement Submitted By Participant: Not reported
Date Agreement Executed by DEQ: Not reported
Registration Fee Amount Submitted by Participant: Not reported
Date Registration Fee Submitted by Participant: Not reported
Submittal Date for Document Number 1: Not reported
Title of Submitted Document Number 1: Not reported
Submittal Date for Document Number 2: Not reported
Title of Submitted Document Number 2: Not reported
Submittal Date for Document Number 3: Not reported
Title of Submitted Document Number 3: Not reported
Submittal Date for Document Number 4: Not reported
Title of Submitted Document Number 4: Not reported
Submittal Date for Document Number 5: Not reported
Title of Submitted Document Number 5: Not reported
Submittal Date for Document Number 6: Not reported
Title of Submitted Document Number 6: Not reported
Submittal Date for Document Number 7: Not reported
Title of Submitted Document Number 7: Not reported
Submittal Date for Document Number 8: Not reported
Title of Submitted Document Number 8: Not reported
Site Characterization Document Number: Not reported
DEQ Concurrence with Site Characterization Date: Not reported
Remedial Action Work Plan Document Number: Not reported
DEQ Concurs with Remedial Action Work Plan Date: Not reported
Completion Report Document Number: Not reported
DEQ Concurrs with Completion Report Date: Not reported
Corrective Action Desc: Not reported
DEQ Response Incident ID Number: Not reported
EPA CERCLIS ID: Not reported
EPA RCRA ID NUMBER: Not reported
DEQ Pollution Complaint Number: Not reported
GEO Latitude: Not reported
Geo Longitude: Not reported
Inspection Date: Not reported
GPS Lat: Not reported
GPS Long: Not reported
GPS Desc: Not reported

23
WNW
1/4-1/2
0.266 mi.
1402 ft.

HOBBS FAMILY TRUST PROPERTY
2005 BELLE HAVEN RD
ALEXANDRIA, VA 22307

VA LTANKS **S123191969**
N/A

Relative:
Higher

Actual:
141 ft.

LTANKS:

Name:	HOBBS FAMILY TRUST PROPERTY
Address:	2005 BELLE HAVEN RD
City,State,Zip:	ALEXANDRIA, VA 22307
City,State,Zip:	ALEXANDRIA, VA 22307
Region:	NRO
CEDS Facility Id:	200000887687
Case Status:	**Closed**
Pollution Complaint #:	20193040
Reported:	08/31/2018
Case Closed Date:	09/21/2018
Program:	RP Lead
Federally Regulated UST (Y/N):	N
Regulated Petroleum UST (1):	N
Excluded UST (1):	N
Deferred UST (1):	N
Partially Deferred UST (1):	N
Exempt 1 UST (2):	N
Exempt 2 Heating Oil UST (2):	Y
Small Heating Oil AST (2):	N
Regulated AST (3):	N
Unregulated AST (3):	N
Other Y/N:	N
Unknown Y/N:	N
Other Description:	Not reported
Heating Oil Category:	NFA

24
NW
1/4-1/2
0.276 mi.
1459 ft.

DEMAREST ELIZABETH J RESIDENCE
6117 VERNON TERR
ALEXANDRIA, VA

VA LTANKS **S112154155**
N/A

Relative:
Higher

Actual:
129 ft.

LTANKS:

Name:	DEMAREST ELIZABETH J RESIDENCE
Address:	6117 VERNON TERR
City,State,Zip:	ALEXANDRIA, VA
City,State,Zip:	ALEXANDRIA, VA
Region:	NRO
CEDS Facility Id:	200000857699
Case Status:	**Closed**
Pollution Complaint #:	20133001
Reported:	07/05/2012
Case Closed Date:	09/20/2012
Program:	RP Lead
Federally Regulated UST (Y/N):	N
Regulated Petroleum UST (1):	N
Excluded UST (1):	N
Deferred UST (1):	N
Partially Deferred UST (1):	N
Exempt 1 UST (2):	N
Exempt 2 Heating Oil UST (2):	Y
Small Heating Oil AST (2):	N
Regulated AST (3):	N

DEMAREST ELIZABETH J RESIDENCE (Continued) **S112154155**

Unregulated AST (3):	N
Other Y/N:	N
Unknown Y/N:	N
Other Description:	Not reported
Heating Oil Category:	Category 1

25
NW
1/4-1/2
0.331 mi.
1748 ft.

KERR JOHN A RESIDENCE
6102 WOODMONT RD
ALEXANDRIA, VA 22307

VA LTANKS **S105095966**
N/A

Relative:
Higher

Actual:
137 ft.

LTANKS:

Name:	KERR JOHN A RESIDENCE
Address:	6102 WOODMONT RD
City,State,Zip:	ALEXANDRIA, VA 22307
City,State,Zip:	ALEXANDRIA, VA 22307
Region:	NRO
CEDS Facility Id:	200000202200
Case Status:	**Closed**
Pollution Complaint #:	20013276
Reported:	05/30/2001
Case Closed Date:	05/31/2001
Program:	RP Lead
Federally Regulated UST (Y/N):	N
Regulated Petroleum UST (1):	N
Excluded UST (1):	N
Deferred UST (1):	N
Partially Deferred UST (1):	N
Exempt 1 UST (2):	N
Exempt 2 Heating Oil UST (2):	Y
Small Heating Oil AST (2):	N
Regulated AST (3):	N
Unregulated AST (3):	N
Other Y/N:	N
Unknown Y/N:	N
Other Description:	Not reported
Heating Oil Category:	Not reported

26
NW
1/4-1/2
0.351 mi.
1855 ft.

COWARD VICTORIA A AND NICHOLAS F RESIDENCE
6109 EDGEWOOD TERR
ALEXANDRIA, VA

VA LTANKS **S111684313**
N/A

Relative:
Higher

Actual:
148 ft.

LTANKS:

Name:	COWARD VICTORIA A AND NICHOLAS F RESIDENCE
Address:	6109 EDGEWOOD TERR
City,State,Zip:	ALEXANDRIA, VA
City,State,Zip:	ALEXANDRIA, VA
Region:	NRO
CEDS Facility Id:	200000856649
Case Status:	**Closed**
Pollution Complaint #:	20123094
Reported:	11/23/2011
Case Closed Date:	01/11/2012

COWARD VICTORIA A AND NICHOLAS F RESIDENCE (Continued) **S111684313**

Program:	RP Lead
Federally Regulated UST (Y/N):	N
Regulated Petroleum UST (1):	N
Excluded UST (1):	N
Deferred UST (1):	N
Partially Deferred UST (1):	N
Exempt 1 UST (2):	N
Exempt 2 Heating Oil UST (2):	Y
Small Heating Oil AST (2):	N
Regulated AST (3):	N
Unregulated AST (3):	N
Other Y/N:	N
Unknown Y/N:	N
Other Description:	Not reported
Heating Oil Category:	NFA

27
NNW
1/4-1/2
0.384 mi.
2025 ft.

BELLE HAVEN COUNTRY CLUB
6023 FORT HUNT RD
ALEXANDRIA, VA 22307

VA LTANKS **S108937075**
N/A

Relative:
Higher

Actual:
40 ft.

LTANKS:

Name:	BELLE HAVEN COUNTRY CLUB
Address:	6023 FORT HUNT RD
City,State,Zip:	ALEXANDRIA, VA 22307
City,State,Zip:	ALEXANDRIA, VA 22307
Region:	NRO
CEDS Facility Id:	200000096168
Case Status:	**Closed**
Pollution Complaint #:	20053068
Reported:	09/16/2004
Case Closed Date:	11/01/2005
Program:	RP Lead
Federally Regulated UST (Y/N):	N
Regulated Petroleum UST (1):	N
Excluded UST (1):	N
Deferred UST (1):	N
Partially Deferred UST (1):	N
Exempt 1 UST (2):	N
Exempt 2 Heating Oil UST (2):	Y
Small Heating Oil AST (2):	N
Regulated AST (3):	N
Unregulated AST (3):	N
Other Y/N:	N
Unknown Y/N:	N
Other Description:	Not reported
Heating Oil Category:	Category 2

28 West 1/4-1/2 0.396 mi. 2092 ft.

BELLE VIEW TEXAXO
1800 BELLE VIEW BLVD
ALEXANDRIA, VA 22307

VA LTANKS
VA UST
VA SPILLS
VA Financial Assurance

U003679391
N/A

Relative: Higher

Actual: 9 ft.

LTANKS:

Name:	BELLE VIEW TEXACO
Address:	1800 BELLE VIEW BLVD
City,State,Zip:	ALEXANDRIA, VA
City,State,Zip:	ALEXANDRIA, VA
Region:	NRO
CEDS Facility Id:	200000193660
Case Status:	**Closed**
Pollution Complaint #:	20043305
Reported:	06/17/2004
Case Closed Date:	12/24/2004
Program:	RP Lead
Federally Regulated UST (Y/N):	Y
Regulated Petroleum UST (1):	Y
Excluded UST (1):	N
Deferred UST (1):	N
Partially Deferred UST (1):	N
Exempt 1 UST (2):	N
Exempt 2 Heating Oil UST (2):	N
Small Heating Oil AST (2):	N
Regulated AST (3):	N
Unregulated AST (3):	N
Other Y/N:	N
Unknown Y/N:	N
Other Description:	Not reported
Heating Oil Category:	Not reported

Facility:

Name:	BELLE VIEW TEXAXO
Address:	1800 BELLE VIEW BLVD
City,State,Zip:	ALEXANDRIA, VA 22307
Facility Id:	3007060
Facility Type:	GAS STATION
CEDS Facility ID:	200000193660

Owner:

Owner Id:	36113
Owner Name:	UNKNOWN
Owner Address:	Not reported
Owner Address2:	Not reported
Owner City, State, Zip:	Not reported
Owner Type:	UNKNOWN
Number of Active AST:	0
Number of Active UST:	3
Number of Inactive AST:	0
Number of Inactive UST:	4

Owner Id:	37067
Owner Name:	ALTAR COMPANY
Owner Address:	1800 BELLE VIEW BLVD
Owner Address2:	FAIRFAX
Owner City, State, Zip:	ALEXANDRIA, VA 22307
Owner Type:	PRIVATE

BELLE VIEW TEXAXO (Continued) **U003679391**

Number of Active AST:	0
Number of Active UST:	3
Number of Inactive AST:	0
Number of Inactive UST:	4
Owner Id:	42626
Owner Name:	E and N Incorporated
Owner Address:	1800 Belle View Blvd
Owner Address2:	Not reported
Owner City, State, Zip:	Alexandria, VA 22307
Owner Type:	COMMERCIAL
Number of Active AST:	0
Number of Active UST:	3
Number of Inactive AST:	0
Number of Inactive UST:	4

UST:

Facility ID:	3007060
Federally Regulated:	Yes
Tank Number:	1
Tank Capacity:	10000
Tank Contents:	GASOLINE
Tank Status:	**CURR IN USE**
Tank Type:	UST

Tank Material:

Install Date:	10/17/1985
Tank Materials: Bare Steel	No
Tank Materials: Cath Protect Steel	No
Tank Materials: Epoxy Steel	No
Tank Materials: Fiberglass	Yes
Tank Materials: Concrete	No
Tank Materials: Composite	No
Tank Materials: Double Walled	Yes
Tank Materials: Lined Interior	No
Tank Materials: Excav Liner	No
Tank Materials: Insulated Tank Jacket	No
Tank Materials: Repaired	No
Tank Materials: Unknown	No
Tank Materials: Other	No
Tank Materials: Other Note	Not reported

Release Detection:

Tank Release Detection: Leak Deferred	No
Tank Release Detection: Manual Gauge	No
Tank Release Detection: Auto Gauge	Yes
Tank Release Detection:Tank Tightness	No
Tank Release Detection: Vapor Monitor	No
Tank Release Detection: Inventory	No
Tank Release Detection: Stat Invent Recon	No
Tank Release Detection: Spill Install	Yes
Tank Release Detection: Overfill Install	Yes
Tank Release Detection: Groundwater	No
Tank Release Detection: Int Sec Containment	No
Tank Release Detection: Int Double Walled	No
Tank Release Detection: Other Method	No

BELLE VIEW TEXAXO (Continued) **U003679391**

Tank Release Detection: Other Note	Not reported
Pipe Release Detection: Leak Deferred	Not reported
Pipe Release Detection: Autoleak	Not reported
Pipe Release Detection: Line Tightness	Yes
Pipe Release Detection: Stat Invent Recon	No
Pipe Release Detection: Groundwater	No
Pipe Release Detection: Int Sec Containment	No
Pipe Release Det: Interior Double Walled	No
Pipe Release Detection: Other Method	No
Pipe Release Detection: Other Note	Not reported
Pipe Type:	PRESSURE
Pipe Materials: Bare Steel	No
Pipe Materials: Galvanized Steel	No
Pipe Materials: Copper	No
Pipe Materials: Fiberglass	Yes
Pipe Materials: Cath Protect	No
Pipe Materials: Double Walled	No
Pipe Materials: Sec Containment	No
Pipe Materials: Repaired	No
Pipe Materials: Unknown	No
Pipe Materials: Other	No
Pipe Materials: Other Note	Not reported
Facility ID:	3007060
Federally Regulated:	Yes
Tank Number:	2
Tank Capacity:	10000
Tank Contents:	GASOLINE
Tank Status:	**TEMP OUT OF USE**
Tank Type:	UST

Tank Material:

Install Date:	10/17/1985
Tank Materials: Bare Steel	No
Tank Materials: Cath Protect Steel	No
Tank Materials: Epoxy Steel	No
Tank Materials: Fiberglass	Yes
Tank Materials: Concrete	No
Tank Materials: Composite	No
Tank Materials: Double Walled	Yes
Tank Materials: Lined Interior	No
Tank Materials: Excav Liner	No
Tank Materials: Insulated Tank Jacket	No
Tank Materials: Repaired	No
Tank Materials: Unknown	No
Tank Materials: Other	No
Tank Materials: Other Note	Not reported

Release Detection:

Tank Release Detection: Leak Deferred	No
Tank Release Detection: Manual Gauge	No
Tank Release Detection: Auto Gauge	Yes
Tank Release Detection:Tank Tightness	No
Tank Release Detection: Vapor Monitor	No

BELLE VIEW TEXAXO (Continued) **U003679391**

Tank Release Detection: Inventory	No
Tank Release Detection: Stat Invent Recon	No
Tank Release Detection: Spill Install	Yes
Tank Release Detection: Overfill Install	Yes
Tank Release Detection: Groundwater	No
Tank Release Detection: Int Sec Containment	No
Tank Release Detection: Int Double Walled	No
Tank Release Detection: Other Method	No
Tank Release Detection: Other Note	Not reported
Pipe Release Detection: Leak Deferred	Not reported
Pipe Release Detection: Autoleak	Not reported
Pipe Release Detection: Line Tightness	Yes
Pipe Release Detection: Stat Invent Recon	No
Pipe Release Detection: Groundwater	No
Pipe Release Detection: Int Sec Containment	No
Pipe Release Det: Interior Double Walled	No
Pipe Release Detection: Other Method	No
Pipe Release Detection: Other Note	Not reported
Pipe Type:	PRESSURE
Pipe Materials: Bare Steel	No
Pipe Materials: Galvanized Steel	No
Pipe Materials: Copper	No
Pipe Materials: Fiberglass	Yes
Pipe Materials: Cath Protect	No
Pipe Materials: Double Walled	No
Pipe Materials: Sec Containment	No
Pipe Materials: Repaired	No
Pipe Materials: Unknown	No
Pipe Materials: Other	No
Pipe Materials: Other Note	Not reported
Facility ID:	3007060
Federally Regulated:	Yes
Tank Number:	3
Tank Capacity:	10000
Tank Contents:	GASOLINE
Tank Status:	**CURR IN USE**
Tank Type:	UST
Tank Material:	
Install Date:	10/17/1985
Tank Materials: Bare Steel	No
Tank Materials: Cath Protect Steel	No
Tank Materials: Epoxy Steel	No
Tank Materials: Fiberglass	Yes
Tank Materials: Concrete	No
Tank Materials: Composite	No
Tank Materials: Double Walled	Yes
Tank Materials: Lined Interior	No
Tank Materials: Excav Liner	No
Tank Materials: Insulated Tank Jacket	No
Tank Materials: Repaired	No
Tank Materials: Unknown	No
Tank Materials: Other	No
Tank Materials: Other Note	Not reported

BELLE VIEW TEXAXO (Continued) **U003679391**

Release Detection:

Tank Release Detection: Leak Deferred	No
Tank Release Detection: Manual Gauge	No
Tank Release Detection: Auto Gauge	Yes
Tank Release Detection:Tank Tightness	No
Tank Release Detection: Vapor Monitor	No
Tank Release Detection: Inventory	No
Tank Release Detection: Stat Invent Recon	No
Tank Release Detection: Spill Install	Yes
Tank Release Detection: Overfill Install	Yes
Tank Release Detection: Groundwater	No
Tank Release Detection: Int Sec Containment	No
Tank Release Detection: Int Double Walled	No
Tank Release Detection: Other Method	No
Tank Release Detection: Other Note	Not reported
Pipe Release Detection: Leak Deferred	Not reported
Pipe Release Detection: Autoleak	Not reported
Pipe Release Detection: Line Tightness	Yes
Pipe Release Detection: Stat Invent Recon	No
Pipe Release Detection: Groundwater	No
Pipe Release Detection: Int Sec Containment	No
Pipe Release Det: Interior Double Walled	No
Pipe Release Detection: Other Method	No
Pipe Release Detection: Other Note	Not reported
Pipe Type:	PRESSURE
Pipe Materials: Bare Steel	No
Pipe Materials: Galvanized Steel	No
Pipe Materials: Copper	No
Pipe Materials: Fiberglass	Yes
Pipe Materials: Cath Protect	No
Pipe Materials: Double Walled	No
Pipe Materials: Sec Containment	No
Pipe Materials: Repaired	No
Pipe Materials: Unknown	No
Pipe Materials: Other	No
Pipe Materials: Other Note	Not reported
Facility ID:	3007060
Federally Regulated:	Yes
Tank Number:	4
Tank Capacity:	550
Tank Contents:	USED OIL
Tank Status:	**REM FROM GRD**
Tank Type:	UST

Tank Material:

Install Date:	Not reported
Tank Materials: Bare Steel	No
Tank Materials: Cath Protect Steel	Yes
Tank Materials: Epoxy Steel	No
Tank Materials: Fiberglass	No
Tank Materials: Concrete	No
Tank Materials: Composite	No
Tank Materials: Double Walled	No

BELLE VIEW TEXAXO (Continued) **U003679391**

Tank Materials: Lined Interior	No
Tank Materials: Excav Liner	No
Tank Materials: Insulated Tank Jacket	No
Tank Materials: Repaired	No
Tank Materials: Unknown	No
Tank Materials: Other	No
Tank Materials: Other Note	Not reported

Release Detection:

Tank Release Detection: Leak Deferred	No
Tank Release Detection: Manual Gauge	No
Tank Release Detection: Auto Gauge	No
Tank Release Detection:Tank Tightness	No
Tank Release Detection: Vapor Monitor	No
Tank Release Detection: Inventory	No
Tank Release Detection: Stat Invent Recon	No
Tank Release Detection: Spill Install	No
Tank Release Detection: Overfill Install	No
Tank Release Detection: Groundwater	No
Tank Release Detection: Int Sec Containment	No
Tank Release Detection: Int Double Walled	No
Tank Release Detection: Other Method	No
Tank Release Detection: Other Note	Not reported
Pipe Release Detection: Leak Deferred	No
Pipe Release Detection: Autoleak	Not reported
Pipe Release Detection: Line Tightness	No
Pipe Release Detection: Stat Invent Recon	No
Pipe Release Detection: Groundwater	No
Pipe Release Detection: Int Sec Containment	No
Pipe Release Det: Interior Double Walled	No
Pipe Release Detection: Other Method	No
Pipe Release Detection: Other Note	Not reported

Pipe Type:	Not reported
Pipe Materials: Bare Steel	No
Pipe Materials: Galvanized Steel	No
Pipe Materials: Copper	No
Pipe Materials: Fiberglass	No
Pipe Materials: Cath Protect	No
Pipe Materials: Double Walled	No
Pipe Materials: Sec Containment	No
Pipe Materials: Repaired	No
Pipe Materials: Unknown	No
Pipe Materials: Other	No
Pipe Materials: Other Note	Not reported

Facility ID:	3007060
Federally Regulated:	Yes

Tank Number:	R5
Tank Capacity:	6000
Tank Contents:	GASOLINE
Tank Status:	**REM FROM GRD**
Tank Type:	UST

Tank Material:

BELLE VIEW TEXAXO (Continued) **U003679391**

Install Date:	1/1/1966
Tank Materials: Bare Steel	No
Tank Materials: Cath Protect Steel	No
Tank Materials: Epoxy Steel	No
Tank Materials: Fiberglass	Yes
Tank Materials: Concrete	No
Tank Materials: Composite	No
Tank Materials: Double Walled	No
Tank Materials: Lined Interior	No
Tank Materials: Excav Liner	No
Tank Materials: Insulated Tank Jacket	No
Tank Materials: Repaired	No
Tank Materials: Unknown	No
Tank Materials: Other	No
Tank Materials: Other Note	Not reported

Release Detection:

Tank Release Detection: Leak Deferred	No
Tank Release Detection: Manual Gauge	No
Tank Release Detection: Auto Gauge	No
Tank Release Detection:Tank Tightness	No
Tank Release Detection: Vapor Monitor	No
Tank Release Detection: Inventory	No
Tank Release Detection: Stat Invent Recon	No
Tank Release Detection: Spill Install	No
Tank Release Detection: Overfill Install	No
Tank Release Detection: Groundwater	No
Tank Release Detection: Int Sec Containment	No
Tank Release Detection: Int Double Walled	No
Tank Release Detection: Other Method	No
Tank Release Detection: Other Note	Not reported
Pipe Release Detection: Leak Deferred	Not reported
Pipe Release Detection: Autoleak	Not reported
Pipe Release Detection: Line Tightness	No
Pipe Release Detection: Stat Invent Recon	No
Pipe Release Detection: Groundwater	No
Pipe Release Detection: Int Sec Containment	No
Pipe Release Det: Interior Double Walled	No
Pipe Release Detection: Other Method	No
Pipe Release Detection: Other Note	Not reported

Pipe Type:	UNKNOWN
Pipe Materials: Bare Steel	Yes
Pipe Materials: Galvanized Steel	No
Pipe Materials: Copper	No
Pipe Materials: Fiberglass	No
Pipe Materials: Cath Protect	No
Pipe Materials: Double Walled	No
Pipe Materials: Sec Containment	No
Pipe Materials: Repaired	No
Pipe Materials: Unknown	No
Pipe Materials: Other	No
Pipe Materials: Other Note	Not reported

Facility ID:	3007060
Federally Regulated:	Yes

BELLE VIEW TEXAXO (Continued) **U003679391**

Tank Number:	R6
Tank Capacity:	10000
Tank Contents:	GASOLINE
Tank Status:	**REM FROM GRD**
Tank Type:	UST

Tank Material:

Install Date:	1/1/1966
Tank Materials: Bare Steel	No
Tank Materials: Cath Protect Steel	No
Tank Materials: Epoxy Steel	No
Tank Materials: Fiberglass	Yes
Tank Materials: Concrete	No
Tank Materials: Composite	No
Tank Materials: Double Walled	No
Tank Materials: Lined Interior	No
Tank Materials: Excav Liner	No
Tank Materials: Insulated Tank Jacket	No
Tank Materials: Repaired	No
Tank Materials: Unknown	No
Tank Materials: Other	No
Tank Materials: Other Note	Not reported

Release Detection:

Tank Release Detection: Leak Deferred	No
Tank Release Detection: Manual Gauge	No
Tank Release Detection: Auto Gauge	No
Tank Release Detection:Tank Tightness	No
Tank Release Detection: Vapor Monitor	No
Tank Release Detection: Inventory	No
Tank Release Detection: Stat Invent Recon	No
Tank Release Detection: Spill Install	No
Tank Release Detection: Overfill Install	No
Tank Release Detection: Groundwater	No
Tank Release Detection: Int Sec Containment	No
Tank Release Detection: Int Double Walled	No
Tank Release Detection: Other Method	No
Tank Release Detection: Other Note	Not reported
Pipe Release Detection: Leak Deferred	Not reported
Pipe Release Detection: Autoleak	Not reported
Pipe Release Detection: Line Tightness	No
Pipe Release Detection: Stat Invent Recon	No
Pipe Release Detection: Groundwater	No
Pipe Release Detection: Int Sec Containment	No
Pipe Release Det: Interior Double Walled	No
Pipe Release Detection: Other Method	No
Pipe Release Detection: Other Note	Not reported

Pipe Type:	UNKNOWN
Pipe Materials: Bare Steel	Yes
Pipe Materials: Galvanized Steel	No
Pipe Materials: Copper	No
Pipe Materials: Fiberglass	No
Pipe Materials: Cath Protect	No
Pipe Materials: Double Walled	No
Pipe Materials: Sec Containment	No
Pipe Materials: Repaired	No

BELLE VIEW TEXAXO (Continued) **U003679391**

Pipe Materials: Unknown	No
Pipe Materials: Other	No
Pipe Materials: Other Note	Not reported
Facility ID:	3007060
Federally Regulated:	Yes
Tank Number:	R7
Tank Capacity:	8000
Tank Contents:	GASOLINE
Tank Status:	**REM FROM GRD**
Tank Type:	UST

Tank Material:

Install Date:	1/1/1966
Tank Materials: Bare Steel	No
Tank Materials: Cath Protect Steel	No
Tank Materials: Epoxy Steel	No
Tank Materials: Fiberglass	Yes
Tank Materials: Concrete	No
Tank Materials: Composite	No
Tank Materials: Double Walled	No
Tank Materials: Lined Interior	No
Tank Materials: Excav Liner	No
Tank Materials: Insulated Tank Jacket	No
Tank Materials: Repaired	No
Tank Materials: Unknown	No
Tank Materials: Other	No
Tank Materials: Other Note	Not reported

Release Detection:

Tank Release Detection: Leak Deferred	No
Tank Release Detection: Manual Gauge	No
Tank Release Detection: Auto Gauge	No
Tank Release Detection:Tank Tightness	No
Tank Release Detection: Vapor Monitor	No
Tank Release Detection: Inventory	No
Tank Release Detection: Stat Invent Recon	No
Tank Release Detection: Spill Install	No
Tank Release Detection: Overfill Install	No
Tank Release Detection: Groundwater	No
Tank Release Detection: Int Sec Containment	No
Tank Release Detection: Int Double Walled	No
Tank Release Detection: Other Method	No
Tank Release Detection: Other Note	Not reported
Pipe Release Detection: Leak Deferred	Not reported
Pipe Release Detection: Autoleak	Not reported
Pipe Release Detection: Line Tightness	No
Pipe Release Detection: Stat Invent Recon	No
Pipe Release Detection: Groundwater	No
Pipe Release Detection: Int Sec Containment	No
Pipe Release Det: Interior Double Walled	No
Pipe Release Detection: Other Method	No
Pipe Release Detection: Other Note	Not reported
Pipe Type:	UNKNOWN

BELLE VIEW TEXAXO (Continued) **U003679391**

Pipe Materials: Bare Steel	Yes
Pipe Materials: Galvanized Steel	No
Pipe Materials: Copper	No
Pipe Materials: Fiberglass	No
Pipe Materials: Cath Protect	No
Pipe Materials: Double Walled	No
Pipe Materials: Sec Containment	No
Pipe Materials: Repaired	No
Pipe Materials: Unknown	No
Pipe Materials: Other	No
Pipe Materials: Other Note	Not reported

SPILLS:

Name:	TEXACO - BELLE VIEW
Address:	1800 BELLE VIEW BLVD
City,State,Zip:	ALEXANDRIA, VA 22307
City,State,Zip:	ALEXANDRIA, VA 22307
Fips City/County:	059/Fairfax County
Status:	Closed
Reference Id:	4962
IR Number:	2011-N-0089
Associated IR:	Not reported
Incident Date:	07/12/2010
Call Received Date:	07/13/2010
Closure Comments:	Correspondence received from Mr. Brubaker. Odor issue no longer present at the station.
Threat To:	Not reported
Terrorism (Y/N):	N
Characterize Incident:	Unknown
Incident Type:	Air(Air), Odor(Air)
Incident Subtype:	Air * Odor
Materials:	Not reported
Effect To Receptor:	Not reported
Water Body:	Not reported
Low Quantity To Water:	Not reported
High Quantity To Water:	Not reported
Quantity Units:	Not reported
Other Receptors:	Not reported
RP Company:	Not reported
RP Name:	Not reported
Property Owner:	Not reported
Property Company:	Not reported
Duration Of Event (Hrs):	0
Impacts:	Not reported
Other Impacts:	Not reported
Steps Taken:	Not reported
Steps Taken Description:	Not reported
System Components:	Not reported
Other System Components:	Not reported
Cause Of Event:	Not reported
Corrective Action Taken:	Not reported
Weather Status:	No
Precipitation (Wet):	0
Discharge Type:	Not reported
Discharge Volume:	0
Unknown Discharge (Y/N):	N

BELLE VIEW TEXAXO (Continued) **U003679391**

Site Name:	TEXACO - BELLE VIEW
Closure Date:	07/14/2010
Orig. Call Incident Description:	For the last few weeks there's been a strong smell of raw gasoline coming from a neighborhood gas station. It is significantly stronger then anything I or my wife smell at other service stations. The problem appears to be getting worse compared to when we first noticed it.
Original Call Material Description:	Not reported
Original Call Location Description:	1800 Belle View Blvd, Alexandria, VA 22307
Incident Ongoing at time of Call:	Yes
Agencies Notified (Y/N):	N
Other Agencies:	Not reported
Permitted (Y/N):	No
Call Reported By Company Name:	Not reported
Call Property Owner Company Name:	Not reported
Call Property Owner Name:	Not reported
Site Summary:	For the last few weeks there's been a strong smell of raw gasoline coming from a neighborhood gas station. It is significantly stronger then anything I or my wife smell at other service stations. The problem appears to be getting worse compared to when we first noticed it.

Name:	BELLE VIEW TEXACO
Address:	1800 BELLE VIEW BLVD
City,State,Zip:	ALEXANDRIA, VA
City,State,Zip:	ALEXANDRIA, VA
Fips City/County:	059/Fairfax County
Status:	Closed
Reference Id:	713
IR Number:	2010-N-1165
Associated IR:	Not reported
Incident Date:	10/28/2009
Call Received Date:	10/28/2009
Closure Comments:	Issue resolved in enforcement. LOA issueed. NFA.
Threat To:	Not reported
Terrorism (Y/N):	N
Characterize Incident:	Intentional
Incident Type:	Petroleum(Petroleum), Point Source(Water), Water(Water)
Incident Subtype:	Petroleum * Point Source * Water
Materials:	Oil, Water
Effect To Receptor:	Impacted
Water Body:	Potomac River
Low Quantity To Water:	Not reported
High Quantity To Water:	Not reported
Quantity Units:	Unknown
Other Receptors:	Not reported
RP Company:	E and N Inc., Belle Haven Texaco
RP Name:	MohammadNowrouzi
Property Owner:	Not reported
Property Company:	Not reported
Duration Of Event (Hrs):	0
Impacts:	Not reported
Other Impacts:	Not reported
Steps Taken:	Not reported
Steps Taken Description:	Not reported
System Components:	Not reported
Other System Components:	Not reported

BELLE VIEW TEXAXO (Continued) **U003679391**

Cause Of Event:	Not reported
Corrective Action Taken:	Not reported
Weather Status:	No
Precipitation (Wet):	0
Discharge Type:	Not reported
Discharge Volume:	0
Unknown Discharge (Y/N):	N
Site Name:	BELLE VIEW TEXACO DISCHAGRE
Closure Date:	08/16/2010
Orig. Call Incident Description:	When tank compliance inspector J Modliszewski arrived on site for a tank inspection he observed water being pumped from a tank field observation well to a storm drain inlet. The water and the ambient air around the station area had a strong petroleum odor. This location was assigned PC# 2004-3305. An SCR was conducted for the site. Petroleum contaminated water is know to exist at the site based on the SCR. Modliszewski requested the station attendant stop the discharge. The attendant stopped the discharge.
Original Call Material Description:	petroleum contaminated ground water.
Original Call Location Description:	Belle view Texaco, 1800 Belle View Blvd, Alexandria area
Incident Ongoing at time of Call:	No
Agencies Notified (Y/N):	N
Other Agencies:	Not reported
Permitted (Y/N):	No
Call Reported By Company Name:	VDEQ-NRO
Call Property Owner Company Name:	Not reported
Call Property Owner Name:	Not reported
Site Summary:	When tank compliance inspector J Modliszewski arrived on site for a tank inspection he observed water being pumped from a tank field observation well to a storm drain inlet. The water and the ambient air around the station area had a strong petroleum odor. This location was assigned PC# 2004-3305. An SCR was conducted for the site. Petroleum contaminated water is know to exist at the site based on the SCR. Modliszewski requested the station attendant stop the discharge. The attendant stopped the discharge.

VA Financial Assurance 1:

Name:	BELLE VIEW TEXAXO
Address:	1800 BELLE VIEW BLVD
Address 2:	Not reported
City,State,Zip:	ALEXANDRIA, VA 22307
Facility ID:	3007060
Owner Name:	E and N Incorporated
ROF Own Id:	42626
Tank Type:	UST
Mechanism:	Insurance
Gallonage:	Not reported
Per Occurence:	40000
Third Party:	40000
Annual Aggregate:	40000
In Compliance:	Not reported
Total Capacity:	10000
CEDS Facility Name:	Belle View Exxon
Tank Status:	TEMP OUT OF USE
Active Federally Regualted UST:	Y

Name:	BELLE VIEW TEXAXO
Address:	1800 BELLE VIEW BLVD

BELLE VIEW TEXAXO (Continued) **U003679391**

Address 2:	Not reported
City,State,Zip:	ALEXANDRIA, VA 22307
Facility ID:	3007060
Owner Name:	E and N Incorporated
ROF Own Id:	42626
Tank Type:	UST
Mechanism:	Insurance
Gallonage:	Not reported
Per Occurence:	40000
Third Party:	40000
Annual Aggregate:	40000
In Compliance:	Not reported
Total Capacity:	10000
CEDS Facility Name:	Belle View Exxon
Tank Status:	CURR IN USE
Active Federally Regualted UST:	Y

Name:	BELLE VIEW TEXAXO
Address:	1800 BELLE VIEW BLVD
Address 2:	Not reported
City,State,Zip:	ALEXANDRIA, VA 22307
Facility ID:	3007060
Owner Name:	E and N Incorporated
ROF Own Id:	42626
Tank Type:	UST
Mechanism:	Insurance
Gallonage:	Not reported
Per Occurence:	40000
Third Party:	40000
Annual Aggregate:	40000
In Compliance:	Not reported
Total Capacity:	10000
CEDS Facility Name:	Belle View Exxon
Tank Status:	CURR IN USE
Active Federally Regualted UST:	Y

29
WNW
1/4-1/2
0.411 mi.
2170 ft.

PESSALA ALEXANDER M AND KENDALL D RESIDENCE **VA LTANKS** **S125238331**
2205 FOREST HILL RD **N/A**
ALEXANDRIA, VA 22307

Relative:
Higher

Actual:
132 ft.

LTANKS:

Name:	PESSALA ALEXANDER M AND KENDALL D RESIDENCE
Address:	2205 FOREST HILL RD
City,State,Zip:	ALEXANDRIA, VA 22307
City,State,Zip:	ALEXANDRIA, VA 22307
Region:	NRO
CEDS Facility Id:	200000889373
Case Status:	**Closed**
Pollution Complaint #:	20203009
Reported:	07/22/2019
Case Closed Date:	08/22/2019
Program:	RP Lead
Federally Regulated UST (Y/N):	N
Regulated Petroleum UST (1):	N
Excluded UST (1):	N
Deferred UST (1):	N

PESSALA ALEXANDER M AND KENDALL D RESIDENCE (Continued) **S125238331**

Partially Deferred UST (1):	N
Exempt 1 UST (2):	N
Exempt 2 Heating Oil UST (2):	Y
Small Heating Oil AST (2):	N
Regulated AST (3):	N
Unregulated AST (3):	N
Other Y/N:	N
Unknown Y/N:	N
Other Description:	Not reported
Heating Oil Category:	Category 1

30
NW
1/4-1/2
0.417 mi.
2204 ft.

BURNS NANCY A AND MOORE JESSE F RESIDENCE **VA LTANKS** **S113704472**
6033 WOODMONT RD **N/A**
ALEXANDRIA, VA

Relative:
Higher

Actual:
62 ft.

LTANKS:

Name:	BURNS NANCY A AND MOORE JESSE F RESIDENCE
Address:	6033 WOODMONT RD
City,State,Zip:	ALEXANDRIA, VA
City,State,Zip:	ALEXANDRIA, VA
Region:	NRO
CEDS Facility Id:	200000859382
Case Status:	**Closed**
Pollution Complaint #:	20133165
Reported:	04/12/2013
Case Closed Date:	04/22/2013
Program:	RP Lead
Federally Regulated UST (Y/N):	N
Regulated Petroleum UST (1):	N
Excluded UST (1):	N
Deferred UST (1):	N
Partially Deferred UST (1):	N
Exempt 1 UST (2):	N
Exempt 2 Heating Oil UST (2):	Y
Small Heating Oil AST (2):	N
Regulated AST (3):	N
Unregulated AST (3):	N
Other Y/N:	N
Unknown Y/N:	N
Other Description:	Not reported
Heating Oil Category:	NFA

31
NNW
1/4-1/2
0.480 mi.
2536 ft.

ANDERSON ANGELA S RESIDENCE **VA LTANKS** **S120065129**
6008 FORT HUNT RD **N/A**
ALEXANDRIA, VA 22307

Relative:
Higher

Actual:
21 ft.

LTANKS:

Name:	ANDERSON ANGELA S RESIDENCE
Address:	6008 FORT HUNT RD
City,State,Zip:	ALEXANDRIA, VA 22307
City,State,Zip:	ALEXANDRIA, VA 22307
Region:	NRO

ANDERSON ANGELA S RESIDENCE (Continued) **S120065129**

CEDS Facility Id:	200000883800
Case Status:	**Closed**
Pollution Complaint #:	20173088
Reported:	11/02/2016
Case Closed Date:	12/09/2016
Program:	RP Lead
Federally Regulated UST (Y/N):	N
Regulated Petroleum UST (1):	N
Excluded UST (1):	N
Deferred UST (1):	N
Partially Deferred UST (1):	N
Exempt 1 UST (2):	N
Exempt 2 Heating Oil UST (2):	Y
Small Heating Oil AST (2):	N
Regulated AST (3):	N
Unregulated AST (3):	N
Other Y/N:	N
Unknown Y/N:	N
Other Description:	Not reported
Heating Oil Category:	NFA

Count: 4 records.

ORPHAN SUMMARY

City	EDR ID	Site Name	Site Address	Zip	Database(s)
ALEXANDRIA	S103772140	BELLE VIEW CONDOS	6506/08/10 BOULEVARD ROAD	22307	VA LUST
ALEXANDRIA	S105299929	PLANTATION PIPE LINE - CSX RAIL LI	S DUKE ST AND DOVE ST	22314	VA LTANKS
ALEXANDRIA	S103460252	NORFOLK SOUTHERN RR (PREP)(XREF 93	DUKE STREET	22314	VA LUST
ALEXANDRIA	S116624946	CITY OF ALEXANDRIA RIGHT OF WAY	INTERSECTION OF DUKE ST AND RE		VA LTANKS

GOVERNMENT RECORDS SEARCHED / DATA CURRENCY TRACKING

To maintain currency of the following federal and state databases, EDR contacts the appropriate governmental agency on a monthly or quarterly basis, as required.

Number of Days to Update: Provides confirmation that EDR is reporting records that have been updated within 90 days from the date the government agency made the information available to the public.

STANDARD ENVIRONMENTAL RECORDS

Federal NPL site list

NPL: National Priority List

National Priorities List (Superfund). The NPL is a subset of CERCLIS and identifies over 1,200 sites for priority cleanup under the Superfund Program. NPL sites may encompass relatively large areas. As such, EDR provides polygon coverage for over 1,000 NPL site boundaries produced by EPA's Environmental Photographic Interpretation Center (EPIC) and regional EPA offices.

Date of Government Version: 04/27/2020
Date Data Arrived at EDR: 05/06/2020
Date Made Active in Reports: 05/28/2020
Number of Days to Update: 22

Source: EPA
Telephone: N/A
Last EDR Contact: 06/03/2020
Next Scheduled EDR Contact: 07/13/2020
Data Release Frequency: Quarterly

NPL Site Boundaries

Sources:

EPA's Environmental Photographic Interpretation Center (EPIC)
Telephone: 202-564-7333

EPA Region 1
Telephone 617-918-1143

EPA Region 6
Telephone: 214-655-6659

EPA Region 3
Telephone 215-814-5418

EPA Region 7
Telephone: 913-551-7247

EPA Region 4
Telephone 404-562-8033

EPA Region 8
Telephone: 303-312-6774

EPA Region 5
Telephone 312-886-6686

EPA Region 9
Telephone: 415-947-4246

EPA Region 10
Telephone 206-553-8665

Proposed NPL: Proposed National Priority List Sites

A site that has been proposed for listing on the National Priorities List through the issuance of a proposed rule in the Federal Register. EPA then accepts public comments on the site, responds to the comments, and places on the NPL those sites that continue to meet the requirements for listing.

Date of Government Version: 04/27/2020
Date Data Arrived at EDR: 05/06/2020
Date Made Active in Reports: 05/28/2020
Number of Days to Update: 22

Source: EPA
Telephone: N/A
Last EDR Contact: 06/03/2020
Next Scheduled EDR Contact: 07/13/2020
Data Release Frequency: Quarterly

NPL LIENS: Federal Superfund Liens

Federal Superfund Liens. Under the authority granted the USEPA by CERCLA of 1980, the USEPA has the authority to file liens against real property in order to recover remedial action expenditures or when the property owner received notification of potential liability. USEPA compiles a listing of filed notices of Superfund Liens.

Date of Government Version: 10/15/1991
Date Data Arrived at EDR: 02/02/1994
Date Made Active in Reports: 03/30/1994
Number of Days to Update: 56

Source: EPA
Telephone: 202-564-4267
Last EDR Contact: 08/15/2011
Next Scheduled EDR Contact: 11/28/2011
Data Release Frequency: No Update Planned

Federal Delisted NPL site list

Delisted NPL: National Priority List Deletions

The National Oil and Hazardous Substances Pollution Contingency Plan (NCP) establishes the criteria that the EPA uses to delete sites from the NPL. In accordance with 40 CFR 300.425.(e), sites may be deleted from the NPL where no further response is appropriate.

Date of Government Version: 04/27/2020
Date Data Arrived at EDR: 05/06/2020
Date Made Active in Reports: 05/28/2020
Number of Days to Update: 22

Source: EPA
Telephone: N/A
Last EDR Contact: 06/03/2020
Next Scheduled EDR Contact: 07/13/2020
Data Release Frequency: Quarterly

Federal CERCLIS list

FEDERAL FACILITY: Federal Facility Site Information listing

A listing of National Priority List (NPL) and Base Realignment and Closure (BRAC) sites found in the Comprehensive Environmental Response, Compensation and Liability Information System (CERCLIS) Database where EPA Federal Facilities Restoration and Reuse Office is involved in cleanup activities.

Date of Government Version: 04/03/2019
Date Data Arrived at EDR: 04/05/2019
Date Made Active in Reports: 05/14/2019
Number of Days to Update: 39

Source: Environmental Protection Agency
Telephone: 703-603-8704
Last EDR Contact: 04/03/2020
Next Scheduled EDR Contact: 07/13/2020
Data Release Frequency: Varies

SEMS: Superfund Enterprise Management System

SEMS (Superfund Enterprise Management System) tracks hazardous waste sites, potentially hazardous waste sites, and remedial activities performed in support of EPA's Superfund Program across the United States. The list was formerly know as CERCLIS, renamed to SEMS by the EPA in 2015. The list contains data on potentially hazardous waste sites that have been reported to the USEPA by states, municipalities, private companies and private persons, pursuant to Section 103 of the Comprehensive Environmental Response, Compensation, and Liability Act (CERCLA). This dataset also contains sites which are either proposed to or on the National Priorities List (NPL) and the sites which are in the screening and assessment phase for possible inclusion on the NPL.

Date of Government Version: 04/27/2020
Date Data Arrived at EDR: 05/06/2020
Date Made Active in Reports: 05/28/2020
Number of Days to Update: 22

Source: EPA
Telephone: 800-424-9346
Last EDR Contact: 06/03/2020
Next Scheduled EDR Contact: 07/27/2020
Data Release Frequency: Quarterly

Federal CERCLIS NFRAP site list

SEMS-ARCHIVE: Superfund Enterprise Management System Archive

SEMS-ARCHIVE (Superfund Enterprise Management System Archive) tracks sites that have no further interest under the Federal Superfund Program based on available information. The list was formerly known as the CERCLIS-NFRAP, renamed to SEMS ARCHIVE by the EPA in 2015. EPA may perform a minimal level of assessment work at a site while it is archived if site conditions change and/or new information becomes available. Archived sites have been removed and archived from the inventory of SEMS sites. Archived status indicates that, to the best of EPA's knowledge, assessment at a site has been completed and that EPA has determined no further steps will be taken to list the site on the National Priorities List (NPL), unless information indicates this decision was not appropriate or other considerations require a recommendation for listing at a later time. The decision does not necessarily mean that there is no hazard associated with a given site; it only means that. based upon available information, the location is not judged to be potential NPL site.

Date of Government Version: 04/27/2020
Date Data Arrived at EDR: 05/06/2020
Date Made Active in Reports: 05/28/2020
Number of Days to Update: 22

Source: EPA
Telephone: 800-424-9346
Last EDR Contact: 06/03/2020
Next Scheduled EDR Contact: 07/27/2020
Data Release Frequency: Quarterly

Federal RCRA CORRACTS facilities list

CORRACTS: Corrective Action Report

CORRACTS identifies hazardous waste handlers with RCRA corrective action activity.

Date of Government Version: 03/23/2020
Date Data Arrived at EDR: 03/25/2020
Date Made Active in Reports: 05/21/2020
Number of Days to Update: 57

Source: EPA
Telephone: 800-424-9346
Last EDR Contact: 03/25/2020
Next Scheduled EDR Contact: 07/06/2020
Data Release Frequency: Quarterly

Federal RCRA non-CORRACTS TSD facilities list

RCRA-TSDF: RCRA - Treatment, Storage and Disposal

RCRAInfo is EPA's comprehensive information system, providing access to data supporting the Resource Conservation and Recovery Act (RCRA) of 1976 and the Hazardous and Solid Waste Amendments (HSWA) of 1984. The database includes selective information on sites which generate, transport, store, treat and/or dispose of hazardous waste as defined by the Resource Conservation and Recovery Act (RCRA). Transporters are individuals or entities that move hazardous waste from the generator offsite to a facility that can recycle, treat, store, or dispose of the waste. TSDFs treat, store, or dispose of the waste.

Date of Government Version: 03/23/2020
Date Data Arrived at EDR: 03/25/2020
Date Made Active in Reports: 05/21/2020
Number of Days to Update: 57

Source: Environmental Protection Agency
Telephone: 800-438-2474
Last EDR Contact: 03/25/2020
Next Scheduled EDR Contact: 07/06/2020
Data Release Frequency: Quarterly

Federal RCRA generators list

RCRA-LQG: RCRA - Large Quantity Generators

RCRAInfo is EPA's comprehensive information system, providing access to data supporting the Resource Conservation and Recovery Act (RCRA) of 1976 and the Hazardous and Solid Waste Amendments (HSWA) of 1984. The database includes selective information on sites which generate, transport, store, treat and/or dispose of hazardous waste as defined by the Resource Conservation and Recovery Act (RCRA). Large quantity generators (LQGs) generate over 1,000 kilograms (kg) of hazardous waste, or over 1 kg of acutely hazardous waste per month.

Date of Government Version: 03/23/2020
Date Data Arrived at EDR: 03/25/2020
Date Made Active in Reports: 05/21/2020
Number of Days to Update: 57

Source: Environmental Protection Agency
Telephone: 800-438-2474
Last EDR Contact: 03/25/2020
Next Scheduled EDR Contact: 07/06/2020
Data Release Frequency: Quarterly

RCRA-SQG: RCRA - Small Quantity Generators

RCRAInfo is EPA's comprehensive information system, providing access to data supporting the Resource Conservation and Recovery Act (RCRA) of 1976 and the Hazardous and Solid Waste Amendments (HSWA) of 1984. The database includes selective information on sites which generate, transport, store, treat and/or dispose of hazardous waste as defined by the Resource Conservation and Recovery Act (RCRA). Small quantity generators (SQGs) generate between 100 kg and 1,000 kg of hazardous waste per month.

Date of Government Version: 03/23/2020
Date Data Arrived at EDR: 03/25/2020
Date Made Active in Reports: 05/21/2020
Number of Days to Update: 57

Source: Environmental Protection Agency
Telephone: 800-438-2474
Last EDR Contact: 03/25/2020
Next Scheduled EDR Contact: 07/06/2020
Data Release Frequency: Quarterly

RCRA-VSQG: RCRA - Very Small Quantity Generators (Formerly Conditionally Exempt Small Quantity Generators)

RCRAInfo is EPA's comprehensive information system, providing access to data supporting the Resource Conservation and Recovery Act (RCRA) of 1976 and the Hazardous and Solid Waste Amendments (HSWA) of 1984. The database includes selective information on sites which generate, transport, store, treat and/or dispose of hazardous waste as defined by the Resource Conservation and Recovery Act (RCRA). Very small quantity generators (VSQGs) generate less than 100 kg of hazardous waste, or less than 1 kg of acutely hazardous waste per month.

Date of Government Version: 03/23/2020
Date Data Arrived at EDR: 03/25/2020
Date Made Active in Reports: 05/21/2020
Number of Days to Update: 57

Source: Environmental Protection Agency
Telephone: 800-438-2474
Last EDR Contact: 03/25/2020
Next Scheduled EDR Contact: 07/06/2020
Data Release Frequency: Quarterly

Federal institutional controls / engineering controls registries

LUCIS: Land Use Control Information System

LUCIS contains records of land use control information pertaining to the former Navy Base Realignment and Closure properties.

Date of Government Version: 11/04/2019
Date Data Arrived at EDR: 11/13/2019
Date Made Active in Reports: 01/28/2020
Number of Days to Update: 76

Source: Department of the Navy
Telephone: 843-820-7326
Last EDR Contact: 05/14/2020
Next Scheduled EDR Contact: 08/24/2020
Data Release Frequency: Varies

US ENG CONTROLS: Engineering Controls Sites List

A listing of sites with engineering controls in place. Engineering controls include various forms of caps, building foundations, liners, and treatment methods to create pathway elimination for regulated substances to enter environmental media or effect human health.

Date of Government Version: 02/13/2020
Date Data Arrived at EDR: 02/20/2020
Date Made Active in Reports: 05/15/2020
Number of Days to Update: 85

Source: Environmental Protection Agency
Telephone: 703-603-0695
Last EDR Contact: 05/15/2020
Next Scheduled EDR Contact: 09/07/2020
Data Release Frequency: Varies

US INST CONTROLS: Institutional Controls Sites List

A listing of sites with institutional controls in place. Institutional controls include administrative measures, such as groundwater use restrictions, construction restrictions, property use restrictions, and post remediation care requirements intended to prevent exposure to contaminants remaining on site. Deed restrictions are generally required as part of the institutional controls.

Date of Government Version: 02/13/2020
Date Data Arrived at EDR: 02/20/2020
Date Made Active in Reports: 05/15/2020
Number of Days to Update: 85

Source: Environmental Protection Agency
Telephone: 703-603-0695
Last EDR Contact: 05/15/2020
Next Scheduled EDR Contact: 09/07/2020
Data Release Frequency: Varies

Federal ERNS list

ERNS: Emergency Response Notification System

Emergency Response Notification System. ERNS records and stores information on reported releases of oil and hazardous substances.

Date of Government Version: 12/16/2019
Date Data Arrived at EDR: 12/19/2019
Date Made Active in Reports: 03/06/2020
Number of Days to Update: 78

Source: National Response Center, United States Coast Guard
Telephone: 202-267-2180
Last EDR Contact: 03/24/2020
Next Scheduled EDR Contact: 07/06/2020
Data Release Frequency: Quarterly

State- and tribal - equivalent CERCLIS

VA SHWS: This state does not maintain a SHWS list. See the Federal CERCLIS list and Federal NPL list.

State Hazardous Waste Sites. State hazardous waste site records are the states' equivalent to CERCLIS. These sites may or may not already be listed on the federal CERCLIS list. Priority sites planned for cleanup using state funds (state equivalent of Superfund) are identified along with sites where cleanup will be paid for by potentially responsible parties. Available information varies by state.

Date of Government Version: N/A
Date Data Arrived at EDR: N/A
Date Made Active in Reports: N/A
Number of Days to Update: N/A

Source: Department of Environmental Quality
Telephone: 804-698-4236
Last EDR Contact: 06/11/2020
Next Scheduled EDR Contact: 09/28/2020
Data Release Frequency: N/A

MD SHWS: Notice of Potential Hazardous Waste Sites

State Hazardous Waste Sites. State hazardous waste site records are the states' equivalent to CERCLIS. These sites may or may not already be listed on the federal CERCLIS list. Priority sites planned for cleanup using state funds (state equivalent of Superfund) are identified along with sites where cleanup will be paid for by potentially responsible parties. Available information varies by state.

Date of Government Version: N/A
Date Data Arrived at EDR: N/A
Date Made Active in Reports: N/A
Number of Days to Update: N/A

Source: Department of the Environment
Telephone: 410-537-3000
Last EDR Contact: 04/24/2020
Next Scheduled EDR Contact: 08/17/2020
Data Release Frequency: N/A

State and tribal landfill and/or solid waste disposal site lists

VA SWF/LF: Solid Waste Management Facilities

Solid Waste Facilities/Landfill Sites. SWF/LF type records typically contain an inventory of solid waste disposal facilities or landfills in a particular state. Depending on the state, these may be active or inactive facilities or open dumps that failed to meet RCRA Subtitle D Section 4004 criteria for solid waste landfills or disposal sites.

Date of Government Version: 03/05/2020
Date Data Arrived at EDR: 03/05/2020
Date Made Active in Reports: 05/18/2020
Number of Days to Update: 74

Source: Department of Environmental Quality
Telephone: 804-698-4238
Last EDR Contact: 05/28/2020
Next Scheduled EDR Contact: 09/14/2020
Data Release Frequency: Semi-Annually

MD SWF/LF: Permitted Solid Waste Disposal Facilities

Solid Waste Facilities/Landfill Sites. SWF/LF type records typically contain an inventory of solid waste disposal facilities or landfills in a particular state. Depending on the state, these may be active or inactive facilities or open dumps that failed to meet RCRA Subtitle D Section 4004 criteria for solid waste landfills or disposal sites.

Date of Government Version: 08/20/2019
Date Data Arrived at EDR: 08/21/2019
Date Made Active in Reports: 10/30/2019
Number of Days to Update: 70

Source: Department of the Environment
Telephone: 410-537-3375
Last EDR Contact: 03/02/2020
Next Scheduled EDR Contact: 08/10/2020
Data Release Frequency: Annually

State and tribal leaking storage tank lists

VA LUST REG NO: Leaking Underground Storage Tank Tracking Database
Leaking underground storage tank site locations. Includes: counties of Arlington, Caroline, Culpeper, Fairfax, Fauquier, King George, Loudoun, Louisa, Madison, Orange, Prince William, Rappahannock, Spotsylvania, Stafford; cities of Alexandria, Fairfax, Falls Church, Fredericksburg, Manassas, Manassas Park.

Date of Government Version: 05/18/2004
Date Data Arrived at EDR: 05/22/2004
Date Made Active in Reports: 07/09/2004
Number of Days to Update: 48

Source: Department of Environmental Quality Northern Regional Office
Telephone: 703-583-3800
Last EDR Contact: 09/06/2011
Next Scheduled EDR Contact: 12/19/2011
Data Release Frequency: No Update Planned

VA LUST REG WC: Leaking Underground Storage Tank List
Leaking underground storage tank site locations. Includes: counties of Alleghany, Bedford, Botetourt, Craig, Floyd, Franklin, Giles, Henry, Montgomery, Patrick, Pulaski, Roanoke; cities of Bedford, Clifton Forge, Covington, Martinsville, Radford, Roanoke, Salem.

Date of Government Version: 06/04/2015
Date Data Arrived at EDR: 06/05/2015
Date Made Active in Reports: 07/07/2015
Number of Days to Update: 32

Source: Department of Environmental Quality West Central Regional Office
Telephone: 540-562-6700
Last EDR Contact: 08/29/2016
Next Scheduled EDR Contact: 12/12/2016
Data Release Frequency: No Update Planned

VA LUST REG VA: Leaking Underground Storage Tank List
Leaking underground storage tank site locations. Includes: counties of Albemarle, Augusta, Bath, Clarke, Fluvanna, Frederick, Greene, Highland, Nelson, Page, Rockbridge, Rockingham, Shenandoah, Warren; cities of Buena Vista, Charlottesville, Harrisonburg, Lexington, Staunton, Waynesboro, Winchester.

Date of Government Version: 12/06/2011
Date Data Arrived at EDR: 12/08/2011
Date Made Active in Reports: 01/16/2012
Number of Days to Update: 39

Source: Department of Environmental Quality Valley Regional Office
Telephone: 540-574-7800
Last EDR Contact: 08/29/2016
Next Scheduled EDR Contact: 12/12/2016
Data Release Frequency: No Update Planned

VA LUST REG TD: Leaking Underground Storage Tank Sites
Leaking underground storage tank site locations. Includes: counties of Accomack, Isle of Wight, James City, Northampton, Southampton, York; cities of Chesapeake, Franklin, Hampton, Newport News, Norfolk, Poquoson, Portsmouth, Suffolk, Virginia Beach, Williamsburg.

Date of Government Version: 06/30/2013
Date Data Arrived at EDR: 07/05/2013
Date Made Active in Reports: 09/16/2013
Number of Days to Update: 73

Source: Department of Environmental Quality Tidewater Regional Office
Telephone: trofoia@deq.vir
Last EDR Contact: 09/26/2016
Next Scheduled EDR Contact: 01/09/2017
Data Release Frequency: Quarterly

VA LUST REG SW: Leaking Underground Storage Tank Database
Leaking underground storage tank site locations. Includes: counties of Bland, Buchanan, Carroll, Dickenson, Grayson, Lee, Russell, Scott, Smyth, Tazewell, Washington, Wise, Wythe; cities of Bristol, Galax, Norton.

Date of Government Version: 07/15/2013
Date Data Arrived at EDR: 07/18/2013
Date Made Active in Reports: 09/16/2013
Number of Days to Update: 60

Source: Department of Environmental Quality Southwest Regional Office
Telephone: 276-676-4800
Last EDR Contact: 10/11/2016
Next Scheduled EDR Contact: 01/23/2017
Data Release Frequency: No Update Planned

VA LUST REG SC: Leaking Underground Storage Tanks
Leaking underground storage tank site locations. Includes: counties of Amherst, Appomattox, Buckingham, Campbell, Charlotte, Cumberland, Halifax, Lunenburg, Mecklenburg, Nottoway, Pittsylvania, Prince Deward; cities of Danville, Lynchburg.

Date of Government Version: 09/06/2013
Date Data Arrived at EDR: 09/06/2013
Date Made Active in Reports: 09/17/2013
Number of Days to Update: 11

Source: Department of Environmental Quality, South Central Region
Telephone: 434-582-5120
Last EDR Contact: 08/29/2016
Next Scheduled EDR Contact: 12/12/2016
Data Release Frequency: Semi-Annually

VA LUST REG PD: Leaking Underground Storage Tank Sites

Leaking underground storage tank site locaitons. Includes: counties of Amelia, Brunswick, Charles City, Chesterfield, Dinwiddie, Essex, Gloucester, Goochland, Greensville, Hanover, Henrico, King and Queen, King William, Lancaster, Mathews, Middlesex, New Kent, Northumberland, Powhatan, Prince George, Richmond, Surry, Sussex, Westmoreland; cities of Colonial Heights, Emporia, Hopewell, Petersburg.

Date of Government Version: 12/02/2014
Date Data Arrived at EDR: 12/04/2014
Date Made Active in Reports: 01/16/2015
Number of Days to Update: 43

Source: Department of Environmental Quality Piedmont Regional Office
Telephone: 804-527-5020
Last EDR Contact: 08/29/2016
Next Scheduled EDR Contact: 12/12/2016
Data Release Frequency: Quarterly

INDIAN LUST R6: Leaking Underground Storage Tanks on Indian Land

LUSTs on Indian land in New Mexico and Oklahoma.

Date of Government Version: 10/02/2019
Date Data Arrived at EDR: 12/04/2019
Date Made Active in Reports: 02/10/2020
Number of Days to Update: 68

Source: EPA Region 6
Telephone: 214-665-6597
Last EDR Contact: 05/20/2020
Next Scheduled EDR Contact: 08/03/2020
Data Release Frequency: Varies

INDIAN LUST R9: Leaking Underground Storage Tanks on Indian Land

LUSTs on Indian land in Arizona, California, New Mexico and Nevada

Date of Government Version: 10/04/2019
Date Data Arrived at EDR: 12/04/2019
Date Made Active in Reports: 02/27/2020
Number of Days to Update: 85

Source: Environmental Protection Agency
Telephone: 415-972-3372
Last EDR Contact: 05/20/2020
Next Scheduled EDR Contact: 08/03/2020
Data Release Frequency: Varies

INDIAN LUST R10: Leaking Underground Storage Tanks on Indian Land

LUSTs on Indian land in Alaska, Idaho, Oregon and Washington.

Date of Government Version: 10/11/2019
Date Data Arrived at EDR: 12/04/2019
Date Made Active in Reports: 02/10/2020
Number of Days to Update: 68

Source: EPA Region 10
Telephone: 206-553-2857
Last EDR Contact: 05/20/2020
Next Scheduled EDR Contact: 08/03/2020
Data Release Frequency: Varies

INDIAN LUST R1: Leaking Underground Storage Tanks on Indian Land

A listing of leaking underground storage tank locations on Indian Land.

Date of Government Version: 10/01/2019
Date Data Arrived at EDR: 12/04/2019
Date Made Active in Reports: 02/10/2020
Number of Days to Update: 68

Source: EPA Region 1
Telephone: 617-918-1313
Last EDR Contact: 05/20/2020
Next Scheduled EDR Contact: 08/03/2020
Data Release Frequency: Varies

INDIAN LUST R7: Leaking Underground Storage Tanks on Indian Land

LUSTs on Indian land in Iowa, Kansas, and Nebraska

Date of Government Version: 10/15/2019
Date Data Arrived at EDR: 12/17/2019
Date Made Active in Reports: 02/10/2020
Number of Days to Update: 55

Source: EPA Region 7
Telephone: 913-551-7003
Last EDR Contact: 05/20/2020
Next Scheduled EDR Contact: 08/03/2020
Data Release Frequency: Varies

INDIAN LUST R8: Leaking Underground Storage Tanks on Indian Land
LUSTs on Indian land in Colorado, Montana, North Dakota, South Dakota, Utah and Wyoming.

Date of Government Version: 10/03/2019
Date Data Arrived at EDR: 12/04/2019
Date Made Active in Reports: 02/14/2020
Number of Days to Update: 72

Source: EPA Region 8
Telephone: 303-312-6271
Last EDR Contact: 05/20/2020
Next Scheduled EDR Contact: 08/03/2020
Data Release Frequency: Varies

INDIAN LUST R5: Leaking Underground Storage Tanks on Indian Land
Leaking underground storage tanks located on Indian Land in Michigan, Minnesota and Wisconsin.

Date of Government Version: 10/01/2019
Date Data Arrived at EDR: 12/04/2019
Date Made Active in Reports: 02/10/2020
Number of Days to Update: 68

Source: EPA, Region 5
Telephone: 312-886-7439
Last EDR Contact: 05/20/2020
Next Scheduled EDR Contact: 08/03/2020
Data Release Frequency: Varies

INDIAN LUST R4: Leaking Underground Storage Tanks on Indian Land
LUSTs on Indian land in Florida, Mississippi and North Carolina.

Date of Government Version: 10/10/2019
Date Data Arrived at EDR: 12/05/2019
Date Made Active in Reports: 02/10/2020
Number of Days to Update: 67

Source: EPA Region 4
Telephone: 404-562-8677
Last EDR Contact: 05/20/2020
Next Scheduled EDR Contact: 08/03/2020
Data Release Frequency: Varies

VA LTANKS: Leaking Petroleum Storage Tanks
Includes releases of petroleum from underground storage tanks and aboveground storage tanks.

Date of Government Version: 02/05/2020
Date Data Arrived at EDR: 02/26/2020
Date Made Active in Reports: 05/05/2020
Number of Days to Update: 69

Source: Department of Environmental Quality
Telephone: 804-698-4010
Last EDR Contact: 05/22/2020
Next Scheduled EDR Contact: 09/07/2020
Data Release Frequency: Quarterly

State and tribal registered storage tank lists

FEMA UST: Underground Storage Tank Listing
A listing of all FEMA owned underground storage tanks.

Date of Government Version: 02/01/2020
Date Data Arrived at EDR: 03/19/2020
Date Made Active in Reports: 06/09/2020
Number of Days to Update: 82

Source: FEMA
Telephone: 202-646-5797
Last EDR Contact: 03/19/2020
Next Scheduled EDR Contact: 07/20/2020
Data Release Frequency: Varies

VA UST: Registered Petroleum Storage Tanks
Registered Underground Storage Tanks. UST's are regulated under Subtitle I of the Resource Conservation and Recovery Act (RCRA) and must be registered with the state department responsible for administering the UST program. Available information varies by state program.

Date of Government Version: 02/04/2020
Date Data Arrived at EDR: 02/26/2020
Date Made Active in Reports: 05/05/2020
Number of Days to Update: 69

Source: Department of Environmental Quality
Telephone: 804-698-4010
Last EDR Contact: 05/22/2020
Next Scheduled EDR Contact: 09/07/2020
Data Release Frequency: Quarterly

MD UST: Registered Underground Storage Tank List
Registered Underground Storage Tanks. UST's are regulated under Subtitle I of the Resource Conservation and Recovery Act (RCRA) and must be registered with the state department responsible for administering the UST program. Available information varies by state program.

Date of Government Version: 01/15/2020
Date Data Arrived at EDR: 02/05/2020
Date Made Active in Reports: 04/16/2020
Number of Days to Update: 71

Source: Department of the Environment
Telephone: 410-537-3433
Last EDR Contact: 03/26/2020
Next Scheduled EDR Contact: 07/20/2020
Data Release Frequency: Semi-Annually

VA AST: Registered Petroleum Storage Tanks
Registered Aboveground Storage Tanks.

Date of Government Version: 02/04/2020
Date Data Arrived at EDR: 02/26/2020
Date Made Active in Reports: 05/05/2020
Number of Days to Update: 69

Source: Department of Environmental Quality
Telephone: 804-698-4010
Last EDR Contact: 05/22/2020
Next Scheduled EDR Contact: 09/07/2020
Data Release Frequency: Quarterly

MD AST: Permitted Aboveground Storage Tanks
Registered Aboveground Storage Tanks.

Date of Government Version: 12/30/2019
Date Data Arrived at EDR: 01/16/2020
Date Made Active in Reports: 03/27/2020
Number of Days to Update: 71

Source: Department of The Environment
Telephone: 410-537-3000
Last EDR Contact: 06/03/2020
Next Scheduled EDR Contact: 09/21/2020
Data Release Frequency: Semi-Annually

INDIAN UST R4: Underground Storage Tanks on Indian Land
The Indian Underground Storage Tank (UST) database provides information about underground storage tanks on Indian land in EPA Region 4 (Alabama, Florida, Georgia, Kentucky, Mississippi, North Carolina, South Carolina, Tennessee and Tribal Nations)

Date of Government Version: 10/10/2019
Date Data Arrived at EDR: 12/05/2019
Date Made Active in Reports: 02/10/2020
Number of Days to Update: 67

Source: EPA Region 4
Telephone: 404-562-9424
Last EDR Contact: 05/20/2020
Next Scheduled EDR Contact: 08/03/2020
Data Release Frequency: Varies

INDIAN UST R5: Underground Storage Tanks on Indian Land
The Indian Underground Storage Tank (UST) database provides information about underground storage tanks on Indian land in EPA Region 5 (Michigan, Minnesota and Wisconsin and Tribal Nations).

Date of Government Version: 10/01/2019
Date Data Arrived at EDR: 12/04/2019
Date Made Active in Reports: 02/10/2020
Number of Days to Update: 68

Source: EPA Region 5
Telephone: 312-886-6136
Last EDR Contact: 05/20/2020
Next Scheduled EDR Contact: 08/03/2020
Data Release Frequency: Varies

INDIAN UST R9: Underground Storage Tanks on Indian Land
The Indian Underground Storage Tank (UST) database provides information about underground storage tanks on Indian land in EPA Region 9 (Arizona, California, Hawaii, Nevada, the Pacific Islands, and Tribal Nations).

Date of Government Version: 10/04/2019
Date Data Arrived at EDR: 12/04/2019
Date Made Active in Reports: 02/27/2020
Number of Days to Update: 85

Source: EPA Region 9
Telephone: 415-972-3368
Last EDR Contact: 05/20/2020
Next Scheduled EDR Contact: 08/03/2020
Data Release Frequency: Varies

INDIAN UST R10: Underground Storage Tanks on Indian Land
The Indian Underground Storage Tank (UST) database provides information about underground storage tanks on Indian land in EPA Region 10 (Alaska, Idaho, Oregon, Washington, and Tribal Nations).

Date of Government Version: 10/11/2019
Date Data Arrived at EDR: 12/04/2019
Date Made Active in Reports: 02/10/2020
Number of Days to Update: 68

Source: EPA Region 10
Telephone: 206-553-2857
Last EDR Contact: 05/20/2020
Next Scheduled EDR Contact: 08/03/2020
Data Release Frequency: Varies

INDIAN UST R8: Underground Storage Tanks on Indian Land

The Indian Underground Storage Tank (UST) database provides information about underground storage tanks on Indian land in EPA Region 8 (Colorado, Montana, North Dakota, South Dakota, Utah, Wyoming and 27 Tribal Nations).

Date of Government Version: 10/03/2019
Date Data Arrived at EDR: 12/04/2019
Date Made Active in Reports: 02/14/2020
Number of Days to Update: 72

Source: EPA Region 8
Telephone: 303-312-6137
Last EDR Contact: 05/20/2020
Next Scheduled EDR Contact: 08/03/2020
Data Release Frequency: Varies

INDIAN UST R7: Underground Storage Tanks on Indian Land

The Indian Underground Storage Tank (UST) database provides information about underground storage tanks on Indian land in EPA Region 7 (Iowa, Kansas, Missouri, Nebraska, and 9 Tribal Nations).

Date of Government Version: 10/11/2019
Date Data Arrived at EDR: 12/04/2019
Date Made Active in Reports: 02/10/2020
Number of Days to Update: 68

Source: EPA Region 7
Telephone: 913-551-7003
Last EDR Contact: 05/20/2020
Next Scheduled EDR Contact: 08/03/2020
Data Release Frequency: Varies

INDIAN UST R1: Underground Storage Tanks on Indian Land

The Indian Underground Storage Tank (UST) database provides information about underground storage tanks on Indian land in EPA Region 1 (Connecticut, Maine, Massachusetts, New Hampshire, Rhode Island, Vermont and ten Tribal Nations).

Date of Government Version: 10/01/2019
Date Data Arrived at EDR: 12/04/2019
Date Made Active in Reports: 02/10/2020
Number of Days to Update: 68

Source: EPA, Region 1
Telephone: 617-918-1313
Last EDR Contact: 05/20/2020
Next Scheduled EDR Contact: 08/03/2020
Data Release Frequency: Varies

INDIAN UST R6: Underground Storage Tanks on Indian Land

The Indian Underground Storage Tank (UST) database provides information about underground storage tanks on Indian land in EPA Region 6 (Louisiana, Arkansas, Oklahoma, New Mexico, Texas and 65 Tribes).

Date of Government Version: 10/02/2019
Date Data Arrived at EDR: 12/04/2019
Date Made Active in Reports: 02/10/2020
Number of Days to Update: 68

Source: EPA Region 6
Telephone: 214-665-7591
Last EDR Contact: 05/20/2020
Next Scheduled EDR Contact: 08/03/2020
Data Release Frequency: Varies

State and tribal institutional control / engineering control registries

VA ENG CONTROLS: Engineering Controls Sites Listing

A listing of sites with Engineering Controls in place. Engineering controls include various forms of caps, building foundations, liners, and treatment methods to create pathway elimination for regulated substances to enter environmental media or effect human health.

Date of Government Version: 01/07/2020
Date Data Arrived at EDR: 01/08/2020
Date Made Active in Reports: 03/13/2020
Number of Days to Update: 65

Source: Department of Environmental Quality
Telephone: 804-698-4228
Last EDR Contact: 03/26/2020
Next Scheduled EDR Contact: 07/20/2020
Data Release Frequency: Quarterly

MD ENG CONTROLS: Engineering Controls Site listing
Engineering controls include various forms of caps, building foundations, liners, and treatment methods to create pathway elimination for regulated substances to enter environmental media or effect human health.

Date of Government Version: 11/10/2008
Date Data Arrived at EDR: 11/21/2008
Date Made Active in Reports: 12/17/2008
Number of Days to Update: 26

Source: Department of the Environment
Telephone: 410-537-3422
Last EDR Contact: 06/03/2020
Next Scheduled EDR Contact: 09/21/2020
Data Release Frequency: Varies

VA INST CONTROL: Voluntary Remediation Program Database
Sites included in the Voluntary Remediation Program database that have deed restrictions.

Date of Government Version: 01/07/2020
Date Data Arrived at EDR: 01/08/2020
Date Made Active in Reports: 03/13/2020
Number of Days to Update: 65

Source: Department of Environmental Quality
Telephone: 804-698-4228
Last EDR Contact: 03/26/2020
Next Scheduled EDR Contact: 07/20/2020
Data Release Frequency: Quarterly

MD INST CONTROL: Voluntary Cleanup Program Applicants/Participants
Sites included in the Voluntary Cleanup Program Applicants/Participants listing that have Deed Restrictions.

Date of Government Version: 03/10/2020
Date Data Arrived at EDR: 03/13/2020
Date Made Active in Reports: 05/27/2020
Number of Days to Update: 75

Source: Department of the Environment
Telephone: 410-537-3493
Last EDR Contact: 06/03/2020
Next Scheduled EDR Contact: 09/21/2020
Data Release Frequency: Semi-Annually

State and tribal voluntary cleanup sites

VA VRP: Voluntary Remediation Program
The Voluntary Cleanup Program encourages owners of elected contaminated sites to take the initiative and conduct voluntary cleanups that meet state environmental standards.

Date of Government Version: 01/07/2020
Date Data Arrived at EDR: 01/08/2020
Date Made Active in Reports: 03/13/2020
Number of Days to Update: 65

Source: Department of Environmental Quality
Telephone: 804-698-4228
Last EDR Contact: 03/26/2020
Next Scheduled EDR Contact: 07/20/2020
Data Release Frequency: Quarterly

MD VCP: Voluntary Cleanup Program Applicants/Participants
The Voluntary Cleanup Program, administrated by the Dept. of the Environment, streamlines the environmental cleanup process for sites, usually industrial or commercial properties, that are contaminated, or perceived to be contaminated, by hazardous substances. Developers and lenders are provided with certain limitations on liability and participants in the program are provided certainty in the process by knowing exactly what will be required.

Date of Government Version: 03/10/2020
Date Data Arrived at EDR: 03/13/2020
Date Made Active in Reports: 05/27/2020
Number of Days to Update: 75

Source: Dept. of the Environment
Telephone: 410-537-3000
Last EDR Contact: 06/03/2020
Next Scheduled EDR Contact: 09/21/2020
Data Release Frequency: Semi-Annually

INDIAN VCP R7: Voluntary Cleanup Priority Lisitng
A listing of voluntary cleanup priority sites located on Indian Land located in Region 7.

Date of Government Version: 03/20/2008
Date Data Arrived at EDR: 04/22/2008
Date Made Active in Reports: 05/19/2008
Number of Days to Update: 27

Source: EPA, Region 7
Telephone: 913-551-7365
Last EDR Contact: 04/20/2009
Next Scheduled EDR Contact: 07/20/2009
Data Release Frequency: Varies

INDIAN VCP R1: Voluntary Cleanup Priority Listing
A listing of voluntary cleanup priority sites located on Indian Land located in Region 1.

Date of Government Version: 07/27/2015
Date Data Arrived at EDR: 09/29/2015
Date Made Active in Reports: 02/18/2016
Number of Days to Update: 142

Source: EPA, Region 1
Telephone: 617-918-1102
Last EDR Contact: 03/18/2020
Next Scheduled EDR Contact: 07/06/2020
Data Release Frequency: Varies

State and tribal Brownfields sites

VA BROWNFIELDS: Brownfields Site Specific Assessments
To qualify for Brownfields Assessment, the site must meet the Federal definition of a Brownfields and should have contaminant issues that need to be addressed and a redevelopment plan supported by the local government and community. Virginia's Department of Environmental Quality performs brownfields assessments under a cooperative agreement with the U.S. Environmental Protection Agency at no cost to communities, property owners or, prospective purchasers. The assessment is an evaluation of environmental impacts caused by previous site uses similar to a Phase II Environmental Assessment.

Date of Government Version: 01/20/2020
Date Data Arrived at EDR: 01/23/2020
Date Made Active in Reports: 03/31/2020
Number of Days to Update: 68

Source: Department of Environmental Quality
Telephone: 804-698-4207
Last EDR Contact: 04/22/2020
Next Scheduled EDR Contact: 08/03/2020
Data Release Frequency: Quarterly

MD BROWNFIELDS: Eligible Brownfields Properties
The Site Assessment Section of the State Superfund Division is responsible for conducting federally funded assessments of eligible brownfields properties. These assessments are undertaken to determine whether there are environmental cleanup requirements at these sites.

Date of Government Version: 01/09/2020
Date Data Arrived at EDR: 03/03/2020
Date Made Active in Reports: 05/11/2020
Number of Days to Update: 69

Source: Department of Environment
Telephone: 410-537-3000
Last EDR Contact: 06/02/2020
Next Scheduled EDR Contact: 09/14/2020
Data Release Frequency: Quarterly

ADDITIONAL ENVIRONMENTAL RECORDS

Local Brownfield lists

US BROWNFIELDS: A Listing of Brownfields Sites
Brownfields are real property, the expansion, redevelopment, or reuse of which may be complicated by the presence or potential presence of a hazardous substance, pollutant, or contaminant. Cleaning up and reinvesting in these properties takes development pressures off of undeveloped, open land, and both improves and protects the environment. Assessment, Cleanup and Redevelopment Exchange System (ACRES) stores information reported by EPA Brownfields grant recipients on brownfields properties assessed or cleaned up with grant funding as well as information on Targeted Brownfields Assessments performed by EPA Regions. A listing of ACRES Brownfield sites is obtained from Cleanups in My Community. Cleanups in My Community provides information on Brownfields properties for which information is reported back to EPA, as well as areas served by Brownfields grant programs.

Date of Government Version: 06/01/2020
Date Data Arrived at EDR: 06/02/2020
Date Made Active in Reports: 06/09/2020
Number of Days to Update: 7

Source: Environmental Protection Agency
Telephone: 202-566-2777
Last EDR Contact: 06/02/2020
Next Scheduled EDR Contact: 06/29/2020
Data Release Frequency: Semi-Annually

Local Lists of Landfill / Solid Waste Disposal Sites

INDIAN ODI: Report on the Status of Open Dumps on Indian Lands
Location of open dumps on Indian land.

Date of Government Version: 12/31/1998
Date Data Arrived at EDR: 12/03/2007
Date Made Active in Reports: 01/24/2008
Number of Days to Update: 52

Source: Environmental Protection Agency
Telephone: 703-308-8245
Last EDR Contact: 04/16/2020
Next Scheduled EDR Contact: 08/10/2020
Data Release Frequency: Varies

ODI: Open Dump Inventory

An open dump is defined as a disposal facility that does not comply with one or more of the Part 257 or Part 258 Subtitle D Criteria.

Date of Government Version: 06/30/1985
Date Data Arrived at EDR: 08/09/2004
Date Made Active in Reports: 09/17/2004
Number of Days to Update: 39

Source: Environmental Protection Agency
Telephone: 800-424-9346
Last EDR Contact: 06/09/2004
Next Scheduled EDR Contact: N/A
Data Release Frequency: No Update Planned

DEBRIS REGION 9: Torres Martinez Reservation Illegal Dump Site Locations

A listing of illegal dump sites location on the Torres Martinez Indian Reservation located in eastern Riverside County and northern Imperial County, California.

Date of Government Version: 01/12/2009
Date Data Arrived at EDR: 05/07/2009
Date Made Active in Reports: 09/21/2009
Number of Days to Update: 137

Source: EPA, Region 9
Telephone: 415-947-4219
Last EDR Contact: 04/09/2020
Next Scheduled EDR Contact: 08/03/2020
Data Release Frequency: No Update Planned

IHS OPEN DUMPS: Open Dumps on Indian Land

A listing of all open dumps located on Indian Land in the United States.

Date of Government Version: 04/01/2014
Date Data Arrived at EDR: 08/06/2014
Date Made Active in Reports: 01/29/2015
Number of Days to Update: 176

Source: Department of Health & Human Serivces, Indian Health Service
Telephone: 301-443-1452
Last EDR Contact: 05/01/2020
Next Scheduled EDR Contact: 08/10/2020
Data Release Frequency: Varies

Local Lists of Hazardous waste / Contaminated Sites

US HIST CDL: National Clandestine Laboratory Register

A listing of clandestine drug lab locations that have been removed from the DEAs National Clandestine Laboratory Register.

Date of Government Version: 03/18/2020
Date Data Arrived at EDR: 03/19/2020
Date Made Active in Reports: 06/09/2020
Number of Days to Update: 82

Source: Drug Enforcement Administration
Telephone: 202-307-1000
Last EDR Contact: 05/18/2020
Next Scheduled EDR Contact: 09/07/2020
Data Release Frequency: No Update Planned

US CDL: Clandestine Drug Labs

A listing of clandestine drug lab locations. The U.S. Department of Justice ("the Department") provides this web site as a public service. It contains addresses of some locations where law enforcement agencies reported they found chemicals or other items that indicated the presence of either clandestine drug laboratories or dumpsites. In most cases, the source of the entries is not the Department, and the Department has not verified the entry and does not guarantee its accuracy. Members of the public must verify the accuracy of all entries by, for example, contacting local law enforcement and local health departments.

Date of Government Version: 03/18/2020
Date Data Arrived at EDR: 03/19/2020
Date Made Active in Reports: 06/09/2020
Number of Days to Update: 82

Source: Drug Enforcement Administration
Telephone: 202-307-1000
Last EDR Contact: 05/18/2020
Next Scheduled EDR Contact: 09/07/2020
Data Release Frequency: Quarterly

VA PFAS: Per- and Polyfluoroalkyl Substances

PFOS and PFOA stand for perfluorooctane sulfonate and perfluorooctanoic acid, respectively. Both are fluorinated organic chemicals, part of a larger family of compounds referred to as perfluoroalkyl substances (PFASs).

Date of Government Version: 01/21/2020
Date Data Arrived at EDR: 01/23/2020
Date Made Active in Reports: 03/31/2020
Number of Days to Update: 68

Source: Department of Environmental Quality
Telephone: 804-698-4336
Last EDR Contact: 03/26/2020
Next Scheduled EDR Contact: 07/20/2020
Data Release Frequency: Varies

Local Land Records

LIENS 2: CERCLA Lien Information

A Federal CERCLA ('Superfund') lien can exist by operation of law at any site or property at which EPA has spent Superfund monies. These monies are spent to investigate and address releases and threatened releases of contamination. CERCLIS provides information as to the identity of these sites and properties.

Date of Government Version: 04/27/2020
Date Data Arrived at EDR: 05/06/2020
Date Made Active in Reports: 05/28/2020
Number of Days to Update: 22

Source: Environmental Protection Agency
Telephone: 202-564-6023
Last EDR Contact: 06/03/2020
Next Scheduled EDR Contact: 07/13/2020
Data Release Frequency: Semi-Annually

Records of Emergency Release Reports

HMIRS: Hazardous Materials Information Reporting System

Hazardous Materials Incident Report System. HMIRS contains hazardous material spill incidents reported to DOT.

Date of Government Version: 12/05/2019
Date Data Arrived at EDR: 12/06/2019
Date Made Active in Reports: 02/14/2020
Number of Days to Update: 70

Source: U.S. Department of Transportation
Telephone: 202-366-4555
Last EDR Contact: 03/24/2020
Next Scheduled EDR Contact: 07/06/2020
Data Release Frequency: Quarterly

VA SPILLS: Prep/Spills Database Listing

The Department of Environmental Quality's POLLUTION RESPONSE PROGRAM, known as PREP, provides for responses to air, water, and waste pollution incidents in order to protect human health and the environment. PREP staff often work to assist local emergency responders, other state agencies, federal agencies, and responsible parties, as may be needed, to manage pollution incidents. Oil spills, fish kills, and hazardous materials spills are examples of incidents that may involve the DEQ's PREP Program.

Date of Government Version: 02/25/2020
Date Data Arrived at EDR: 02/26/2020
Date Made Active in Reports: 05/05/2020
Number of Days to Update: 69

Source: Department of Environmental Quality
Telephone: 804-698-4287
Last EDR Contact: 05/22/2020
Next Scheduled EDR Contact: 09/07/2020
Data Release Frequency: Quarterly

VA SPILLS BRL: Prep/Spills Database Listing

A listing of spills locations located in the Blue Ridge Regional area, Lynchburg.

Date of Government Version: 09/18/2009
Date Data Arrived at EDR: 09/18/2009
Date Made Active in Reports: 10/06/2009
Number of Days to Update: 18

Source: DEQ, Blue Ridge Regional Office
Telephone: 434-582-6218
Last EDR Contact: 11/28/2011
Next Scheduled EDR Contact: 03/12/2012
Data Release Frequency: Varies

VA SPILLS PD: PREP Database

The Department of Environmental Quality's POLLUTION RESPONSE PROGRAM, known as PREP, provides for responses to air, water, and waste pollution incidents in order to protect human health and the environment.

Date of Government Version: 10/20/2009
Date Data Arrived at EDR: 10/29/2009
Date Made Active in Reports: 12/03/2009
Number of Days to Update: 35

Source: Department of Environmental Quality, Piedmont Region
Telephone: 804-527-5020
Last EDR Contact: 02/06/2012
Next Scheduled EDR Contact: 05/21/2012
Data Release Frequency: Quarterly

VA SPILLS VA: PREP Database

The Department of Environmental Quality's POLLUTION RESPONSE PROGRAM, known as PREP, provides for responses to air, water, and waste pollution incidents in order to protect human health and the environment.

Date of Government Version: 08/08/2012
Date Data Arrived at EDR: 08/09/2012
Date Made Active in Reports: 10/05/2012
Number of Days to Update: 57

Source: Department of Environmental Quality, Valley Regional Office
Telephone: 540-574-7800
Last EDR Contact: 05/06/2013
Next Scheduled EDR Contact: 08/19/2013
Data Release Frequency: Quarterly

VA SPILLS PC: Pollution Complaint Database

Pollution Complaints Database. The pollution reports contained in the PC database include the initial release reporting of Leaking Underground Storage Tanks and all other releases of petroleum to the environment as well as releases to state waters. The database is current through 12/1/93. Since that time, all spill and pollution reporting information has been collected and tracked through the DEQ regional offices.

Date of Government Version: 06/01/1996
Date Data Arrived at EDR: 10/22/1996
Date Made Active in Reports: 11/21/1996
Number of Days to Update: 30

Source: Department of Environmental Quality
Telephone: 804-698-4287
Last EDR Contact: 03/08/2010
Next Scheduled EDR Contact: 06/21/2010
Data Release Frequency: No Update Planned

VA SPILLS TD: PREP Database

The Department of Environmental Quality's POLLUTION RESPONSE PROGRAM, known as PREP, provides for responses to air, water, and waste pollution incidents in order to protect human health and the environment.

Date of Government Version: 09/17/2009
Date Data Arrived at EDR: 09/23/2009
Date Made Active in Reports: 10/06/2009
Number of Days to Update: 13

Source: Department of Environmental Quality, Tidewater Region
Telephone: trofoia@deq.vir
Last EDR Contact: 09/06/2011
Next Scheduled EDR Contact: 12/19/2011
Data Release Frequency: Quarterly

VA SPILLS NO: PREP Database

The Department of Environmental Quality's POLLUTION RESPONSE PROGRAM, known as PREP, provides for responses to air, water, and waste pollution incidents in order to protect human health and the environment.

Date of Government Version: 09/23/2009
Date Data Arrived at EDR: 09/29/2009
Date Made Active in Reports: 10/30/2009
Number of Days to Update: 31

Source: Department of Environmental Quality, Northern Region
Telephone: 703-583-3864
Last EDR Contact: 09/06/2011
Next Scheduled EDR Contact: 12/19/2011
Data Release Frequency: No Update Planned

VA SPILLS SW: Reportable Spills

The Department of Environmental Quality's POLLUTION RESPONSE PROGRAM, known as PREP, provides for responses to air, water, and waste pollution incidents in order to protect human health and the environment.

Date of Government Version: 01/21/2010
Date Data Arrived at EDR: 01/22/2010
Date Made Active in Reports: 02/16/2010
Number of Days to Update: 25

Source: Department of Environmental Quality, Southwest Region
Telephone: 276-676-4839
Last EDR Contact: 07/13/2012
Next Scheduled EDR Contact: 10/29/2012
Data Release Frequency: No Update Planned

VA SPILLS WC: Prep Database

The Department of Environmental Quality's POLLUTION RESPONSE PROGRAM, known as PREP, provides for responses to air, water, and waste pollution incidents in order to protect human health and the environment.

Date of Government Version: 09/21/2009
Date Data Arrived at EDR: 09/29/2009
Date Made Active in Reports: 10/30/2009
Number of Days to Update: 31

Source: Department of Environmental Quality, West Central Region
Telephone: 540-562-6700
Last EDR Contact: 09/06/2011
Next Scheduled EDR Contact: 12/19/2011
Data Release Frequency: No Update Planned

VA SPILLS 90: SPILLS90 data from FirstSearch

Spills 90 includes those spill and release records available exclusively from FirstSearch databases. Typically, they may include chemical, oil and/or hazardous substance spills recorded after 1990. Duplicate records that are already included in EDR incident and release records are not included in Spills 90.

Date of Government Version: 09/01/2012
Date Data Arrived at EDR: 01/03/2013
Date Made Active in Reports: 02/15/2013
Number of Days to Update: 43

Source: FirstSearch
Telephone: N/A
Last EDR Contact: 01/03/2013
Next Scheduled EDR Contact: N/A
Data Release Frequency: No Update Planned

MD SPILLS 90: SPILLS90 data from FirstSearch

Spills 90 includes those spill and release records available exclusively from FirstSearch databases. Typically, they may include chemical, oil and/or hazardous substance spills recorded after 1990. Duplicate records that are already included in EDR incident and release records are not included in Spills 90.

Date of Government Version: 07/15/2012
Date Data Arrived at EDR: 01/03/2013
Date Made Active in Reports: 03/06/2013
Number of Days to Update: 62

Source: FirstSearch
Telephone: N/A
Last EDR Contact: 01/03/2013
Next Scheduled EDR Contact: N/A
Data Release Frequency: No Update Planned

Other Ascertainable Records

RCRA NonGen / NLR: RCRA - Non Generators / No Longer Regulated

RCRAInfo is EPA's comprehensive information system, providing access to data supporting the Resource Conservation and Recovery Act (RCRA) of 1976 and the Hazardous and Solid Waste Amendments (HSWA) of 1984. The database includes selective information on sites which generate, transport, store, treat and/or dispose of hazardous waste as defined by the Resource Conservation and Recovery Act (RCRA). Non-Generators do not presently generate hazardous waste.

Date of Government Version: 03/23/2020
Date Data Arrived at EDR: 03/25/2020
Date Made Active in Reports: 05/21/2020
Number of Days to Update: 57

Source: Environmental Protection Agency
Telephone: 800-438-2474
Last EDR Contact: 03/25/2020
Next Scheduled EDR Contact: 07/06/2020
Data Release Frequency: Quarterly

FUDS: Formerly Used Defense Sites

The listing includes locations of Formerly Used Defense Sites properties where the US Army Corps of Engineers is actively working or will take necessary cleanup actions.

Date of Government Version: 01/28/2020
Date Data Arrived at EDR: 02/19/2020
Date Made Active in Reports: 05/14/2020
Number of Days to Update: 85

Source: U.S. Army Corps of Engineers
Telephone: 202-528-4285
Last EDR Contact: 05/18/2020
Next Scheduled EDR Contact: 08/31/2020
Data Release Frequency: Varies

DOD: Department of Defense Sites

This data set consists of federally owned or administered lands, administered by the Department of Defense, that have any area equal to or greater than 640 acres of the United States, Puerto Rico, and the U.S. Virgin Islands.

Date of Government Version: 12/31/2005
Date Data Arrived at EDR: 11/10/2006
Date Made Active in Reports: 01/11/2007
Number of Days to Update: 62

Source: USGS
Telephone: 888-275-8747
Last EDR Contact: 04/10/2020
Next Scheduled EDR Contact: 07/20/2020
Data Release Frequency: Semi-Annually

FEDLAND: Federal and Indian Lands

Federally and Indian administrated lands of the United States. Lands included are administrated by: Army Corps of Engineers, Bureau of Reclamation, National Wild and Scenic River, National Wildlife Refuge, Public Domain Land, Wilderness, Wilderness Study Area, Wildlife Management Area, Bureau of Indian Affairs, Bureau of Land Management, Department of Justice, Forest Service, Fish and Wildlife Service, National Park Service.

Date of Government Version: 04/02/2018
Date Data Arrived at EDR: 04/11/2018
Date Made Active in Reports: 11/06/2019
Number of Days to Update: 574

Source: U.S. Geological Survey
Telephone: 888-275-8747
Last EDR Contact: 04/06/2020
Next Scheduled EDR Contact: 07/20/2020
Data Release Frequency: N/A

SCRD DRYCLEANERS: State Coalition for Remediation of Drycleaners Listing

The State Coalition for Remediation of Drycleaners was established in 1998, with support from the U.S. EPA Office of Superfund Remediation and Technology Innovation. It is comprised of representatives of states with established drycleaner remediation programs. Currently the member states are Alabama, Connecticut, Florida, Illinois, Kansas, Minnesota, Missouri, North Carolina, Oregon, South Carolina, Tennessee, Texas, and Wisconsin.

Date of Government Version: 01/01/2017
Date Data Arrived at EDR: 02/03/2017
Date Made Active in Reports: 04/07/2017
Number of Days to Update: 63

Source: Environmental Protection Agency
Telephone: 615-532-8599
Last EDR Contact: 05/15/2020
Next Scheduled EDR Contact: 08/24/2020
Data Release Frequency: Varies

US FIN ASSUR: Financial Assurance Information

All owners and operators of facilities that treat, store, or dispose of hazardous waste are required to provide proof that they will have sufficient funds to pay for the clean up, closure, and post-closure care of their facilities.

Date of Government Version: 12/16/2019
Date Data Arrived at EDR: 12/19/2019
Date Made Active in Reports: 02/27/2020
Number of Days to Update: 70

Source: Environmental Protection Agency
Telephone: 202-566-1917
Last EDR Contact: 03/24/2020
Next Scheduled EDR Contact: 07/06/2020
Data Release Frequency: Quarterly

EPA WATCH LIST: EPA WATCH LIST

EPA maintains a "Watch List" to facilitate dialogue between EPA, state and local environmental agencies on enforcement matters relating to facilities with alleged violations identified as either significant or high priority. Being on the Watch List does not mean that the facility has actually violated the law only that an investigation by EPA or a state or local environmental agency has led those organizations to allege that an unproven violation has in fact occurred. Being on the Watch List does not represent a higher level of concern regarding the alleged violations that were detected, but instead indicates cases requiring additional dialogue between EPA, state and local agencies - primarily because of the length of time the alleged violation has gone unaddressed or unresolved.

Date of Government Version: 08/30/2013
Date Data Arrived at EDR: 03/21/2014
Date Made Active in Reports: 06/17/2014
Number of Days to Update: 88

Source: Environmental Protection Agency
Telephone: 617-520-3000
Last EDR Contact: 05/04/2020
Next Scheduled EDR Contact: 08/17/2020
Data Release Frequency: Quarterly

2020 COR ACTION: 2020 Corrective Action Program List

The EPA has set ambitious goals for the RCRA Corrective Action program by creating the 2020 Corrective Action Universe. This RCRA cleanup baseline includes facilities expected to need corrective action. The 2020 universe contains a wide variety of sites. Some properties are heavily contaminated while others were contaminated but have since been cleaned up. Still others have not been fully investigated yet, and may require little or no remediation. Inclusion in the 2020 Universe does not necessarily imply failure on the part of a facility to meet its RCRA obligations.

Date of Government Version: 09/30/2017
Date Data Arrived at EDR: 05/08/2018
Date Made Active in Reports: 07/20/2018
Number of Days to Update: 73

Source: Environmental Protection Agency
Telephone: 703-308-4044
Last EDR Contact: 05/08/2020
Next Scheduled EDR Contact: 08/17/2020
Data Release Frequency: Varies

TSCA: Toxic Substances Control Act

Toxic Substances Control Act. TSCA identifies manufacturers and importers of chemical substances included on the TSCA Chemical Substance Inventory list. It includes data on the production volume of these substances by plant site.

Date of Government Version: 12/31/2016
Date Data Arrived at EDR: 06/21/2017
Date Made Active in Reports: 01/05/2018
Number of Days to Update: 198

Source: EPA
Telephone: 202-260-5521
Last EDR Contact: 03/20/2020
Next Scheduled EDR Contact: 06/29/2020
Data Release Frequency: Every 4 Years

TRIS: Toxic Chemical Release Inventory System

Toxic Release Inventory System. TRIS identifies facilities which release toxic chemicals to the air, water and land in reportable quantities under SARA Title III Section 313.

Date of Government Version: 12/31/2018
Date Data Arrived at EDR: 02/05/2020
Date Made Active in Reports: 04/24/2020
Number of Days to Update: 79

Source: EPA
Telephone: 202-566-0250
Last EDR Contact: 05/21/2020
Next Scheduled EDR Contact: 08/31/2020
Data Release Frequency: Annually

SSTS: Section 7 Tracking Systems

Section 7 of the Federal Insecticide, Fungicide and Rodenticide Act, as amended (92 Stat. 829) requires all registered pesticide-producing establishments to submit a report to the Environmental Protection Agency by March 1st each year. Each establishment must report the types and amounts of pesticides, active ingredients and devices being produced, and those having been produced and sold or distributed in the past year.

Date of Government Version: 05/01/2019
Date Data Arrived at EDR: 10/23/2019
Date Made Active in Reports: 01/15/2020
Number of Days to Update: 84

Source: EPA
Telephone: 202-564-4203
Last EDR Contact: 04/21/2020
Next Scheduled EDR Contact: 08/03/2020
Data Release Frequency: Annually

ROD: Records Of Decision

Record of Decision. ROD documents mandate a permanent remedy at an NPL (Superfund) site containing technical and health information to aid in the cleanup.

Date of Government Version: 04/27/2020
Date Data Arrived at EDR: 05/06/2020
Date Made Active in Reports: 05/28/2020
Number of Days to Update: 22

Source: EPA
Telephone: 703-416-0223
Last EDR Contact: 06/03/2020
Next Scheduled EDR Contact: 09/14/2020
Data Release Frequency: Annually

RMP: Risk Management Plans

When Congress passed the Clean Air Act Amendments of 1990, it required EPA to publish regulations and guidance for chemical accident prevention at facilities using extremely hazardous substances. The Risk Management Program Rule (RMP Rule) was written to implement Section 112(r) of these amendments. The rule, which built upon existing industry codes and standards, requires companies of all sizes that use certain flammable and toxic substances to develop a Risk Management Program, which includes a(n): Hazard assessment that details the potential effects of an accidental release, an accident history of the last five years, and an evaluation of worst-case and alternative accidental releases; Prevention program that includes safety precautions and maintenance, monitoring, and employee training measures; and Emergency response program that spells out emergency health care, employee training measures and procedures for informing the public and response agencies (e.g the fire department) should an accident occur.

Date of Government Version: 11/05/2019
Date Data Arrived at EDR: 11/20/2019
Date Made Active in Reports: 04/17/2020
Number of Days to Update: 149

Source: Environmental Protection Agency
Telephone: 202-564-8600
Last EDR Contact: 04/15/2020
Next Scheduled EDR Contact: 08/03/2020
Data Release Frequency: Varies

RAATS: RCRA Administrative Action Tracking System

RCRA Administration Action Tracking System. RAATS contains records based on enforcement actions issued under RCRA pertaining to major violators and includes administrative and civil actions brought by the EPA. For administration actions after September 30, 1995, data entry in the RAATS database was discontinued. EPA will retain a copy of the database for historical records. It was necessary to terminate RAATS because a decrease in agency resources made it impossible to continue to update the information contained in the database.

Date of Government Version: 04/17/1995
Date Data Arrived at EDR: 07/03/1995
Date Made Active in Reports: 08/07/1995
Number of Days to Update: 35

Source: EPA
Telephone: 202-564-4104
Last EDR Contact: 06/02/2008
Next Scheduled EDR Contact: 09/01/2008
Data Release Frequency: No Update Planned

PRP: Potentially Responsible Parties

A listing of verified Potentially Responsible Parties

Date of Government Version: 04/27/2020
Date Data Arrived at EDR: 05/06/2020
Date Made Active in Reports: 06/09/2020
Number of Days to Update: 34

Source: EPA
Telephone: 202-564-6023
Last EDR Contact: 06/03/2020
Next Scheduled EDR Contact: 08/17/2020
Data Release Frequency: Quarterly

PADS: PCB Activity Database System

PCB Activity Database. PADS Identifies generators, transporters, commercial storers and/or brokers and disposers of PCB's who are required to notify the EPA of such activities.

Date of Government Version: 10/09/2019
Date Data Arrived at EDR: 10/11/2019
Date Made Active in Reports: 12/20/2019
Number of Days to Update: 70

Source: EPA
Telephone: 202-566-0500
Last EDR Contact: 04/10/2020
Next Scheduled EDR Contact: 07/20/2020
Data Release Frequency: Annually

ICIS: Integrated Compliance Information System

The Integrated Compliance Information System (ICIS) supports the information needs of the national enforcement and compliance program as well as the unique needs of the National Pollutant Discharge Elimination System (NPDES) program.

Date of Government Version: 11/18/2016
Date Data Arrived at EDR: 11/23/2016
Date Made Active in Reports: 02/10/2017
Number of Days to Update: 79

Source: Environmental Protection Agency
Telephone: 202-564-2501
Last EDR Contact: 03/26/2020
Next Scheduled EDR Contact: 07/20/2020
Data Release Frequency: Quarterly

FTTS: FIFRA/ TSCA Tracking System - FIFRA (Federal Insecticide, Fungicide, & Rodenticide Act)/TSCA (Toxic Substances Control Act)
FTTS tracks administrative cases and pesticide enforcement actions and compliance activities related to FIFRA, TSCA and EPCRA (Emergency Planning and Community Right-to-Know Act). To maintain currency, EDR contacts the Agency on a quarterly basis.

Date of Government Version: 04/09/2009
Date Data Arrived at EDR: 04/16/2009
Date Made Active in Reports: 05/11/2009
Number of Days to Update: 25

Source: EPA/Office of Prevention, Pesticides and Toxic Substances
Telephone: 202-566-1667
Last EDR Contact: 08/18/2017
Next Scheduled EDR Contact: 12/04/2017
Data Release Frequency: No Update Planned

FTTS INSP: FIFRA/ TSCA Tracking System - FIFRA (Federal Insecticide, Fungicide, & Rodenticide Act)/TSCA (Toxic Substances Control Act)
A listing of FIFRA/TSCA Tracking System (FTTS) inspections and enforcements.

Date of Government Version: 04/09/2009
Date Data Arrived at EDR: 04/16/2009
Date Made Active in Reports: 05/11/2009
Number of Days to Update: 25

Source: EPA
Telephone: 202-566-1667
Last EDR Contact: 08/18/2017
Next Scheduled EDR Contact: 12/04/2017
Data Release Frequency: No Update Planned

MLTS: Material Licensing Tracking System
MLTS is maintained by the Nuclear Regulatory Commission and contains a list of approximately 8,100 sites which possess or use radioactive materials and which are subject to NRC licensing requirements. To maintain currency, EDR contacts the Agency on a quarterly basis.

Date of Government Version: 10/25/2019
Date Data Arrived at EDR: 10/25/2019
Date Made Active in Reports: 01/15/2020
Number of Days to Update: 82

Source: Nuclear Regulatory Commission
Telephone: 301-415-7169
Last EDR Contact: 04/10/2020
Next Scheduled EDR Contact: 08/03/2020
Data Release Frequency: Quarterly

COAL ASH DOE: Steam-Electric Plant Operation Data
A listing of power plants that store ash in surface ponds.

Date of Government Version: 12/31/2018
Date Data Arrived at EDR: 12/04/2019
Date Made Active in Reports: 01/15/2020
Number of Days to Update: 42

Source: Department of Energy
Telephone: 202-586-8719
Last EDR Contact: 06/05/2020
Next Scheduled EDR Contact: 09/14/2020
Data Release Frequency: Varies

COAL ASH EPA: Coal Combustion Residues Surface Impoundments List
A listing of coal combustion residues surface impoundments with high hazard potential ratings.

Date of Government Version: 01/12/2017
Date Data Arrived at EDR: 03/05/2019
Date Made Active in Reports: 11/11/2019
Number of Days to Update: 251

Source: Environmental Protection Agency
Telephone: N/A
Last EDR Contact: 06/01/2020
Next Scheduled EDR Contact: 09/14/2020
Data Release Frequency: Varies

PCB TRANSFORMER: PCB Transformer Registration Database
The database of PCB transformer registrations that includes all PCB registration submittals.

Date of Government Version: 09/13/2019
Date Data Arrived at EDR: 11/06/2019
Date Made Active in Reports: 02/10/2020
Number of Days to Update: 96

Source: Environmental Protection Agency
Telephone: 202-566-0517
Last EDR Contact: 05/08/2020
Next Scheduled EDR Contact: 08/17/2020
Data Release Frequency: Varies

RADINFO: Radiation Information Database
The Radiation Information Database (RADINFO) contains information about facilities that are regulated by U.S. Environmental Protection Agency (EPA) regulations for radiation and radioactivity.

Date of Government Version: 07/01/2019
Date Data Arrived at EDR: 07/01/2019
Date Made Active in Reports: 09/23/2019
Number of Days to Update: 84

Source: Environmental Protection Agency
Telephone: 202-343-9775
Last EDR Contact: 07/01/2019
Next Scheduled EDR Contact: 07/13/2020
Data Release Frequency: Quarterly

HIST FTTS: FIFRA/TSCA Tracking System Administrative Case Listing

A complete administrative case listing from the FIFRA/TSCA Tracking System (FTTS) for all ten EPA regions. The information was obtained from the National Compliance Database (NCDB). NCDB supports the implementation of FIFRA (Federal Insecticide, Fungicide, and Rodenticide Act) and TSCA (Toxic Substances Control Act). Some EPA regions are now closing out records. Because of that, and the fact that some EPA regions are not providing EPA Headquarters with updated records, it was decided to create a HIST FTTS database. It included records that may not be included in the newer FTTS database updates. This database is no longer updated.

Date of Government Version: 10/19/2006
Date Data Arrived at EDR: 03/01/2007
Date Made Active in Reports: 04/10/2007
Number of Days to Update: 40

Source: Environmental Protection Agency
Telephone: 202-564-2501
Last EDR Contact: 12/17/2007
Next Scheduled EDR Contact: 03/17/2008
Data Release Frequency: No Update Planned

HIST FTTS INSP: FIFRA/TSCA Tracking System Inspection & Enforcement Case Listing

A complete inspection and enforcement case listing from the FIFRA/TSCA Tracking System (FTTS) for all ten EPA regions. The information was obtained from the National Compliance Database (NCDB). NCDB supports the implementation of FIFRA (Federal Insecticide, Fungicide, and Rodenticide Act) and TSCA (Toxic Substances Control Act). Some EPA regions are now closing out records. Because of that, and the fact that some EPA regions are not providing EPA Headquarters with updated records, it was decided to create a HIST FTTS database. It included records that may not be included in the newer FTTS database updates. This database is no longer updated.

Date of Government Version: 10/19/2006
Date Data Arrived at EDR: 03/01/2007
Date Made Active in Reports: 04/10/2007
Number of Days to Update: 40

Source: Environmental Protection Agency
Telephone: 202-564-2501
Last EDR Contact: 12/17/2008
Next Scheduled EDR Contact: 03/17/2008
Data Release Frequency: No Update Planned

DOT OPS: Incident and Accident Data

Department of Transporation, Office of Pipeline Safety Incident and Accident data.

Date of Government Version: 01/02/2020
Date Data Arrived at EDR: 01/28/2020
Date Made Active in Reports: 04/17/2020
Number of Days to Update: 80

Source: Department of Transporation, Office of Pipeline Safety
Telephone: 202-366-4595
Last EDR Contact: 04/28/2020
Next Scheduled EDR Contact: 08/10/2020
Data Release Frequency: Quarterly

CONSENT: Superfund (CERCLA) Consent Decrees

Major legal settlements that establish responsibility and standards for cleanup at NPL (Superfund) sites. Released periodically by United States District Courts after settlement by parties to litigation matters.

Date of Government Version: 12/31/2019
Date Data Arrived at EDR: 01/17/2020
Date Made Active in Reports: 03/06/2020
Number of Days to Update: 49

Source: Department of Justice, Consent Decree Library
Telephone: Varies
Last EDR Contact: 03/26/2020
Next Scheduled EDR Contact: 07/20/2020
Data Release Frequency: Varies

BRS: Biennial Reporting System

The Biennial Reporting System is a national system administered by the EPA that collects data on the generation and management of hazardous waste. BRS captures detailed data from two groups: Large Quantity Generators (LQG) and Treatment, Storage, and Disposal Facilities.

Date of Government Version: 12/31/2015
Date Data Arrived at EDR: 02/22/2017
Date Made Active in Reports: 09/28/2017
Number of Days to Update: 218

Source: EPA/NTIS
Telephone: 800-424-9346
Last EDR Contact: 03/25/2020
Next Scheduled EDR Contact: 07/06/2020
Data Release Frequency: Biennially

INDIAN RESERV: Indian Reservations

This map layer portrays Indian administered lands of the United States that have any area equal to or greater than 640 acres.

Date of Government Version: 12/31/2014
Date Data Arrived at EDR: 07/14/2015
Date Made Active in Reports: 01/10/2017
Number of Days to Update: 546

Source: USGS
Telephone: 202-208-3710
Last EDR Contact: 04/10/2020
Next Scheduled EDR Contact: 07/20/2020
Data Release Frequency: Semi-Annually

FUSRAP: Formerly Utilized Sites Remedial Action Program

DOE established the Formerly Utilized Sites Remedial Action Program (FUSRAP) in 1974 to remediate sites where radioactive contamination remained from Manhattan Project and early U.S. Atomic Energy Commission (AEC) operations.

Date of Government Version: 08/08/2017
Date Data Arrived at EDR: 09/11/2018
Date Made Active in Reports: 09/14/2018
Number of Days to Update: 3

Source: Department of Energy
Telephone: 202-586-3559
Last EDR Contact: 04/29/2020
Next Scheduled EDR Contact: 08/17/2020
Data Release Frequency: Varies

UMTRA: Uranium Mill Tailings Sites

Uranium ore was mined by private companies for federal government use in national defense programs. When the mills shut down, large piles of the sand-like material (mill tailings) remain after uranium has been extracted from the ore. Levels of human exposure to radioactive materials from the piles are low; however, in some cases tailings were used as construction materials before the potential health hazards of the tailings were recognized.

Date of Government Version: 08/30/2019
Date Data Arrived at EDR: 11/15/2019
Date Made Active in Reports: 01/28/2020
Number of Days to Update: 74

Source: Department of Energy
Telephone: 505-845-0011
Last EDR Contact: 05/18/2020
Next Scheduled EDR Contact: 08/31/2020
Data Release Frequency: Varies

LEAD SMELTER 1: Lead Smelter Sites

A listing of former lead smelter site locations.

Date of Government Version: 04/27/2020
Date Data Arrived at EDR: 05/06/2020
Date Made Active in Reports: 05/28/2020
Number of Days to Update: 22

Source: Environmental Protection Agency
Telephone: 703-603-8787
Last EDR Contact: 06/03/2020
Next Scheduled EDR Contact: 07/13/2020
Data Release Frequency: Varies

LEAD SMELTER 2: Lead Smelter Sites

A list of several hundred sites in the U.S. where secondary lead smelting was done from 1931and 1964. These sites may pose a threat to public health through ingestion or inhalation of contaminated soil or dust

Date of Government Version: 04/05/2001
Date Data Arrived at EDR: 10/27/2010
Date Made Active in Reports: 12/02/2010
Number of Days to Update: 36

Source: American Journal of Public Health
Telephone: 703-305-6451
Last EDR Contact: 12/02/2009
Next Scheduled EDR Contact: N/A
Data Release Frequency: No Update Planned

US AIRS (AFS): Aerometric Information Retrieval System Facility Subsystem (AFS)

The database is a sub-system of Aerometric Information Retrieval System (AIRS). AFS contains compliance data on air pollution point sources regulated by the U.S. EPA and/or state and local air regulatory agencies. This information comes from source reports by various stationary sources of air pollution, such as electric power plants, steel mills, factories, and universities, and provides information about the air pollutants they produce. Action, air program, air program pollutant, and general level plant data. It is used to track emissions and compliance data from industrial plants.

Date of Government Version: 10/12/2016
Date Data Arrived at EDR: 10/26/2016
Date Made Active in Reports: 02/03/2017
Number of Days to Update: 100

Source: EPA
Telephone: 202-564-2496
Last EDR Contact: 09/26/2017
Next Scheduled EDR Contact: 01/08/2018
Data Release Frequency: Annually

US AIRS MINOR: Air Facility System Data
A listing of minor source facilities.

Date of Government Version: 10/12/2016
Date Data Arrived at EDR: 10/26/2016
Date Made Active in Reports: 02/03/2017
Number of Days to Update: 100

Source: EPA
Telephone: 202-564-2496
Last EDR Contact: 09/26/2017
Next Scheduled EDR Contact: 01/08/2018
Data Release Frequency: Annually

MINES VIOLATIONS: MSHA Violation Assessment Data
Mines violation and assessment information. Department of Labor, Mine Safety & Health Administration.

Date of Government Version: 03/31/2020
Date Data Arrived at EDR: 04/01/2020
Date Made Active in Reports: 05/21/2020
Number of Days to Update: 50

Source: DOL, Mine Safety & Health Admi
Telephone: 202-693-9424
Last EDR Contact: 05/27/2020
Next Scheduled EDR Contact: 09/14/2020
Data Release Frequency: Quarterly

US MINES: Mines Master Index File
Contains all mine identification numbers issued for mines active or opened since 1971. The data also includes violation information.

Date of Government Version: 02/11/2020
Date Data Arrived at EDR: 02/25/2020
Date Made Active in Reports: 05/21/2020
Number of Days to Update: 86

Source: Department of Labor, Mine Safety and Health Administration
Telephone: 303-231-5959
Last EDR Contact: 05/21/2020
Next Scheduled EDR Contact: 09/07/2020
Data Release Frequency: Semi-Annually

US MINES 2: Ferrous and Nonferrous Metal Mines Database Listing
This map layer includes ferrous (ferrous metal mines are facilities that extract ferrous metals, such as iron ore or molybdenum) and nonferrous (Nonferrous metal mines are facilities that extract nonferrous metals, such as gold, silver, copper, zinc, and lead) metal mines in the United States.

Date of Government Version: 01/16/2018
Date Data Arrived at EDR: 02/28/2020
Date Made Active in Reports: 05/22/2020
Number of Days to Update: 84

Source: USGS
Telephone: 703-648-7709
Last EDR Contact: 05/27/2020
Next Scheduled EDR Contact: 09/07/2020
Data Release Frequency: Varies

US MINES 3: Active Mines & Mineral Plants Database Listing
Active Mines and Mineral Processing Plant operations for commodities monitored by the Minerals Information Team of the USGS.

Date of Government Version: 04/14/2011
Date Data Arrived at EDR: 06/08/2011
Date Made Active in Reports: 09/13/2011
Number of Days to Update: 97

Source: USGS
Telephone: 703-648-7709
Last EDR Contact: 05/21/2020
Next Scheduled EDR Contact: 09/07/2020
Data Release Frequency: Varies

ABANDONED MINES: Abandoned Mines
An inventory of land and water impacted by past mining (primarily coal mining) is maintained by OSMRE to provide information needed to implement the Surface Mining Control and Reclamation Act of 1977 (SMCRA). The inventory contains information on the location, type, and extent of AML impacts, as well as, information on the cost associated with the reclamation of those problems. The inventory is based upon field surveys by State, Tribal, and OSMRE program officials. It is dynamic to the extent that it is modified as new problems are identified and existing problems are reclaimed.

Date of Government Version: 03/05/2020
Date Data Arrived at EDR: 03/06/2020
Date Made Active in Reports: 05/29/2020
Number of Days to Update: 84

Source: Department of Interior
Telephone: 202-208-2609
Last EDR Contact: 06/03/2020
Next Scheduled EDR Contact: 09/21/2020
Data Release Frequency: Quarterly

FINDS: Facility Index System/Facility Registry System

Facility Index System. FINDS contains both facility information and 'pointers' to other sources that contain more detail. EDR includes the following FINDS databases in this report: PCS (Permit Compliance System), AIRS (Aerometric Information Retrieval System), DOCKET (Enforcement Docket used to manage and track information on civil judicial enforcement cases for all environmental statutes), FURS (Federal Underground Injection Control), C-DOCKET (Criminal Docket System used to track criminal enforcement actions for all environmental statutes), FFIS (Federal Facilities Information System), STATE (State Environmental Laws and Statutes), and PADS (PCB Activity Data System).

Date of Government Version: 02/03/2020
Date Data Arrived at EDR: 03/03/2020
Date Made Active in Reports: 05/28/2020
Number of Days to Update: 86

Source: EPA
Telephone: (215) 814-5000
Last EDR Contact: 06/02/2020
Next Scheduled EDR Contact: 09/14/2020
Data Release Frequency: Quarterly

DOCKET HWC: Hazardous Waste Compliance Docket Listing

A complete list of the Federal Agency Hazardous Waste Compliance Docket Facilities.

Date of Government Version: 05/31/2018
Date Data Arrived at EDR: 07/26/2018
Date Made Active in Reports: 10/05/2018
Number of Days to Update: 71

Source: Environmental Protection Agency
Telephone: 202-564-0527
Last EDR Contact: 05/18/2020
Next Scheduled EDR Contact: 09/07/2020
Data Release Frequency: Varies

ECHO: Enforcement & Compliance History Information

ECHO provides integrated compliance and enforcement information for about 800,000 regulated facilities nationwide.

Date of Government Version: 01/05/2020
Date Data Arrived at EDR: 01/07/2020
Date Made Active in Reports: 03/06/2020
Number of Days to Update: 59

Source: Environmental Protection Agency
Telephone: 202-564-2280
Last EDR Contact: 04/07/2020
Next Scheduled EDR Contact: 07/20/2020
Data Release Frequency: Quarterly

UXO: Unexploded Ordnance Sites

A listing of unexploded ordnance site locations

Date of Government Version: 12/31/2017
Date Data Arrived at EDR: 01/17/2019
Date Made Active in Reports: 04/01/2019
Number of Days to Update: 74

Source: Department of Defense
Telephone: 703-704-1564
Last EDR Contact: 04/03/2020
Next Scheduled EDR Contact: 07/27/2020
Data Release Frequency: Varies

FUELS PROGRAM: EPA Fuels Program Registered Listing

This listing includes facilities that are registered under the Part 80 (Code of Federal Regulations) EPA Fuels Programs. All companies now are required to submit new and updated registrations.

Date of Government Version: 02/18/2020
Date Data Arrived at EDR: 02/19/2020
Date Made Active in Reports: 05/14/2020
Number of Days to Update: 85

Source: EPA
Telephone: 800-385-6164
Last EDR Contact: 05/19/2020
Next Scheduled EDR Contact: 08/31/2020
Data Release Frequency: Quarterly

VA AIRS: Permitted Airs Facility List

A listing of permitted Airs facilities.

Date of Government Version: 03/17/2020
Date Data Arrived at EDR: 03/18/2020
Date Made Active in Reports: 06/02/2020
Number of Days to Update: 76

Source: Department of Environmental Quality
Telephone: 804-698-4000
Last EDR Contact: 06/11/2020
Next Scheduled EDR Contact: 09/28/2020
Data Release Frequency: Annually

MD AIRS: Permit and Facility Information Listing
A listing of permitted facilities and emissions information.

Date of Government Version: 10/03/2019
Date Data Arrived at EDR: 10/04/2019
Date Made Active in Reports: 12/17/2019
Number of Days to Update: 74

Source: Department of the Environment
Telephone: 410-537-3220
Last EDR Contact: 03/18/2020
Next Scheduled EDR Contact: 07/06/2020
Data Release Frequency: Annually

VA CEDS: Comprehensive Environmental Data System
Virginia Water Protection Permits, Virginia Pollution Discharge System (point discharge) permits and Virginia Pollution Abatement (no point discharge) permits.

Date of Government Version: 03/04/2020
Date Data Arrived at EDR: 03/05/2020
Date Made Active in Reports: 05/18/2020
Number of Days to Update: 74

Source: Department of Environmental Quality
Telephone: 804-698-4077
Last EDR Contact: 05/28/2020
Next Scheduled EDR Contact: 09/14/2020
Data Release Frequency: Quarterly

VA COAL ASH: Coal Ash Disposal Sites
A listing of facilities with coal ash impoundments.

Date of Government Version: 12/19/2019
Date Data Arrived at EDR: 12/23/2019
Date Made Active in Reports: 03/03/2020
Number of Days to Update: 71

Source: Department of Environmental Protection
Telephone: 804-698-4285
Last EDR Contact: 05/28/2020
Next Scheduled EDR Contact: 09/14/2020
Data Release Frequency: Varies

MD COAL ASH: Coal Ash Disposal Site Listing
Coal combustion byproduct site locations.

Date of Government Version: 08/13/2010
Date Data Arrived at EDR: 01/05/2011
Date Made Active in Reports: 01/31/2011
Number of Days to Update: 26

Source: Department of the Environment
Telephone: 410-537-3507
Last EDR Contact: 03/20/2020
Next Scheduled EDR Contact: 06/29/2020
Data Release Frequency: Varies

VA DRYCLEANERS: Drycleaner List
A listing of registered drycleaners.

Date of Government Version: 10/21/2019
Date Data Arrived at EDR: 10/23/2019
Date Made Active in Reports: 01/03/2020
Number of Days to Update: 72

Source: Department of Environmental Quality
Telephone: 804-698-4407
Last EDR Contact: 03/26/2020
Next Scheduled EDR Contact: 07/20/2020
Data Release Frequency: Varies

MD DRYCLEANERS: Registered Drycleaning Facilities
A listing of registered drycleaning facilities.

Date of Government Version: 02/04/2020
Date Data Arrived at EDR: 02/06/2020
Date Made Active in Reports: 04/16/2020
Number of Days to Update: 70

Source: Department of the Environmental
Telephone: 410-537-3220
Last EDR Contact: 03/26/2020
Next Scheduled EDR Contact: 07/20/2020
Data Release Frequency: Varies

VA ENFORCEMENT: Enforcement Actions Data
A listing of enforcement actions.

Date of Government Version: 11/21/2019
Date Data Arrived at EDR: 11/21/2019
Date Made Active in Reports: 01/28/2020
Number of Days to Update: 68

Source: Department of Environmental Quality
Telephone: 804-698-4031
Last EDR Contact: 03/23/2020
Next Scheduled EDR Contact: 07/13/2020
Data Release Frequency: Quarterly

VA Financial Assurance 1: Financial Assurance Information Listing
A listing of financial assurance information for underground storage tank facilities. Financial assurance is intended to ensure that resources are available to pay for the cost of closure, post-closure care, and corrective measures if the owner or operator of a regulated facility is unable or unwilling to pay.

Date of Government Version: 01/27/2020
Date Data Arrived at EDR: 01/28/2020
Date Made Active in Reports: 03/31/2020
Number of Days to Update: 63

Source: Department of Environmental Quality
Telephone: 804-698-4205
Last EDR Contact: 04/17/2020
Next Scheduled EDR Contact: 08/10/2020
Data Release Frequency: Varies

MD Financial Assurance 1: Financial Assurance Information Listing
Financial Assurance information.

Date of Government Version: 02/15/2020
Date Data Arrived at EDR: 03/05/2020
Date Made Active in Reports: 05/11/2020
Number of Days to Update: 67

Source: Department of the Environment
Telephone: 410-537-3345
Last EDR Contact: 04/16/2020
Next Scheduled EDR Contact: 08/10/2020
Data Release Frequency: Varies

VA Financial Assurance 2: Financial Assurance Information listing
Solid waste financial assurance information.

Date of Government Version: 01/28/2020
Date Data Arrived at EDR: 01/30/2020
Date Made Active in Reports: 03/31/2020
Number of Days to Update: 61

Source: Department of Environmental Quality
Telephone: 804-698-4123
Last EDR Contact: 04/17/2020
Next Scheduled EDR Contact: 08/10/2020
Data Release Frequency: Varies

MD Financial Assurance 2: Financial Assurance Information Listing
A listing of financial assurance information for storage tank sites.

Date of Government Version: 01/15/2020
Date Data Arrived at EDR: 02/05/2020
Date Made Active in Reports: 04/16/2020
Number of Days to Update: 71

Source: Department of the Environment
Telephone: 410-537-3461
Last EDR Contact: 03/26/2020
Next Scheduled EDR Contact: 07/20/2020
Data Release Frequency: Semi-Annually

MD MANIFEST: Hazardous Waste Manifest Information Listing
Hazardous waste manifest information for the state of Maryland. Maryland regulations require the generator to submit a copy of the manifest to the Maryland Department of the Environment.

Date of Government Version: 06/30/2018
Date Data Arrived at EDR: 02/11/2020
Date Made Active in Reports: 04/21/2020
Number of Days to Update: 70

Source: Department of the Environment
Telephone: 410-537-3314
Last EDR Contact: 04/29/2020
Next Scheduled EDR Contact: 08/24/2020
Data Release Frequency: Annually

MD NPDES: Wastewater Permit Listing
A listing of wastewater permit locations.

Date of Government Version: 02/18/2020
Date Data Arrived at EDR: 02/19/2020
Date Made Active in Reports: 04/28/2020
Number of Days to Update: 69

Source: Department of the Environment
Telephone: 410-537-3507
Last EDR Contact: 05/18/2020
Next Scheduled EDR Contact: 08/31/2020
Data Release Frequency: Semi-Annually

VA TIER 2: Tier 2 Information Listing
A listing of facilities which store or manufacture hazardous materials and submit a chemical inventory report.

Date of Government Version: 12/31/2014
Date Data Arrived at EDR: 01/20/2017
Date Made Active in Reports: 02/14/2017
Number of Days to Update: 25

Source: Department of Environmental Quality
Telephone: 804-698-4159
Last EDR Contact: 06/11/2020
Next Scheduled EDR Contact: 09/28/2020
Data Release Frequency: Annually

VA UIC: Underground Injection Control Wells
A listing of underground injection controls wells.

Date of Government Version: 03/31/2020
Date Data Arrived at EDR: 03/31/2020
Date Made Active in Reports: 05/01/2020
Number of Days to Update: 31

Source: Department of Mines, Minerals and Energy
Telephone: 276-415-9700
Last EDR Contact: 04/29/2020
Next Scheduled EDR Contact: 08/10/2020
Data Release Frequency: Quarterly

MD UIC: Underground Injection Wells Database
A listing of underground injection well locations. The UIC Program is responsible for regulating the construction, operation, permitting, and closure of injection wells that place fluids underground for storage or disposal.

Date of Government Version: 10/30/2019
Date Data Arrived at EDR: 11/19/2019
Date Made Active in Reports: 01/21/2020
Number of Days to Update: 63

Source: Department of the Environment
Telephone: 410-537-3507
Last EDR Contact: 04/10/2020
Next Scheduled EDR Contact: 08/03/2020
Data Release Frequency: Varies

PCS: Permit Compliance System
PCS is a computerized management information system that contains data on National Pollutant Discharge Elimination System (NPDES) permit holding facilities. PCS tracks the permit, compliance, and enforcement status of NPDES facilities.

Date of Government Version: 07/14/2011
Date Data Arrived at EDR: 08/05/2011
Date Made Active in Reports: 09/29/2011
Number of Days to Update: 55

Source: EPA, Office of Water
Telephone: 202-564-2496
Last EDR Contact: 03/09/2020
Next Scheduled EDR Contact: 06/22/2020
Data Release Frequency: Semi-Annually

PCS INACTIVE: Listing of Inactive PCS Permits
An inactive permit is a facility that has shut down or is no longer discharging.

Date of Government Version: 11/05/2014
Date Data Arrived at EDR: 01/06/2015
Date Made Active in Reports: 05/06/2015
Number of Days to Update: 120

Source: EPA
Telephone: 202-564-2496
Last EDR Contact: 03/26/2020
Next Scheduled EDR Contact: 07/20/2020
Data Release Frequency: Semi-Annually

MINES MRDS: Mineral Resources Data System
Mineral Resources Data System

Date of Government Version: 04/06/2018
Date Data Arrived at EDR: 10/21/2019
Date Made Active in Reports: 10/24/2019
Number of Days to Update: 3

Source: USGS
Telephone: 703-648-6533
Last EDR Contact: 05/21/2020
Next Scheduled EDR Contact: 09/07/2020
Data Release Frequency: Varies

PCS ENF: Enforcement data
No description is available for this data

Date of Government Version: 12/31/2014
Date Data Arrived at EDR: 02/05/2015
Date Made Active in Reports: 03/06/2015
Number of Days to Update: 29

Source: EPA
Telephone: 202-564-2497
Last EDR Contact: 03/26/2020
Next Scheduled EDR Contact: 07/20/2020
Data Release Frequency: Varies

EDR HIGH RISK HISTORICAL RECORDS

EDR Exclusive Records

EDR MGP: EDR Proprietary Manufactured Gas Plants
The EDR Proprietary Manufactured Gas Plant Database includes records of coal gas plants (manufactured gas plants) compiled by EDR's researchers. Manufactured gas sites were used in the United States from the 1800's to 1950's to produce a gas that could be distributed and used as fuel. These plants used whale oil, rosin, coal, or a mixture of coal, oil, and water that also produced a significant amount of waste. Many of the byproducts of the gas production, such as coal tar (oily waste containing volatile and non-volatile chemicals), sludges, oils and other compounds are potentially hazardous to human health and the environment. The byproduct from this process was frequently disposed of directly at the plant site and can remain or spread slowly, serving as a continuous source of soil and groundwater contamination.

Date of Government Version: N/A
Date Data Arrived at EDR: N/A
Date Made Active in Reports: N/A
Number of Days to Update: N/A

Source: EDR, Inc.
Telephone: N/A
Last EDR Contact: N/A
Next Scheduled EDR Contact: N/A
Data Release Frequency: No Update Planned

EDR Hist Auto: EDR Exclusive Historical Auto Stations
EDR has searched selected national collections of business directories and has collected listings of potential gas station/filling station/service station sites that were available to EDR researchers. EDR's review was limited to those categories of sources that might, in EDR's opinion, include gas station/filling station/service station establishments. The categories reviewed included, but were not limited to gas, gas station, gasoline station, filling station, auto, automobile repair, auto service station, service station, etc. This database falls within a category of information EDR classifies as "High Risk Historical Records", or HRHR. EDR's HRHR effort presents unique and sometimes proprietary data about past sites and operations that typically create environmental concerns, but may not show up in current government records searches.

Date of Government Version: N/A
Date Data Arrived at EDR: N/A
Date Made Active in Reports: N/A
Number of Days to Update: N/A

Source: EDR, Inc.
Telephone: N/A
Last EDR Contact: N/A
Next Scheduled EDR Contact: N/A
Data Release Frequency: Varies

EDR Hist Cleaner: EDR Exclusive Historical Cleaners
EDR has searched selected national collections of business directories and has collected listings of potential dry cleaner sites that were available to EDR researchers. EDR's review was limited to those categories of sources that might, in EDR's opinion, include dry cleaning establishments. The categories reviewed included, but were not limited to dry cleaners, cleaners, laundry, laundromat, cleaning/laundry, wash & dry etc. This database falls within a category of information EDR classifies as "High Risk Historical Records", or HRHR. EDR's HRHR effort presents unique and sometimes proprietary data about past sites and operations that typically create environmental concerns, but may not show up in current government records searches.

Date of Government Version: N/A
Date Data Arrived at EDR: N/A
Date Made Active in Reports: N/A
Number of Days to Update: N/A

Source: EDR, Inc.
Telephone: N/A
Last EDR Contact: N/A
Next Scheduled EDR Contact: N/A
Data Release Frequency: Varies

EDR RECOVERED GOVERNMENT ARCHIVES

Exclusive Recovered Govt. Archives

VA RGA LF: Recovered Government Archive Solid Waste Facilities List

The EDR Recovered Government Archive Landfill database provides a list of landfills derived from historical databases and includes many records that no longer appear in current government lists. Compiled from Records formerly available from the Department of Environmental Quality in Virgina.

Date of Government Version: N/A
Date Data Arrived at EDR: 07/01/2013
Date Made Active in Reports: 01/20/2014
Number of Days to Update: 203

Source: Department of Environmental Quality
Telephone: N/A
Last EDR Contact: 06/01/2012
Next Scheduled EDR Contact: N/A
Data Release Frequency: Varies

MD RGA LF: Recovered Government Archive Solid Waste Facilities List

The EDR Recovered Government Archive Landfill database provides a list of landfills derived from historical databases and includes many records that no longer appear in current government lists. Compiled from Records formerly available from the Department of the Environment in Maryland.

Date of Government Version: N/A
Date Data Arrived at EDR: 07/01/2013
Date Made Active in Reports: 01/16/2014
Number of Days to Update: 199

Source: Department of the Environment
Telephone: N/A
Last EDR Contact: 06/01/2012
Next Scheduled EDR Contact: N/A
Data Release Frequency: Varies

VA RGA LUST: Recovered Government Archive Leaking Underground Storage Tank

The EDR Recovered Government Archive Leaking Underground Storage Tank database provides a list of LUST incidents derived from historical databases and includes many records that no longer appear in current government lists. Compiled from Records formerly available from the Department of Environmental Quality in Virgina and at the Regional VA Levels.

Date of Government Version: N/A
Date Data Arrived at EDR: 07/01/2013
Date Made Active in Reports: 01/15/2014
Number of Days to Update: 198

Source: Department of Environmental Quality
Telephone: N/A
Last EDR Contact: 06/01/2012
Next Scheduled EDR Contact: N/A
Data Release Frequency: Varies

MD RGA LUST: Recovered Government Archive Leaking Underground Storage Tank

The EDR Recovered Government Archive Leaking Underground Storage Tank database provides a list of LUST incidents derived from historical databases and includes many records that no longer appear in current government lists. Compiled from Records formerly available from the Department of the Environment in Maryland from 1995-1999..

Date of Government Version: N/A
Date Data Arrived at EDR: 07/01/2013
Date Made Active in Reports: 01/03/2014
Number of Days to Update: 186

Source: Department of the Environment
Telephone: N/A
Last EDR Contact: 06/01/2012
Next Scheduled EDR Contact: N/A
Data Release Frequency: Varies

OTHER DATABASE(S)

Depending on the geographic area covered by this report, the data provided in these specialty databases may or may not be complete. For example, the existence of wetlands information data in a specific report does not mean that all wetlands in the area covered by the report are included. Moreover, the absence of any reported wetlands information does not necessarily mean that wetlands do not exist in the area covered by the report.

CT MANIFEST: Hazardous Waste Manifest Data

Facility and manifest data. Manifest is a document that lists and tracks hazardous waste from the generator through transporters to a tsd facility.

Date of Government Version: 01/30/2020
Date Data Arrived at EDR: 01/30/2020
Date Made Active in Reports: 03/09/2020
Number of Days to Update: 39

Source: Department of Energy & Environmental Protection
Telephone: 860-424-3375
Last EDR Contact: 05/12/2020
Next Scheduled EDR Contact: 08/24/2020
Data Release Frequency: No Update Planned

NJ MANIFEST: Manifest Information
Hazardous waste manifest information.

Date of Government Version: 12/31/2018
Date Data Arrived at EDR: 04/10/2019
Date Made Active in Reports: 05/16/2019
Number of Days to Update: 36

Source: Department of Environmental Protection
Telephone: N/A
Last EDR Contact: 04/10/2020
Next Scheduled EDR Contact: 07/20/2020
Data Release Frequency: Annually

NY MANIFEST: Facility and Manifest Data
Manifest is a document that lists and tracks hazardous waste from the generator through transporters to a TSD facility.

Date of Government Version: 01/01/2019
Date Data Arrived at EDR: 05/01/2019
Date Made Active in Reports: 06/21/2019
Number of Days to Update: 51

Source: Department of Environmental Conservation
Telephone: 518-402-8651
Last EDR Contact: 04/29/2020
Next Scheduled EDR Contact: 08/10/2020
Data Release Frequency: Quarterly

PA MANIFEST: Manifest Information
Hazardous waste manifest information.

Date of Government Version: 06/30/2018
Date Data Arrived at EDR: 07/19/2019
Date Made Active in Reports: 09/10/2019
Number of Days to Update: 53

Source: Department of Environmental Protection
Telephone: 717-783-8990
Last EDR Contact: 04/02/2020
Next Scheduled EDR Contact: 07/27/2020
Data Release Frequency: Annually

RI MANIFEST: Manifest information
Hazardous waste manifest information

Date of Government Version: 12/31/2018
Date Data Arrived at EDR: 10/02/2019
Date Made Active in Reports: 12/10/2019
Number of Days to Update: 69

Source: Department of Environmental Management
Telephone: 401-222-2797
Last EDR Contact: 05/14/2020
Next Scheduled EDR Contact: 08/31/2020
Data Release Frequency: Annually

WI MANIFEST: Manifest Information
Hazardous waste manifest information.

Date of Government Version: 05/31/2018
Date Data Arrived at EDR: 06/19/2019
Date Made Active in Reports: 09/03/2019
Number of Days to Update: 76

Source: Department of Natural Resources
Telephone: N/A
Last EDR Contact: 06/04/2020
Next Scheduled EDR Contact: 09/21/2020
Data Release Frequency: Annually

Oil/Gas Pipelines
Source: Endeavor Business Media
Petroleum Bundle (Crude Oil, Refined Products, Petrochemicals, Gas Liquids (LPG/NGL), and Specialty Gases (Miscellaneous)) N = Natural Gas Bundle (Natural Gas, Gas Liquids (LPG/NGL), and Specialty Gases (Miscellaneous)). This map includes information copyrighted by Endeavor Business Media. This information is provided on a best effort basis and Endeavor Business Media does not guarantee its accuracy nor warrant its fitness for any particular purpose. Such information has been reprinted with the permission of Endeavor Business Media.

Electric Power Transmission Line Data
Source: Endeavor Business Media
This map includes information copyrighted by Endeavor Business Media. This information is provided on a best effort basis and Endeavor Business Media does not guarantee its accuracy nor warrant its fitness for any particular purpose. Such information has been reprinted with the permission of Endeavor Business Media.

Sensitive Receptors: There are individuals deemed sensitive receptors due to their fragile immune systems and special sensitivity to environmental discharges. These sensitive receptors typically include the elderly, the sick, and children. While the location of all sensitive receptors cannot be determined, EDR indicates those buildings and facilities - schools, daycares, hospitals, medical centers, and nursing homes - where individuals who are sensitive receptors are likely to be located.

AHA Hospitals:
Source: American Hospital Association, Inc.
Telephone: 312-280-5991
The database includes a listing of hospitals based on the American Hospital Association's annual survey of hospitals.

Medical Centers: Provider of Services Listing
Source: Centers for Medicare & Medicaid Services
Telephone: 410-786-3000
A listing of hospitals with Medicare provider number, produced by Centers of Medicare & Medicaid Services, a federal agency within the U.S. Department of Health and Human Services.

Nursing Homes
Source: National Institutes of Health
Telephone: 301-594-6248
Information on Medicare and Medicaid certified nursing homes in the United States.

Public Schools
Source: National Center for Education Statistics
Telephone: 202-502-7300
The National Center for Education Statistics' primary database on elementary and secondary public education in the United States. It is a comprehensive, annual, national statistical database of all public elementary and secondary schools and school districts, which contains data that are comparable across all states.

Private Schools
Source: National Center for Education Statistics
Telephone: 202-502-7300
The National Center for Education Statistics' primary database on private school locations in the United States.

Daycare Centers: Licensed Facilities
Source: Department of Social Services
Telephone: 804-692-1900

Flood Zone Data: This data was obtained from the Federal Emergency Management Agency (FEMA). It depicts 100-year and 500-year flood zones as defined by FEMA. It includes the National Flood Hazard Layer (NFHL) which incorporates Flood Insurance Rate Map (FIRM) data and Q3 data from FEMA in areas not covered by NFHL.
Source: FEMA
Telephone: 877-336-2627
Date of Government Version: 2003, 2015

NWI: National Wetlands Inventory. This data, available in select counties across the country, was obtained by EDR in 2002, 2005 and 2010 from the U.S. Fish and Wildlife Service.

Current USGS 7.5 Minute Topographic Map
Source: U.S. Geological Survey

STREET AND ADDRESS INFORMATION

© 2015 TomTom North America, Inc. All rights reserved. This material is proprietary and the subject of copyright protection and other intellectual property rights owned by or licensed to Tele Atlas North America, Inc. The use of this material is subject to the terms of a license agreement. You will be held liable for any unauthorized copying or disclosure of this material.

GEOCHECK ®- PHYSICAL SETTING SOURCE ADDENDUM

TARGET PROPERTY ADDRESS

BELLE HAVEN FLOODWALL AND LEVEE
BELLE HAVEN FLOODWALL AND LEVEE
ALEXANDRIA, VA 22307

TARGET PROPERTY COORDINATES

Latitude (North):	38.775755 - 38˚ 46’ 32.72’’
Longitude (West):	77.052033 - 77˚ 3’ 7.32’’
Universal Tranverse Mercator:	Zone 18
UTM X (Meters):	321738.5
UTM Y (Meters):	4293684.5
Elevation:	4 ft. above sea level

USGS TOPOGRAPHIC MAP

Target Property Map:	5950781 ALEXANDRIA, VA
Version Date:	2013

EDR’s GeoCheck Physical Setting Source Addendum is provided to assist the environmental professional in forming an opinion about the impact of potential contaminant migration.

Assessment of the impact of contaminant migration generally has two principle investigative components:

1. Groundwater flow direction, and
2. Groundwater flow velocity.

Groundwater flow direction may be impacted by surface topography, hydrology, hydrogeology, characteristics of the soil, and nearby wells. Groundwater flow velocity is generally impacted by the nature of the geologic strata.

GEOCHECK® - PHYSICAL SETTING SOURCE SUMMARY

GROUNDWATER FLOW DIRECTION INFORMATION

Groundwater flow direction for a particular site is best determined by a qualified environmental professional using site-specific well data. If such data is not reasonably ascertainable, it may be necessary to rely on other sources of information, such as surface topographic information, hydrologic information, hydrogeologic data collected on nearby properties, and regional groundwater flow information (from deep aquifers).

TOPOGRAPHIC INFORMATION

Surface topography may be indicative of the direction of surficial groundwater flow. This information can be used to assist the environmental professional in forming an opinion about the impact of nearby contaminated properties or, should contamination exist on the target property, what downgradient sites might be impacted.

TARGET PROPERTY TOPOGRAPHY

General Topographic Gradient: General NE

SURROUNDING TOPOGRAPHY: ELEVATION PROFILES

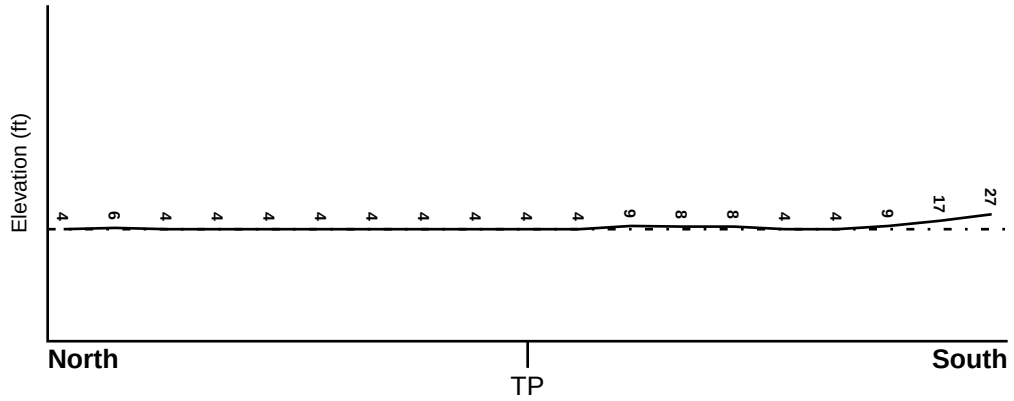

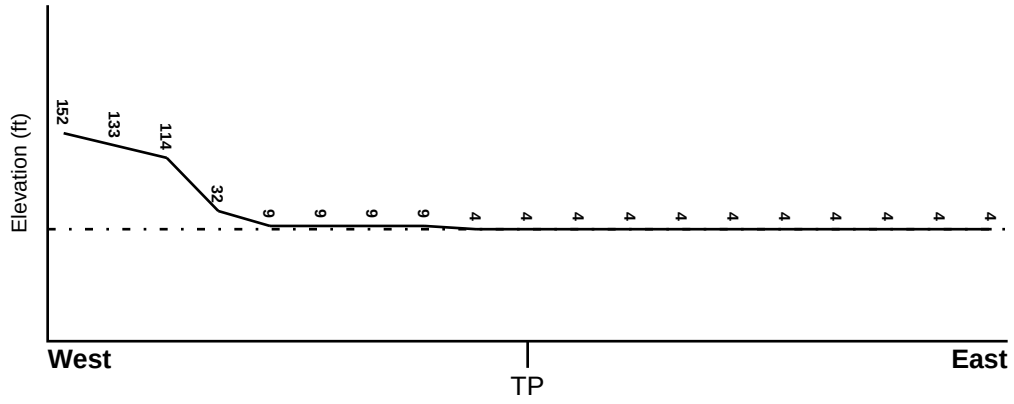

Target Property Elevation: 4 ft.

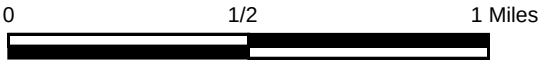

Source: Topography has been determined from the USGS 7.5' Digital Elevation Model and should be evaluated on a relative (not an absolute) basis. Relative elevation information between sites of close proximity should be field verified.

GEOCHECK® - PHYSICAL SETTING SOURCE SUMMARY

HYDROLOGIC INFORMATION

Surface water can act as a hydrologic barrier to groundwater flow. Such hydrologic information can be used to assist the environmental professional in forming an opinion about the impact of nearby contaminated properties or, should contamination exist on the target property, what downgradient sites might be impacted.

Refer to the Physical Setting Source Map following this summary for hydrologic information (major waterways and bodies of water).

FEMA FLOOD ZONE

Flood Plain Panel at Target Property	FEMA Source Type
51059C0320E	FEMA FIRM Flood data

Additional Panels in search area:	FEMA Source Type
51059C0315E	FEMA FIRM Flood data

NATIONAL WETLAND INVENTORY

NWI Quad at Target Property	NWI Electronic Data Coverage
ALEXANDRIA	YES - refer to the Overview Map and Detail Map

HYDROGEOLOGIC INFORMATION

Hydrogeologic information obtained by installation of wells on a specific site can often be an indicator of groundwater flow direction in the immediate area. Such hydrogeologic information can be used to assist the environmental professional in forming an opinion about the impact of nearby contaminated properties or, should contamination exist on the target property, what downgradient sites might be impacted.

Site-Specific Hydrogeological Data*:

Search Radius:	1.25 miles
Status:	Not found

AQUIFLOW®

Search Radius: 1.000 Mile.

EDR has developed the AQUIFLOW Information System to provide data on the general direction of groundwater flow at specific points. EDR has reviewed reports submitted by environmental professionals to regulatory authorities at select sites and has extracted the date of the report, groundwater flow direction as determined hydrogeologically, and the depth to water table.

MAP ID	LOCATION FROM TP	GENERAL DIRECTION GROUNDWATER FLOW
Not Reported		

* ©1996 Site−specific hydrogeological data gathered by CERCLIS Alerts, Inc., Bainbridge Island, WA. All rights reserved. All of the information and opinions presented are those of the cited EPA report(s), which were completed under a Comprehensive Environmental Response Compensation and Liability Information System (CERCLIS) investigation.

GEOCHECK® - PHYSICAL SETTING SOURCE SUMMARY

GROUNDWATER FLOW VELOCITY INFORMATION

Groundwater flow velocity information for a particular site is best determined by a qualified environmental professional using site specific geologic and soil strata data. If such data are not reasonably ascertainable, it may be necessary to rely on other sources of information, including geologic age identification, rock stratigraphic unit and soil characteristics data collected on nearby properties and regional soil information. In general, contaminant plumes move more quickly through sandy-gravelly types of soils than silty-clayey types of soils.

GEOLOGIC INFORMATION IN GENERAL AREA OF TARGET PROPERTY

Geologic information can be used by the environmental professional in forming an opinion about the relative speed at which contaminant migration may be occurring.

ROCK STRATIGRAPHIC UNIT

Era:	Mesozoic
System:	Cretaceous
Series:	Lower Cretaceous
Code:	lK *(decoded above as Era, System & Series)*

GEOLOGIC AGE IDENTIFICATION

Category: Stratified Sequence

Geologic Age and Rock Stratigraphic Unit Source: P.G. Schruben, R.E. Arndt and W.J. Bawiec, Geology of the Conterminous U.S. at 1:2,500,000 Scale - a digital representation of the 1974 P.B. King and H.M. Beikman Map, USGS Digital Data Series DDS - 11 (1994).

DOMINANT SOIL COMPOSITION IN GENERAL AREA OF TARGET PROPERTY

The U.S. Department of Agriculture's (USDA) Soil Conservation Service (SCS) leads the National Cooperative Soil Survey (NCSS) and is responsible for collecting, storing, maintaining and distributing soil survey information for privately owned lands in the United States. A soil map in a soil survey is a representation of soil patterns in a landscape. Soil maps for STATSGO are compiled by generalizing more detailed (SSURGO) soil survey maps. The following information is based on Soil Conservation Service STATSGO data.

Soil Component Name:	DUMFRIES
Soil Surface Texture:	sandy loam
Hydrologic Group:	Class B - Moderate infiltration rates. Deep and moderately deep, moderately well and well drained soils with moderately coarse textures.
Soil Drainage Class:	Well drained. Soils have intermediate water holding capacity. Depth to water table is more than 6 feet.

Hydric Status: Soil does not meet the requirements for a hydric soil.

Corrosion Potential - Uncoated Steel:	MODERATE
Depth to Bedrock Min:	> 60 inches
Depth to Bedrock Max:	> 60 inches

GEOCHECK® - PHYSICAL SETTING SOURCE SUMMARY

Soil Layer Information							
	Boundary			Classification			
Layer	Upper	Lower	Soil Texture Class	AASHTO Group	Unified Soil	Permeability Rate (in/hr)	Soil Reaction (pH)
1	0 inches	10 inches	sandy loam	Granular materials (35 pct. or less passing No. 200), Silty, or Clayey Gravel and Sand.	COARSE-GRAINED SOILS, Sands, Sands with fines, Clayey sand. COARSE-GRAINED SOILS, Sands, Sands with fines, Silty Sand.	Max: 6.00 Min: 2.00	Max: 5.50 Min: 4.50
2	10 inches	29 inches	sandy loam	Granular materials (35 pct. or less passing No. 200), Silty, or Clayey Gravel and Sand.	FINE-GRAINED SOILS, Silts and Clays (liquid limit less than 50%), Lean Clay. FINE-GRAINED SOILS, Silts and Clays (liquid limit less than 50%), silt.	Max: 6.00 Min: 2.00	Max: 5.50 Min: 4.50
3	29 inches	35 inches	loamy sand	Granular materials (35 pct. or less passing No. 200), Stone Fragments, Gravel and Sand.	FINE-GRAINED SOILS, Silts and Clays (liquid limit less than 50%), Lean Clay. FINE-GRAINED SOILS, Silts and Clays (liquid limit less than 50%), silt.	Max: 6.00 Min: 2.00	Max: 5.50 Min: 4.50
4	35 inches	72 inches	loamy sand	Granular materials (35 pct. or less passing No. 200), Stone Fragments, Gravel and Sand.	COARSE-GRAINED SOILS, Sands, Sands with fines, Clayey sand. COARSE-GRAINED SOILS, Sands, Sands with fines, Silty Sand.	Max: 6.00 Min: 2.00	Max: 5.50 Min: 4.50

OTHER SOIL TYPES IN AREA

Based on Soil Conservation Service STATSGO data, the following additional subordinant soil types may appear within the general area of target property.

Soil Surface Textures: loam

Surficial Soil Types: loam

Shallow Soil Types: loam
clay loam

Deeper Soil Types: stratified
sandy loam

GEOCHECK® - PHYSICAL SETTING SOURCE SUMMARY

LOCAL / REGIONAL WATER AGENCY RECORDS

EDR Local/Regional Water Agency records provide water well information to assist the environmental professional in assessing sources that may impact ground water flow direction, and in forming an opinion about the impact of contaminant migration on nearby drinking water wells.

WELL SEARCH DISTANCE INFORMATION

DATABASE	SEARCH DISTANCE (miles)
Federal USGS	1.000
Federal FRDS PWS	Nearest PWS within 1 mile
State Database	1.000

FEDERAL USGS WELL INFORMATION

MAP ID	WELL ID	LOCATION FROM TP
1	USGS40001205641	1/2 - 1 Mile SSW
2	USGS40001205704	1/2 - 1 Mile NNW

FEDERAL FRDS PUBLIC WATER SUPPLY SYSTEM INFORMATION

MAP ID	WELL ID	LOCATION FROM TP
No PWS System Found		

Note: PWS System location is not always the same as well location.

STATE DATABASE WELL INFORMATION

MAP ID	WELL ID	LOCATION FROM TP
No Wells Found		

PHYSICAL SETTING SOURCE MAP - 6092062.14s

County Boundary
Major Roads
Contour Lines
Earthquake epicenter, Richter 5 or greater
Water Wells
Public Water Supply Wells
Cluster of Multiple Icons

0 1/4 1/2 1 Miles

Groundwater Flow Direction
Indeterminate Groundwater Flow at Location
Groundwater Flow Varies at Location
Closest Hydrogeological Data
Oil, gas or related wells

N

SITE NAME:	Belle Haven Floodwall and Levee	CLIENT:	U.S. Army Corps of Engineers
ADDRESS:	Belle Haven Floodwall and Levee Alexandria VA 22307	CONTACT:	CJ Ditsious
		INQUIRY #:	6092062.14s
LAT/LONG:	38.775755 / 77.052033	DATE:	June 15, 2020 1:00 pm

Copyright © 2020 EDR, Inc. © 2015 TomTom Rel. 2015.

GEOCHECK® - PHYSICAL SETTING SOURCE MAP FINDINGS

Map ID Direction Distance Elevation	Database	EDR ID Number
1 **SSW** **1/2 - 1 Mile** **Higher**	**FED USGS**	**USGS40001205641**

Organization ID:	USGS-VA	Organization Name:	USGS Virginia Water Science Center
Monitor Location:	54U 24H	Type:	Well
Description:	Not Reported	HUC:	02070010
Drainage Area:	Not Reported	Drainage Area Units:	Not Reported
Contrib Drainage Area:	Not Reported	Contrib Drainage Area Unts:	Not Reported
Aquifer:	Not Reported	Formation Type:	Not Reported
Aquifer Type:	Not Reported	Construction Date:	Not Reported
Well Depth:	310	Well Depth Units:	ft
Well Hole Depth:	507	Well Hole Depth Units:	ft

Ground water levels,Number of Measurements:	1	Level reading date:	1952-05-26
Feet below surface:	75.00	Feet to sea level:	Not Reported
Note:	Not Reported		

---

2 **NNW** **1/2 - 1 Mile** **Higher**	**FED USGS**	**USGS40001205704**

Organization ID:	USGS-VA	Organization Name:	USGS Virginia Water Science Center
Monitor Location:	54U 31H	Type:	Well
Description:	Not Reported	HUC:	02070010
Drainage Area:	Not Reported	Drainage Area Units:	Not Reported
Contrib Drainage Area:	Not Reported	Contrib Drainage Area Unts:	Not Reported
Aquifer:	Not Reported	Formation Type:	Not Reported
Aquifer Type:	Not Reported	Construction Date:	Not Reported
Well Depth:	401	Well Depth Units:	ft
Well Hole Depth:	429	Well Hole Depth Units:	ft

Ground water levels,Number of Measurements:	1	Level reading date:	1968-09-19
Feet below surface:	180.00	Feet to sea level:	Not Reported
Note:	Other conditions existed that would affect the measured water level.		

GEOCHECK® - PHYSICAL SETTING SOURCE MAP FINDINGS
RADON

AREA RADON INFORMATION

EPA Region 3 Statistical Summary Readings for Zip Code: 22307

Number of sites tested: 344.

Maximum Radon Level: 19.7 pCi/L.
Minimum Radon Level: 0.6 pCi/L.

pCi/L <4	pCi/L 4-10	pCi/L 10-20	pCi/L 20-50	pCi/L 50-100	pCi/L >100
295 (85.76%)	45 (13.08%)	4 (1.16%)	0 (0.00%)	0 (0.00%)	0 (0.00%)

Federal EPA Radon Zone for FAIRFAX County: 1

Note: Zone 1 indoor average level > 4 pCi/L.
: Zone 2 indoor average level >= 2 pCi/L and <= 4 pCi/L.
: Zone 3 indoor average level < 2 pCi/L.

PHYSICAL SETTING SOURCE RECORDS SEARCHED

TOPOGRAPHIC INFORMATION

USGS 7.5' Digital Elevation Model (DEM)
Source: United States Geologic Survey
EDR acquired the USGS 7.5' Digital Elevation Model in 2002 and updated it in 2006. The 7.5 minute DEM corresponds to the USGS 1:24,000- and 1:25,000-scale topographic quadrangle maps. The DEM provides elevation data with consistent elevation units and projection.

Current USGS 7.5 Minute Topographic Map
Source: U.S. Geological Survey

HYDROLOGIC INFORMATION

Flood Zone Data: This data was obtained from the Federal Emergency Management Agency (FEMA). It depicts 100-year and 500-year flood zones as defined by FEMA. It includes the National Flood Hazard Layer (NFHL) which incorporates Flood Insurance Rate Map (FIRM) data and Q3 data from FEMA in areas not covered by NFHL.
Source: FEMA
Telephone: 877-336-2627
Date of Government Version: 2003, 2015

NWI: National Wetlands Inventory. This data, available in select counties across the country, was obtained by EDR in 2002, 2005 and 2010 from the U.S. Fish and Wildlife Service.

HYDROGEOLOGIC INFORMATION

AQUIFLOW[R] Information System
Source: EDR proprietary database of groundwater flow information
EDR has developed the AQUIFLOW Information System (AIS) to provide data on the general direction of groundwater flow at specific points. EDR has reviewed reports submitted to regulatory authorities at select sites and has extracted the date of the report, hydrogeologically determined groundwater flow direction and depth to water table information.

GEOLOGIC INFORMATION

Geologic Age and Rock Stratigraphic Unit
Source: P.G. Schruben, R.E. Arndt and W.J. Bawiec, Geology of the Conterminous U.S. at 1:2,500,000 Scale - A digital representation of the 1974 P.B. King and H.M. Beikman Map, USGS Digital Data Series DDS - 11 (1994).

STATSGO: State Soil Geographic Database
Source: Department of Agriculture, Natural Resources Conservation Service (NRCS)
The U.S. Department of Agriculture's (USDA) Natural Resources Conservation Service (NRCS) leads the national Conservation Soil Survey (NCSS) and is responsible for collecting, storing, maintaining and distributing soil survey information for privately owned lands in the United States. A soil map in a soil survey is a representation of soil patterns in a landscape. Soil maps for STATSGO are compiled by generalizing more detailed (SSURGO) soil survey maps.

SSURGO: Soil Survey Geographic Database
Source: Department of Agriculture, Natural Resources Conservation Service (NRCS)
Telephone: 800-672-5559
SSURGO is the most detailed level of mapping done by the Natural Resources Conservation Service, mapping scales generally range from 1:12,000 to 1:63,360. Field mapping methods using national standards are used to construct the soil maps in the Soil Survey Geographic (SSURGO) database. SSURGO digitizing duplicates the original soil survey maps. This level of mapping is designed for use by landowners, townships and county natural resource planning and management.

PHYSICAL SETTING SOURCE RECORDS SEARCHED

LOCAL / REGIONAL WATER AGENCY RECORDS

FEDERAL WATER WELLS

PWS: Public Water Systems
Source: EPA/Office of Drinking Water
Telephone: 202-564-3750
Public Water System data from the Federal Reporting Data System. A PWS is any water system which provides water to at least 25 people for at least 60 days annually. PWSs provide water from wells, rivers and other sources.

PWS ENF: Public Water Systems Violation and Enforcement Data
Source: EPA/Office of Drinking Water
Telephone: 202-564-3750
Violation and Enforcement data for Public Water Systems from the Safe Drinking Water Information System (SDWIS) after August 1995. Prior to August 1995, the data came from the Federal Reporting Data System (FRDS).

USGS Water Wells: USGS National Water Inventory System (NWIS)
This database contains descriptive information on sites where the USGS collects or has collected data on surface water and/or groundwater. The groundwater data includes information on wells, springs, and other sources of groundwater.

STATE RECORDS

Virginia Public Water Supplies
Source: Department of Health, Office of Water Programs
Telephone: 804-786-1756

OTHER STATE DATABASE INFORMATION

Virginia Oil and Gas Wells
Source: Department of Mines, Minerals and Energy
Telephone: 804-692-3200
A listing of oil and gas well locations.

RADON

Area Radon Information
Source: USGS
Telephone: 703-356-4020
The National Radon Database has been developed by the U.S. Environmental Protection Agency (USEPA) and is a compilation of the EPA/State Residential Radon Survey and the National Residential Radon Survey. The study covers the years 1986 - 1992. Where necessary data has been supplemented by information collected at private sources such as universities and research institutions.

EPA Radon Zones
Source: EPA
Telephone: 703-356-4020
Sections 307 & 309 of IRAA directed EPA to list and identify areas of U.S. with the potential for elevated indoor radon levels.

EPA Region 3 Statistical Summary Readings
Source: Region 3 EPA
Telephone: 215-814-2082
Radon readings for Delaware, D.C., Maryland, Pennsylvania, Virginia and West Virginia.

OTHER

Airport Landing Facilities: Private and public use landing facilities
Source: Federal Aviation Administration, 800-457-6656

Epicenters: World earthquake epicenters, Richter 5 or greater
Source: Department of Commerce, National Oceanic and Atmospheric Administration

Earthquake Fault Lines: The fault lines displayed on EDR's Topographic map are digitized quaternary faultlines, prepared in 1975 by the United State Geological Survey

PHYSICAL SETTING SOURCE RECORDS SEARCHED

STREET AND ADDRESS INFORMATION

© 2015 TomTom North America, Inc. All rights reserved. This material is proprietary and the subject of copyright protection and other intellectual property rights owned by or licensed to Tele Atlas North America, Inc. The use of this material is subject to the terms of a license agreement. You will be held liable for any unauthorized copying or disclosure of this material.

DRAFT

NORTHERN VIRGINIA COASTAL STORM RISK MANAGEMENT STUDY

HTRW INVESTIGATION

REAGAN NATIONAL AIRPORT FLOODWALL AND LEVEE

Prepared by:

US Army Corps of Engineers

Environmental and Munitions Design Center

2 Hopkins Plaza

Baltimore, MD

February 2022

TABLE OF CONTENTS

EXECUTIVE SUMMARY 1
1.0 INTRODUCTION 3
1.1 Purpose 3
1.2 Scope of Services 3
1.3 Standards 3
1.4 Assumptions, Limitations, Exceptions, Deviations, Terms and User Reliance 3
1.4.1 Significant Assumption 3
1.4.2 Limitations 4
1.4.3 Exceptions and Deviations 4
1.4.4 Special Terms and Conditions 4
1.4.5 User Reliance 4
1.4.6 Continuing Obligations 4
2.0 SITE DESCRIPTION 5
2.1 Location 5
2.2 Current Owners 5
2.3 Historical and Current Use of the Property 5
2.4 Description of the Site Infrastructure 6
2.5 Regional Geology, Topography, Soils, and Hydrogeology 6
2.5.1 Geologic Setting 6
2.5.2 Soils 6
2.5.3 Hydrogeology 6
3.0 DATA REVIEW 7
3.1 EDR® Proprietary Records 7
3.1.1 Information from EDR® Proprietary Record 7
3.1.2 Orphan Sites 11
3.2 Remedial Investigation Summary Report (Booz Allen Hamilton 2020) 11
3.2.1 Soil and Groundwater Sampling Results 12
3.3 Aerial Photograph Review 13
4.0 INTERVIEWS CONDUCTED 13
5.0 EVALUATION 14
5.1 Data Gaps 14

6.0 FINDINGS AND CONCLUSIONS 15
7.0 REFERENCES 16

LIST OF APPENDICES

Appendix A Figures

Appendix B Historical Aerial Photography

Appendix C EDR® Report

LIST OF ACRONYMS AND ABBREVIATIONS

AAI	all appropriate inquiries
AST	Aboveground Storage Tank
ASTM	American Society for Testing and Materials
AUL	Activity and Use Limitation
BRAC	Base Realignment and Closure
CERCLA	Comprehensive Environmental Response Compensation and Liability Act
CERCLIS	Comprehensive Environmental Response Compensation and Liability Information System
CSRM	Coastal Storm Risk Management
CTL	Cleanup Target Level
COC	Contaminant of Concern
CORRACTS	RCRA Corrective Action
DoD	Department of Defense
EDR®	Environmental Data Resources, Inc.
EMDC	Environmental and Munitions Design Center
EP	Environmental Professional
EPA	U.S. Environmental Protection Agency
ERNS	Emergency Response Notification System
ESA	Environmental Site Assessment
FAA	Federal Aviation Administration
FOIA	Freedom of Information Act
FUDS	Formerly Used Defense Site
GWMP	George Washington Memorial Parkway
IC/EC	Institutional Control/Engineering Control
LUST	Leaking Underground Storage Tank
MD-DNR	Maryland Department of Natural Resources
MWAA	Metropolitan Washington Airport Authority
NAB	United States Army Corps of Engineers, Baltimore District
NRCS	Natural Resources Conservation Service
NFRAP	No Further Remedial Action Planned
NPL	National Priorities List
PFAS	per- and polyfluoroalkyl substances
PFOA	Perfluorooctanoic Acid
PFOS	Perflurorooctanesulfonic Acid
RCRA	Resource Conservation and Recovery Act
REC	Recognized Environmental Condition
SCRD	State Coalition for Remediation of Dry Cleaners
SIS	South Investigation Site (of the Reagan National Airport)
TCDD	Tetrachlorodibenzo-p-dioxin

TSD	Treatment, Storage and Disposal
USACE	United States Army Corps of Engineers
USGS	United States Geological Survey
UST	Underground Storage Tank
VADEQ	Virginia Department of Environmental Quality

EXECUTIVE SUMMARY

A study was performed to evaluate the feasibility of Federal participation in the implementation of solutions to address problems and opportunities associated with coastal storm damage in the study area, which is Northern Virginia within the Middle Potomac River watershed. Northern Virginia has been impacted by numerous major tropical and extratropical events, most notably the Chesapeake and Potomac Hurricane of 1933, Hurricane Agnes (1972), Hurricane Floyd (1999), Hurricane Fran (1996), Nor'easter (1998), Hurricane Isabel (2003), Hurricane Irene (2011), and Hurricane Sandy (2012). Hurricane Isabel in 2003 resulted in extreme water levels and caused millions of dollars of damage to residences, businesses, and critical infrastructure. Within the study area, there are locations of national significance and national security. Facilities important to national security include the Pentagon and Fort Belvoir. Many historic districts and properties are located within the study area, such as Old Town Alexandria, Mount Vernon, and the George Washington Memorial Parkway (GWMP). Environmentally significant resources include Dyke Marsh, Featherstone National Wildlife Refuge, Occoquan Bay National Wildlife Refuge, and Mason Neck National Wildlife Refuge. Critical infrastructure in the study area includes Ronald Reagan Washington National Airport (Airport), Washington Metro, transportation networks including GWMP and the Capital Beltway, freight and passenger railways, electrical generation and transmission systems, drinking and wastewater systems, and other lifeline infrastructure.

This report documents the findings of investigation activities conducted regarding the Airport property and its nearby surroundings to determine environmental hazards which may impact the construction of flood protection measures being considered for the Ronald Reagan Washington National Airport in Arlington, VA. Several primary methods were pursued as part of these investigations. The primary investigatory method involved a search of environmental records utilizing EDR®. EDR® conducts searches of Federal environmental records, State and Tribal environmental records, EDR® proprietary records, aerial photographs, city directory abstract and historical topographic maps in pursuit of all appropriate inquiries (AAI) as defined by the U.S. Environmental Protection Agency (EPA). The conduct of the environmental records review utilizing EDR® is one of the primary facets of ASTM E1527-13, *Standard Practice for Environmental Site Assessments: Phase I Environmental Site Assessment Process*.

Other avenues which were pursued to accomplish AAI included retrieval of additional historical aerial photography utilizing internet sources, and interviews with persons knowledgeable about historical environmental conditions and practices on the Airport. Interviews with Airport personnel made evident on-going environmental investigation activities which are being pursued by the Airport. As of July 2020, a summary of environmental activities conducted regarding known and suspected environmental release areas has been summarized within the *Remedial Investigation Summary Report, Ronald Reagan Washington National Airport (DCA) South Investigation Site (SIS), July 2020* (RI Summary Report).

The RI Summary Report has documented investigatory and cleanup activities which have been on-going for about 30 years. Cleanup included the excavation of 10 to 15 buried drums which were discovered in 1988 during a parking area construction project. In addition to excavation and removal of the drums, associated contaminated soil and debris surrounding the drums were also excavated and removed. Other areas of the Airport which were included in the RI Summary Report included: Areas on the southern portion of the Airport which were used as a landfill from the 1950s to the late 1970s; multiple areas along the southern/southeastern shoreline which were used as fire training areas; a solvent disposal area; and drainage swales and outfalls.

The RI Summary Report documents numerous chemical contaminants in soil and groundwater sample results in these areas on the Airport which exceeded State of Virginia Department of Environmental Quality (VADEQ) Cleanup Target Levels (CTLs). The vast majority of the samples exceeding CTLs involved exceeding commercial/industrial CTLs, as opposed to the more restrictive/conservative residential CTLs. Some of the more common chemical contaminants which exceeded CTLs included: Arsenic, 2,3,7,8-Tetrachlorodibenzo-p-dioxin (TCDD), naphthalene, 2-methylnaphthalene, benzo(a)anthracene, benzo(a)pyrene, biphenyl and dibenzofuran. Many of these chemicals are either constituents of petroleum products, or they are products of combustion of petroleum.

Based on the current understanding of environmental contamination on the Airport, future levee/floodwall construction activities which would require excavations into the subsurface would be likely to require an evaluation of environmental health and safety measures to protect construction workers. In addition, implementation of procedures for handling and off-site disposal of contaminated materials may also be required.

One of the primary findings and recommendations of the RI Summary Report was for the conduct of additional investigation activities, either to define the extent of discovered contamination in multiple areas, or to investigate a newly discovered fire training area along the eastern shoreline of the Airport. Based on recent discussions with Airport personnel, these additional investigations may commence in Spring/Summer of 2022 and may be likely to continue for more than a year, and perhaps several years. Once the RI is completed, there are also plans to perform additional human health risk evaluations to consider the risk to potential future receptors.

1.0 INTRODUCTION

1.1 Purpose

This report is a summary of an investigation of the properties that may impact the Ronald Reagan Washington National Airport Floodwall and Levee Project in Northern Virginia and was conducted as an environmental site assessment (ESA). The purpose of the ESA is to evaluate whether or not hazardous substances or petroleum products may be present on the property under conditions suggesting that a past release, continuing release, or material threat of a release to the property is present, and to conclude whether or not recognized environmental conditions (RECs) exist based on the results of the process. This assessment is not intended to identify *de minimis* conditions that do not present a significant risk of harm to public health or the environment, and that would generally not be subject to enforcement action if brought to the attention of appropriate governmental agencies.

1.2 Scope of Services

USACE – Baltimore District (NAB) personnel performed the following work:

- Interviewed state and local governmental officials.
- Reviewed records [Federal environmental records, State and Tribal environmental records, Environmental Data Resources (EDR®) proprietary records, aerial photographs, city directory abstract and historical topographic maps].
- Reviewed reports of investigations on the Airport, primarily consisting of the Remedial Investigation Summary Report, Ronald Reagan Washington National Airport (DCA) South Investigation Site (SIS).

1.3 Standards

NAB personnel followed the practice established by ASTM International (formerly the American Society for Testing and Materials) Standard Practice for Environmental Site Assessments: Phase I Environmental Site Assessment Process (Designation E1527-13). This practice defines "good commercial and customary practice in the United States for conducting an environmental site assessment of a parcel of commercial real estate with respect to the range of contaminants within the scope of the Comprehensive Environmental Response, Compensation and Liability Act (CERCLA) and petroleum products."

1.4 Assumptions, Limitations, Exceptions, Deviations, Terms and User Reliance

1.4.1 Significant Assumption

NAB personnel completed this project with the following significant assumptions in mind:

- NAB assumed that the client (NAB-PPMD) relayed any specialized knowledge or experience material to recognized environmental conditions.

- NAB assumed that the owner representative and any other interviewed individuals relayed any specialized knowledge or experience material to recognized environmental conditions.

1.4.2 Limitations

This report was prepared in keeping with accepted standards of practice for preparation of preliminary environmental assessments and limited investigations and using NAB's professional judgment. The findings and conclusions of this report cannot be considered scientific certainties, but rather our opinions considering the limited data gathered during the course of our preliminary environmental investigation. NAB makes no claims as to the presence or absence of subsurface contamination at the site. No other warranties, either expressed or implied, are made herein.

The limitations imposed during the preparation of this report include, but may not be limited to, those noted at the end of relevant sections of this report.

1.4.3 Exceptions and Deviations

There were no exceptions to the ASTM E1527-13 standards or deviations from the standards during the preparation of this report.

1.4.4 Special Terms and Conditions

There are no special terms or conditions related to this ESA.

1.4.5 User Reliance

The contents of this document cannot be used or relied upon by any party other than the user, NAB, without the express written consent of USACE.

1.4.6 Continuing Obligations

Since the property is not being purchased, this ASTM E1527-13 topic is not applicable.

2.0 SITE DESCRIPTION

2.1 Location

Ronald Reagan Washington National Airport Floodwall and Levee

Arlington, VA 22202

38°51′08″N 077°02′16″W

2.2 Current Owners

In 1987, Congress transferred control of the airport from the Federal Aviation Administration (FAA) to the newly established Metropolitan Washington Airports Authority (MWAA). The MWAA is responsible for the operation and administration of the two D.C. Metro area airports (Ronald Reagan Washington National Airport and Washington Dulles International Airport), as well as being responsible for operation, maintenance and control of the Dulles Toll Road and management of the Dulles Corridor Metrorail project.

2.3 Historical and Current Use of the Property

The Washington National Airport was constructed in the area known as Gravelly Point, Virginia beginning in the late 1930s. Gravelly Point is located on a bend in the Potomac River, 4.5 miles south of Washington, D.C. Prior to construction of the airport, Gravelly Point consisted of mudflats. A portion of the airport property was the site of the 18th and 19th century Abingdon Plantation, which was destroyed by fire in 1930. The ruins of the plantation were stabilized and the MWAA preserved the site and in 1998 an exhibit of artifacts in Terminal A was established.

Between November 1938 and December 1939, almost 20 million cubic yards of sand and gravel were moved onto the site. A dike was erected around the perimeter of the site, and stabilized runway locations were established by removing silt and replacing it with sand and gravel up to a height of 20 feet above the river level. On September 28, 1940, President Roosevelt laid the cornerstone of the terminal building and on June 16, 1941, the National Airport opened for business.
In 1998, Congress passed legislation renaming Washington National Airport to Ronald Reagan Washington National Airport.

The Airport is currently situated on 860 acres, 733 of these acres are on land, and 127 acres are underwater.

2.4 Description of the Site Infrastructure

An existing levee, built during construction of the airport, surrounds the airport. Additional information needed to further characterize this feature was not obtained due to limitations on site visits and travel at the time of the drafting of this report.

2.5 Regional Geology, Topography, Soils, and Hydrogeology

Descriptions of the Site Geology, Soils and Hydrogeology in the following sections are taken from the *Remedial Investigation Summary Report, Ronald Reagan Washington National Airport (DCA) South Investigation Site (SIS)*, dated July 21, 2020 (Booz Allen Hamilton, 2020).

2.5.1 Geologic Setting

The site lies on Coastal Plain sediments that dip gently to the southeast and rest uncomformably on igneous and metamorphic rocks of the Piedmont Complex. The sediments of the Coastal Plain are generally located surrounding the Potomac River downstream of Washington D.C. and wedge out to the northwest within five or six miles of the site where the underlying Piedmont rocks are exposed.

2.5.2 Soils

The surface of most of the region is composed of either Quaternary alluvium, Tertiary-Quaternary terrace deposits, outcrops of the Cretaceous Potomac Formation, or weathered Piedmont bedrock. The land area of the Airport *is comprised entirely of Quaternary alluvium, presumably dredged from the Potomac River and utilized as fill material to construct the* Airport over the years since 1938 when the construction of the Airport was begun.

Based on historic surface and subsurface soil sampling activities, soil above four to five feet below ground surface (bgs) was observed to consist of a silty clay soil containing debris such as concrete, metal, brick, burnt wood, and cobbles. Soil below five feet bgs consisted mostly of hydrated clay, sand lenses, and silt.

2.5.3 Hydrogeology

Prior to the construction of the Airport, *the elevation was below the surface of the Potomac River and consisted of a shallow mud bank, which was deposited in an embayment of the Potomac River at the mouth of Four Mile Run.* The Airport *was built to the current grade with the addition of fill. The top five to fifteen feet of material at the Site is primarily fill material, including dredged sediment and construction debris.*

The deposited muds and dredge or fill materials lie upon the Pleistocene and more recent deposits of the Ancestral Potomac. These latter sediments are primarily sands and gravels extending 25 to 35 feet below sea level and underlie the entire airport. They range from 0 to 30 feet in thickness, and due to the character of the sands and gravels, hydrologic interaction between the Potomac and these Pleistocene sediments is expected.

Below the Pleistocene deposits are the sands and clays of the Potomac formation, which are 220 to 235 feet thick below the Site. The Potomac Formation contains several confined aquifers, with only the lowermost aquifer present beneath the Site. This aquifer, which is 65 feet thick, is confined by 175 feet of overlying clays.

Groundwater elevation contours, based on measurements obtained in June 2008, indicate that groundwater flow in the surficial aquifer at the Site is toward the Potomac River. During a survey of groundwater depth at the Site in October 2017, the groundwater elevation was measured at about two to three feet above Mean Sea Level (MSL, based on the North America Vertical Datum [NAVD] 88).

3.0 DATA REVIEW

3.1 EDR® Proprietary Records

EDR® proprietary records were obtained for the search area. EDR® is recognized as an industry standard for records research. The EDR® vendor indicates:

EDR® searches over 1,600 environmental databases, including hundreds of federal, state, city and tribal sources. The "High-Risk Historical Records database" includes data about historic gas station, dry cleaner or manufactured gas plants for example.

3.1.1 Information from EDR® Proprietary Record

There are numerous issues identified based on the EDR search results which could impact the construction of the proposed alternative. The Floodwall and Levee alternative will mainly occur along the perimeter roadway surrounding the Airport. See Figure 1 for the projected routing of the floodwall and levee portions.

On the Airport property itself, there are approximately 22 issues identified from the EDR database search. In addition, there are 12 additional issues identified within 1/4-mile of the project site, which are off the airport property. Please see Figures 2, 3, and 4 for the locations by Map ID Numbers and Table 1, below, for details regarding each of the ID numbered issues.

Table 1

MAP ID#, location name	Reporting Database(s)	Reported Date	Closed Date	On/Off Airport Property	Comments
1 – Airport, Old Terminal	1) LTANKS	25 JUL 1997	1 MAY 2001	On	Heating oil tank leak.
2 – Airport, Ogden Fueling Area	1) SPILLS	31 JAN 2000	31 JAN 2000	On	100 gallons "jet a" released from tanker truck crack, suspected due to cold temps. No release to water reported.
3 – Airport, Truck 20 on Aviation Ramp	1) SPILLS	4 APR 2001	4 APR 2001	On	Release on 3 APR 2001. 82 gallons jet a fuel spilled transferring from one truck to another. "Vacuumed and scrubbed storm drain, nothing to Potomac outfall" in the report notes.
4 – Airport	1) SPILLS	16 FEB 2001	28 FEB 2001	On	Jet fuel vented from wing tank and entered storm drains. Estimated as approximately 100 gallons jet fuel.
5 – FAA, Old Terminal	1) LUST REG NO	25 JUL 1997	1 MAY 2001	On	Regulatory Case Type: "Article 11". Heating Oil tank.
6 – Airport, Gate 24	1) SPILLS	15 MAY 2001	19 JUN 2006	On	50 gallons aircraft fuel released onto concrete ramp during fueling, fire department hazmat responded and kept the fuel from getting to drains. Release was absorbed and concrete scrubbed.
7 – Airport	1) SPILLS	14 NOV 2002	14 NOV 2002	On	Deicing fluid released due to cracked piping, quantity of 1400 gallons estimated, 50% polypropylene glycol/50% water.
8 – Airport, Remote Ramp at Operations Office	1) SPILLS	12 AUG 1999	12 AUG 1999	On	7 gallons fuel oil (may have been gasoline) released from failure of generator return line to above ground storage tank.
9 – Airport	1) FACILITY	N/A	N/A	On	Under this facility are listed numerous (19) underground storage tanks, storing diesel, gasoline, used oil and "unknown." Tank sizes vary from several hundred gallons up to 12,000 gallons. Some tanks are reported to be "permanently out of use", others are removed from the ground, and others are reported as closed in the ground.
10 – Airport, Gate 39, Terminal C	1) SPILLS	26 DEC 2003, incident occurred on 25 DEC 2003	30 DEC 2003	On	Fuel pump malfunction, 35 gallons "jet a fuel" spilled and cleaned up by locals.
11 – Airport	1) SPILLS	29 JUN 2003	30 JUN 2003	On	25 gallons petroleum/fuel-aviation. Report indicated, "Cargo Tanker not breeched, release from piping. Spill to Tarmac, no drains impacted. A&A responded to scene, drilled hole in tanker to unload fuel, before righting tanker. Incident blocked US Air access to ramp".
12 – Airport, Jet Blue, 1 Aviation Circle	1) FINDS 2) ECHO	N/A	N/A	On	FINDS dealing with NPDES under CWA and ECHO with facility compliance history. A civil enforcement case under ECHO indicated that the "PERMITTEE FAILED TO APPLY FOR THE 2015 MSGP PERMIT FOR STORM WATER DISCHARGES ASSOCIATED WITH INDUSTRIAL ACTIVITY." This resulted in an Enforcement Action with no further issues apparent.
13 – Airport, 51 Post Office Rd. (located east of Economy parking, south of Fire Station 301)	1) FINDS 2) ECHO	N/A	N/A	On	Conditionally exempt small quantity generator. Appears to be a limousine/Taxi service operating at the airport. No violations evident within previous 12 quarters based on the ECHO database (Environmental Compliance History Online (EPA database).
14 – National Gateway Land Bay D East, 3400 Potomac Ave.	1) LTANKS 2) VRP	23 MAR 2017	23 MAY 2017	Off	Leaking tank listed as unknown. Under VRP, indicated that "2019-5-22 QRA received 2019-3-5 Change of owner contact received 2019-1-4 VRP Process guidance to agent 2018-9-7 Post site excavation soil sample results submitted 2017-9-27 Recorded DORC received 2017-9-19 RAP comments to agent 2017-9-13 RAP received". RAP = Remedial Action Plan.

MAP ID#, location name	Reporting Database(s)	Reported Date	Closed Date	On/Off Airport Property	Comments
15 – Potomac Yard Land Bay D East, 3400 Potomac Ave.	1) FINDS 2) ECHO	N/A	N/A	Off	Looks to involve discharge of treated water. May be related to construction activities (?). Had an excursion of pH limits of 6 to 9 units with a value of "about" 5 to 5.5 (based upon visual observation of a graph showing pH values).
16 – Airport	1) FINDS 2) ECHO 3) ICIS	N/A	N/A	On	Jet Blue Airways and Worldwide Flight Services both received an Enforcement Action indicating that the permittee failed to apply for a 2015 MSGP (multi-sector General Permit) for stormwater discharge.
17 – Airport, 901 Air Cargo Rd., Bay 102	1) SPILLS	7 DEC 2019	11 DEC 2019	On	90 gallons of Type 4 De-icing fluid released due to tank failure. Indicated that no waterways were affected and no state assistance requested.
18 – National Park Service Maintenance Yard, 2700 GW Parkway	1) LUST REG NO 2) LTANKS 3) ENFORCEMENT	28 DEC 1990 24 JUN 1994	13 MAY 1997 5 AUG 1994	Off	Two UST releases, one in 1990 (closed in 1997) and one in 1994, closed in 1994. Both fell under VADEQ Article 9 case type. Also, an enforcement action, which consisted of an NOV (notice of violation), was actioned on 8 APR 2013 and a 2nd NOV with an action date of 25 MAR 2015, without additional details.
19 – Parkway Maintenance Facility, 2700 GW Parkway	1) FACILITY 2) VA FINANCIAL ASSURANCE 1	N/A	N/A	Off	Facility report indicates that there are five USTs with either a status of removed from the ground (three USTs), or currently in use (two USTs). Tanks range in size from 1,000 gallons to 20,000 gallons and contain/had contained diesel, gasoline, or used oil.
20 – Renaissance Arlington Capital View, 2800 S. Potomac Ave.	1) AST	N/A	N/A	Off	Indicates that there is a 1,000 gallons Aboveground Storage tank storing diesel, still in use.
21 – Airport, Jet Blue Airways	1) MANIFEST DETAILS	N/A	N/A	On	Two manifest numbers from 2013 are reported, both having D0001 waste characteristics (for Ignitability).
22 – Waterpark Towers North & South, 1501 and 1505 Crystal Drive	1) FACILITY	N/A	N/A	Off	Indicates that two 550 gallons Diesel USTs had been used, one removed from the ground, and one closed in ground.
23 – Jeff Davis Associates/Budget Rent a Car, 2800 Crystal Dr.	1) FACILITY	N/A	N/A	Off	Two different "owners" as part of this facility. Total of eight USTs reported, six reported as closed in ground, and two as permanently out of use. Contents included heating oil, diesel, and gasoline and sizes ranged from 2,000 gallons to 15,000 gallons.
24 – Heishman BMW, Inc. 3154 Jefferson Davis Hwy	1) LTANKS	2 OCT 2013	12 NOV 2013	Off	"Excluded" UST. Unsure of "excluded" category meaning. Exempt I think would be used for a residential heating oil tank.
25 – Heishman BMW Inc., 3154 Jefferson Davis Hwy	1) RCRA-VSQG 2) FACILITY 3) FINDS 4) ECHO 5) NJ MANIFEST	N/A	N/A	Off	Conditionally exempt small quantity generator. Three inactive USTs, 350 to 1,000 gallons (used oil, "other tank contents" and gasoline tanks). Shows a 1978 Enforcement Action which was "last updated" in 1988, though no specific details. Shows hazardous manifests across numerous years being shipped to a New Jersey TSDF (treatment, storage and disposal facility).
26 – Porsche Arlington, 3100 Jefferson Davis Hwy	1) MANIFEST DETAILS	N/A	N/A	Off	Shows a single hazardous waste manifest from 2013 with two hazardous waste categories (D001 – Ignitability, and D002 – Corrosivity), waste being shipped to a Pennsylvania TSDF.
27 - Heishman BMW, Inc. 3100 Jefferson Davis Hwy	1) RCRA-VSQG	N/A	N/A	Off	Shows D001 waste category with no violations recorded.
28 – VIRGINIA Dept of Transportation, 2910 Jefferson Davis Hwy.	1) LTANKS	13 MAR 1990	25 JAN 1995	Off	Federally Regulated UST/Regulated Petroleum UST, no further details.

MAP ID#, location name	Reporting Database(s)	Reported Date	Closed Date	On/Off Airport Property	Comments
29 – Airport	1) FUDS	N/A	N/A	On	DoD acquired leases to portions of the airport for use between 1942 and 1944 included uses for personnel housing, warehouses, terminal operations, etc. Shortly after WWII, the buildings reverted to civilian use. Due to heavy subsequent airport usage, none of the DoD constructed buildings remain.
63 – Airport	1) LUST REG NO	1 APR 1994	9 SEP 1994	On	Case Type Article 9. (Within VADEQ Regulations, Article 9 is where the DEQ implements the UST program within the state of Virginia.) No further specific details regarding this incident.
106 – Airport	1) LTANKS	1 APR 1994	9 SEP 1994	On	Appears to be same incident as reported in MAP ID# 63.
107 – Airport, South End of Airport	1) SEMS 2) PRP	N/A	N/A	On	SEMS = Superfund Enterprise Management System and PRP = Potentially Responsible Party. These appear to consist of a 20+/- years investigation and remediation of a single "site" on the south end of the airport.
118 – Airport	1) VRP 2) SPILLS	9 DEC 1999	9 DEC 1999	On	The SPILLS database entry appears to have involved a "damp" package which had been labeled as an "Etiologic NOS infectious package" which had been taken off of a jet from FL. This was reported, and closed on 9 DEC 1999. An additional SPILLS PC entry is documented from 16 SEP 1988, and is indicated as "potential for GW contamination from leaking herbicide drums at airport, DWM and DACS to follow up". Additional comments indicate that a complete reported filed by VWCB.
121 – Airport, Four Mile Run Sampling Project, 2401 Smith Blvd, Arlington	1) LTANKS	4 SEP 2014	18 MAR 2015	On	Only details are that it is indicated to be "special project" in the "Other Description" within the EDR report under LTANKS. Also, a 2nd spills was indicated to be 500 gallons of Type 1 Glycol on to asphalt with 250 gallons into a storm drain due to equipment failure. This had occurred on 9 JAN 2017 and was closed on 27 JAN 2017.

As shown in Table 1, there are numerous spills and historical leaks from tanks on the Airport property as well as within 1/4-mile of the project site (the floodwall and levee footprint.) The spills and leaks on the Airport property appear to consist of petroleum products (jet fuels, heating oil, de-icing fluids, fuel oil, and a single report of leaking herbicide drums from 1988.) The spills and leaks within 1/4-mile of the project footprint, off-site, appear to either be heating oil, or other petroleum, although there are not always sufficient details to provide certainty.

Off-site of the Airport, within 1/4 to 1/2-mile of the project footprint, there are approximately 71 EDR® database locations, many having findings reported for several databases. However, 11 of these database locations are towards the southwest, on the opposite side of Four Mile Run. Any releases from these 11 locations which are across Four Mile Run would not be likely to transport hazardous substances onto the Airport project site. However, the other 60 locations could impact contamination in the groundwater within the footprint of the planned flood protection structures.

Given the preponderance of spills and leaks reported within the Airport property, as well as other similar incidents within 1/2-mile of the project footprint off-site, it is not unlikely that intrusive work on the Airport could encounter hazardous substance contamination in groundwater and/or soils.

3.1.2 Orphan Sites

There are fifteen orphan sites listed in the EDR® report. It is apparent that some of these are on the Airport property, and some are within approximately 1/4 to 1/2-mile radius of the project footprint. The environmental concerns associated with the database reports for these orphan sites are generally consistent with the concerns presented by the sites discussed in the previous section. As this project moves forward, it is recommended that these specific orphan sites be further considered and discussed with Airport personnel, as well as VADEQ regulators, to ensure that any specific environmental concerns are not overlooked as plans proceed for project construction.

3.2 **Remedial Investigation Summary Report** (Booz Allen Hamilton 2020)

Following the discovery of buried drums during a parking lot expansion in September 1988, the United States Environmental Protection Agency (EPA) added the Airport to a Federal Agency Hazardous Waste Compliance Docket (Docket) on September 27, 1991. With this action, the investigation of what is referred to as the South Investigation Site (SIS) came under the EPA's regulatory jurisdiction and several investigations and interim site cleanup efforts occurred between 1991 and 2006. EPA requested additional investigation of soil, groundwater, surface water and sediments associated with the Airport SIS in 2007.

Subsequent to the inclusion of the SIS on the Docket, there have been multiple soil and groundwater investigation efforts to further the understanding of the nature and extent of soil and groundwater contamination across the SIS portion of the Airport.

Based on the RI results of the SIS to date, as of the July 2020 Summary Report (Booz Allen Hamilton, 2020), there have been more than 10 areas in the SIS which have been investigated due to physical evidence of contamination, reports of releases to the environment, or based upon interviews with employees. These areas include the Solvent Disposal Area; the Dumpster Area; the Dumpster Area Debris Pile; the Suspect Disposal Area; Fire Training Areas (FTAs) (1, 2, 3, 4, 5, 6 and 7); Drainage Swales (1, 2, 3, 4 and 5). The Dumpster Area was the location of 10 to 15 partially decomposed buried drums that were discovered in September 1988. In November 1992, the partially decomposed drums, associated contaminated soils and debris from the Dumpster Area were removed and staged in an area of the Crew Parking Lot that became known as the Dumpster Area Debris Pile.

Subsequently, in June 2008, an additional interim remedial measure on the SIS involved removal of this debris pile and the underlying soil in the approximately 40-foot by 20-foot Dumpster Area Debris Pile.

In March 2009, a human health risk evaluation was conducted based on the investigations of the SIS to date. The risk evaluation determined, "No unacceptable cancer risks or non-cancer hazards were calculated for the receptors potentially exposed to contaminants in the SIS area." In addition, the

risk evaluation concluded that "an elevated non-cancer hazard index (HI) was identified for future construction workers that performed excavation activities more than 25 days per year."

Although there have been numerous investigations of soil and groundwater at the SIS, as of January 2022, the MWAA is in consultation with VADEQ with regard to the next steps towards further delineation of contamination on the SIS. The current schedule anticipates "further RI efforts to recommence (about) late Spring/Summer of (2022)," dependent "on a number of factors, including the ongoing pandemic, FAA resources and their ability to support our access to the site during the pandemic, etc." In addition, the RI Summary report states that FAA intends to perform "additional risk evaluations once the RI is completed."

3.2.1 Soil and Groundwater Sampling Results

Analytical results from the multiple phases of the RI were compared to VADEQ Tier II (residential) and Tier III (commercial/industrial) Cleanup Target Levels (CTLs). Twenty-six Contaminants of Concern (COCs) were identified in soil which exceeded the VADEQ Tier II (residential) CTLs in the SIS. 359 soil samples from 172 sampling locations were associated with these 26 COCs found to exceed Tier II CTLs. The primary contaminants found to exceed the Tier II CTLs were: arsenic, naphthalene, benzo(a)pyrene, 2-methylnaphthalene, benzo(a)anthracene, biphenyl, dibenzofuran, and 2,3,7,8-tetrachlorodibenzo-p-dioxin (2,3,7,8-TCDD).

In addition to COCs exceeding the Tier II CTLs, two of these eight COCs identified above, arsenic and 2,3,7,8-TCDD, also exceeded Tier III (commercial/industrial) CTLs in a relatively limited number of samples. In addition, arsenic was found to exceed the Tier II groundwater CTL in multiple wells during multiple phases of the RI. Naphthalene was found to exceed its Tier II CTL for groundwater in several wells during one or two of the sampling events. 2,3,7,8-TCDD, was not detected exceeding the Tier II or Tier III CTLs for groundwater. 2-methylnaphthalene was reported to have a single groundwater sample exceeding its Tier II CTL. Biphenyl and dibenzofuran were reported to have two groundwater sample results each exceeding their Tier II CTL.

In addition to the more common COC groups reported above (metals, VOCs and SVOCs), the emerging contaminants of Perflurorooctanesulfonic Acid (PFOS) and Perfluorooctanoic Acid (PFOA) of the class of chemicals referred to as PFAS (per- and polyfluorinated alkyl substances) were also detected in groundwater exceeding the EPA's Lifetime Health Advisory level. The presence of elevated levels of PFAS is not surprising, given their prevalence in firefighting chemicals referred to as Aerosol Fire Fighting Foams (AFFF). AFFF containing PFAS were in routine use for firefighting, as well as their use in fire training areas (FTAs) from the 1970s at least through the first decade of the 21st century. More recently these PFAS chemicals have been phased out of common use due to their known health effects as well as their long-last presence in the naturel environment.

3.3 Aerial Photograph Review

Summary of Historic Aerial Photo Analysis

Aerial photos of the project location were obtained for the years 1949, 1953, 1957, 1962, 1967, 1969 and 1974.

Within the Airport property itself, there is significant disturbance evidenced in the southwest and southeast portions of the property, in areas which appear to be planned for Floodwall construction. Although there is insufficient evidence to suggest that hazardous substances were released in these areas based on these aerial photographs, additional evidence is provided through an interview with NAB's Planning Division Environmental Policy Advisor, Charles Leasure, as documented in Section 4.0. Mr. Leasure, as part of his prior employment history with a private Consultant, was involved with a project to construct an end of runway device to slow-down/prevent airplanes from overshooting the north-south runway, and proceeding into the Potomac River. During the excavation of the site for construction of this device, buried drums were encountered to the immediate south of this runway, halting the installation of the runway overshoot device. This occurred about ten years ago.

There is more limited photographic documentation of the northern portion of the planned floodwall footprint, and there was no significant photographic evidence observed, in this area. However, additional photographic documentation has been procured from EDR, and has not yet been reviewed.

In addition, areas off of the Airport property, to the west, show significant commercial/industrial activity within about 1/4 to 1/2-mile of the project site. Some of this industrial activity may be the still active Arlington County Water Pollution Control Facility. Photographic evidence in this general area includes significant disturbed areas of earth, as well as tall smokestacks, large aboveground storage tanks, as well as other industrial-looking activity.

The photographic evidence since the earliest observations (currently earliest photo from 1949) shows tremendous railroad activity and railroad yards to the west-southwest of the Airport. It's not unlikely that this enormous amount of railroad activity could have contributed contamination to this area either from spills and/or maintenance activities on the railroad facilities.

The aerial photographs are in Appendix B.

4.0 INTERVIEWS CONDUCTED

a. Dennis Powers (CENAB-ENE-T) conversation with Charles Leasure. Charles is an Environmental Policy Advisor in the Planning Division of USACE, Baltimore District. Charles had previously worked for an environmental consultant/contractor on a project which was installing equipment/devices to slow-down/arrest airplanes if they were traveling out of control towards the Potomac River on the north-south runway. Charles explained that as they were working on the project, which was located to the south of the north-south

runway, between the end of the runway and the Potomac River, they had uncovered numerous buried drums. Upon discovery of these buried drums, the project was halted, and the drums were left in place and the ground cover returned atop the drums. Although Charles was not certain of the timing of this discovery, he thought it occurred around 2010. Further conversations with Tom Wasaff and support staff at MWAA (including FAA personnel, as well as Booz Allen Hamilton support personnel) suggest that this area of buried drums has been investigated, and necessary remediation has been conducted such that this area may no longer present any hazards.

b. CJ Ditsious conversation with Richard Doucette, VADEQ Northern Regional Office. Mr. Doucette is the Program Manager for Hazardous and Solid Waste in VADEQ's Land Protection and Revitalization Program. Mr. Doucette requested that NAB submit a FOIA request to obtain information on incidents we are interested in learning more about from their perspective. Mr. Ditsious has begun the process for making requests under FOIA for the incidents of interest, though no information has yet been received.

c. Dennis Powers and CJ Ditsious spoke with Tom Wasaff of MWAA. In addition to Tom Wasaff, Booz Allen Hamilton contractor personnel and staff from FAA provided input during this Telephone conversation on 20 JUL 2020. Dennis Powers questioned MWAA regarding their knowledge of the EDR report findings for MAP ID# 107, described as "Washington National Airport, South End of the Airport" which proceeded chronologically from Discovery phase in 1988, through an SI from 1994 to 1995, and eventually to Cleanup in 2017. MWAA explained that this work which had begun in 1988 included an area known as the Dumpster Area and branched out to include several other areas, one of which was known as the Drums Area. As a result of our conversation, MWAA will provide NAB with RI reports and internal risk analysis performed to characterize potential health risks to FAA site-workers performing construction activities on-site. We had a very productive telephone call, and the additional RI information that they will provide should significantly further our understanding of potential risks to site construction workers. MWAA also indicated that they are continuing further site studies and site testing.

5.0 EVALUATION

5.1 Data Gaps

Significant information and insight could be obtained from VADEQ regarding incidents for which they are involved as a regulator for releases both on the Airport property, as well as those nearby to the project location. After several attempts to reach a representative at VADEQ, CJ Ditsious spoke with Richard Doucette on July 13, 2020 at VADEQ Northern Regional Office and discussed

the sites listed in the EDR® report. He advised to use the Freedom of Information Act (FOIA) to obtain information about the sites in question. These reports are pending.

A site visit has yet to be conducted.

6.0 FINDINGS AND CONCLUSIONS

There were significant findings from the EDR® database search which demonstrate that there have been a significant number of spills and leaks of hazardous substances within the Airport property, as well as properties nearby to the project location. In addition, the RI Summary Report documents numerous chemical contaminants in soil and groundwater sample results on the SIS of the Airport which exceeded VADEQ CTLs. The vast majority of the samples exceeding CTLs involved exceeding commercial/industrial CTLs, as opposed to the more restrictive/conservative residential CTLs. Some of the more common chemical contaminants which exceeded CTLs included: Arsenic, 2,3,7,8-Tetrachlorodibenzo-p-dioxin (TCDD), naphthalene, 2-methylnaphthalene, benzo(a)anthracene, benzo(a)pyrene, biphenyl and dibenzofuran. Many of these chemicals are either constituents of petroleum products, or they are products of combustion of petroleum.

A March 2009 human health risk evaluation concluded that "No unacceptable cancer risks or non-cancer hazards were calculated for the receptors potentially exposed to contaminants in the SIS area." In addition, the risk evaluation concluded "an elevated non-cancer hazard index (HI) was identified for future construction workers that performed excavation activities more than 25 days per year."

One of the primary findings and recommendations of the RI Summary Report was for the conduct of additional soil and/or groundwater investigation activities. The additional investigations are planned to focus on determining the extent of contamination in multiple areas, and also to investigate a newly discovered fire training area along the eastern shoreline of the Airport. Based on recent conversations with Airport personnel, these additional investigations may commence in Spring/Summer of 2022 and may be likely to continue for more than a year, and perhaps several years. Once the RI is completed, it is the intent that additional risk evaluations will be conducted to determine risks to human health based on the completed RI results.

Based on the current understanding of environmental contamination on the Airport, future levee/floodwall construction activities which would require subsurface excavation would be likely to require an evaluation of environmental health and safety measures to protect construction workers. In addition, implementation of procedures for handling and off-site disposal of contaminated materials may be required. As future RI investigation activities are planned for the Airport, it will be necessary for the CSRM to consider the future findings in order to properly plan for measures to protect future construction workers and to incorporate appropriate costs into the study.

7.0 REFERENCES

Booz Allen Hamilton, 2020. *Remedial Investigation Summary Report, Ronald Reagan Washington National Airport (DCA) South Investigation Site (SIS), July 2020.*

Metropolitan Washington Airports Authority, information obtained regarding the history of the Ronald Reagan Washington National Airport from: https://www.flyreagan.com/dca/reagan-national-airport

USACE, 2020. Report Summary for Metropolitan Washington (DC, Maryland, Virginia) Coastal Storm Risk Management Feasibility Study. (USACE-March 2020)

VDEQ, 2011. STORAGE TANK PROGRAM TECHNICAL MANUAL.
DEQ Guidance Document # 01-2024D
(Fourth Edition, May 10, 2011).
Virginia Department of Environmental Quality. Accessed online at https://www.deq.virginia.gov/Portals/0/DEQ/Land/Tanks/012024d.pdf

APPENDIX A
FIGURES

Figure 1
Reagan National Airport
with Limits of Disturbance

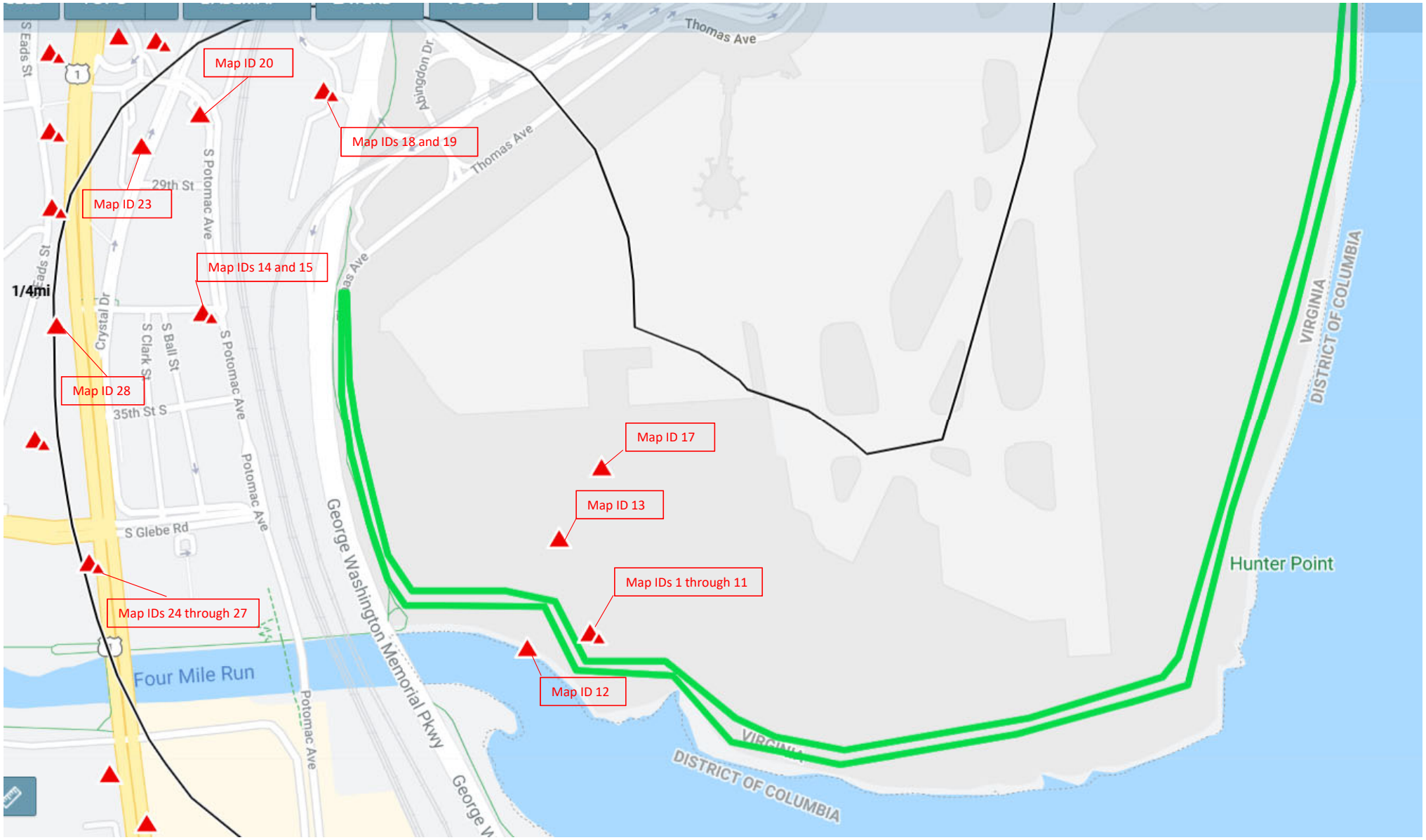

Figure 2 - Southern Portion of Airport showing Labeled Map IDs on Airport and within 1/4-mile of Project

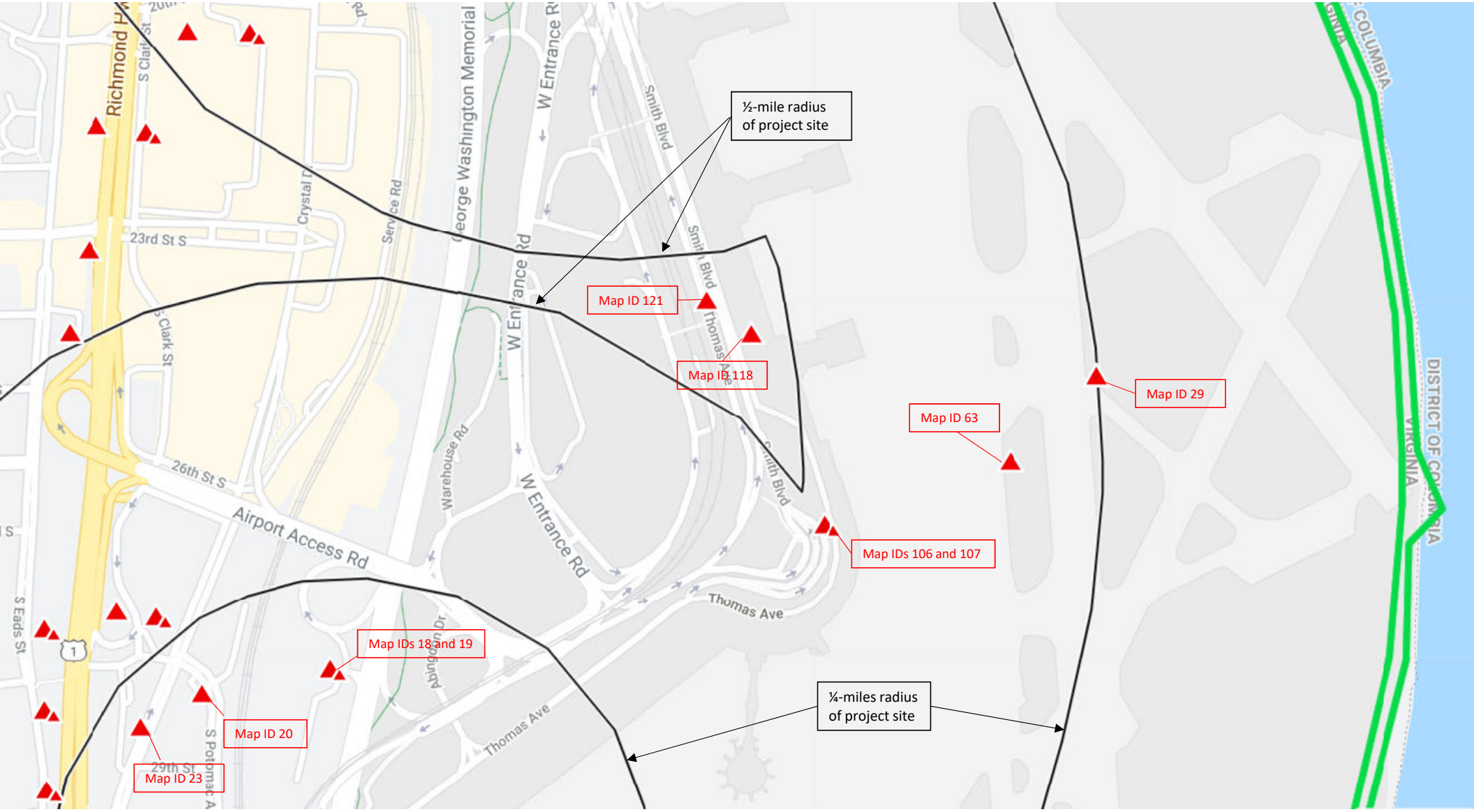

Figure 3 - Central Portion of Airport showing Labeled Map IDs on Airport and within 1/4-mile of Project Site

Figure 4 - Northern Portion of Airport showing Labeled Map IDs on Airport and within 1/4-mile of Project Site

APPENDIX B
HISTORICAL AERIAL PHOTOGRAPHS

1949

1953

Multiply 1.13

1953

27

Jeff Davis - S. Glen Rd - Airport

1957

1962

1967

1969

1974

1974
ARLINGTON
COUNTY
10-2

APPENDIX C

EDR® REPORT

Reagan National Airport Levee Road Elevation
Reagan National Airport Levee Road Elevation
Arlington, VA 22202

Inquiry Number: 6092062.2s
June 15, 2020

The EDR Radius Map™ Report with GeoCheck®

6 Armstrong Road, 4th floor
Shelton, CT 06484
Toll Free: 800.352.0050
www.edrnet.com

TABLE OF CONTENTS

SECTION	PAGE
Executive Summary	ES1
Overview Map	2
Detail Map	3
Map Findings Summary	4
Map Findings	8
Orphan Summary	966
Government Records Searched/Data Currency Tracking	GR-1

GEOCHECK ADDENDUM

Physical Setting Source Addendum	A-1
Physical Setting Source Summary	A-2
Physical Setting SSURGO Soil Map	A-5
Physical Setting Source Map	A-7
Physical Setting Source Map Findings	A-9
Physical Setting Source Records Searched	PSGR-1

Thank you for your business.
Please contact EDR at 1-800-352-0050
with any questions or comments.

Disclaimer - Copyright and Trademark Notice

This Report contains certain information obtained from a variety of public and other sources reasonably available to Environmental Data Resources, Inc. It cannot be concluded from this Report that coverage information for the target and surrounding properties does not exist from other sources. **NO WARRANTY EXPRESSED OR IMPLIED, IS MADE WHATSOEVER IN CONNECTION WITH THIS REPORT. ENVIRONMENTAL DATA RESOURCES, INC. SPECIFICALLY DISCLAIMS THE MAKING OF ANY SUCH WARRANTIES, INCLUDING WITHOUT LIMITATION, MERCHANTABILITY OR FITNESS FOR A PARTICULAR USE OR PURPOSE. ALL RISK IS ASSUMED BY THE USER. IN NO EVENT SHALL ENVIRONMENTAL DATA RESOURCES, INC. BE LIABLE TO ANYONE, WHETHER ARISING OUT OF ERRORS OR OMISSIONS, NEGLIGENCE, ACCIDENT OR ANY OTHER CAUSE, FOR ANY LOSS OF DAMAGE, INCLUDING, WITHOUT LIMITATION, SPECIAL, INCIDENTAL, CONSEQUENTIAL, OR EXEMPLARY DAMAGES. ANY LIABILITY ON THE PART OF ENVIRONMENTAL DATA RESOURCES, INC. IS STRICTLY LIMITED TO A REFUND OF THE AMOUNT PAID FOR THIS REPORT.** Purchaser accepts this Report "AS IS". Any analyses, estimates, ratings, environmental risk levels or risk codes provided in this Report are provided for illustrative purposes only, and are not intended to provide, nor should they be interpreted as providing any facts regarding, or prediction or forecast of, any environmental risk for any property. Only a Phase I Environmental Site Assessment performed by an environmental professional can provide information regarding the environmental risk for any property. Additionally, the information provided in this Report is not to be construed as legal advice.

Copyright 2020 by Environmental Data Resources, Inc. All rights reserved. Reproduction in any media or format, in whole or in part, of any report or map of Environmental Data Resources, Inc., or its affiliates, is prohibited without prior written permission.

EDR and its logos (including Sanborn and Sanborn Map) are trademarks of Environmental Data Resources, Inc. or its affiliates. All other trademarks used herein are the property of their respective owners.

EXECUTIVE SUMMARY

A search of available environmental records was conducted by Environmental Data Resources, Inc (EDR). The report was designed to assist parties seeking to meet the search requirements of EPA's Standards and Practices for All Appropriate Inquiries (40 CFR Part 312), the ASTM Standard Practice for Environmental Site Assessments (E 1527-13), the ASTM Standard Practice for Environmental Site Assessments for Forestland or Rural Property (E 2247-16), the ASTM Standard Practice for Limited Environmental Due Diligence: Transaction Screen Process (E 1528-14) or custom requirements developed for the evaluation of environmental risk associated with a parcel of real estate.

TARGET PROPERTY INFORMATION

ADDRESS

REAGAN NATIONAL AIRPORT LEVEE ROAD ELEVATION
ARLINGTON, VA 22202

COORDINATES

Latitude (North):	38.8500760 - 38˚ 51' 0.27''
Longitude (West):	77.0323130 - 77˚ 1' 56.32''
Universal Tranverse Mercator:	Zone 18
UTM X (Meters):	323635.2
UTM Y (Meters):	4301894.5
Elevation:	5 ft. above sea level

USGS TOPOGRAPHIC MAP ASSOCIATED WITH TARGET PROPERTY

Target Property Map:	5950781 ALEXANDRIA, VA
Version Date:	2013
North Map:	6050207 WASHINGTON WEST, DC
Version Date:	2014
Northeast Map:	6051346 WASHINGTON EAST, DC
Version Date:	2014
Southeast Map:	6051364 ANACOSTIA, DC
Version Date:	2014

AERIAL PHOTOGRAPHY IN THIS REPORT

Portions of Photo from:	20140927, 20150722
Source:	USDA

MAPPED SITES SUMMARY

Target Property Address:
REAGAN NATIONAL AIRPORT LEVEE ROAD ELEVATION
ARLINGTON, VA 22202

Click on Map ID to see full detail.

MAP ID	SITE NAME	ADDRESS	DATABASE ACRONYMS	RELATIVE ELEVATION	DIST (ft. & mi.) DIRECTION
Reg	NAVAL RESEARCH LABOR		DOD	Same	5648, 1.070, SSE
Reg	BOLLING AIR FORCE BA		DOD	Same	2593, 0.491, East
Reg	NAVAL STATION ANACOS		DOD	Same	2767, 0.524, East
Reg	PENTAGON		DOD	Same	3901, 0.739, NW
A1	FAA - REAGAN NATIONA	RONALD REAGAN WASHIN	VA LTANKS	Higher	105, 0.020, SW
A2	REAGAN WASHINGTON NA	OGDEN FUELING AREA	VA SPILLS	Higher	105, 0.020, SW
A3	REAGAN NAT;L AIRPORT	TRUCK 20 ON AVIATION	VA SPILLS	Higher	105, 0.020, SW
A4	RONALD REAGAN AIRPOR	CRYSTAL CITY	VA SPILLS	Higher	105, 0.020, SW
A5	FAA -REAGAN NATIONAL	REAGAN NAITONAL AIRP	VA LUST	Higher	105, 0.020, SW
A6	REAGAN NATIONAL AIRP	REAGAN NATIONAL AIRP	VA SPILLS	Higher	105, 0.020, SW
A7	REGAN NATIONAL AIRPO	REGAN NATIONAL AIRPO	VA SPILLS	Higher	105, 0.020, SW
A8	RONALD REGAN AIRPORT	REMOTE RAMP AT AIRPO	VA SPILLS	Higher	105, 0.020, SW
A9	WASHINGTON DULLES IN	RONALD REAGAN WASHIN	VA UST	Higher	105, 0.020, SW
A10	REAGAN NATIONAL AIRP	GATE 39, TERMINAL C	VA SPILLS	Higher	105, 0.020, SW
A11	MWAA - RONALD REGAN	NATIONAL AIRPORT	VA SPILLS	Higher	105, 0.020, SW
A12	JET BLUE RONALD REAG	1 AVIATION CIRCLE	FINDS, ECHO	Higher	147, 0.028, SW
A13	AEROLINK TRANSPORTAT	51 POST OFFICE RD	FINDS, ECHO	Higher	290, 0.055, SW
B14	NATIONAL GATEWAY LAN	3400 POTOMAC AVE	VA LTANKS, VA VCP	Higher	592, 0.112, WSW
B15	POTOMAC YARD LAND BA	3400 POTOMAC AVE	FINDS, ECHO	Higher	592, 0.112, WSW
C16	RONALD REAGAN WASHIN	AVIATION CIRCLE	ICIS, FINDS, ECHO	Higher	593, 0.112, NW
17		901 AIR CARGO RD (BA	VA SPILLS	Higher	654, 0.124, SW
D18	NATIONAL PARK SERV M	2700 GEORGE WASHINGT	VA LUST, VA LTANKS, VA ENF	Higher	901, 0.171, West
D19	PARKWAY MAINTENANCE	2700 GEORGE WASHINGT	VA UST, VA Financial Assurance	Higher	901, 0.171, West
E20	RENAISSANCE ARLINGTO	2800 S POTOMAC AVE	VA AST	Higher	1041, 0.197, West
C21	JET BLUE AIRWAYS - R	1 AVIATION CIRCLE	PA MANIFEST	Higher	1082, 0.205, NW
22	WATERPARK TOWERS NOR	1501 AND 1505 CRYSTA	VA UST	Higher	1091, 0.207, NW
E23	JEFF DAVIS ASSOCIATE	2800 CRYSTAL DR	VA UST	Higher	1136, 0.215, West
F24	HEISHMAN BMW	3154 JEFFERSON DAVIS	VA LTANKS	Higher	1254, 0.237, WSW
F25	HEISHMAN BMW INC	3154 JEFFERSON DAVIS	RCRA-VSQG, VA UST, FINDS, ECHO, NJ MANIFEST	Higher	1254, 0.237, WSW
F26	PORSCHE ARLINGTON	3100 JEFFERSON DAVIS	PA MANIFEST	Higher	1296, 0.245, WSW
F27	HEISHMAN BMW INC	3100 JEFFERSON DAVIS	RCRA-VSQG	Higher	1296, 0.245, WSW
G28	VDOT - CRYSTAL CITY	2910 JEFFERSON DAVIS	VA LTANKS	Higher	1303, 0.247, WSW
H29	WASHINGTON NAT-L ARP		FUDS	Higher	1319, 0.250, WNW
G30	THRIFTY CAR RENTAL (	2900 JEFFERSON DAVIS	VA UST	Higher	1341, 0.254, WSW
G31	THRIFTY CAR RENTAL -	2900 JEFFERSON DAVIS	VA LTANKS, VA SPILLS, VA TIER 2	Higher	1341, 0.254, WSW
G32	ARLINGTON COUNTY REF	500 31ST ST S	VA SWF/LF, VA LUST	Higher	1377, 0.261, WSW
I33	WMATA - BUS GARAGE	3501 SOUTH GLEBE ROA	VA LUST, VA SPILLS	Higher	1389, 0.263, WSW
I34	WMATA METRO BUS GARA	3501 SOUTH GLEBE ROA	RCRA-SQG, US AIRS, FINDS, NY MANIFEST, PA MANIFEST	Higher	1389, 0.263, WSW
I35	WMATA - FOUR MILE RU	3501 S GLEBE RD	VA LTANKS, VA UST, VA AST, VA Financial Assurance	Higher	1389, 0.263, WSW

MAPPED SITES SUMMARY

Target Property Address:
REAGAN NATIONAL AIRPORT LEVEE ROAD ELEVATION
ARLINGTON, VA 22202

Click on Map ID to see full detail.

MAP ID	SITE NAME	ADDRESS	DATABASE ACRONYMS	RELATIVE ELEVATION	DIST (ft. & mi.) DIRECTION
E36	HYATT REGENCY CRYSTA	2799 JEFFERSON DAVIS	VA AST	Higher	1390, 0.263, West
E37	HYATT REGENCY CRYSTA	2799 JEFFERSON DAVIS	VA LTANKS, VA SPILLS	Higher	1390, 0.263, West
E38	HYATT REGENCY CRYSTA	2799 JEFFERSON DAVIS	RCRA-VSQG, US AIRS, FINDS, ECHO	Higher	1390, 0.263, West
J39	JORSS, A F WORKS INC	300 S 10TH ST	RCRA NonGen / NLR, FINDS, ECHO	Higher	1390, 0.263, NW
J40	CHARLES E SMITH CO	300 10TH ST S	VA UST	Higher	1390, 0.263, NW
J41	ALUMINUM FINISHING C	300 S 10TH ST	RCRA NonGen / NLR	Higher	1390, 0.263, NW
G42	VIRGINIA PUBLIC WORK	500 31ST ST S	VA LTANKS	Higher	1399, 0.265, WSW
G43	ARLINGTON COUNTY REF	500 31ST ST S	VA UST	Higher	1399, 0.265, WSW
K44	AIRECO INC	3000 S EADS ST	VA UST	Higher	1464, 0.277, WSW
K45	KENNING CAR RENTAL	2804 JEFFERSON DAVIS	VA UST	Higher	1485, 0.281, West
J46	NORTH TRACT LOFTS PR	305 S 10TH ST	VA LTANKS	Higher	1490, 0.282, NW
J47	NORTH TRACT LOFTS	305 10TH ST S	VA INST CONTROL, VA VCP	Higher	1490, 0.282, NW
J48	CRYSTAL CITY SHOP	305 S 10TH ST	VA AST	Higher	1490, 0.282, NW
L49	CRYSTAL PLACE APARTM	1801 CRYSTAL PL	VA UST	Higher	1524, 0.289, WNW
M50	SHOPPERS FOOD WAREHO	3801 JEFFERSON DAVIS	RCRA-VSQG, FINDS, ECHO	Higher	1541, 0.292, SW
K51	KIRBY LITHOGRAPHICS	2900 SOUTH EADS ST	RCRA-SQG, FINDS, ECHO	Higher	1549, 0.293, West
K52	"KIRBY LITHOGRAPHIC	2900 S EADS ST	VA UST	Higher	1549, 0.293, West
M53	ALEXANDRIA TOYOTA SI	3800 JEFFERSON DAVIS	RCRA NonGen / NLR, NJ MANIFEST	Higher	1550, 0.294, SW
E54	V CLEANERS	2711 JEFFERSON DAVIS	RCRA-VSQG, FINDS, ECHO, VA DRYCLEANERS	Higher	1561, 0.296, West
N55	READY MIX FORMER	300 S 6TH ST	VA LTANKS	Higher	1570, 0.297, NW
N56	READY MIX (FORMER)	300 SOUTH 6TH STREET	VA LUST	Higher	1570, 0.297, NW
N57	CONCRETE SUPPLY & SE	300 S 6TH ST	VA UST	Higher	1570, 0.297, NW
G58	FIRST CHOICE BODY SH	525 31ST ST	RCRA-SQG, FINDS, ECHO, NJ MANIFEST	Higher	1676, 0.317, WSW
G59	1ST CHOICE BODY SHOP	525 31ST ST S	VA LTANKS	Higher	1676, 0.317, WSW
O60	ALAMO RENT A CAR	2780 JEFFERSON DAVIS	VA UST	Higher	1687, 0.320, West
O61	ALAMO RENT-A-CAR	2780 JEFFERSON DAVIS	VA LUST, VA LTANKS, VA SPILLS	Higher	1687, 0.320, West
J62	GATEWAY TWO	1225 S CLARK ST	VA AST	Higher	1697, 0.321, NW
H63	FAA (DCA-RV-RA)	NATIONAL AIRPORT	VA LUST	Higher	1721, 0.326, West
M64	AUTO BENZ BODY SHOP	3700 JEFF DAVIS HWY	RCRA-VSQG, FINDS, ECHO, NY MANIFEST	Higher	1733, 0.328, SW
J65	RF AND P FACILITY	700 BALL ST	VA LTANKS	Higher	1775, 0.336, NW
J66	RF&P FACILITY	700 BALL STREET	VA LUST	Higher	1775, 0.336, NW
J67	RF&P FACILITY	700 BALL ST	VA UST	Higher	1775, 0.336, NW
J68	GATEWAY AUTOBODY	700 S BALL ST	RCRA-VSQG, FINDS, ECHO	Higher	1775, 0.336, NW
M69	CRYSTAL CAR CARE INC	3700 JEFFERSON DAVIS	RCRA-SQG, FINDS, ECHO	Higher	1791, 0.339, SW
M70	VIRGINIA ADJUSTABLE-	3700 JEFFERSON DAVIS	VA UST	Higher	1791, 0.339, SW
J71	GATEWAY THREE	1215 S CLARK ST	VA AST	Higher	1799, 0.341, NW
L72	CRYSTAL PARK CONDOMI	1805 CRYSTAL DR	VA LTANKS	Higher	1836, 0.348, WNW
J73	GATEWAY NORTH	201 12TH ST S	VA UST	Higher	1847, 0.350, NW
P74	DBA RITE AID #3676	1671 CRYSTAL SQ ARCA	RCRA-VSQG, FINDS, ECHO	Higher	1883, 0.357, WNW

MAPPED SITES SUMMARY

Target Property Address:
REAGAN NATIONAL AIRPORT LEVEE ROAD ELEVATION
ARLINGTON, VA 22202

Click on Map ID to see full detail.

MAP ID	SITE NAME	ADDRESS	DATABASE ACRONYMS	RELATIVE ELEVATION	DIST (ft. & mi.) DIRECTION
P75	CRYSTAL SQUARE 5	251 18TH ST S	VA LUST, US AIRS, FINDS, ECHO	Higher	1923, 0.364, WNW
P76	CRYSTAL SQUARES	251 18TH STREET SOUT	RCRA NonGen / NLR	Higher	1923, 0.364, WNW
P77	CRYSTAL SQUARE 5	251 18TH ST S	VA LTANKS, VA AST	Higher	1923, 0.364, WNW
N78	DAVIS METAL SCRAPERS	311 SOUTH 6TH STREET	VA LUST	Higher	1944, 0.368, NW
N79	DAVIS METAL SCRAPERS	311 SOUTH 6TH STREET	VA LUST	Higher	1944, 0.368, NW
N80	DAVIS INDUSTRIES - R	311 S 6TH ST	VA LTANKS	Higher	1944, 0.368, NW
N81	R.F.P.& DAVIS INDUST	311 SOUTH 6TH ST.	VA ENG CONTROLS, VA INST CONTROL, VA VCP	Higher	1944, 0.368, NW
N82	DAVIS INDUSTRIES INC	311 S 6TH ST	VA UST	Higher	1944, 0.368, NW
N83	DAVIS INDUSTRIES (AR	311 SIXTH STREET SOU	SEMS-ARCHIVE	Higher	1944, 0.368, NW
K84	FAA - DCAA-RTR - AUR	611 S 29TH ST	VA UST	Higher	1979, 0.375, West
Q85	ALEXANDRIA CITY PROP	3600 JEFFERSON DAVIS	VA LTANKS	Higher	2023, 0.383, SW
Q86	JACKSON CROSSING	120 E REED AVE	VA ENG CONTROLS, VA INST CONTROL, VA VCP	Higher	2069, 0.392, SW
87	MONUMENT VIEW	901 SOUTH CLARK STRE	VA INST CONTROL, VA VCP	Higher	2097, 0.397, NW
R88	ALEXANDRIA TOYOTA	3800 JEFFERSON DAVIS	VA VCP	Higher	2181, 0.413, WSW
R89	HELMS CONCRETE SITE	3800 JEFFERSON DAVIS	VA LUST, VA LTANKS, VA INST CONTROL, VA VCP, VA...	Higher	2181, 0.413, WSW
S90	ARLINGTON COUNTY WAT	3402 S GLEBE RD	VA LTANKS, VA SPILLS, VA AIRS, VA NPDES	Higher	2229, 0.422, WSW
T91	CRYSTAL PLAZA 6	2221 S CLARK PL	VA LTANKS	Higher	2251, 0.426, WNW
T92	CRYSTAL PLAZA 5	2211 S CLARK PL	VA LTANKS, VA UST	Higher	2253, 0.427, WNW
T93	CRYSTAL PLAZA 5	2211 SOUTH CLARK PLA	VA LUST, US AIRS, FINDS, ECHO	Higher	2253, 0.427, WNW
S94	ARLINGTON POTW	3401 SOUTH GLEBE ROA	VA LUST, VA SPILLS	Higher	2291, 0.434, WSW
U95	COLUMBIA CENTER	1211 SOUTH EADS STRE	VA LUST	Higher	2313, 0.438, WNW
U96	COLUMBIA CENTER	1211 S EADS ST	VA LTANKS	Higher	2313, 0.438, WNW
P97	CRYSTAL GATEWAY MARR	1700 JEFFERSON DAVIS	RCRA-VSQG, VA LUST, VA LTANKS, FINDS, ECHO	Higher	2330, 0.441, WNW
V98	US DEPARTMENT OF DEF	425 OLD JEFFERSON DA	VA SWF/LF, VA LUST, VA LTANKS, VA SPILLS, VA AIRS,...	Higher	2362, 0.447, NW
Q99	NATIONAL CAR RENTAL	117 EAST REED AVENUE	VA LUST	Higher	2369, 0.449, SW
Q100	NATIONAL CAR RENTAL	117 E REED AVE	VA LTANKS, VA UST	Higher	2369, 0.449, SW
V101	RF&P TRUCK FACILITY	450 OLD JEFFERSON DA	VA LUST	Higher	2384, 0.452, NNW
V102	CARDINAL CONCRETE	450 OLD JEFFERSON DA	VA LTANKS	Higher	2384, 0.452, NNW
V103	CARDINAL CONCRETE	450 OLD JEFFERSON DA	VA LUST, VA SPILLS	Higher	2384, 0.452, NNW
V104	SEI-ARLINGTON ACQUIS	399 OLD JEFFERSON DA	VA VCP	Higher	2384, 0.452, NW
T105	CRYSTAL PLAZA 1	2001 JEFFERSON DAVIS	VA LUST, VA LTANKS	Higher	2439, 0.462, WNW
W106	FAA	RONALD REAGAN WASHIN	VA LTANKS	Higher	2484, 0.470, West
W107	WASHINGTON NATIONAL	SOUTH END OF AIRPORT	SEMS, PRP	Higher	2484, 0.470, West
U108	LCOR ARLINGTON II PR	1331 S EADS ST	VA LTANKS, VA SPILLS	Higher	2488, 0.471, NW
U109	LCOR ARLINGTON II PR	1331 SOUTH EADS STRE	VA LUST	Higher	2488, 0.471, NW
V110	EXXON #2-5644	355 OLD JEFFERSON DA	VA LUST, VA LTANKS	Higher	2501, 0.474, NNW
X111	FORMER CRYSTAL CITY	1720 S EADS ST	VA LTANKS	Higher	2626, 0.497, WNW
Y112	JUST TIRES	3300 JEFFERSON DAVIS	VA LUST, VA LTANKS	Higher	2681, 0.508, SW
U113	BUDGET RENTAL CAR	1450 S EADS ST	VA LTANKS	Higher	2695, 0.510, WNW

MAPPED SITES SUMMARY

Target Property Address:
REAGAN NATIONAL AIRPORT LEVEE ROAD ELEVATION
ARLINGTON, VA 22202

Click on Map ID to see full detail.

MAP ID	SITE NAME	ADDRESS	DATABASE ACRONYMS	RELATIVE ELEVATION	DIST (ft. & mi.) DIRECTION
U114	BUDGET RENTAL CAR	1450 SOUTH EADES STR	VA LUST	Higher	2695, 0.510, WNW
Z115	FORMER VALUE RENT-A-	2400 JEFFERSON DAVIS	VA LUST, VA LTANKS, VA SPILLS	Higher	2699, 0.511, West
116	400 ARMY NAVY DRIVE	400 ARMY NAVY DRIVE	VA LUST, VA LTANKS, VA SPILLS	Higher	2769, 0.524, NW
AA117	US DEPT OF COMMERCE	FILE REPOSITORY 1232	SEMS-ARCHIVE, RCRA NonGen / NLR	Higher	2792, 0.529, WNW
AB118	WASHINGTON NATIONAL		VA VCP, VA SPILLS	Higher	2803, 0.531, WNW
X119	CRYSTAL HOUSE I	1900 S EADS ST	VA LTANKS, VA UST	Higher	2806, 0.531, WNW
X120	CRYSTAL HOUSE I	1900 EADES STREET	VA LUST	Higher	2806, 0.531, WNW
AB121	FOUR MILE RUN SAMPLI	2401 SMITH BLVD	VA LTANKS, VA SPILLS	Higher	2833, 0.537, WNW
AA122	BUDGET RENT A CAR	1200 S EADS ST	RCRA-VSQG, VA LTANKS, FINDS, ECHO	Higher	2859, 0.541, NW
AA123	BUDGET RENT-A-CAR	1200 EADS STREET	VA LUST	Higher	2859, 0.541, NW
AC124	CRYSTAL PLAZA	2111 JEFFERSON DAVIS	VA LTANKS	Higher	2879, 0.545, WNW
Y125	CROWN #VA-007	3216 JEFFERSON DAVIS	VA LUST, VA LTANKS, VA SPILLS	Higher	2890, 0.547, SW
126	POTOMAC YARD LANDBAY	3000 POTOMAC AVE	VA ENG CONTROLS, VA INST CONTROL, VA VCP	Higher	2949, 0.559, SW
AC127	CRYSTAL PLAZA 6	2221 JEFFERSON DAVIS	VA LUST	Higher	2964, 0.561, WNW
Z128	EXXON #2-2816	2300 JEFFERSON DAVIS	VA LUST, VA LTANKS, VA SPILLS	Higher	2990, 0.566, West
AA129	CAFRITZ WAREHOUSE	1411 SOUTH FERN STRE	VA LUST	Higher	3005, 0.569, WNW
AA130	CAFRITZ WAREHOUSE	1411 S FERN ST	VA LTANKS	Higher	3005, 0.569, WNW
AC131	HAMPTON SUITES SITE	2000 JEFFERSON DAVIS	VA LUST, VA LTANKS	Higher	3016, 0.571, WNW
132	MONTE CARLO FINANCIA	112 LYNHAVEN DR	VA LTANKS	Higher	3026, 0.573, SW
AA133	PENTAGON EAST PROPER	1401 S FERN ST	VA LTANKS	Higher	3029, 0.574, WNW
AD134	CORA B KELLY SCHOOL	3600 COMMONWEALTH AV	VA LTANKS	Higher	3042, 0.576, WSW
AD135	CORA B. KELLY SCHOOL	3600 COMMONWEALTH AV	VA LUST	Higher	3042, 0.576, WSW
AE136	BAUMGARTNER CHRISTOP	3109 S HIGH ST	VA LTANKS	Higher	3058, 0.579, WSW
AE137	KONRAD MATTHEW J RES	3113 S HIGH ST	VA LTANKS	Higher	3059, 0.579, WSW
AE138	VERA LUIS MANUEL RES	3110 S HIGH ST	VA LTANKS	Higher	3189, 0.604, WSW
139	BOLLING AIRFIELD		FUDS	Higher	4428, 0.839, ESE
140	PENTAGON BUIL SITE		FUDS	Higher	4946, 0.937, NW
141	HAINS POINT		FUDS	Higher	5789, 1.096, North

EXECUTIVE SUMMARY

TARGET PROPERTY SEARCH RESULTS

The target property was not listed in any of the databases searched by EDR.

DATABASES WITH NO MAPPED SITES

No mapped sites were found in EDR's search of available ("reasonably ascertainable ") government records either on the target property or within the search radius around the target property for the following databases:

STANDARD ENVIRONMENTAL RECORDS

Federal NPL site list

NPL ..... National Priority List
Proposed NPL ..... Proposed National Priority List Sites
NPL LIENS ..... Federal Superfund Liens

Federal Delisted NPL site list

Delisted NPL ..... National Priority List Deletions

Federal CERCLIS list

FEDERAL FACILITY ..... Federal Facility Site Information listing

Federal RCRA CORRACTS facilities list

CORRACTS ..... Corrective Action Report

Federal RCRA non-CORRACTS TSD facilities list

RCRA-TSDF ..... RCRA - Treatment, Storage and Disposal

Federal RCRA generators list

RCRA-LQG ..... RCRA - Large Quantity Generators

Federal institutional controls / engineering controls registries

LUCIS ..... Land Use Control Information System
US ENG CONTROLS ..... Engineering Controls Sites List
US INST CONTROLS ..... Institutional Controls Sites List

Federal ERNS list

ERNS ..... Emergency Response Notification System

State- and tribal - equivalent CERCLIS

VA SHWS ..... This state does not maintain a SHWS list. See the Federal CERCLIS list and Federal NPL list.

EXECUTIVE SUMMARY

DC SHWS..... This state does not maintain a SHWS list. See the Federal CERCLIS list and Federal NPL list.

State and tribal landfill and/or solid waste disposal site lists

DC SWF/LF..... Solid Waste Facility Listing

State and tribal leaking storage tank lists

DC LUST..... District of Columbia LUST Cases
INDIAN LUST..... Leaking Underground Storage Tanks on Indian Land

State and tribal registered storage tank lists

FEMA UST..... Underground Storage Tank Listing
DC UST..... Underground Storage Tank Database List
DC AST..... List of Aboveground Storage Tanks
INDIAN UST..... Underground Storage Tanks on Indian Land

State and tribal voluntary cleanup sites

DC VCP..... Voluntary Cleanup Program Sites
INDIAN VCP..... Voluntary Cleanup Priority Listing

State and tribal Brownfields sites

VA BROWNFIELDS..... Brownfields Site Specific Assessments
DC BROWNFIELDS..... Brownfields Site Database

ADDITIONAL ENVIRONMENTAL RECORDS

Local Brownfield lists

US BROWNFIELDS..... A Listing of Brownfields Sites

Local Lists of Landfill / Solid Waste Disposal Sites

INDIAN ODI..... Report on the Status of Open Dumps on Indian Lands
DEBRIS REGION 9..... Torres Martinez Reservation Illegal Dump Site Locations
ODI..... Open Dump Inventory
IHS OPEN DUMPS..... Open Dumps on Indian Land

Local Lists of Hazardous waste / Contaminated Sites

US HIST CDL..... Delisted National Clandestine Laboratory Register
US CDL..... National Clandestine Laboratory Register

Local Land Records

LIENS 2..... CERCLA Lien Information

Records of Emergency Release Reports

HMIRS..... Hazardous Materials Information Reporting System

VA SPILLS 90 ..... SPILLS 90 data from FirstSearch

Other Ascertainable Records

SCRD DRYCLEANERS ..... State Coalition for Remediation of Drycleaners Listing
US FIN ASSUR ..... Financial Assurance Information
EPA WATCH LIST ..... EPA WATCH LIST
2020 COR ACTION ..... 2020 Corrective Action Program List
TSCA ..... Toxic Substances Control Act
TRIS ..... Toxic Chemical Release Inventory System
SSTS ..... Section 7 Tracking Systems
ROD ..... Records Of Decision
RMP ..... Risk Management Plans
RAATS ..... RCRA Administrative Action Tracking System
PADS ..... PCB Activity Database System
FTTS ..... FIFRA/ TSCA Tracking System - FIFRA (Federal Insecticide, Fungicide, & Rodenticide Act)/TSCA (Toxic Substances Control Act)
MLTS ..... Material Licensing Tracking System
COAL ASH DOE ..... Steam-Electric Plant Operation Data
COAL ASH EPA ..... Coal Combustion Residues Surface Impoundments List
PCB TRANSFORMER ..... PCB Transformer Registration Database
RADINFO ..... Radiation Information Database
HIST FTTS ..... FIFRA/TSCA Tracking System Administrative Case Listing
DOT OPS ..... Incident and Accident Data
CONSENT ..... Superfund (CERCLA) Consent Decrees
INDIAN RESERV ..... Indian Reservations
FUSRAP ..... Formerly Utilized Sites Remedial Action Program
UMTRA ..... Uranium Mill Tailings Sites
LEAD SMELTERS ..... Lead Smelter Sites
US MINES ..... Mines Master Index File
ABANDONED MINES ..... Abandoned Mines
DOCKET HWC ..... Hazardous Waste Compliance Docket Listing
UXO ..... Unexploded Ordnance Sites
FUELS PROGRAM ..... EPA Fuels Program Registered Listing
VA COAL ASH ..... Coal Ash Disposal Sites
VA UIC ..... Underground Injection Control Wells
MINES MRDS ..... Mineral Resources Data System

EDR HIGH RISK HISTORICAL RECORDS

EDR Exclusive Records

EDR MGP ..... EDR Proprietary Manufactured Gas Plants
EDR Hist Auto ..... EDR Exclusive Historical Auto Stations
EDR Hist Cleaner ..... EDR Exclusive Historical Cleaners

EDR RECOVERED GOVERNMENT ARCHIVES

Exclusive Recovered Govt. Archives

VA RGA LF ..... Recovered Government Archive Solid Waste Facilities List
DC RGA LF ..... Recovered Government Archive Solid Waste Facilities List
VA RGA LUST ..... Recovered Government Archive Leaking Underground Storage Tank

EXECUTIVE SUMMARY

DC RGA LUST---------- Recovered Government Archive Leaking Underground Storage Tank

SURROUNDING SITES: SEARCH RESULTS

Surrounding sites were identified in the following databases.

Elevations have been determined from the USGS Digital Elevation Model and should be evaluated on a relative (not an absolute) basis. Relative elevation information between sites of close proximity should be field verified. Sites with an elevation equal to or higher than the target property have been differentiated below from sites with an elevation lower than the target property.
Page numbers and map identification numbers refer to the EDR Radius Map report where detailed data on individual sites can be reviewed.

Sites listed in ***bold italics*** are in multiple databases.

Unmappable (orphan) sites are not considered in the foregoing analysis.

STANDARD ENVIRONMENTAL RECORDS

Federal CERCLIS list

SEMS: SEMS (Superfund Enterprise Management System) tracks hazardous waste sites, potentially hazardous waste sites, and remedial activities performed in support of EPA's Superfund Program across the United States. The list was formerly know as CERCLIS, renamed to SEMS by the EPA in 2015. The list contains data on potentially hazardous waste sites that have been reported to the USEPA by states, municipalities, private companies and private persons, pursuant to Section 103 of the Comprehensive Environmental Response, Compensation, and Liability Act (CERCLA). This dataset also contains sites which are either proposed to or on the National Priorities List (NPL) and the sites which are in the screening and assessment phase for possible inclusion on the NPL.

A review of the SEMS list, as provided by EDR, and dated 04/27/2020 has revealed that there is 1 SEMS site within approximately 0.625 miles of the target property.

Equal/Higher Elevation	Address	Direction / Distance	Map ID	Page
WASHINGTON NATIONAL Site ID: 0301718 EPA Id: VAD988166518	***SOUTH END OF AIRPORT***	***W 1/4 - 1/2 (0.470 mi.)***	***W107***	***900***

Federal CERCLIS NFRAP site list

SEMS-ARCHIVE: SEMS-ARCHIVE (Superfund Enterprise Management System Archive) tracks sites that have no further interest under the Federal Superfund Program based on available information. The list was formerly known as the CERCLIS-NFRAP, renamed to SEMS ARCHIVE by the EPA in 2015. EPA may perform a minimal level of assessment work at a site while it is archived if site conditions change and/or new information becomes available. Archived sites have been removed and archived from the inventory of SEMS sites. Archived status indicates that, to the best of EPA's knowledge, assessment at a site has been completed and that EPA has determined no further steps will be taken to list the site on the National Priorities List (NPL), unless information indicates this decision was not appropriate or other considerations require a recommendation for listing at a later time. The decision does not necessarily mean that there is no hazard associated with a given site; it only means that. based upon available information, the location is not judged to be potential NPL site.

A review of the SEMS-ARCHIVE list, as provided by EDR, and dated 04/27/2020 has revealed that there

are 2 SEMS-ARCHIVE sites within approximately 0.625 miles of the target property.

Equal/Higher Elevation	Address	Direction / Distance	Map ID	Page
DAVIS INDUSTRIES (AR Site ID: 0304493 EPA Id: VAD988205084	311 SIXTH STREET SOU	NW 1/4 - 1/2 (0.368 mi.)	N83	351
US DEPT OF COMMERCE Site ID: 0304343 EPA Id: VA3470090025	***FILE REPOSITORY 1232***	***WNW 1/2 - 1 (0.529 mi.)***	***AA117***	***917***

Federal RCRA generators list

RCRA-SQG: RCRAInfo is EPA's comprehensive information system, providing access to data supporting the Resource Conservation and Recovery Act (RCRA) of 1976 and the Hazardous and Solid Waste Amendments (HSWA) of 1984. The database includes selective information on sites which generate, transport, store, treat and/or dispose of hazardous waste as defined by the Resource Conservation and Recovery Act (RCRA). Small quantity generators (SQGs) generate between 100 kg and 1,000 kg of hazardous waste per month.

A review of the RCRA-SQG list, as provided by EDR, and dated 03/23/2020 has revealed that there are 4 RCRA-SQG sites within approximately 0.375 miles of the target property.

Equal/Higher Elevation	Address	Direction / Distance	Map ID	Page
WMATA METRO BUS GARA EPA ID:: VAD981112022	***3501 SOUTH GLEBE ROA***	***WSW 1/4 - 1/2 (0.263 mi.)***	***I34***	***175***
KIRBY LITHOGRAPHICS EPA ID:: VAD988176814	***2900 SOUTH EADS ST***	***W 1/4 - 1/2 (0.293 mi.)***	***K51***	***262***
FIRST CHOICE BODY SH EPA ID:: VAD114392442	***525 31ST ST***	***WSW 1/4 - 1/2 (0.317 mi.)***	***G58***	***293***
CRYSTAL CAR CARE INC EPA ID:: VAD988208724	***3700 JEFFERSON DAVIS***	***SW 1/4 - 1/2 (0.339 mi.)***	***M69***	***321***

RCRA-VSQG: RCRAInfo is EPA's comprehensive information system, providing access to data supporting the Resource Conservation and Recovery Act (RCRA) of 1976 and the Hazardous and Solid Waste Amendments (HSWA) of 1984. The database includes selective information on sites which generate, transport, store, treat and/or dispose of hazardous waste as defined by the Resource Conservation and Recovery Act (RCRA). Very small quantity generators (VSQGs) generate less than 100 kg of hazardous waste, or less than 1 kg of acutely hazardous waste per month.

A review of the RCRA-VSQG list, as provided by EDR, and dated 03/23/2020 has revealed that there are 8 RCRA-VSQG sites within approximately 0.375 miles of the target property.

Equal/Higher Elevation	Address	Direction / Distance	Map ID	Page
HEISHMAN BMW INC EPA ID:: VAD981740541	***3154 JEFFERSON DAVIS***	***WSW 1/8 - 1/4 (0.237 mi.)***	***F25***	***130***
HEISHMAN BMW INC EPA ID:: VAD062022942	3100 JEFFERSON DAVIS	WSW 1/8 - 1/4 (0.245 mi.)	F27	153
HYATT REGENCY CRYSTA EPA ID:: VAD057370025	***2799 JEFFERSON DAVIS***	***W 1/4 - 1/2 (0.263 mi.)***	***E38***	***234***
SHOPPERS FOOD WAREHO	***3801 JEFFERSON DAVIS***	***SW 1/4 - 1/2 (0.292 mi.)***	***M50***	***259***

EPA ID:: VAR000524306				
V CLEANERS	***2711 JEFFERSON DAVIS***	***W 1/4 - 1/2 (0.296 mi.)***	***E54***	***281***
EPA ID:: VA0000241414				
AUTO BENZ BODY SHOP	***3700 JEFF DAVIS HWY***	***SW 1/4 - 1/2 (0.328 mi.)***	***M64***	***313***
EPA ID:: VAD988190914				
GATEWAY AUTOBODY	***700 S BALL ST***	***NW 1/4 - 1/2 (0.336 mi.)***	***J68***	***318***
EPA ID:: VAR000008060				
DBA RITE AID #3676	***1671 CRYSTAL SQ ARCA***	***WNW 1/4 - 1/2 (0.357 mi.)***	***P74***	***331***
EPA ID:: VAR000526210				

State and tribal landfill and/or solid waste disposal site lists

VA SWF/LF: The Solid Waste Management Facilities/Landfill Sites records typically contain an inventory of solid waste disposal facilities or landfills in a particular state. The data come from the Department of Environmental Quality's Permitted Facilities list.

A review of the VA SWF/LF list, as provided by EDR, and dated 03/05/2020 has revealed that there are 2 VA SWF/LF sites within approximately 0.625 miles of the target property.

Equal/Higher Elevation	Address	Direction / Distance	Map ID	Page
ARLINGTON COUNTY REF	***500 31ST ST S***	***WSW 1/4 - 1/2 (0.261 mi.)***	***G32***	***164***
Permit Number: SWP383				
pmt_stat: Revoked				
US DEPARTMENT OF DEF	***425 OLD JEFFERSON DA***	***NW 1/4 - 1/2 (0.447 mi.)***	***V98***	***579***
Permit Number: IR2002-N-0605				
Permit Number: PBR197				
pmt_stat: Unpermitted				
pmt_stat: Permitted				

State and tribal leaking storage tank lists

VA LUST: The Leaking Underground Storage Tank Database.

A review of the VA LUST list, as provided by EDR, has revealed that there are 35 VA LUST sites within approximately 0.625 miles of the target property.

Equal/Higher Elevation	Address	Direction / Distance	Map ID	Page
FAA -REAGAN NATIONAL	REAGAN NAITONAL AIRP	SW 0 - 1/8 (0.020 mi.)	A5	34
Database: LUST REG NO, Date of Government Version: 05/18/2004				
Facility Status: Closed				
Pollution Complaint #: 01-3253				
Closed Date: 5/1/2001				
Facility ID: 0				
NATIONAL PARK SERV M	***2700 GEORGE WASHINGT***	***W 1/8 - 1/4 (0.171 mi.)***	***D18***	***104***
Database: LUST REG NO, Date of Government Version: 05/18/2004				
Facility Status: Closed				
Pollution Complaint #: 91-0928				

Pollution Complaint #: 94-4483
Closed Date: 5/13/1997
Closed Date: 8/5/1994
Facility ID: 3023160

ARLINGTON COUNTY REF ***500 31ST ST S*** ***WSW 1/4 - 1/2 (0.261 mi.)*** ***G32*** ***164***
Database: LUST REG NO, Date of Government Version: 05/18/2004
Facility Status: Closed
Pollution Complaint #: 91-0023
Closed Date: 9/9/1994
Facility ID: 3024676

WMATA - BUS GARAGE ***3501 SOUTH GLEBE ROA*** ***WSW 1/4 - 1/2 (0.263 mi.)*** ***I33*** ***165***
Database: LUST REG NO, Date of Government Version: 05/18/2004
Facility Status: Closed
Facility Status: Open
Pollution Complaint #: 90-1202
Pollution Complaint #: 92-2175
Pollution Complaint #: 93-1087
Pollution Complaint #: 93-0012
Pollution Complaint #: 93-2366
**Additional key fields are available in the Map Findings section*
Closed Date: 1/25/1995
Closed Date: 10/16/1995
Closed Date: 4/21/1995
Facility ID: 3011334

READY MIX (FORMER) 300 SOUTH 6TH STREET NW 1/4 - 1/2 (0.297 mi.) N56 284
Database: LUST REG NO, Date of Government Version: 05/18/2004
Facility Status: Closed
Pollution Complaint #: 94-3037
Closed Date: 6/7/1994
Facility ID: 3017008

ALAMO RENT-A-CAR ***2780 JEFFERSON DAVIS*** ***W 1/4 - 1/2 (0.320 mi.)*** ***O61*** ***306***
Database: LUST REG NO, Date of Government Version: 05/18/2004
Facility Status: Closed
Pollution Complaint #: 90-1320
Closed Date: 11/8/1993
Facility ID: 3012557

FAA (DCA-RV-RA) NATIONAL AIRPORT W 1/4 - 1/2 (0.326 mi.) H63 312
Database: LUST REG NO, Date of Government Version: 05/18/2004
Facility Status: Closed
Pollution Complaint #: 94-3241
Closed Date: 9/9/1994
Facility ID: 3000132

RF&P FACILITY 700 BALL STREET NW 1/4 - 1/2 (0.336 mi.) J66 316
Database: LUST REG NO, Date of Government Version: 05/18/2004
Facility Status: Closed
Pollution Complaint #: 91-1565
Closed Date: 12/22/1993
Facility ID: 3025196

CRYSTAL SQUARE 5 ***251 18TH ST S*** ***WNW 1/4 - 1/2 (0.364 mi.)*** ***P75*** ***334***
Database: LUST REG NO, Date of Government Version: 05/18/2004
Facility Status: Closed
Pollution Complaint #: 98-3497
Closed Date: 5/24/1999

Facility ID: 3022006

DAVIS METAL SCRAPERS 311 SOUTH 6TH STREET NW 1/4 - 1/2 (0.368 mi.) N78 341
Database: LUST REG NO, Date of Government Version: 05/18/2004
Facility Status: Closed
Pollution Complaint #: 87-0121
Closed Date: 5/10/2000
Facility ID: 3009142

DAVIS METAL SCRAPERS 311 SOUTH 6TH STREET NW 1/4 - 1/2 (0.368 mi.) N79 342
Database: LUST REG NO, Date of Government Version: 05/18/2004
Facility Status: Closed
Pollution Complaint #: 90-1416
Closed Date: 8/7/1997
Facility ID: 3009142

HELMS CONCRETE SITE 3800 JEFFERSON DAVIS WSW 1/4 - 1/2 (0.413 mi.) R89 364
Database: LUST REG NO, Date of Government Version: 05/18/2004
Facility Status: Closed
Pollution Complaint #: 87-0710
Pollution Complaint #: 94-0872
Closed Date: 3/17/1997
Closed Date: 4/25/1995
Facility ID: 3021159

CRYSTAL PLAZA 5 2211 SOUTH CLARK PLA WNW 1/4 - 1/2 (0.427 mi.) T93 565
Database: LUST REG NO, Date of Government Version: 05/18/2004
Facility Status: Closed
Facility Status: Open
Pollution Complaint #: 92-0502
Pollution Complaint #: 92-0503
Closed Date: 7/28/1995
Facility ID: 3022010

ARLINGTON POTW 3401 SOUTH GLEBE ROA WSW 1/4 - 1/2 (0.434 mi.) S94 567
Database: LUST REG NO, Date of Government Version: 05/18/2004
Facility Status: Closed
Pollution Complaint #: 83-0548
Pollution Complaint #: 84-0514
Pollution Complaint #: 86-0653
Pollution Complaint #: 87-0355
Pollution Complaint #: 95-3759
**Additional key fields are available in the Map Findings section*
Closed Date: 7/16/1997
Closed Date: 2/20/2001
Closed Date: 1/25/1999
Closed Date: 5/2/1996
Closed Date: 1/9/1997
**Additional key fields are available in the Map Findings section*
Facility ID: 3011817

COLUMBIA CENTER 1211 SOUTH EADS STRE WNW 1/4 - 1/2 (0.438 mi.) U95 573
Database: LUST REG NO, Date of Government Version: 05/18/2004
Facility Status: Closed
Pollution Complaint #: 99-3072
Closed Date: 10/27/1998
Facility ID: 3900875

CRYSTAL GATEWAY MARR 1700 JEFFERSON DAVIS WNW 1/4 - 1/2 (0.441 mi.) P97 574
Database: LUST REG NO, Date of Government Version: 05/18/2004

Facility Status: Closed
Pollution Complaint #: 99-3220
Pollution Complaint #: 01-3095
Closed Date: 4/21/1999
Closed Date: 5/14/2001
Facility ID: 3022013
Facility ID: 0

US DEPARTMENT OF DEF ***425 OLD JEFFERSON DA*** ***NW 1/4 - 1/2 (0.447 mi.)*** ***V98*** ***579***
Database: LUST REG NO, Date of Government Version: 05/18/2004
Facility Status: Closed
Pollution Complaint #: 90-1475
Closed Date: 7/15/1994
Facility ID: 3024656

NATIONAL CAR RENTAL 117 EAST REED AVENUE SW 1/4 - 1/2 (0.449 mi.) Q99 890
Database: LUST REG NO, Date of Government Version: 05/18/2004
Facility Status: Closed
Pollution Complaint #: 92-0626
Closed Date: 8/23/1994
Facility ID: 3025228

RF&P TRUCK FACILITY 450 OLD JEFFERSON DA NNW 1/4 - 1/2 (0.452 mi.) V101 892
Database: LUST REG NO, Date of Government Version: 05/18/2004
Facility Status: Closed
Pollution Complaint #: 89-0460
Pollution Complaint #: 90-0555
Pollution Complaint #: 90-0955
Pollution Complaint #: 91-1566
Closed Date: 6/23/1995
Closed Date: 5/11/2000
Closed Date: 1/25/2001
Closed Date: 10/25/1995
Facility ID: 3900264

CARDINAL CONCRETE ***450 OLD JEFFERSON DA*** ***NNW 1/4 - 1/2 (0.452 mi.)*** ***V103*** ***894***
Database: LUST REG NO, Date of Government Version: 05/18/2004
Facility Status: Closed
Pollution Complaint #: 99-3399
Closed Date: 1/19/2000
Facility ID: 3000360

CRYSTAL PLAZA 1 ***2001 JEFFERSON DAVIS*** ***WNW 1/4 - 1/2 (0.462 mi.)*** ***T105*** ***898***
Database: LUST REG NO, Date of Government Version: 05/18/2004
Facility Status: Closed
Pollution Complaint #: 90-1252
Closed Date: 12/27/1990
Facility ID: 3022007

LCOR ARLINGTON II PR 1331 SOUTH EADS STRE NW 1/4 - 1/2 (0.471 mi.) U109 906
Database: LUST REG NO, Date of Government Version: 05/18/2004
Facility Status: Closed
Pollution Complaint #: 00-3379
Closed Date: 3/14/2001
Facility ID: 0

EXXON #2-5644 ***355 OLD JEFFERSON DA*** ***NNW 1/4 - 1/2 (0.474 mi.)*** ***V110*** ***907***
Database: LUST REG NO, Date of Government Version: 05/18/2004
Facility Status: Closed
Facility Status: Open

Pollution Complaint #: 86-9985
Pollution Complaint #: 91-0038
Pollution Complaint #: 92-0213
Closed Date: 2/11/1986
Closed Date: 1/31/1995
Facility ID: 3009958

JUST TIRES ***3300 JEFFERSON DAVIS*** ***SW 1/2 - 1 (0.508 mi.)*** ***Y112*** ***909***
Database: LUST REG NO, Date of Government Version: 05/18/2004
Facility Status: Closed
Pollution Complaint #: 98-3689
Closed Date: 3/9/1998
Facility ID: 3900294

BUDGET RENTAL CAR 1450 SOUTH EADES STR WNW 1/2 - 1 (0.510 mi.) U114 911
Database: LUST REG NO, Date of Government Version: 05/18/2004
Facility Status: Closed
Pollution Complaint #: 94-0672
Closed Date: 10/27/1994
Facility ID: 3015379

FORMER VALUE RENT-A- ***2400 JEFFERSON DAVIS*** ***W 1/2 - 1 (0.511 mi.)*** ***Z115*** ***911***
Database: LUST REG NO, Date of Government Version: 05/18/2004
Facility Status: Closed
Pollution Complaint #: 99-3211
Closed Date: 2/18/1999
Facility ID: 3012555

400 ARMY NAVY DRIVE ***400 ARMY NAVY DRIVE*** ***NW 1/2 - 1 (0.524 mi.)*** ***116*** ***914***
Database: LUST REG NO, Date of Government Version: 05/18/2004
Facility Status: Closed
Pollution Complaint #: 97-3031
Closed Date: 7/13/1998
Facility ID: 3023969

CRYSTAL HOUSE I 1900 EADES STREET WNW 1/2 - 1 (0.531 mi.) X120 938
Database: LUST REG NO, Date of Government Version: 05/18/2004
Facility Status: Closed
Pollution Complaint #: 94-0675
Closed Date: 4/15/1994
Facility ID: 3021740

BUDGET RENT-A-CAR 1200 EADS STREET NW 1/2 - 1 (0.541 mi.) AA123 944
Database: LUST REG NO, Date of Government Version: 05/18/2004
Facility Status: Closed
Pollution Complaint #: 91-0124
Closed Date: 8/16/1994
Facility ID: 3005995

CROWN #VA-007 ***3216 JEFFERSON DAVIS*** ***SW 1/2 - 1 (0.547 mi.)*** ***Y125*** ***945***
Database: LUST REG NO, Date of Government Version: 05/18/2004
Facility Status: Closed
Facility Status: Open
Pollution Complaint #: 93-1850
Pollution Complaint #: 01-3023
Closed Date: 10/5/1994
Facility ID: 3001699
Facility ID: 0

CRYSTAL PLAZA 6 2221 JEFFERSON DAVIS WNW 1/2 - 1 (0.561 mi.) AC127 953
Database: LUST REG NO, Date of Government Version: 05/18/2004

Facility Status: Closed
Pollution Complaint #: 92-1219
Closed Date: 7/29/1993
Facility ID: 3022011

EXXON #2-2816 ***2300 JEFFERSON DAVIS*** ***W 1/2 - 1 (0.566 mi.)*** ***Z128*** ***953***
Database: LUST REG NO, Date of Government Version: 05/18/2004
Facility Status: Closed
Pollution Complaint #: 98-3548
Closed Date: 10/22/1997
Facility ID: 3010013

CAFRITZ WAREHOUSE 1411 SOUTH FERN STRE WNW 1/2 - 1 (0.569 mi.) AA129 958
Database: LUST REG NO, Date of Government Version: 05/18/2004
Facility Status: Closed
Pollution Complaint #: 94-2945
Closed Date: 8/26/1994
Facility ID: 3900905

HAMPTON SUITES SITE ***2000 JEFFERSON DAVIS*** ***WNW 1/2 - 1 (0.571 mi.)*** ***AC131*** ***959***
Database: LUST REG NO, Date of Government Version: 05/18/2004
Facility Status: Closed
Pollution Complaint #: 01-3153
Closed Date: 2/6/2001
Facility ID: 0

CORA B. KELLY SCHOOL 3600 COMMONWEALTH AV WSW 1/2 - 1 (0.576 mi.) AD135 962
Database: LUST REG NO, Date of Government Version: 05/18/2004
Facility Status: Closed
Pollution Complaint #: 90-1567
Closed Date: 9/14/1994
Facility ID: 3024661

VA LTANKS: The Leaking Tanks Database contains current Leaking petroleum tanks. The data comes from the Department of Environmental Quality.

A review of the VA LTANKS list, as provided by EDR, and dated 02/05/2020 has revealed that there are 50 VA LTANKS sites within approximately 0.625 miles of the target property.

Equal/Higher Elevation	Address	Direction / Distance	Map ID	Page
FAA - REAGAN NATIONA Facility Status: Closed CEDS Facility Id: 200000096559 Pollution Complaint #: 20013253	RONALD REAGAN WASHIN	SW 0 - 1/8 (0.020 mi.)	A1	9
NATIONAL GATEWAY LAN Facility Status: Closed CEDS Facility Id: 200000877094 Pollution Complaint #: 20173418	***3400 POTOMAC AVE***	***WSW 0 - 1/8 (0.112 mi.)***	***B14***	***96***
NATIONAL PARK SERV M Facility Status: Closed CEDS Facility Id: 200000096540 Pollution Complaint #: 19944483 Pollution Complaint #: 19910928	***2700 GEORGE WASHINGT***	***W 1/8 - 1/4 (0.171 mi.)***	***D18***	***104***
HEISHMAN BMW	3154 JEFFERSON DAVIS	WSW 1/8 - 1/4 (0.237 mi.)	F24	130

Facility Status: Closed CEDS Facility Id: 200000077663 Pollution Complaint #: 20143072				
VDOT - CRYSTAL CITY Facility Status: Closed CEDS Facility Id: 200000198689 Pollution Complaint #: 19901202	2910 JEFFERSON DAVIS	WSW 1/8 - 1/4 (0.247 mi.)	G28	155
THRIFTY CAR RENTAL - Facility Status: Closed CEDS Facility Id: 200000193419 Pollution Complaint #: 20083188	***2900 JEFFERSON DAVIS***	***WSW 1/4 - 1/2 (0.254 mi.)***	***G31***	***161***
WMATA - FOUR MILE RU Facility Status: Closed CEDS Facility Id: 200000080423 Pollution Complaint #: 20003332 Pollution Complaint #: 19954213 Pollution Complaint #: 19954067 Pollution Complaint #: 19932366 Pollution Complaint #: 19931087 **Additional key fields are available in the Map Findings section*	***3501 S GLEBE RD***	***WSW 1/4 - 1/2 (0.263 mi.)***	***I35***	***191***
HYATT REGENCY CRYSTA Facility Status: Closed CEDS Facility Id: 200000197455 Pollution Complaint #: 20013073	***2799 JEFFERSON DAVIS***	***W 1/4 - 1/2 (0.263 mi.)***	***E37***	***225***
VIRGINIA PUBLIC WORK Facility Status: Closed CEDS Facility Id: 200000073687 Pollution Complaint #: 19910023	500 31ST ST S	WSW 1/4 - 1/2 (0.265 mi.)	G42	243
NORTH TRACT LOFTS PR Facility Status: Closed CEDS Facility Id: 200000079084 Pollution Complaint #: 20083258	305 S 10TH ST	NW 1/4 - 1/2 (0.282 mi.)	J46	251
READY MIX FORMER Facility Status: Closed CEDS Facility Id: 200000077475 Pollution Complaint #: 19943037	300 S 6TH ST	NW 1/4 - 1/2 (0.297 mi.)	N55	283
1ST CHOICE BODY SHOP Facility Status: Closed CEDS Facility Id: 200000216460 Pollution Complaint #: 20053030	525 31ST ST S	WSW 1/4 - 1/2 (0.317 mi.)	G59	299
ALAMO RENT-A-CAR Facility Status: Closed CEDS Facility Id: 200000193418 Pollution Complaint #: 19901320	***2780 JEFFERSON DAVIS***	***W 1/4 - 1/2 (0.320 mi.)***	***O61***	***306***
RF AND P FACILITY Facility Status: Closed CEDS Facility Id: 200000075130 Pollution Complaint #: 19911565	700 BALL ST	NW 1/4 - 1/2 (0.336 mi.)	J65	316
CRYSTAL PARK CONDOMI Facility Status: Closed CEDS Facility Id: 200000855728	1805 CRYSTAL DR	WNW 1/4 - 1/2 (0.348 mi.)	L72	328

Pollution Complaint #: 20113249				
CRYSTAL SQUARE 5	***251 18TH ST S***	***WNW 1/4 - 1/2 (0.364 mi.)***	***P77***	***338***
Facility Status: Closed				
CEDS Facility Id: 200000079074				
Pollution Complaint #: 19983497				
DAVIS INDUSTRIES - R	311 S 6TH ST	NW 1/4 - 1/2 (0.368 mi.)	N80	342
Facility Status: Closed				
CEDS Facility Id: 200000078978				
Pollution Complaint #: 19901416				
Pollution Complaint #: 19870121				
ALEXANDRIA CITY PROP	3600 JEFFERSON DAVIS	SW 1/4 - 1/2 (0.383 mi.)	Q85	354
Facility Status: Closed				
CEDS Facility Id: 200000202953				
Pollution Complaint #: 20023004				
HELMS CONCRETE SITE	***3800 JEFFERSON DAVIS***	***WSW 1/4 - 1/2 (0.413 mi.)***	***R89***	***364***
Facility Status: Closed				
CEDS Facility Id: 200000194012				
Pollution Complaint #: 20093148				
Pollution Complaint #: 19940872				
Pollution Complaint #: 19870710				
ARLINGTON COUNTY WAT	***3402 S GLEBE RD***	***WSW 1/4 - 1/2 (0.422 mi.)***	***S90***	***377***
Facility Status: Closed				
CEDS Facility Id: 200000093378				
Pollution Complaint #: 19973086				
Pollution Complaint #: 19963092				
Pollution Complaint #: 19963036				
Pollution Complaint #: 19953883				
Pollution Complaint #: 19953759				
**Additional key fields are available in the Map Findings section*				
CRYSTAL PLAZA 6	2221 S CLARK PL	WNW 1/4 - 1/2 (0.426 mi.)	T91	560
Facility Status: Closed				
CEDS Facility Id: 200000079078				
Pollution Complaint #: 19921219				
CRYSTAL PLAZA 5	***2211 S CLARK PL***	***WNW 1/4 - 1/2 (0.427 mi.)***	***T92***	***560***
Facility Status: Closed				
CEDS Facility Id: 200000079077				
Pollution Complaint #: 19920503				
Pollution Complaint #: 19920502				
COLUMBIA CENTER	1211 S EADS ST	WNW 1/4 - 1/2 (0.438 mi.)	U96	573
Facility Status: Closed				
CEDS Facility Id: 200000186077				
Pollution Complaint #: 19993072				
CRYSTAL GATEWAY MARR	***1700 JEFFERSON DAVIS***	***WNW 1/4 - 1/2 (0.441 mi.)***	***P97***	***574***
Facility Status: Closed				
CEDS Facility Id: 200000076669				
Pollution Complaint #: 20013095				
Pollution Complaint #: 19993220				
US DEPARTMENT OF DEF	***425 OLD JEFFERSON DA***	***NW 1/4 - 1/2 (0.447 mi.)***	***V98***	***579***
Facility Status: Closed				
CEDS Facility Id: 200000096532				
Pollution Complaint #: 19954089				

Pollution Complaint #: 19944296
Pollution Complaint #: 19940808
Pollution Complaint #: 19921701
Pollution Complaint #: 19920521
**Additional key fields are available in the Map Findings section*

NATIONAL CAR RENTAL Facility Status: Closed CEDS Facility Id: 200000087085 Pollution Complaint #: 19920626	***117 E REED AVE***	***SW 1/4 - 1/2 (0.449 mi.)***	***Q100***	***890***
CARDINAL CONCRETE Facility Status: Closed CEDS Facility Id: 200000087278 Pollution Complaint #: 19993399	450 OLD JEFFERSON DA	NNW 1/4 - 1/2 (0.452 mi.)	V102	893
CRYSTAL PLAZA 1 Facility Status: Closed CEDS Facility Id: 200000079081 Pollution Complaint #: 19901252	***2001 JEFFERSON DAVIS***	***WNW 1/4 - 1/2 (0.462 mi.)***	***T105***	***898***
FAA Facility Status: Closed CEDS Facility Id: 200000096559 Pollution Complaint #: 19943241	RONALD REAGAN WASHIN	W 1/4 - 1/2 (0.470 mi.)	W106	899
LCOR ARLINGTON II PR Facility Status: Closed CEDS Facility Id: 200000195569 Pollution Complaint #: 20003379	***1331 S EADS ST***	***NW 1/4 - 1/2 (0.471 mi.)***	***U108***	***903***
EXXON #2-5644 Facility Status: Closed CEDS Facility Id: 200000078546 Pollution Complaint #: 19920213 Pollution Complaint #: 19910038 Pollution Complaint #: 19869985	***355 OLD JEFFERSON DA***	***NNW 1/4 - 1/2 (0.474 mi.)***	***V110***	***907***
FORMER CRYSTAL CITY Facility Status: Closed CEDS Facility Id: 200000879077 Pollution Complaint #: 20153047	1720 S EADS ST	WNW 1/4 - 1/2 (0.497 mi.)	X111	909
JUST TIRES Facility Status: Closed CEDS Facility Id: 200000185496 Pollution Complaint #: 19983689	***3300 JEFFERSON DAVIS***	***SW 1/2 - 1 (0.508 mi.)***	***Y112***	***909***
BUDGET RENTAL CAR Facility Status: Closed CEDS Facility Id: 200000080244 Pollution Complaint #: 19940672	1450 S EADS ST	WNW 1/2 - 1 (0.510 mi.)	U113	910
FORMER VALUE RENT-A- Facility Status: Closed CEDS Facility Id: 200000096732 Pollution Complaint #: 19993211	***2400 JEFFERSON DAVIS***	***W 1/2 - 1 (0.511 mi.)***	***Z115***	***911***
400 ARMY NAVY DRIVE Facility Status: Closed CEDS Facility Id: 200000073380 Pollution Complaint #: 19973031	***400 ARMY NAVY DRIVE***	***NW 1/2 - 1 (0.524 mi.)***	***116***	***914***
CRYSTAL HOUSE I	***1900 S EADS ST***	***WNW 1/2 - 1 (0.531 mi.)***	***X119***	***935***

Facility Status: Closed CEDS Facility Id: 200000079089 Pollution Complaint #: 19940675				
FOUR MILE RUN SAMPLI Facility Status: Closed CEDS Facility Id: 200000878922 Pollution Complaint #: 20153044	***2401 SMITH BLVD***	***WNW 1/2 - 1 (0.537 mi.)***	***AB121***	***939***
BUDGET RENT A CAR Facility Status: Closed CEDS Facility Id: 200000193423 Pollution Complaint #: 19910124	***1200 S EADS ST***	***NW 1/2 - 1 (0.541 mi.)***	***AA122***	***942***
CRYSTAL PLAZA Facility Status: Closed CEDS Facility Id: 200000079072 Pollution Complaint #: 20093027	2111 JEFFERSON DAVIS	WNW 1/2 - 1 (0.545 mi.)	AC124	944
CROWN #VA-007 Facility Status: Closed CEDS Facility Id: 200000079124 Pollution Complaint #: 20013023 Pollution Complaint #: 19931850	***3216 JEFFERSON DAVIS***	***SW 1/2 - 1 (0.547 mi.)***	***Y125***	***945***
EXXON #2-2816 Facility Status: Closed CEDS Facility Id: 200000078618 Pollution Complaint #: 20093138	***2300 JEFFERSON DAVIS***	***W 1/2 - 1 (0.566 mi.)***	***Z128***	***953***
CAFRITZ WAREHOUSE Facility Status: Closed CEDS Facility Id: 200000186107 Pollution Complaint #: 19942945	1411 S FERN ST	WNW 1/2 - 1 (0.569 mi.)	AA130	959
HAMPTON SUITES SITE Facility Status: Closed CEDS Facility Id: 200000199492 Pollution Complaint #: 20013153	***2000 JEFFERSON DAVIS***	***WNW 1/2 - 1 (0.571 mi.)***	***AC131***	***959***
MONTE CARLO FINANCIA Facility Status: Closed CEDS Facility Id: 200000880374 Pollution Complaint #: 20153196	112 LYNHAVEN DR	SW 1/2 - 1 (0.573 mi.)	132	960
PENTAGON EAST PROPER Facility Status: Closed CEDS Facility Id: 200000218939 Pollution Complaint #: 20053147	1401 S FERN ST	WNW 1/2 - 1 (0.574 mi.)	AA133	961
CORA B KELLY SCHOOL Facility Status: Closed CEDS Facility Id: 200000079216 Pollution Complaint #: 19901567	3600 COMMONWEALTH AV	WSW 1/2 - 1 (0.576 mi.)	AD134	961
BAUMGARTNER CHRISTOP Facility Status: Closed CEDS Facility Id: 200000883955 Pollution Complaint #: 20173107	3109 S HIGH ST	WSW 1/2 - 1 (0.579 mi.)	AE136	962
KONRAD MATTHEW J RES Facility Status: Closed CEDS Facility Id: 200000853898	3113 S HIGH ST	WSW 1/2 - 1 (0.579 mi.)	AE137	963

Pollution Complaint #: 20113021				
VERA LUIS MANUEL RES Facility Status: Closed CEDS Facility Id: 200000885244 Pollution Complaint #: 20173454	3110 S HIGH ST	WSW 1/2 - 1 (0.604 mi.)	AE138	964

State and tribal registered storage tank lists

VA UST: The Underground Storage Tank database contains registered USTs. USTs are regulated under Subtitle I of the Resource Conservation and Recovery Act (RCRA). The data come from the Department of Environmental Quality's Underground Storage Tank Data Notification Information.

A review of the VA UST list, as provided by EDR, and dated 02/04/2020 has revealed that there are 20 VA UST sites within approximately 0.375 miles of the target property.

Equal/Higher Elevation	Address	Direction / Distance	Map ID	Page
WASHINGTON DULLES IN Tank Status: PERM OUT OF USE Tank Status: CLS IN GRD Tank Status: REM FROM GRD Facility Id: 3000136 CEDS Facility ID: 200000096559	RONALD REAGAN WASHIN	SW 0 - 1/8 (0.020 mi.)	A9	58
PARKWAY MAINTENANCE Tank Status: REM FROM GRD Tank Status: CURR IN USE Facility Id: 3023160 CEDS Facility ID: 200000096540	***2700 GEORGE WASHINGT***	***W 1/8 - 1/4 (0.171 mi.)***	***D19***	***107***
WATERPARK TOWERS NOR Tank Status: REM FROM GRD Tank Status: CLS IN GRD Facility Id: 3001912 CEDS Facility ID: 200000093467	1501 AND 1505 CRYSTA	NW 1/8 - 1/4 (0.207 mi.)	22	117
JEFF DAVIS ASSOCIATE Tank Status: CLS IN GRD Tank Status: PERM OUT OF USE Facility Id: 3037885 Facility Id: 3018326 CEDS Facility ID: 200000077303	2800 CRYSTAL DR	W 1/8 - 1/4 (0.215 mi.)	E23	120
HEISHMAN BMW INC Tank Status: REM FROM GRD Facility Id: 3012560 CEDS Facility ID: 200000077663	***3154 JEFFERSON DAVIS***	***WSW 1/8 - 1/4 (0.237 mi.)***	***F25***	***130***
THRIFTY CAR RENTAL (Tank Status: REM FROM GRD Facility Id: 3006554 CEDS Facility ID: 200000193419	2900 JEFFERSON DAVIS	WSW 1/4 - 1/2 (0.254 mi.)	G30	156
WMATA - FOUR MILE RU Tank Status: CURR IN USE Tank Status: PERM OUT OF USE	***3501 S GLEBE RD***	***WSW 1/4 - 1/2 (0.263 mi.)***	***I35***	***191***

Tank Status: REM FROM GRD Facility Id: 3011334 CEDS Facility ID: 200000080423				
CHARLES E SMITH CO Tank Status: CLS IN GRD Facility Id: 3002425 CEDS Facility ID: 200000079607	300 10TH ST S	NW 1/4 - 1/2 (0.263 mi.)	J40	240
ARLINGTON COUNTY REF Tank Status: REM FROM GRD Facility Id: 3008676 CEDS Facility ID: 200000073687	500 31ST ST S	WSW 1/4 - 1/2 (0.265 mi.)	G43	244
AIRECO INC Tank Status: REM FROM GRD Facility Id: 3012751 CEDS Facility ID: 200000093315	3000 S EADS ST	WSW 1/4 - 1/2 (0.277 mi.)	K44	246
KENNING CAR RENTAL Tank Status: PERM OUT OF USE Facility Id: 3012558 CEDS Facility ID: 200000077175	2804 JEFFERSON DAVIS	W 1/4 - 1/2 (0.281 mi.)	K45	248
CRYSTAL PLACE APARTM Tank Status: REM FROM GRD Facility Id: 3025400 CEDS Facility ID: 200000079080	1801 CRYSTAL PL	WNW 1/4 - 1/2 (0.289 mi.)	L49	257
"KIRBY LITHOGRAPHIC Tank Status: CLS IN GRD Facility Id: 3017290 CEDS Facility ID: 200000077131	2900 S EADS ST	W 1/4 - 1/2 (0.293 mi.)	K52	263
CONCRETE SUPPLY & SE Tank Status: REM FROM GRD Facility Id: 3017008 CEDS Facility ID: 200000077475	300 S 6TH ST	NW 1/4 - 1/2 (0.297 mi.)	N57	284
ALAMO RENT A CAR Tank Status: REM FROM GRD Facility Id: 3012557 CEDS Facility ID: 200000193418	2780 JEFFERSON DAVIS	W 1/4 - 1/2 (0.320 mi.)	O60	299
RF&P FACILITY Tank Status: PERM OUT OF USE Facility Id: 3025196 CEDS Facility ID: 200000075130	700 BALL ST	NW 1/4 - 1/2 (0.336 mi.)	J67	317
VIRGINIA ADJUSTABLE- Tank Status: CLS IN GRD Facility Id: 3020729 CEDS Facility ID: 200000093435	3700 JEFFERSON DAVIS	SW 1/4 - 1/2 (0.339 mi.)	M70	323
GATEWAY NORTH Tank Status: REM FROM GRD Facility Id: 3043134 CEDS Facility ID: 200000856149	201 12TH ST S	NW 1/4 - 1/2 (0.350 mi.)	J73	329
DAVIS INDUSTRIES INC Tank Status: REM FROM GRD Facility Id: 3009142 CEDS Facility ID: 200000078978	311 S 6TH ST	NW 1/4 - 1/2 (0.368 mi.)	N82	350
FAA - DCAA-RTR - AUR	611 S 29TH ST	W 1/4 - 1/2 (0.375 mi.)	K84	353

Tank Status: REM FROM GRD
Facility Id: 3000133
CEDS Facility ID: 200000096552

VA AST: The Aboveground Storage Tank database contains registered ASTs. The data come from the Department of Environmental Quality's Aboveground Storage Tank Data Notification Information.

A review of the VA AST list, as provided by EDR, and dated 02/04/2020 has revealed that there are 7 VA AST sites within approximately 0.375 miles of the target property.

Equal/Higher Elevation	Address	Direction / Distance	Map ID	Page
RENAISSANCE ARLINGTO Facility ID: 3042974 CEDS Facility ID: 200000880924	2800 S POTOMAC AVE	W 1/8 - 1/4 (0.197 mi.)	E20	114
WMATA - FOUR MILE RU Facility ID: 3011334 CEDS Facility ID: 200000080423	***3501 S GLEBE RD***	***WSW 1/4 - 1/2 (0.263 mi.)***	***I35***	***191***
HYATT REGENCY CRYSTA Facility ID: 3009552 CEDS Facility ID: 200000077456	2799 JEFFERSON DAVIS	W 1/4 - 1/2 (0.263 mi.)	E36	223
CRYSTAL CITY SHOP Facility ID: 3033698 CEDS Facility ID: 200000079084	305 S 10TH ST	NW 1/4 - 1/2 (0.282 mi.)	J48	255
GATEWAY TWO Facility ID: 3034134 CEDS Facility ID: 200000079085	1225 S CLARK ST	NW 1/4 - 1/2 (0.321 mi.)	J62	308
GATEWAY THREE Facility ID: 3036082 CEDS Facility ID: 200000079086	1215 S CLARK ST	NW 1/4 - 1/2 (0.341 mi.)	J71	325
CRYSTAL SQUARE 5 Facility ID: 3022006 CEDS Facility ID: 200000079074	***251 18TH ST S***	***WNW 1/4 - 1/2 (0.364 mi.)***	***P77***	***338***

State and tribal institutional control / engineering control registries

VA ENG CONTROLS: A listing of sites with Engineering Controls in place. Engineering controls include various forms of caps, building foundations, liners, and treatment methods to create pathway elimination for regulated substances to enter environmental media or effect human health.

A review of the VA ENG CONTROLS list, as provided by EDR, and dated 01/07/2020 has revealed that there are 3 VA ENG CONTROLS sites within approximately 0.625 miles of the target property.

Equal/Higher Elevation	Address	Direction / Distance	Map ID	Page
R.F.P.& DAVIS INDUST Facility ID: VRP00089 Facility ID: VRP00560	***311 SOUTH 6TH ST.***	***NW 1/4 - 1/2 (0.368 mi.)***	***N81***	***343***
JACKSON CROSSING	***120 E REED AVE***	***SW 1/4 - 1/2 (0.392 mi.)***	***Q86***	***355***

Facility ID: VRP00642				
POTOMAC YARD LANDBAY	***3000 POTOMAC AVE***	***SW 1/2 - 1 (0.559 mi.)***	***126***	***950***
Facility ID: VRP00682				

Sites included in the Voluntary Remediation Program that have Deed Restrictions.

A review of the VA INST CONTROL list, as provided by EDR, and dated 01/07/2020 has revealed that there are 6 VA INST CONTROL sites within approximately 0.625 miles of the target property.

Equal/Higher Elevation	Address	Direction / Distance	Map ID	Page
NORTH TRACT LOFTS	***305 10TH ST S***	***NW 1/4 - 1/2 (0.282 mi.)***	***J47***	***251***
Facility ID: VRP00480				
R.F.P.& DAVIS INDUST	***311 SOUTH 6TH ST.***	***NW 1/4 - 1/2 (0.368 mi.)***	***N81***	***343***
Facility ID: VRP00089				
Facility ID: VRP00560				
JACKSON CROSSING	***120 E REED AVE***	***SW 1/4 - 1/2 (0.392 mi.)***	***Q86***	***355***
Facility ID: VRP00642				
MONUMENT VIEW	***901 SOUTH CLARK STRE***	***NW 1/4 - 1/2 (0.397 mi.)***	***87***	***359***
Facility ID: VRP00580				
HELMS CONCRETE SITE	***3800 JEFFERSON DAVIS***	***WSW 1/4 - 1/2 (0.413 mi.)***	***R89***	***364***
Facility ID: VRP00196				
POTOMAC YARD LANDBAY	***3000 POTOMAC AVE***	***SW 1/2 - 1 (0.559 mi.)***	***126***	***950***
Facility ID: VRP00682				

State and tribal voluntary cleanup sites

VA VCP: The Voluntary Remediation Program encourages owners of selected contaminated sites to take the initiative to conduct voluntary cleanups that meet state environmental standards. These sites are generally either open dumps or unpermitted solid waste disposal facilities. VRP sites can not be listed on the NPL, nor can they involve disposed RCRA hazardous wastes. The source of this data is the Department of Environmental Quality.

A review of the VA VCP list, as provided by EDR, and dated 01/07/2020 has revealed that there are 10 VA VCP sites within approximately 0.625 miles of the target property.

Equal/Higher Elevation	Address	Direction / Distance	Map ID	Page
NATIONAL GATEWAY LAN	***3400 POTOMAC AVE***	***WSW 0 - 1/8 (0.112 mi.)***	***B14***	***96***
Facility ID: VRP00701				
NORTH TRACT LOFTS	***305 10TH ST S***	***NW 1/4 - 1/2 (0.282 mi.)***	***J47***	***251***
Facility ID: VRP00480				
R.F.P.& DAVIS INDUST	***311 SOUTH 6TH ST.***	***NW 1/4 - 1/2 (0.368 mi.)***	***N81***	***343***
Facility ID: VRP00089				
Facility ID: VRP00560				
JACKSON CROSSING	***120 E REED AVE***	***SW 1/4 - 1/2 (0.392 mi.)***	***Q86***	***355***
Facility ID: VRP00642				
MONUMENT VIEW	***901 SOUTH CLARK STRE***	***NW 1/4 - 1/2 (0.397 mi.)***	***87***	***359***

Facility ID: VRP00580				
ALEXANDRIA TOYOTA Facility ID: VRP00197	3800 JEFFERSON DAVIS	WSW 1/4 - 1/2 (0.413 mi.)	R88	362
HELMS CONCRETE SITE Facility ID: VRP00196	***3800 JEFFERSON DAVIS***	***WSW 1/4 - 1/2 (0.413 mi.)***	***R89***	***364***
SEI-ARLINGTON ACQUIS Facility ID: VRP00152	399 OLD JEFFERSON DA	NW 1/4 - 1/2 (0.452 mi.)	V104	896
WASHINGTON NATIONAL Facility ID: VRP00052		***WNW 1/2 - 1 (0.531 mi.)***	***AB118***	***920***
POTOMAC YARD LANDBAY Facility ID: VRP00682	***3000 POTOMAC AVE***	***SW 1/2 - 1 (0.559 mi.)***	***126***	***950***

ADDITIONAL ENVIRONMENTAL RECORDS

Records of Emergency Release Reports

VA SPILLS: The Department of Environmental Quality's POLLUTION RESPONSE PROGRAM, known as PREP, provides for responses to air, water, and waste pollution incidents in order to protect human health and the environment. PREP staff often work to assist local emergency responders, other state agencies, federal agencies, and responsible parties, as may be needed, to manage pollution incidents. Oil spills, fish kills, and hazardous materials spills are examples of incidents that may involve the DEQ's PREP Program.

A review of the VA SPILLS list, as provided by EDR, has revealed that there are 9 VA SPILLS sites within approximately 0.125 miles of the target property.

Equal/Higher Elevation	Address	Direction / Distance	Map ID	Page
REAGAN WASHINGTON NA Database: SPILLS, Date of Government Version: 02/25/2020 Database: SPILLS NO, Date of Government Version: 09/23/2009 Facility Status: Closed IR Number: 2000-N-0473 Incident Response IR #: 2000-N-0473 Date Closed: 1/31/2000	OGDEN FUELING AREA	SW 0 - 1/8 (0.020 mi.)	A2	10
REAGAN NAT;L AIRPORT Database: SPILLS, Date of Government Version: 02/25/2020 Database: SPILLS NO, Date of Government Version: 09/23/2009 Facility Status: Closed IR Number: 2001-N-0708 Incident Response IR #: 2001-N-0708 Date Closed: 4/4/2001	TRUCK 20 ON AVIATION	SW 0 - 1/8 (0.020 mi.)	A3	18
RONALD REAGAN AIRPOR Database: SPILLS, Date of Government Version: 02/25/2020 Database: SPILLS NO, Date of Government Version: 09/23/2009 Facility Status: Closed IR Number: 2001-N-0556 Incident Response IR #: 2001-N-0556 Date Closed: 2/28/2001	CRYSTAL CITY	SW 0 - 1/8 (0.020 mi.)	A4	26
REAGAN NATIONAL AIRP Database: SPILLS, Date of Government Version: 02/25/2020 Database: SPILLS NO, Date of Government Version: 09/23/2009	REAGAN NATIONAL AIRP	SW 0 - 1/8 (0.020 mi.)	A6	34

Facility Status: Closed
IR Number: 2001-N-0849
Incident Response IR #: 2001-N-0849
Date Closed: 6/19/2006

REGAN NATIONAL AIRPO	REGAN NATIONAL AIRPO	SW 0 - 1/8 (0.020 mi.)	A7	42

Database: SPILLS, Date of Government Version: 02/25/2020
Database: SPILLS NO, Date of Government Version: 09/23/2009
Facility Status: Closed
IR Number: 2003-N-0306
Incident Response IR #: 2003-N-0306
Date Closed: 11/14/2002

RONALD REGAN AIRPORT	REMOTE RAMP AT AIRPO	SW 0 - 1/8 (0.020 mi.)	A8	50

Database: SPILLS, Date of Government Version: 02/25/2020
Database: SPILLS NO, Date of Government Version: 09/23/2009
Facility Status: Closed
IR Number: 2000-N-0076
Incident Response IR #: 2000-N-0076
Date Closed: 8/12/1999

REAGAN NATIONAL AIRP	GATE 39, TERMINAL C	SW 0 - 1/8 (0.020 mi.)	A10	80

Database: SPILLS, Date of Government Version: 02/25/2020
Database: SPILLS NO, Date of Government Version: 09/23/2009
Facility Status: Closed
IR Number: 2004-N-0545
Incident Response IR #: 2004-N-0545
Date Closed: 12/30/2003

MWAA - RONALD REGAN	NATIONAL AIRPORT	SW 0 - 1/8 (0.020 mi.)	A11	87

Database: SPILLS, Date of Government Version: 02/25/2020
Database: SPILLS NO, Date of Government Version: 09/23/2009
Facility Status: Closed
IR Number: 2003-N-1038
Incident Response IR #: 2003-N-1038
Date Closed: 6/30/2003

Not reported	901 AIR CARGO RD (BA	SW 0 - 1/8 (0.124 mi.)	17	101

Database: SPILLS, Date of Government Version: 02/25/2020
Facility Status: Closed

Other Ascertainable Records

RCRA NonGen / NLR: RCRAInfo is EPA's comprehensive information system, providing access to data supporting the Resource Conservation and Recovery Act (RCRA) of 1976 and the Hazardous and Solid Waste Amendments (HSWA) of 1984. The database includes selective information on sites which generate, transport, store, treat and/or dispose of hazardous waste as defined by the Resource Conservation and Recovery Act (RCRA). Non-Generators do not presently generate hazardous waste.

A review of the RCRA NonGen / NLR list, as provided by EDR, and dated 03/23/2020 has revealed that there are 4 RCRA NonGen / NLR sites within approximately 0.375 miles of the target property.

Equal/Higher Elevation	Address	Direction / Distance	Map ID	Page
JORSS, A F WORKS INC	***300 S 10TH ST***	***NW 1/4 - 1/2 (0.263 mi.)***	***J39***	***238***
EPA ID:: VAD003239266				
ALUMINUM FINISHING C	300 S 10TH ST	NW 1/4 - 1/2 (0.263 mi.)	J41	242

EPA ID:: VAD000463919				
ALEXANDRIA TOYOTA SI	***3800 JEFFERSON DAVIS***	***SW 1/4 - 1/2 (0.294 mi.)***	***M53***	***265***
EPA ID:: VAR000008888				
CRYSTAL SQUARES	251 18TH STREET SOUT	WNW 1/4 - 1/2 (0.364 mi.)	P76	337
EPA ID:: VAP409201912				

FUDS: The Listing includes locations of Formerly Used Defense Sites Properties where the US Army Corps Of Engineers is actively working or will take necessary cleanup actions.

A review of the FUDS list, as provided by EDR, and dated 01/28/2020 has revealed that there are 4 FUDS sites within approximately 1.125 miles of the target property.

Equal/Higher Elevation	Address	Direction / Distance	Map ID	Page
WASHINGTON NAT-L ARP		WNW 1/8 - 1/4 (0.250 mi.)	H29	155
BOLLING AIRFIELD		ESE 1/2 - 1 (0.839 mi.)	139	964
PENTAGON BUIL SITE		NW 1/2 - 1 (0.937 mi.)	140	965
HAINS POINT		N 1 - 2 (1.096 mi.)	141	965

DOD: Consists of federally owned or administered lands, administered by the Department of Defense, that have any area equal to or greater than 640 acres of the United States, Puerto Rico, and the U.S. Virgin Islands.

A review of the DOD list, as provided by EDR, and dated 12/31/2005 has revealed that there are 4 DOD sites within approximately 1.125 miles of the target property.

Equal/Higher Elevation	Address	Direction / Distance	Map ID	Page
NAVAL RESEARCH LABOR		SSE 1 - 2 (1.070 mi.)	0	8
BOLLING AIR FORCE BA		E 1/4 - 1/2 (0.491 mi.)	0	8
NAVAL STATION ANACOS		E 1/2 - 1 (0.524 mi.)	0	8
PENTAGON		NW 1/2 - 1 (0.739 mi.)	0	9

ICIS: The Integrated Compliance Information System (ICIS) supports the information needs of the national enforcement and compliance program as well as the unique needs of the National Pollutant Discharge Elimination System (NPDES) program.

A review of the ICIS list, as provided by EDR, and dated 11/18/2016 has revealed that there is 1 ICIS site within approximately 0.125 miles of the target property.

Equal/Higher Elevation	Address	Direction / Distance	Map ID	Page
RONALD REAGAN WASHIN	***AVIATION CIRCLE***	***NW 0 - 1/8 (0.112 mi.)***	***C16***	***100***
FRS ID:: 110069231637				

EXECUTIVE SUMMARY

FINDS: The Facility Index System contains both facility information and "pointers" to other sources of information that contain more detail. These include: RCRIS; Permit Compliance System (PCS); Aerometric Information Retrieval System (AIRS); FATES (FIFRA [Federal Insecticide Fungicide Rodenticide Act] and TSCA Enforcement System, FTTS [FIFRA/TSCA Tracking System]; CERCLIS; DOCKET (Enforcement Docket used to manage and track information on civil judicial enforcement cases for all environmental statutes); Federal Underground Injection Control (FURS); Federal Reporting Data System (FRDS); Surface Impoundments (SIA); TSCA Chemicals in Commerce Information System (CICS); PADS; RCRA-J (medical waste transporters/disposers); TRIS; and TSCA. The source of this database is the U.S. EPA/NTIS.

A review of the FINDS list, as provided by EDR, and dated 02/03/2020 has revealed that there are 4 FINDS sites within approximately 0.125 miles of the target property.

Equal/Higher Elevation	Address	Direction / Distance	Map ID	Page
JET BLUE RONALD REAG Registry ID:: 110069334143	***1 AVIATION CIRCLE***	***SW 0 - 1/8 (0.028 mi.)***	***A12***	***95***
AEROLINK TRANSPORTAT Registry ID:: 110007302187	***51 POST OFFICE RD***	***SW 0 - 1/8 (0.055 mi.)***	***A13***	***96***
POTOMAC YARD LAND BA Registry ID:: 110070544556	***3400 POTOMAC AVE***	***WSW 0 - 1/8 (0.112 mi.)***	***B15***	***99***
RONALD REAGAN WASHIN Registry ID:: 110069231637	***AVIATION CIRCLE***	***NW 0 - 1/8 (0.112 mi.)***	***C16***	***100***

ECHO: ECHO provides integrated compliance and enforcement information for about 800,000 regulated facilities nationwide.

A review of the ECHO list, as provided by EDR, and dated 01/05/2020 has revealed that there are 4 ECHO sites within approximately 0.125 miles of the target property.

Equal/Higher Elevation	Address	Direction / Distance	Map ID	Page
JET BLUE RONALD REAG Registry ID: 110069334143	***1 AVIATION CIRCLE***	***SW 0 - 1/8 (0.028 mi.)***	***A12***	***95***
AEROLINK TRANSPORTAT Registry ID: 110007302187	***51 POST OFFICE RD***	***SW 0 - 1/8 (0.055 mi.)***	***A13***	***96***
POTOMAC YARD LAND BA Registry ID: 110070544556	***3400 POTOMAC AVE***	***WSW 0 - 1/8 (0.112 mi.)***	***B15***	***99***
RONALD REAGAN WASHIN Registry ID: 110069231637	***AVIATION CIRCLE***	***NW 0 - 1/8 (0.112 mi.)***	***C16***	***100***

VA DRYCLEANERS: A listing of registered drycleaners.

A review of the VA DRYCLEANERS list, as provided by EDR, and dated 10/21/2019 has revealed that there is 1 VA DRYCLEANERS site within approximately 0.375 miles of the target property.

Equal/Higher Elevation	Address	Direction / Distance	Map ID	Page
V CLEANERS Registration Number: 72252 Oper Status: Permanently Shutdown	***2711 JEFFERSON DAVIS***	***W 1/4 - 1/2 (0.296 mi.)***	***E54***	***281***

EXECUTIVE SUMMARY

NJ MANIFEST: Hazardous waste manifest information.

A review of the NJ MANIFEST list, as provided by EDR, and dated 12/31/2018 has revealed that there is 1 NJ MANIFEST site within approximately 0.25 miles of the target property.

Equal/Higher Elevation	Address	Direction / Distance	Map ID	Page
HEISHMAN BMW INC EPA Id: VAD981740541	***3154 JEFFERSON DAVIS***	***WSW 1/8 - 1/4 (0.237 mi.)***	***F25***	***130***

PA MANIFEST: Hazardous waste manifest information.

A review of the PA MANIFEST list, as provided by EDR, and dated 06/30/2018 has revealed that there are 2 PA MANIFEST sites within approximately 0.25 miles of the target property.

Equal/Higher Elevation	Address	Direction / Distance	Map ID	Page
JET BLUE AIRWAYS - R Generator EPA Id: VAR000524926	1 AVIATION CIRCLE	NW 1/8 - 1/4 (0.205 mi.)	C21	116
PORSCHE ARLINGTON Generator EPA Id: VAD062022942	3100 JEFFERSON DAVIS	WSW 1/8 - 1/4 (0.245 mi.)	F26	152

EXECUTIVE SUMMARY

Due to poor or inadequate address information, the following sites were not mapped. Count: 15 records.

Site Name	Database(s)
CUSTIS & BROWN BARGE SPILL	SEMS-ARCHIVE
POTOMAC YARD LANDBAY G, PARCEL H	VA ENG CONTROLS, VA INST CONTROL, VA VCP
ARLINGTON INDUSTRIAL PROPERTY - NO	VA ENG CONTROLS, VA INST CONTROL, VA VCP
OLD ATF BUILDING	VA LUST
OAKVILLE INDUSTRIAL PARK (PREP)	VA LUST
COLONIES OF ARLINGTON	VA LUST
PENTAGON BUILDING	VA LUST
MWAA - REAGAN AIRPORT - NATIONAL C	VA LTANKS
MWAA - NATIONAL CAR RENTAL	VA LTANKS
RFP YARD	VA LTANKS
ARLINGTON NATIONAL CEMETARY PUMP H	VA LTANKS
HERTZ RENT A CAR	VA LTANKS
PROGRAM PERMIT - MWAA REAGAN AIRPO	FINDS
LONG BRIDGE PARK - AQUATICS CENTER	VA VCP
PROGRAM PERMIT - MWAA REAGAN AIRPO	ECHO

OVERVIEW MAP - 6092062.2S

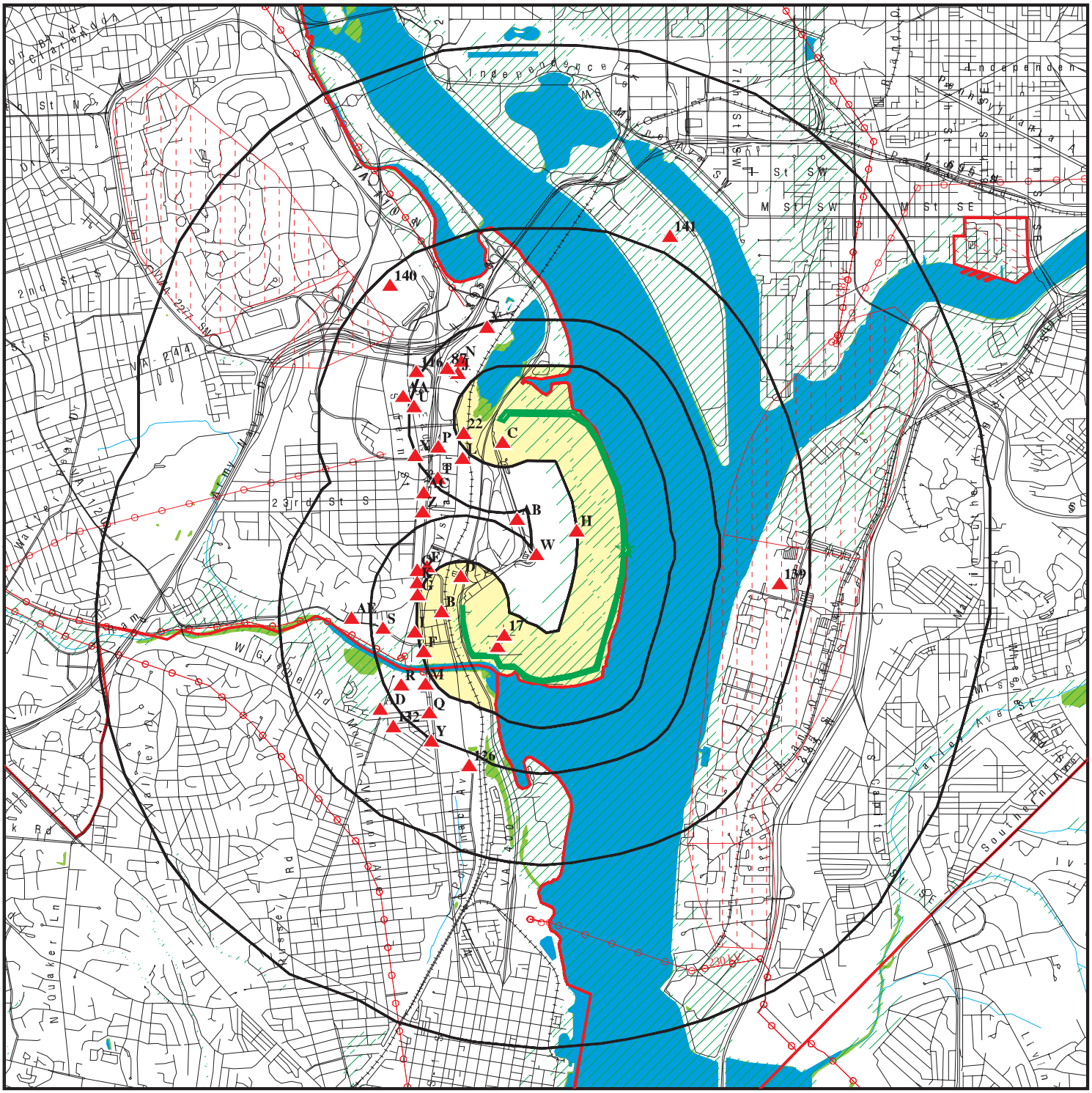

0 3/4 1 1/2 3 Miles

- Target Property
- Sites at elevations higher than or equal to the target property
- Sites at elevations lower than the target property
- Manufactured Gas Plants
- National Priority List Sites
- Dept. Defense Sites
- Indian Reservations BIA
- County Boundary
- Power transmission lines
- Special Flood Hazard Area (1%)
- 0.2% Annual Chance Flood Hazard
- National Wetland Inventory

This report includes Interactive Map Layers to display and/or hide map information. The legend includes only those icons for the default map view.

SITE NAME: Reagan National Airport Levee Road Elevation ADDRESS: Reagan National Airport Levee Road Elevation Arlington VA 22202 LAT/LONG: 38.850076 / 77.032313	CLIENT: U.S. Army Corps of Engineers CONTACT: CJ Ditsious INQUIRY #: 6092062.2s DATE: June 15, 2020 1:08 pm

Copyright © 2020 EDR, Inc. © 2015 TomTom Rel. 2015.

DETAIL MAP - 6092062.2S

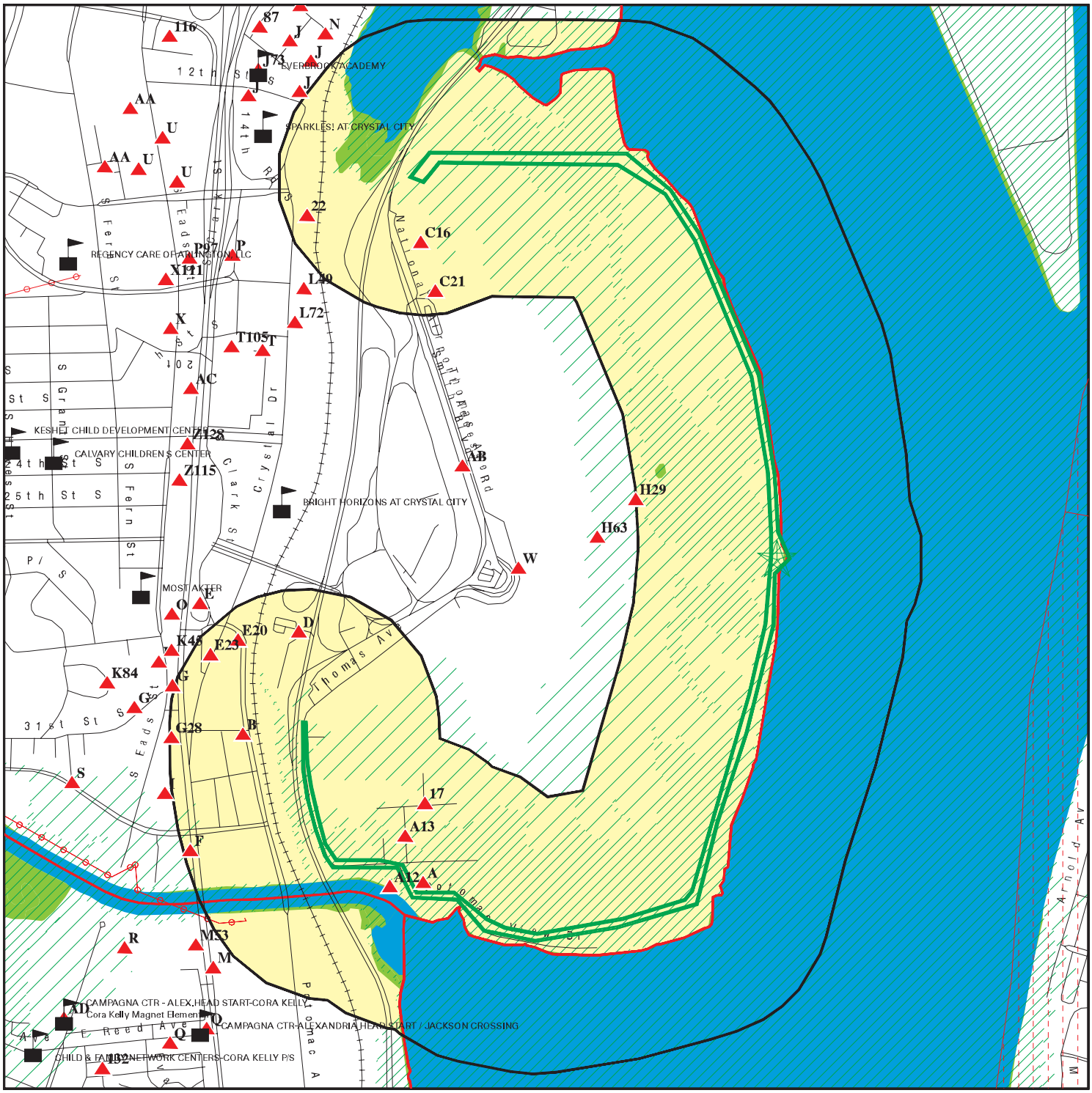

Target Property

Sites at elevations higher than or equal to the target property

Sites at elevations lower than the target property

Manufactured Gas Plants

Sensitive Receptors

National Priority List Sites

Dept. Defense Sites

0 1/4 1/2 1 Miles

Indian Reservations BIA

County Boundary

Power transmission lines

Special Flood Hazard Area (1%)

0.2% Annual Chance Flood Hazard

National Wetland Inventory

This report includes Interactive Map Layers to display and/or hide map information. The legend includes only those icons for the default map view.

SITE NAME: Reagan National Airport Levee Road Elevation	CLIENT: U.S. Army Corps of Engineers
ADDRESS: Reagan National Airport Levee Road Elevation Arlington VA 22202	CONTACT: CJ Ditsious INQUIRY #: 6092062.2s
LAT/LONG: 38.850076 / 77.032313	DATE: June 15, 2020 1:10 pm

Copyright © 2020 EDR, Inc. © 2015 TomTom Rel. 2015.

MAP FINDINGS SUMMARY

Database	Search Distance (Miles)	Target Property	< 1/8	1/8 - 1/4	1/4 - 1/2	1/2 - 1	> 1	Total Plotted
STANDARD ENVIRONMENTAL RECORDS								
Federal NPL site list								
NPL	1.125		0	0	0	0	0	0
Proposed NPL	1.125		0	0	0	0	0	0
NPL LIENS	1.125		0	0	0	0	0	0
Federal Delisted NPL site list								
Delisted NPL	1.125		0	0	0	0	0	0
Federal CERCLIS list								
FEDERAL FACILITY	0.625		0	0	0	0	NR	0
SEMS	0.625		0	0	1	0	NR	1
Federal CERCLIS NFRAP site list								
SEMS-ARCHIVE	0.625		0	0	1	1	NR	2
Federal RCRA CORRACTS facilities list								
CORRACTS	1.125		0	0	0	0	0	0
Federal RCRA non-CORRACTS TSD facilities list								
RCRA-TSDF	0.625		0	0	0	0	NR	0
Federal RCRA generators list								
RCRA-LQG	0.375		0	0	0	NR	NR	0
RCRA-SQG	0.375		0	0	4	NR	NR	4
RCRA-VSQG	0.375		0	2	6	NR	NR	8
Federal institutional controls / engineering controls registries								
LUCIS	0.625		0	0	0	0	NR	0
US ENG CONTROLS	0.625		0	0	0	0	NR	0
US INST CONTROLS	0.625		0	0	0	0	NR	0
Federal ERNS list								
ERNS	0.125		0	NR	NR	NR	NR	0
State- and tribal - equivalent CERCLIS								
VA SHWS	N/A		N/A	N/A	N/A	N/A	N/A	N/A
DC SHWS	1.125		0	0	0	0	0	0
State and tribal landfill and/or solid waste disposal site lists								
VA SWF/LF	0.625		0	0	2	0	NR	2
DC SWF/LF	0.625		0	0	0	0	NR	0
State and tribal leaking storage tank lists								
VA LUST	0.625		1	1	21	12	NR	35
DC LUST	0.625		0	0	0	0	NR	0

MAP FINDINGS SUMMARY

Database	Search Distance (Miles)	Target Property	< 1/8	1/8 - 1/4	1/4 - 1/2	1/2 - 1	> 1	Total Plotted
INDIAN LUST	0.625		0	0	0	0	NR	0
VA LTANKS	0.625		2	3	27	18	NR	50
State and tribal registered storage tank lists								
FEMA UST	0.375		0	0	0	NR	NR	0
VA UST	0.375		1	4	15	NR	NR	20
DC UST	0.375		0	0	0	NR	NR	0
VA AST	0.375		0	1	6	NR	NR	7
DC AST	0.375		0	0	0	NR	NR	0
INDIAN UST	0.375		0	0	0	NR	NR	0
State and tribal institutional control / engineering control registries								
VA ENG CONTROLS	0.625		0	0	2	1	NR	3
VA INST CONTROL	0.625		0	0	5	1	NR	6
State and tribal voluntary cleanup sites								
VA VCP	0.625		1	0	7	2	NR	10
DC VCP	0.625		0	0	0	0	NR	0
INDIAN VCP	0.625		0	0	0	0	NR	0
State and tribal Brownfields sites								
VA BROWNFIELDS	0.625		0	0	0	0	NR	0
DC BROWNFIELDS	0.625		0	0	0	0	NR	0
ADDITIONAL ENVIRONMENTAL RECORDS								
Local Brownfield lists								
US BROWNFIELDS	0.625		0	0	0	0	NR	0
Local Lists of Landfill / Solid Waste Disposal Sites								
INDIAN ODI	0.625		0	0	0	0	NR	0
DEBRIS REGION 9	0.625		0	0	0	0	NR	0
ODI	0.625		0	0	0	0	NR	0
IHS OPEN DUMPS	0.625		0	0	0	0	NR	0
Local Lists of Hazardous waste / Contaminated Sites								
US HIST CDL	0.125		0	NR	NR	NR	NR	0
US CDL	0.125		0	NR	NR	NR	NR	0
Local Land Records								
LIENS 2	0.125		0	NR	NR	NR	NR	0
Records of Emergency Release Reports								
HMIRS	0.125		0	NR	NR	NR	NR	0
VA SPILLS	0.125		9	NR	NR	NR	NR	9
VA SPILLS 90	0.125		0	NR	NR	NR	NR	0
Other Ascertainable Records								
RCRA NonGen / NLR	0.375		0	0	4	NR	NR	4

MAP FINDINGS SUMMARY

Database	Search Distance (Miles)	Target Property	< 1/8	1/8 - 1/4	1/4 - 1/2	1/2 - 1	> 1	Total Plotted
FUDS	1.125		0	1	0	2	1	4
DOD	1.125		0	0	1	2	1	4
SCRD DRYCLEANERS	0.625		0	0	0	0	NR	0
US FIN ASSUR	0.125		0	NR	NR	NR	NR	0
EPA WATCH LIST	0.125		0	NR	NR	NR	NR	0
2020 COR ACTION	0.375		0	0	0	NR	NR	0
TSCA	0.125		0	NR	NR	NR	NR	0
TRIS	0.125		0	NR	NR	NR	NR	0
SSTS	0.125		0	NR	NR	NR	NR	0
ROD	1.125		0	0	0	0	0	0
RMP	0.125		0	NR	NR	NR	NR	0
RAATS	0.125		0	NR	NR	NR	NR	0
PRP	0.125		0	NR	NR	NR	NR	0
PADS	0.125		0	NR	NR	NR	NR	0
ICIS	0.125		1	NR	NR	NR	NR	1
FTTS	0.125		0	NR	NR	NR	NR	0
MLTS	0.125		0	NR	NR	NR	NR	0
COAL ASH DOE	0.125		0	NR	NR	NR	NR	0
COAL ASH EPA	0.625		0	0	0	0	NR	0
PCB TRANSFORMER	0.125		0	NR	NR	NR	NR	0
RADINFO	0.125		0	NR	NR	NR	NR	0
HIST FTTS	0.125		0	NR	NR	NR	NR	0
DOT OPS	0.125		0	NR	NR	NR	NR	0
CONSENT	1.125		0	0	0	0	0	0
INDIAN RESERV	1.125		0	0	0	0	0	0
FUSRAP	1.125		0	0	0	0	0	0
UMTRA	0.625		0	0	0	0	NR	0
LEAD SMELTERS	0.125		0	NR	NR	NR	NR	0
US AIRS	0.125		0	NR	NR	NR	NR	0
US MINES	0.375		0	0	0	NR	NR	0
ABANDONED MINES	0.375		0	0	0	NR	NR	0
FINDS	0.125		4	NR	NR	NR	NR	4
DOCKET HWC	0.125		0	NR	NR	NR	NR	0
UXO	1.125		0	0	0	0	0	0
ECHO	0.125		4	NR	NR	NR	NR	4
FUELS PROGRAM	0.375		0	0	0	NR	NR	0
VA AIRS	0.125		0	NR	NR	NR	NR	0
VA NPDES	0.125		0	NR	NR	NR	NR	0
VA COAL ASH	0.625		0	0	0	0	NR	0
VA DRYCLEANERS	0.375		0	0	1	NR	NR	1
VA ENF	0.125		0	NR	NR	NR	NR	0
VA Financial Assurance	0.125		0	NR	NR	NR	NR	0
NY MANIFEST	0.250		0	0	NR	NR	NR	0
NJ MANIFEST	0.250		0	1	NR	NR	NR	1
PA MANIFEST	0.250		0	2	NR	NR	NR	2
VA TIER 2	0.125		0	NR	NR	NR	NR	0
VA UIC	0.125		0	NR	NR	NR	NR	0
MINES MRDS	0.125		0	NR	NR	NR	NR	0
EDR HIGH RISK HISTORICAL RECORDS								
EDR Exclusive Records								
EDR MGP	1.125		0	0	0	0	0	0

MAP FINDINGS SUMMARY

Database	Search Distance (Miles)	Target Property	< 1/8	1/8 - 1/4	1/4 - 1/2	1/2 - 1	> 1	Total Plotted
EDR Hist Auto	0.250		0	0	NR	NR	NR	0
EDR Hist Cleaner	0.250		0	0	NR	NR	NR	0
EDR RECOVERED GOVERNMENT ARCHIVES								
Exclusive Recovered Govt. Archives								
VA RGA LF	0.125		0	NR	NR	NR	NR	0
DC RGA LF	0.125		0	NR	NR	NR	NR	0
VA RGA LUST	0.125		0	NR	NR	NR	NR	0
DC RGA LUST	0.125		0	NR	NR	NR	NR	0
- Totals --		0	23	15	103	39	2	182

NOTES:

TP = Target Property

NR = Not Requested at this Search Distance

Sites may be listed in more than one database

DOD Region SSE > 1 5648 ft.

NAVAL RESEARCH LABORATORY WASHINGTON — **DOD** — **CUSA134035** **N/A**

NAVAL RESEARCH LABORATORY (County), DC

DOD:

Feature 1:	Navy DOD
Feature 2:	Not reported
Feature 3:	Not reported
URL:	Not reported
Name 1:	Naval Research Laboratory Washington
Name 2:	Not reported
Name 3:	Not reported
State:	DC
DOD Site:	Yes
Tile name:	DCWASHINGTON

DOD Region East 1/4-1/2 2593 ft.

BOLLING AIR FORCE BASE — **DOD** — **CUSA133990** **N/A**

BOLLING AIR FORCE BASE (County), DC

DOD:

Feature 1:	Air Force DOD
Feature 2:	Not reported
Feature 3:	Not reported
URL:	Not reported
Name 1:	Bolling Air Force Base
Name 2:	Not reported
Name 3:	Not reported
State:	DC
DOD Site:	Yes
Tile name:	DCWASHINGTON

DOD Region East 1/2-1 2767 ft.

NAVAL STATION ANACOSTIA — **DOD** — **CUSA133908** **N/A**

NAVAL STATION ANACOSTIA (County), DC

DOD:

Feature 1:	Navy DOD
Feature 2:	Not reported
Feature 3:	Not reported
URL:	Not reported
Name 1:	Naval Station Anacostia
Name 2:	Not reported
Name 3:	Not reported
State:	DC
DOD Site:	Yes
Tile name:	DCWASHINGTON

DOD **PENTAGON** **DOD** **CUSA133902**
Region **N/A**
NW **PENTAGON (County), VA**
1/2-1
3901 ft.

DOD:

Feature 1:	Department of Defense DOD
Feature 2:	Not reported
Feature 3:	Not reported
URL:	Not reported
Name 1:	Pentagon
Name 2:	Not reported
Name 3:	Not reported
State:	VA
DOD Site:	Yes
Tile name:	VAARLINGTON

A1 **FAA - REAGAN NATIONAL AIRPORT OLD TERMINAL** **VA LTANKS** **S105684243**
SW **RONALD REAGAN WASHINGTON NATIONAL AIRPORT** **N/A**
< 1/8 **ARLINGTON, VA 22202**
0.020 mi.
105 ft. **Site 1 of 13 in cluster A**

Relative:
Higher

Actual:
9 ft.

LTANKS:

Name:	FAA - REAGAN NATIONAL AIRPORT OLD TERMINAL
Address:	RONALD REAGAN WASHINGTON NATIONAL AIRPORT
City,State,Zip:	ARLINGTON, VA 22202
City,State,Zip:	ARLINGTON, VA 22202
Region:	NRO
CEDS Facility Id:	200000096559
Case Status:	**Closed**
Pollution Complaint #:	20013253
Reported:	07/25/1997
Case Closed Date:	05/01/2001
Program:	RP Lead
Federally Regulated UST (Y/N):	N
Regulated Petroleum UST (1):	N
Excluded UST (1):	N
Deferred UST (1):	N
Partially Deferred UST (1):	N
Exempt 1 UST (2):	N
Exempt 2 Heating Oil UST (2):	Y
Small Heating Oil AST (2):	N
Regulated AST (3):	N
Unregulated AST (3):	N
Other Y/N:	N
Unknown Y/N:	N
Other Description:	Not reported
Heating Oil Category:	Category 2

A2 SW < 1/8 0.020 mi. 105 ft. | **REAGAN WASHINGTON NATIONAL AIRPORT OGDEN FUELING AREA ARLINGTON, VA** | **VA SPILLS** | **S106239957 N/A**

Site 2 of 13 in cluster A

Relative: Higher

Actual: 9 ft.

SPILLS:

Name:	Not reported
Address:	OGDEN FUELING AREA
City,State,Zip:	ARLINGTON, VA
City,State,Zip:	ARLINGTON, VA
Fips City/County:	013/Arlington County
Status:	Closed
Reference Id:	254104
IR Number:	2000-N-0473
Associated IR:	Not reported
Incident Date:	01/30/2000
Call Received Date:	01/31/2000
Closure Comments:	See Site Comments for details
Threat To:	Not reported
Terrorism (Y/N):	NO
Characterize Incident:	Not reported
Incident Type:	Petroleum(Petroleum)
Incident Subtype:	Petroleum
Materials:	Oil (Fuel-Aviation)
Effect To Receptor:	Not reported
Water Body:	Not reported
Low Quantity To Water:	Not reported
High Quantity To Water:	Not reported
Quantity Units:	Not reported
Other Receptors:	Pavement, Oil Water Separator
RP Company:	Not reported
RP Name:	Not reported
Property Owner:	RobertKoralis
Property Company:	Aircraft Services International Group
Duration Of Event (Hrs):	Not reported
Impacts:	Not reported
Other Impacts:	Not reported
Steps Taken:	Not reported
Steps Taken Description:	Not reported
System Components:	Not reported
Other System Components:	Not reported
Cause Of Event:	Not reported
Corrective Action Taken:	Not reported
Weather Status:	No
Precipitation (Wet):	Not reported
Discharge Type:	Not reported
Discharge Volume:	Not reported
Unknown Discharge (Y/N):	NO
Site Name:	REAGAN WASHINGTON NATIONAL AIRPORT
Closure Date:	01/31/2000
Orig. Call Incident Description:	sump pipe on tanker truck cracked, susp due to cold. Spill contained & cleaned up
Original Call Material Description:	jet a (Qty=100)
Original Call Location Description:	Reagan Washington National Airport-Ogden Fueling area-Arlington-VA--Arlington County
Incident Ongoing at time of Call:	No
Agencies Notified (Y/N):	NO
Other Agencies:	Not reported

REAGAN WASHINGTON NATIONAL AIRPORT (Continued) **S106239957**

Permitted (Y/N):	No
Call Reported By Company Name:	Roabert Karalis
Call Property Owner Company Name:	Aircraft Services International Group
Call Property Owner Name:	Robert Koralis
Site Summary:	Not reported
Name:	Not reported
Address:	OGDEN FUELING AREA
City,State,Zip:	ARLINGTON, VA
City,State,Zip:	ARLINGTON, VA
Fips City/County:	013/Arlington County
Status:	Closed
Reference Id:	254104
IR Number:	2000-N-0473
Associated IR:	Not reported
Incident Date:	01/30/2000
Call Received Date:	01/31/2000
Closure Comments:	See Site Comments for details
Threat To:	Not reported
Terrorism (Y/N):	NO
Characterize Incident:	Not reported
Incident Type:	Petroleum(Petroleum)
Incident Subtype:	Petroleum
Materials:	Oil (Fuel-Aviation)
Effect To Receptor:	Not reported
Water Body:	Not reported
Low Quantity To Water:	Not reported
High Quantity To Water:	Not reported
Quantity Units:	Not reported
Other Receptors:	Pavement, Oil Water Separator
RP Company:	Not reported
RP Name:	Not reported
Property Owner:	RobertKoralis
Property Company:	Aircraft Services International Group
Duration Of Event (Hrs):	Not reported
Impacts:	Not reported
Other Impacts:	Not reported
Steps Taken:	Not reported
Steps Taken Description:	Not reported
System Components:	Not reported
Other System Components:	Not reported
Cause Of Event:	Not reported
Corrective Action Taken:	Not reported
Weather Status:	No
Precipitation (Wet):	Not reported
Discharge Type:	Not reported
Discharge Volume:	Not reported
Unknown Discharge (Y/N):	NO
Site Name:	REAGAN WASHINGTON NATIONAL AIRPORT
Closure Date:	01/31/2000
Orig. Call Incident Description:	sump pipe on tanker truck cracked, susp due to cold. Spill contained & cleaned up
Original Call Material Description:	jet a (Qty=100)
Original Call Location Description:	Reagan Washington National Airport-Ogden Fueling area-Arlington-VA--Arlington County
Incident Ongoing at time of Call:	No
Agencies Notified (Y/N):	NO

REAGAN WASHINGTON NATIONAL AIRPORT (Continued) **S106239957**

Other Agencies:	Not reported
Permitted (Y/N):	No
Call Reported By Company Name:	Roabert Karalis
Call Property Owner Company Name:	Aircraft Services International Group
Call Property Owner Name:	Robert Koralis
Site Summary:	Not reported

SPILLS NO:

Region:	NO
Id:	Not reported
Incident Summary:	Not reported
Date In:	1/31/2000
Date Closed:	1/31/2000
Pollution Type:	Not reported
Responsible Party:	Not reported
Facility Status:	**Not reported**
Owner:	Not reported
Facility Contact:	Not reported
Facility Permitted:	0
Facility Telephone:	Not reported
Time In:	8:56:00 AM
Reported By Name:	Roabert Karalis
Reported By Telephone:	703.417.4351
Reported By Affiliation/Addr:	Aircraft Services International
Incident Response IR #:	2000-N-0473
Responsible Party Address:	Not reported
Responsible Party City:	Not reported
Responsible Party State:	Not reported
Responsible Party Zip:	Not reported
Responsible Party Contact:	Not reported
Responsible Party Telephone:	Not reported
Owner Name:	Aircraft Services International Group
Owner Address:	AMF Box 55
Owner City:	Washington
Owner State:	DC
Owner Zip:	20001
Owner Contact:	Robert Koralis
Owner Telephone:	703.417.4351
Incident Date:	1/30/2000
Incident Time:	2:30:00 AM
Petroleum:	-1
Solid Waste:	0
Hazardous Waste:	0
Water:	0
Air:	0
Sewage:	0
Fish Kill:	0
Threat Wetlands:	0
Wetlands:	0
Material Released:	jet a
Possible Receptors:	pavement, oil water separator
Quantity Released:	100
Unit Released:	gal
Quantity In Water:	0
Receiving Waters:	Not reported
River Basin:	1a
Inspection Date:	Not reported

REAGAN WASHINGTON NATIONAL AIRPORT (Continued) **S106239957**

Call Date:	1/31/2000
Inspector:	pzg
Response Due:	Not reported
Response Received Date:	1/31/2000
Visit Needed:	0
Open:	0
Air Referral Date:	Not reported
Air Reg/ Permit Number:	Not reported
Waste Referral Date:	Not reported
Epa Id Or Permit Number:	Not reported
Water Referral Date:	Not reported
Water Permit Number:	Not reported
Remediation Referral Date:	Not reported
Remediation Pc Number:	Not reported
Enforcement Referral Date:	Not reported
Nov Number:	Not reported
Pc Number:	Not reported
Receive By:	Not reported
Case Officer:	Not reported
Case Type:	Not reported
Street Address:	Not reported
Polllutant:	Not reported
Impact:	Not reported
Spill Time:	Not reported
Spill Date:	Not reported
Spill Volume:	Not reported
Measure:	Not reported
Volume In Water:	Not reported
Stream Name:	Not reported
Investigation Date:	Not reported
Closure Date:	Not reported
Lab Results:	Not reported
Target Date:	Not reported
Prep Number:	Not reported
Report Date:	Not reported
Report Time:	Not reported
Pollutant Scr:	Not reported
Volume:	Not reported
Volume Esc:	Not reported
Future Recommendations:	Not reported
Stream Code:	Not reported
Visit Date:	Not reported
Lab Date:	Not reported
File Close Date:	Not reported
Prep Copy:	Not reported
City:	Not reported
Incident Summary:	sump pipe on tanker truck cracked, susp due to cold. Spill contained & cleaned up
Reported:	Not reported
Results:	Not reported
Inspection Comments:	8000 gal tanker refueler parked for night at Ogden facility. Suspect one of the sump pipes cracked due to cold. Clean up initiated.
Remarks:	Not reported

SPILLS:

Name:	Not reported

REAGAN WASHINGTON NATIONAL AIRPORT (Continued) **S106239957**

Address:	OGDEN FUELING AREA
City,State,Zip:	ARLINGTON, VA
City,State,Zip:	ARLINGTON, VA
Fips City/County:	013/Arlington County
Status:	Closed
Reference Id:	254104
IR Number:	2000-N-0473
Associated IR:	Not reported
Incident Date:	01/30/2000
Call Received Date:	01/31/2000
Closure Comments:	See Site Comments for details
Threat To:	Not reported
Terrorism (Y/N):	NO
Characterize Incident:	Not reported
Incident Type:	Petroleum(Petroleum)
Incident Subtype:	Petroleum
Materials:	Oil (Fuel-Aviation)
Effect To Receptor:	Not reported
Water Body:	Not reported
Low Quantity To Water:	Not reported
High Quantity To Water:	Not reported
Quantity Units:	Not reported
Other Receptors:	Pavement, Oil Water Separator
RP Company:	Not reported
RP Name:	Not reported
Property Owner:	RobertKoralis
Property Company:	Aircraft Services International Group
Duration Of Event (Hrs):	Not reported
Impacts:	Not reported
Other Impacts:	Not reported
Steps Taken:	Not reported
Steps Taken Description:	Not reported
System Components:	Not reported
Other System Components:	Not reported
Cause Of Event:	Not reported
Corrective Action Taken:	Not reported
Weather Status:	No
Precipitation (Wet):	Not reported
Discharge Type:	Not reported
Discharge Volume:	Not reported
Unknown Discharge (Y/N):	NO
Site Name:	REAGAN WASHINGTON NATIONAL AIRPORT
Closure Date:	01/31/2000
Orig. Call Incident Description:	sump pipe on tanker truck cracked, susp due to cold. Spill contained & cleaned up
Original Call Material Description:	jet a (Qty=100)
Original Call Location Description:	Reagan Washington National Airport-Ogden Fueling area-Arlington-VA--Arlington County
Incident Ongoing at time of Call:	No
Agencies Notified (Y/N):	NO
Other Agencies:	Not reported
Permitted (Y/N):	No
Call Reported By Company Name:	Roabert Karalis
Call Property Owner Company Name:	Aircraft Services International Group
Call Property Owner Name:	Robert Koralis
Site Summary:	Not reported

REAGAN WASHINGTON NATIONAL AIRPORT (Continued) **S106239957**

Name:	Not reported
Address:	OGDEN FUELING AREA
City,State,Zip:	ARLINGTON, VA
City,State,Zip:	ARLINGTON, VA
Fips City/County:	013/Arlington County
Status:	Closed
Reference Id:	254104
IR Number:	2000-N-0473
Associated IR:	Not reported
Incident Date:	01/30/2000
Call Received Date:	01/31/2000
Closure Comments:	See Site Comments for details
Threat To:	Not reported
Terrorism (Y/N):	NO
Characterize Incident:	Not reported
Incident Type:	Petroleum(Petroleum)
Incident Subtype:	Petroleum
Materials:	Oil (Fuel-Aviation)
Effect To Receptor:	Not reported
Water Body:	Not reported
Low Quantity To Water:	Not reported
High Quantity To Water:	Not reported
Quantity Units:	Not reported
Other Receptors:	Pavement, Oil Water Separator
RP Company:	Not reported
RP Name:	Not reported
Property Owner:	RobertKoralis
Property Company:	Aircraft Services International Group
Duration Of Event (Hrs):	Not reported
Impacts:	Not reported
Other Impacts:	Not reported
Steps Taken:	Not reported
Steps Taken Description:	Not reported
System Components:	Not reported
Other System Components:	Not reported
Cause Of Event:	Not reported
Corrective Action Taken:	Not reported
Weather Status:	No
Precipitation (Wet):	Not reported
Discharge Type:	Not reported
Discharge Volume:	Not reported
Unknown Discharge (Y/N):	NO
Site Name:	REAGAN WASHINGTON NATIONAL AIRPORT
Closure Date:	01/31/2000
Orig. Call Incident Description:	sump pipe on tanker truck cracked, susp due to cold. Spill contained & cleaned up
Original Call Material Description:	jet a (Qty=100)
Original Call Location Description:	Reagan Washington National Airport-Ogden Fueling area-Arlington-VA--Arlington County
Incident Ongoing at time of Call:	No
Agencies Notified (Y/N):	NO
Other Agencies:	Not reported
Permitted (Y/N):	No
Call Reported By Company Name:	Roabert Karalis
Call Property Owner Company Name:	Aircraft Services International Group
Call Property Owner Name:	Robert Koralis
Site Summary:	Not reported

REAGAN WASHINGTON NATIONAL AIRPORT (Continued) **S106239957**

SPILLS NO:

Region:	NO
Id:	Not reported
Incident Summary:	Not reported
Date In:	1/31/2000
Date Closed:	1/31/2000
Pollution Type:	Not reported
Responsible Party:	Not reported
Facility Status:	**Not reported**
Owner:	Not reported
Facility Contact:	Not reported
Facility Permitted:	0
Facility Telephone:	Not reported
Time In:	8:56:00 AM
Reported By Name:	Roabert Karalis
Reported By Telephone:	703.417.4351
Reported By Affiliation/Addr:	Aircraft Services International
Incident Response IR #:	2000-N-0473
Responsible Party Address:	Not reported
Responsible Party City:	Not reported
Responsible Party State:	Not reported
Responsible Party Zip:	Not reported
Responsible Party Contact:	Not reported
Responsible Party Telephone:	Not reported
Owner Name:	Aircraft Services International Group
Owner Address:	AMF Box 55
Owner City:	Washington
Owner State:	DC
Owner Zip:	20001
Owner Contact:	Robert Koralis
Owner Telephone:	703.417.4351
Incident Date:	1/30/2000
Incident Time:	2:30:00 AM
Petroleum:	-1
Solid Waste:	0
Hazardous Waste:	0
Water:	0
Air:	0
Sewage:	0
Fish Kill:	0
Threat Wetlands:	0
Wetlands:	0
Material Released:	jet a
Possible Receptors:	pavement, oil water separator
Quantity Released:	100
Unit Released:	gal
Quantity In Water:	0
Receiving Waters:	Not reported
River Basin:	1a
Inspection Date:	Not reported
Call Date:	1/31/2000
Inspector:	pzg
Response Due:	Not reported
Response Received Date:	1/31/2000
Visit Needed:	0
Open:	0
Air Referral Date:	Not reported

REAGAN WASHINGTON NATIONAL AIRPORT (Continued) **S106239957**

Air Reg/ Permit Number:	Not reported
Waste Referral Date:	Not reported
Epa Id Or Permit Number:	Not reported
Water Referral Date:	Not reported
Water Permit Number:	Not reported
Remediation Referral Date:	Not reported
Remediation Pc Number:	Not reported
Enforcement Referral Date:	Not reported
Nov Number:	Not reported
Pc Number:	Not reported
Receive By:	Not reported
Case Officer:	Not reported
Case Type:	Not reported
Street Address:	Not reported
Polllutant:	Not reported
Impact:	Not reported
Spill Time:	Not reported
Spill Date:	Not reported
Spill Volume:	Not reported
Measure:	Not reported
Volume In Water:	Not reported
Stream Name:	Not reported
Investigation Date:	Not reported
Closure Date:	Not reported
Lab Results:	Not reported
Target Date:	Not reported
Prep Number:	Not reported
Report Date:	Not reported
Report Time:	Not reported
Pollutant Scr:	Not reported
Volume:	Not reported
Volume Esc:	Not reported
Future Recommendations:	Not reported
Stream Code:	Not reported
Visit Date:	Not reported
Lab Date:	Not reported
File Close Date:	Not reported
Prep Copy:	Not reported
City:	Not reported
Incident Summary:	sump pipe on tanker truck cracked, susp due to cold. Spill contained & cleaned up
Reported:	Not reported
Results:	Not reported
Inspection Comments:	8000 gal tanker refueler parked for night at Ogden facility. Suspect one of the sump pipes cracked due to cold. Clean up initiated.
Remarks:	Not reported

A3 SW < 1/8 0.020 mi. 105 ft. | **REAGAN NAT;L AIRPORT TRUCK 20 ON AVIATION RAMP ARLINGTON, VA** | **VA SPILLS** | **S105377191 N/A**

Site 3 of 13 in cluster A

Relative: Higher

Actual: 9 ft.

SPILLS:

Name:	Not reported
Address:	TRUCK 20 ON AVIATION RAMP
City,State,Zip:	ARLINGTON, VA
City,State,Zip:	ARLINGTON, VA
Fips City/County:	013/Arlington County
Status:	Closed
Reference Id:	258610
IR Number:	2001-N-0708
Associated IR:	Not reported
Incident Date:	04/03/2001
Call Received Date:	04/03/2001
Closure Comments:	See Site Comments for details
Threat To:	Not reported
Terrorism (Y/N):	NO
Characterize Incident:	Not reported
Incident Type:	Petroleum(Petroleum)
Incident Subtype:	Petroleum
Materials:	Oil (Fuel-Aviation)
Effect To Receptor:	Not reported
Water Body:	Four Mile Run
Low Quantity To Water:	-1
High Quantity To Water:	-1
Quantity Units:	Gallons
Other Receptors:	Four Mile Run, Storm Drain
RP Company:	Not reported
RP Name:	Not reported
Property Owner:	Not reported
Property Company:	Not reported
Duration Of Event (Hrs):	Not reported
Impacts:	Not reported
Other Impacts:	Not reported
Steps Taken:	Not reported
Steps Taken Description:	Not reported
System Components:	Not reported
Other System Components:	Not reported
Cause Of Event:	Not reported
Corrective Action Taken:	Not reported
Weather Status:	No
Precipitation (Wet):	Not reported
Discharge Type:	Not reported
Discharge Volume:	Not reported
Unknown Discharge (Y/N):	NO
Site Name:	REAGAN NAT;L AIRPORT
Closure Date:	04/04/2001
Orig. Call Incident Description:	Fuel spill - transferring jet from one truck to another, spilled 80 gal. Into strom drain, vacuumed and scrubbed storm drain, nothing to Potomac outfall. Report rec'd 4/4/01
Original Call Material Description:	jet a fuel (Qty=82)
Original Call Location Description:	Reagan Nat;l Airport-Truck 20 on Aviation Ramp-Arlington-VA--Arlington County
Incident Ongoing at time of Call:	No
Agencies Notified (Y/N):	NO

REAGAN NAT;L AIRPORT (Continued) **S105377191**

Other Agencies:	Not reported
Permitted (Y/N):	No
Call Reported By Company Name:	Todd Clift
Call Property Owner Company Name:	Not reported
Call Property Owner Name:	Not reported
Site Summary:	Not reported
Name:	Not reported
Address:	TRUCK 20 ON AVIATION RAMP
City,State,Zip:	ARLINGTON, VA
City,State,Zip:	ARLINGTON, VA
Fips City/County:	013/Arlington County
Status:	Closed
Reference Id:	258610
IR Number:	2001-N-0708
Associated IR:	Not reported
Incident Date:	04/03/2001
Call Received Date:	04/03/2001
Closure Comments:	See Site Comments for details
Threat To:	Not reported
Terrorism (Y/N):	NO
Characterize Incident:	Not reported
Incident Type:	Petroleum(Petroleum)
Incident Subtype:	Petroleum
Materials:	Oil (Fuel-Aviation)
Effect To Receptor:	Not reported
Water Body:	Four Mile Run
Low Quantity To Water:	-1
High Quantity To Water:	-1
Quantity Units:	Gallons
Other Receptors:	Four Mile Run, Storm Drain
RP Company:	Not reported
RP Name:	Not reported
Property Owner:	Not reported
Property Company:	Not reported
Duration Of Event (Hrs):	Not reported
Impacts:	Not reported
Other Impacts:	Not reported
Steps Taken:	Not reported
Steps Taken Description:	Not reported
System Components:	Not reported
Other System Components:	Not reported
Cause Of Event:	Not reported
Corrective Action Taken:	Not reported
Weather Status:	No
Precipitation (Wet):	Not reported
Discharge Type:	Not reported
Discharge Volume:	Not reported
Unknown Discharge (Y/N):	NO
Site Name:	REAGAN NAT;L AIRPORT
Closure Date:	04/04/2001
Orig. Call Incident Description:	Fuel spill - transferring jet from one truck to another, spilled 80 gal. Into strom drain, vacuumed and scrubbed storm drain, nothing to Potomac outfall. Report rec'd 4/4/01
Original Call Material Description:	jet a fuel (Qty=82)
Original Call Location Description:	Reagan Nat;l Airport-Truck 20 on Aviation Ramp-Arlington-VA--Arlington County

REAGAN NAT;L AIRPORT (Continued) **S105377191**

Incident Ongoing at time of Call:	No
Agencies Notified (Y/N):	NO
Other Agencies:	Not reported
Permitted (Y/N):	No
Call Reported By Company Name:	Todd Clift
Call Property Owner Company Name:	Not reported
Call Property Owner Name:	Not reported
Site Summary:	Not reported

SPILLS NO:

Region:	NO
Id:	Not reported
Incident Summary:	Not reported
Date In:	4/3/2001
Date Closed:	4/4/2001
Pollution Type:	Not reported
Responsible Party:	Not reported
Facility Status:	**Not reported**
Owner:	Not reported
Facility Contact:	Not reported
Facility Permitted:	0
Facility Telephone:	Not reported
Time In:	11:06:00 AM
Reported By Name:	Todd Clift
Reported By Telephone:	7034173522
Reported By Affiliation/Addr:	Signature Flight Support
Incident Response IR #:	2001-N-0708
Responsible Party Address:	Not reported
Responsible Party City:	Not reported
Responsible Party State:	Not reported
Responsible Party Zip:	Not reported
Responsible Party Contact:	Not reported
Responsible Party Telephone:	Not reported
Owner Name:	Not reported
Owner Address:	Not reported
Owner City:	Not reported
Owner State:	Not reported
Owner Zip:	Not reported
Owner Contact:	Not reported
Owner Telephone:	Not reported
Incident Date:	4/3/2001
Incident Time:	Not reported
Petroleum:	-1
Solid Waste:	0
Hazardous Waste:	0
Water:	0
Air:	0
Sewage:	0
Fish Kill:	0
Threat Wetlands:	0
Wetlands:	0
Material Released:	jet a fuel
Possible Receptors:	Four Mile Run, storm drain
Quantity Released:	82
Unit Released:	gallons
Quantity In Water:	0
Receiving Waters:	Not reported

REAGAN NAT;L AIRPORT (Continued) **S105377191**

River Basin:	Not reported
Inspection Date:	Not reported
Call Date:	Not reported
Inspector:	PZG
Response Due:	Not reported
Response Received Date:	Not reported
Visit Needed:	0
Open:	0
Air Referral Date:	Not reported
Air Reg/ Permit Number:	Not reported
Waste Referral Date:	Not reported
Epa Id Or Permit Number:	Not reported
Water Referral Date:	Not reported
Water Permit Number:	Not reported
Remediation Referral Date:	Not reported
Remediation Pc Number:	Not reported
Enforcement Referral Date:	Not reported
Nov Number:	Not reported
Pc Number:	Not reported
Receive By:	Not reported
Case Officer:	Not reported
Case Type:	Not reported
Street Address:	Not reported
Polllutant:	Not reported
Impact:	Not reported
Spill Time:	Not reported
Spill Date:	Not reported
Spill Volume:	Not reported
Measure:	Not reported
Volume In Water:	Not reported
Stream Name:	Not reported
Investigation Date:	Not reported
Closure Date:	Not reported
Lab Results:	Not reported
Target Date:	Not reported
Prep Number:	Not reported
Report Date:	Not reported
Report Time:	Not reported
Pollutant Scr:	Not reported
Volume:	Not reported
Volume Esc:	Not reported
Future Recommendations:	Not reported
Stream Code:	Not reported
Visit Date:	Not reported
Lab Date:	Not reported
File Close Date:	Not reported
Prep Copy:	Not reported
City:	Not reported
Incident Summary:	Fuel spill - transferring jet from one truck to another, spilled 80 gal. Into strom drain, vacuumed and scrubbed storm drain, nothing to Potomac outfall. Report rec'd 4/4/01
Reported:	Not reported
Results:	Not reported
Inspection Comments:	Not reported
Remarks:	Not reported

REAGAN NAT;L AIRPORT (Continued) **S105377191**

SPILLS:

Name:	Not reported
Address:	TRUCK 20 ON AVIATION RAMP
City,State,Zip:	ARLINGTON, VA
City,State,Zip:	ARLINGTON, VA
Fips City/County:	013/Arlington County
Status:	Closed
Reference Id:	258610
IR Number:	2001-N-0708
Associated IR:	Not reported
Incident Date:	04/03/2001
Call Received Date:	04/03/2001
Closure Comments:	See Site Comments for details
Threat To:	Not reported
Terrorism (Y/N):	NO
Characterize Incident:	Not reported
Incident Type:	Petroleum(Petroleum)
Incident Subtype:	Petroleum
Materials:	Oil (Fuel-Aviation)
Effect To Receptor:	Not reported
Water Body:	Four Mile Run
Low Quantity To Water:	-1
High Quantity To Water:	-1
Quantity Units:	Gallons
Other Receptors:	Four Mile Run, Storm Drain
RP Company:	Not reported
RP Name:	Not reported
Property Owner:	Not reported
Property Company:	Not reported
Duration Of Event (Hrs):	Not reported
Impacts:	Not reported
Other Impacts:	Not reported
Steps Taken:	Not reported
Steps Taken Description:	Not reported
System Components:	Not reported
Other System Components:	Not reported
Cause Of Event:	Not reported
Corrective Action Taken:	Not reported
Weather Status:	No
Precipitation (Wet):	Not reported
Discharge Type:	Not reported
Discharge Volume:	Not reported
Unknown Discharge (Y/N):	NO
Site Name:	REAGAN NAT;L AIRPORT
Closure Date:	04/04/2001
Orig. Call Incident Description:	Fuel spill - transferring jet from one truck to another, spilled 80 gal. Into strom drain, vacuumed and scrubbed storm drain, nothing to Potomac outfall. Report rec'd 4/4/01
Original Call Material Description:	jet a fuel (Qty=82)
Original Call Location Description:	Reagan Nat;l Airport-Truck 20 on Aviation Ramp-Arlington-VA--Arlington County
Incident Ongoing at time of Call:	No
Agencies Notified (Y/N):	NO
Other Agencies:	Not reported
Permitted (Y/N):	No
Call Reported By Company Name:	Todd Clift
Call Property Owner Company Name:	Not reported

REAGAN NAT;L AIRPORT (Continued) **S105377191**

Call Property Owner Name:	Not reported
Site Summary:	Not reported
Name:	Not reported
Address:	TRUCK 20 ON AVIATION RAMP
City,State,Zip:	ARLINGTON, VA
City,State,Zip:	ARLINGTON, VA
Fips City/County:	013/Arlington County
Status:	Closed
Reference Id:	258610
IR Number:	2001-N-0708
Associated IR:	Not reported
Incident Date:	04/03/2001
Call Received Date:	04/03/2001
Closure Comments:	See Site Comments for details
Threat To:	Not reported
Terrorism (Y/N):	NO
Characterize Incident:	Not reported
Incident Type:	Petroleum(Petroleum)
Incident Subtype:	Petroleum
Materials:	Oil (Fuel-Aviation)
Effect To Receptor:	Not reported
Water Body:	Four Mile Run
Low Quantity To Water:	-1
High Quantity To Water:	-1
Quantity Units:	Gallons
Other Receptors:	Four Mile Run, Storm Drain
RP Company:	Not reported
RP Name:	Not reported
Property Owner:	Not reported
Property Company:	Not reported
Duration Of Event (Hrs):	Not reported
Impacts:	Not reported
Other Impacts:	Not reported
Steps Taken:	Not reported
Steps Taken Description:	Not reported
System Components:	Not reported
Other System Components:	Not reported
Cause Of Event:	Not reported
Corrective Action Taken:	Not reported
Weather Status:	No
Precipitation (Wet):	Not reported
Discharge Type:	Not reported
Discharge Volume:	Not reported
Unknown Discharge (Y/N):	NO
Site Name:	REAGAN NAT;L AIRPORT
Closure Date:	04/04/2001
Orig. Call Incident Description:	Fuel spill - transferring jet from one truck to another, spilled 80 gal. Into strom drain, vacuumed and scrubbed storm drain, nothing to Potomac outfall. Report rec'd 4/4/01
Original Call Material Description:	jet a fuel (Qty=82)
Original Call Location Description:	Reagan Nat;l Airport-Truck 20 on Aviation Ramp-Arlington-VA--Arlington County
Incident Ongoing at time of Call:	No
Agencies Notified (Y/N):	NO
Other Agencies:	Not reported
Permitted (Y/N):	No

REAGAN NAT;L AIRPORT (Continued) **S105377191**

Call Reported By Company Name:	Todd Clift
Call Property Owner Company Name:	Not reported
Call Property Owner Name:	Not reported
Site Summary:	Not reported

SPILLS NO:

Region:	NO
Id:	Not reported
Incident Summary:	Not reported
Date In:	4/3/2001
Date Closed:	4/4/2001
Pollution Type:	Not reported
Responsible Party:	Not reported
Facility Status:	**Not reported**
Owner:	Not reported
Facility Contact:	Not reported
Facility Permitted:	0
Facility Telephone:	Not reported
Time In:	11:06:00 AM
Reported By Name:	Todd Clift
Reported By Telephone:	7034173522
Reported By Affiliation/Addr:	Signature Flight Support
Incident Response IR #:	2001-N-0708
Responsible Party Address:	Not reported
Responsible Party City:	Not reported
Responsible Party State:	Not reported
Responsible Party Zip:	Not reported
Responsible Party Contact:	Not reported
Responsible Party Telephone:	Not reported
Owner Name:	Not reported
Owner Address:	Not reported
Owner City:	Not reported
Owner State:	Not reported
Owner Zip:	Not reported
Owner Contact:	Not reported
Owner Telephone:	Not reported
Incident Date:	4/3/2001
Incident Time:	Not reported
Petroleum:	-1
Solid Waste:	0
Hazardous Waste:	0
Water:	0
Air:	0
Sewage:	0
Fish Kill:	0
Threat Wetlands:	0
Wetlands:	0
Material Released:	jet a fuel
Possible Receptors:	Four Mile Run, storm drain
Quantity Released:	82
Unit Released:	gallons
Quantity In Water:	0
Receiving Waters:	Not reported
River Basin:	Not reported
Inspection Date:	Not reported
Call Date:	Not reported
Inspector:	PZG

REAGAN NAT;L AIRPORT (Continued) **S105377191**

Response Due:	Not reported
Response Received Date:	Not reported
Visit Needed:	0
Open:	0
Air Referral Date:	Not reported
Air Reg/ Permit Number:	Not reported
Waste Referral Date:	Not reported
Epa Id Or Permit Number:	Not reported
Water Referral Date:	Not reported
Water Permit Number:	Not reported
Remediation Referral Date:	Not reported
Remediation Pc Number:	Not reported
Enforcement Referral Date:	Not reported
Nov Number:	Not reported
Pc Number:	Not reported
Receive By:	Not reported
Case Officer:	Not reported
Case Type:	Not reported
Street Address:	Not reported
Polllutant:	Not reported
Impact:	Not reported
Spill Time:	Not reported
Spill Date:	Not reported
Spill Volume:	Not reported
Measure:	Not reported
Volume In Water:	Not reported
Stream Name:	Not reported
Investigation Date:	Not reported
Closure Date:	Not reported
Lab Results:	Not reported
Target Date:	Not reported
Prep Number:	Not reported
Report Date:	Not reported
Report Time:	Not reported
Pollutant Scr:	Not reported
Volume:	Not reported
Volume Esc:	Not reported
Future Recommendations:	Not reported
Stream Code:	Not reported
Visit Date:	Not reported
Lab Date:	Not reported
File Close Date:	Not reported
Prep Copy:	Not reported
City:	Not reported
Incident Summary:	Fuel spill - transferring jet from one truck to another, spilled 80 gal. Into strom drain, vacuumed and scrubbed storm drain, nothing to Potomac outfall. Report rec'd 4/4/01
Reported:	Not reported
Results:	Not reported
Inspection Comments:	Not reported
Remarks:	Not reported

A4 SW < 1/8 0.020 mi. 105 ft. | **RONALD REAGAN AIRPORT**
CRYSTAL CITY
CRYSTAL CITY, VA

Site 4 of 13 in cluster A

VA SPILLS | **S105377055**
N/A

Relative: Higher

Actual: 9 ft.

SPILLS:

Name:	Not reported
Address:	CRYSTAL CITY
City,State,Zip:	CRYSTAL CITY, VA
City,State,Zip:	CRYSTAL CITY, VA
Fips City/County:	013/Arlington County
Status:	Closed
Reference Id:	256853
IR Number:	2001-N-0556
Associated IR:	Not reported
Incident Date:	02/16/2001
Call Received Date:	02/16/2001
Closure Comments:	See Site Comments for details
Threat To:	Not reported
Terrorism (Y/N):	NO
Characterize Incident:	Not reported
Incident Type:	Petroleum(Petroleum)
Incident Subtype:	Petroleum
Materials:	Oil (Fuel-Aviation)
Effect To Receptor:	Not reported
Water Body:	Four Mile Run
Low Quantity To Water:	-1
High Quantity To Water:	-1
Quantity Units:	Gallons
Other Receptors:	Four Mile Run/Storm Drain
RP Company:	Not reported
RP Name:	Not reported
Property Owner:	Not reported
Property Company:	Not reported
Duration Of Event (Hrs):	Not reported
Impacts:	Not reported
Other Impacts:	Not reported
Steps Taken:	Not reported
Steps Taken Description:	Not reported
System Components:	Not reported
Other System Components:	Not reported
Cause Of Event:	Not reported
Corrective Action Taken:	Not reported
Weather Status:	No
Precipitation (Wet):	Not reported
Discharge Type:	Not reported
Discharge Volume:	Not reported
Unknown Discharge (Y/N):	NO
Site Name:	RONALD REAGAN AIRPORT
Closure Date:	02/28/2001
Orig. Call Incident Description:	Aircraft was fueled around 2100 hrs. 2/15/01. Aircraft sat all night and discovered at 5:am 2/16/01 that approx. 100 gals. Of jet fuel had vented from wing tank and entered storm drains. Load secured absorbant used, dikes in place., F/D notified, clean up handled by Signature Flight Support
Original Call Material Description:	jet fuel (Qty=100)
Original Call Location Description:	Ronald Reagan Airport-Crystal City-Crystal City-VA--Arlington County
Incident Ongoing at time of Call:	No

RONALD REAGAN AIRPORT (Continued) **S105377055**

Agencies Notified (Y/N):	NO
Other Agencies:	Not reported
Permitted (Y/N):	No
Call Reported By Company Name:	Todd Clift
Call Property Owner Company Name:	Not reported
Call Property Owner Name:	Not reported
Site Summary:	Not reported
Name:	Not reported
Address:	CRYSTAL CITY
City,State,Zip:	CRYSTAL CITY, VA
City,State,Zip:	CRYSTAL CITY, VA
Fips City/County:	013/Arlington County
Status:	Closed
Reference Id:	256853
IR Number:	2001-N-0556
Associated IR:	Not reported
Incident Date:	02/16/2001
Call Received Date:	02/16/2001
Closure Comments:	See Site Comments for details
Threat To:	Not reported
Terrorism (Y/N):	NO
Characterize Incident:	Not reported
Incident Type:	Petroleum(Petroleum)
Incident Subtype:	Petroleum
Materials:	Oil (Fuel-Aviation)
Effect To Receptor:	Not reported
Water Body:	Four Mile Run
Low Quantity To Water:	-1
High Quantity To Water:	-1
Quantity Units:	Gallons
Other Receptors:	Four Mile Run/Storm Drain
RP Company:	Not reported
RP Name:	Not reported
Property Owner:	Not reported
Property Company:	Not reported
Duration Of Event (Hrs):	Not reported
Impacts:	Not reported
Other Impacts:	Not reported
Steps Taken:	Not reported
Steps Taken Description:	Not reported
System Components:	Not reported
Other System Components:	Not reported
Cause Of Event:	Not reported
Corrective Action Taken:	Not reported
Weather Status:	No
Precipitation (Wet):	Not reported
Discharge Type:	Not reported
Discharge Volume:	Not reported
Unknown Discharge (Y/N):	NO
Site Name:	RONALD REAGAN AIRPORT
Closure Date:	02/28/2001
Orig. Call Incident Description:	Aircraft was fueled around 2100 hrs. 2/15/01. Aircraft sat all night and discovered at 5:am 2/16/01 that approx. 100 gals. Of jet fuel had vented from wing tank and entered storm drains. Load secured absorbant used, dikes in place., F/D notified, clean up handled by Signature Flight Support

RONALD REAGAN AIRPORT (Continued) **S105377055**

Original Call Material Description:	jet fuel (Qty=100)
Original Call Location Description:	Ronald Reagan Airport-Crystal City-Crystal City-VA--Arlington County
Incident Ongoing at time of Call:	No
Agencies Notified (Y/N):	NO
Other Agencies:	Not reported
Permitted (Y/N):	No
Call Reported By Company Name:	Todd Clift
Call Property Owner Company Name:	Not reported
Call Property Owner Name:	Not reported
Site Summary:	Not reported

SPILLS NO:

Region:	NO
Id:	Not reported
Incident Summary:	Not reported
Date In:	2/16/2001
Date Closed:	2/28/2001
Pollution Type:	Not reported
Responsible Party:	Not reported
Facility Status:	**Not reported**
Owner:	Not reported
Facility Contact:	Not reported
Facility Permitted:	0
Facility Telephone:	Not reported
Time In:	6:23:00 AM
Reported By Name:	Todd Clift
Reported By Telephone:	7034173522
Reported By Affiliation/Addr:	Signature Flight
Incident Response IR #:	2001-N-0556
Responsible Party Address:	Not reported
Responsible Party City:	Not reported
Responsible Party State:	Not reported
Responsible Party Zip:	Not reported
Responsible Party Contact:	Not reported
Responsible Party Telephone:	Not reported
Owner Name:	Not reported
Owner Address:	Not reported
Owner City:	Not reported
Owner State:	Not reported
Owner Zip:	Not reported
Owner Contact:	Not reported
Owner Telephone:	Not reported
Incident Date:	2/16/2001
Incident Time:	5:00:00 AM
Petroleum:	-1
Solid Waste:	0
Hazardous Waste:	0
Water:	0
Air:	0
Sewage:	0
Fish Kill:	0
Threat Wetlands:	0
Wetlands:	0
Material Released:	jet fuel
Possible Receptors:	storm drain
Quantity Released:	100
Unit Released:	gallons

RONALD REAGAN AIRPORT (Continued) **S105377055**

Quantity In Water:	-1
Receiving Waters:	four mile run
River Basin:	1A Potomac
Inspection Date:	Not reported
Call Date:	Not reported
Inspector:	Not reported
Response Due:	Not reported
Response Received Date:	2/26/2001
Visit Needed:	0
Open:	0
Air Referral Date:	Not reported
Air Reg/ Permit Number:	Not reported
Waste Referral Date:	Not reported
Epa Id Or Permit Number:	Not reported
Water Referral Date:	Not reported
Water Permit Number:	Not reported
Remediation Referral Date:	Not reported
Remediation Pc Number:	Not reported
Enforcement Referral Date:	Not reported
Nov Number:	Not reported
Pc Number:	Not reported
Receive By:	Not reported
Case Officer:	Not reported
Case Type:	Not reported
Street Address:	Not reported
Polllutant:	Not reported
Impact:	Not reported
Spill Time:	Not reported
Spill Date:	Not reported
Spill Volume:	Not reported
Measure:	Not reported
Volume In Water:	Not reported
Stream Name:	Not reported
Investigation Date:	Not reported
Closure Date:	Not reported
Lab Results:	Not reported
Target Date:	Not reported
Prep Number:	Not reported
Report Date:	Not reported
Report Time:	Not reported
Pollutant Scr:	Not reported
Volume:	Not reported
Volume Esc:	Not reported
Future Recommendations:	Not reported
Stream Code:	Not reported
Visit Date:	Not reported
Lab Date:	Not reported
File Close Date:	Not reported
Prep Copy:	Not reported
City:	Not reported
Incident Summary:	Aircraft was fueled around 2100 hrs. 2/15/01. Aircraft sat all night and discovered at 5:am 2/16/01 that approx. 100 gals. Of jet fuel had vented from wing tank and entered storm drains. Load secured absorbant used, dikes in place., F/D notified, clean up handled by Signature Flight Support
Reported:	Not reported
Results:	Not reported

RONALD REAGAN AIRPORT (Continued) **S105377055**

Inspection Comments: Not reported
Remarks: Not reported

SPILLS:

Name:	Not reported
Address:	CRYSTAL CITY
City,State,Zip:	CRYSTAL CITY, VA
City,State,Zip:	CRYSTAL CITY, VA
Fips City/County:	013/Arlington County
Status:	Closed
Reference Id:	256853
IR Number:	2001-N-0556
Associated IR:	Not reported
Incident Date:	02/16/2001
Call Received Date:	02/16/2001
Closure Comments:	See Site Comments for details
Threat To:	Not reported
Terrorism (Y/N):	NO
Characterize Incident:	Not reported
Incident Type:	Petroleum(Petroleum)
Incident Subtype:	Petroleum
Materials:	Oil (Fuel-Aviation)
Effect To Receptor:	Not reported
Water Body:	Four Mile Run
Low Quantity To Water:	-1
High Quantity To Water:	-1
Quantity Units:	Gallons
Other Receptors:	Four Mile Run/Storm Drain
RP Company:	Not reported
RP Name:	Not reported
Property Owner:	Not reported
Property Company:	Not reported
Duration Of Event (Hrs):	Not reported
Impacts:	Not reported
Other Impacts:	Not reported
Steps Taken:	Not reported
Steps Taken Description:	Not reported
System Components:	Not reported
Other System Components:	Not reported
Cause Of Event:	Not reported
Corrective Action Taken:	Not reported
Weather Status:	No
Precipitation (Wet):	Not reported
Discharge Type:	Not reported
Discharge Volume:	Not reported
Unknown Discharge (Y/N):	NO
Site Name:	RONALD REAGAN AIRPORT
Closure Date:	02/28/2001
Orig. Call Incident Description:	Aircraft was fueled around 2100 hrs. 2/15/01. Aircraft sat all night and discovered at 5:am 2/16/01 that approx. 100 gals. Of jet fuel had vented from wing tank and entered storm drains. Load secured absorbant used, dikes in place., F/D notified, clean up handled by Signature Flight Support
Original Call Material Description:	jet fuel (Qty=100)
Original Call Location Description:	Ronald Reagan Airport-Crystal City-Crystal City-VA--Arlington County
Incident Ongoing at time of Call:	No
Agencies Notified (Y/N):	NO

RONALD REAGAN AIRPORT (Continued) **S105377055**

Other Agencies:	Not reported
Permitted (Y/N):	No
Call Reported By Company Name:	Todd Clift
Call Property Owner Company Name:	Not reported
Call Property Owner Name:	Not reported
Site Summary:	Not reported
Name:	Not reported
Address:	CRYSTAL CITY
City,State,Zip:	CRYSTAL CITY, VA
City,State,Zip:	CRYSTAL CITY, VA
Fips City/County:	013/Arlington County
Status:	Closed
Reference Id:	256853
IR Number:	2001-N-0556
Associated IR:	Not reported
Incident Date:	02/16/2001
Call Received Date:	02/16/2001
Closure Comments:	See Site Comments for details
Threat To:	Not reported
Terrorism (Y/N):	NO
Characterize Incident:	Not reported
Incident Type:	Petroleum(Petroleum)
Incident Subtype:	Petroleum
Materials:	Oil (Fuel-Aviation)
Effect To Receptor:	Not reported
Water Body:	Four Mile Run
Low Quantity To Water:	-1
High Quantity To Water:	-1
Quantity Units:	Gallons
Other Receptors:	Four Mile Run/Storm Drain
RP Company:	Not reported
RP Name:	Not reported
Property Owner:	Not reported
Property Company:	Not reported
Duration Of Event (Hrs):	Not reported
Impacts:	Not reported
Other Impacts:	Not reported
Steps Taken:	Not reported
Steps Taken Description:	Not reported
System Components:	Not reported
Other System Components:	Not reported
Cause Of Event:	Not reported
Corrective Action Taken:	Not reported
Weather Status:	No
Precipitation (Wet):	Not reported
Discharge Type:	Not reported
Discharge Volume:	Not reported
Unknown Discharge (Y/N):	NO
Site Name:	RONALD REAGAN AIRPORT
Closure Date:	02/28/2001
Orig. Call Incident Description:	Aircraft was fueled around 2100 hrs. 2/15/01. Aircraft sat all night and discovered at 5:am 2/16/01 that approx. 100 gals. Of jet fuel had vented from wing tank and entered storm drains. Load secured absorbant used, dikes in place., F/D notified, clean up handled by Signature Flight Support
Original Call Material Description:	jet fuel (Qty=100)

RONALD REAGAN AIRPORT (Continued) **S105377055**

Original Call Location Description:	Ronald Reagan Airport-Crystal City-Crystal City-VA--Arlington County
Incident Ongoing at time of Call:	No
Agencies Notified (Y/N):	NO
Other Agencies:	Not reported
Permitted (Y/N):	No
Call Reported By Company Name:	Todd Clift
Call Property Owner Company Name:	Not reported
Call Property Owner Name:	Not reported
Site Summary:	Not reported

SPILLS NO:

Region:	NO
Id:	Not reported
Incident Summary:	Not reported
Date In:	2/16/2001
Date Closed:	2/28/2001
Pollution Type:	Not reported
Responsible Party:	Not reported
Facility Status:	**Not reported**
Owner:	Not reported
Facility Contact:	Not reported
Facility Permitted:	0
Facility Telephone:	Not reported
Time In:	6:23:00 AM
Reported By Name:	Todd Clift
Reported By Telephone:	7034173522
Reported By Affiliation/Addr:	Signature Flight
Incident Response IR #:	2001-N-0556
Responsible Party Address:	Not reported
Responsible Party City:	Not reported
Responsible Party State:	Not reported
Responsible Party Zip:	Not reported
Responsible Party Contact:	Not reported
Responsible Party Telephone:	Not reported
Owner Name:	Not reported
Owner Address:	Not reported
Owner City:	Not reported
Owner State:	Not reported
Owner Zip:	Not reported
Owner Contact:	Not reported
Owner Telephone:	Not reported
Incident Date:	2/16/2001
Incident Time:	5:00:00 AM
Petroleum:	-1
Solid Waste:	0
Hazardous Waste:	0
Water:	0
Air:	0
Sewage:	0
Fish Kill:	0
Threat Wetlands:	0
Wetlands:	0
Material Released:	jet fuel
Possible Receptors:	storm drain
Quantity Released:	100
Unit Released:	gallons
Quantity In Water:	-1

RONALD REAGAN AIRPORT (Continued) **S105377055**

Receiving Waters:	four mile run
River Basin:	1A Potomac
Inspection Date:	Not reported
Call Date:	Not reported
Inspector:	Not reported
Response Due:	Not reported
Response Received Date:	2/26/2001
Visit Needed:	0
Open:	0
Air Referral Date:	Not reported
Air Reg/ Permit Number:	Not reported
Waste Referral Date:	Not reported
Epa Id Or Permit Number:	Not reported
Water Referral Date:	Not reported
Water Permit Number:	Not reported
Remediation Referral Date:	Not reported
Remediation Pc Number:	Not reported
Enforcement Referral Date:	Not reported
Nov Number:	Not reported
Pc Number:	Not reported
Receive By:	Not reported
Case Officer:	Not reported
Case Type:	Not reported
Street Address:	Not reported
Polllutant:	Not reported
Impact:	Not reported
Spill Time:	Not reported
Spill Date:	Not reported
Spill Volume:	Not reported
Measure:	Not reported
Volume In Water:	Not reported
Stream Name:	Not reported
Investigation Date:	Not reported
Closure Date:	Not reported
Lab Results:	Not reported
Target Date:	Not reported
Prep Number:	Not reported
Report Date:	Not reported
Report Time:	Not reported
Pollutant Scr:	Not reported
Volume:	Not reported
Volume Esc:	Not reported
Future Recommendations:	Not reported
Stream Code:	Not reported
Visit Date:	Not reported
Lab Date:	Not reported
File Close Date:	Not reported
Prep Copy:	Not reported
City:	Not reported
Incident Summary:	Aircraft was fueled around 2100 hrs. 2/15/01. Aircraft sat all night and discovered at 5:am 2/16/01 that approx. 100 gals. Of jet fuel had vented from wing tank and entered storm drains. Load secured absorbant used, dikes in place., F/D notified, clean up handled by Signature Flight Support
Reported:	Not reported
Results:	Not reported
Inspection Comments:	Not reported

RONALD REAGAN AIRPORT (Continued) **S105377055**

Remarks: Not reported

A5
SW
< 1/8
0.020 mi.
105 ft.

FAA -REAGAN NATIONAL AIRPORT OLD TERMINA **VA LUST** **S104957322**
REAGAN NAITONAL AIRPORT **N/A**
ARLINGTON, VA 22202

Site 5 of 13 in cluster A

Relative:
Higher

Actual:
9 ft.

LUST REG NO:

Region:	NO
Facility ID:	0
Status:	**Closed**
Tank Size:	unknown
Product:	heating oil
Release Date:	07/25/1997
Closed Date:	5/1/2001
Case Type:	Article 11
Case Officer:	James D. Green
Pollution Complaint #:	01-3253
Permit Number:	Not reported
Priority:	Not reported

A6
SW
< 1/8
0.020 mi.
105 ft.

REAGAN NATIONAL AIRPORT **VA SPILLS** **S105377307**
REAGAN NATIONAL AIRPORT GATE 24 **N/A**
CRYSTAL CITY, VA

Site 6 of 13 in cluster A

Relative:
Higher

Actual:
9 ft.

SPILLS:

Name:	Not reported
Address:	REAGAN NATIONAL AIRPORT GATE 24
City,State,Zip:	CRYSTAL CITY, VA
City,State,Zip:	CRYSTAL CITY, VA
Fips City/County:	013/Arlington County
Status:	Closed
Reference Id:	258075
IR Number:	2001-N-0849
Associated IR:	Not reported
Incident Date:	05/15/2001
Call Received Date:	05/11/2001
Closure Comments:	See Site Comments for details
Threat To:	Not reported
Terrorism (Y/N):	NO
Characterize Incident:	Not reported
Incident Type:	Petroleum(Petroleum)
Incident Subtype:	Petroleum
Materials:	Oil (Fuel-Aviation)
Effect To Receptor:	Not reported
Water Body:	Not reported
Low Quantity To Water:	Not reported
High Quantity To Water:	Not reported
Quantity Units:	Not reported
Other Receptors:	Not reported
RP Company:	Not reported
RP Name:	Not reported
Property Owner:	Not reported

REAGAN NATIONAL AIRPORT (Continued) **S105377307**

Property Company:	Not reported
Duration Of Event (Hrs):	Not reported
Impacts:	Not reported
Other Impacts:	Not reported
Steps Taken:	Not reported
Steps Taken Description:	Not reported
System Components:	Not reported
Other System Components:	Not reported
Cause Of Event:	Not reported
Corrective Action Taken:	Not reported
Weather Status:	No
Precipitation (Wet):	Not reported
Discharge Type:	Not reported
Discharge Volume:	Not reported
Unknown Discharge (Y/N):	NO
Site Name:	REAGAN NATIONAL AIRPORT
Closure Date:	06/19/2006
Orig. Call Incident Description:	An aircraft being fueled on the ramp discharged onto concrete ramp. The whole area is paved with concrete. The fire dept. hazmat team responded and kept the fuel from getting to the drains. The fuel has been absorbed and the concrete is being scrubbed.
Original Call Material Description:	(Qty=50)
Original Call Location Description:	Reagan National Airport-Reagan National Airport Gate 24-Crystal City-VA--Arlington County
Incident Ongoing at time of Call:	No
Agencies Notified (Y/N):	NO
Other Agencies:	Not reported
Permitted (Y/N):	No
Call Reported By Company Name:	Lee McCandless
Call Property Owner Company Name:	Not reported
Call Property Owner Name:	Not reported
Site Summary:	Not reported

Name:	Not reported
Address:	REAGAN NATIONAL AIRPORT GATE 24
City,State,Zip:	CRYSTAL CITY, VA
City,State,Zip:	CRYSTAL CITY, VA
Fips City/County:	013/Arlington County
Status:	Closed
Reference Id:	258075
IR Number:	2001-N-0849
Associated IR:	Not reported
Incident Date:	05/15/2001
Call Received Date:	05/11/2001
Closure Comments:	See Site Comments for details
Threat To:	Not reported
Terrorism (Y/N):	NO
Characterize Incident:	Not reported
Incident Type:	Petroleum(Petroleum)
Incident Subtype:	Petroleum
Materials:	Oil (Fuel-Aviation)
Effect To Receptor:	Not reported
Water Body:	Not reported
Low Quantity To Water:	Not reported
High Quantity To Water:	Not reported
Quantity Units:	Not reported
Other Receptors:	Not reported

REAGAN NATIONAL AIRPORT (Continued) **S105377307**

RP Company:	Not reported
RP Name:	Not reported
Property Owner:	Not reported
Property Company:	Not reported
Duration Of Event (Hrs):	Not reported
Impacts:	Not reported
Other Impacts:	Not reported
Steps Taken:	Not reported
Steps Taken Description:	Not reported
System Components:	Not reported
Other System Components:	Not reported
Cause Of Event:	Not reported
Corrective Action Taken:	Not reported
Weather Status:	No
Precipitation (Wet):	Not reported
Discharge Type:	Not reported
Discharge Volume:	Not reported
Unknown Discharge (Y/N):	NO
Site Name:	REAGAN NATIONAL AIRPORT
Closure Date:	06/19/2006
Orig. Call Incident Description:	An aircraft being fueled on the ramp discharged onto concrete ramp. The whole area is paved with concrete. The fire dept. hazmat team responded and kept the fuel from getting to the drains. The fuel has been absorbed and the concrete is being scrubbed.
Original Call Material Description:	(Qty=50)
Original Call Location Description:	Reagan National Airport-Reagan National Airport Gate 24-Crystal City-VA--Arlington County
Incident Ongoing at time of Call:	No
Agencies Notified (Y/N):	NO
Other Agencies:	Not reported
Permitted (Y/N):	No
Call Reported By Company Name:	Lee McCandless
Call Property Owner Company Name:	Not reported
Call Property Owner Name:	Not reported
Site Summary:	Not reported

SPILLS NO:

Region:	NO
Id:	Not reported
Incident Summary:	Not reported
Date In:	5/11/2001
Date Closed:	6/19/2006
Pollution Type:	Not reported
Responsible Party:	Not reported
Facility Status:	**Not reported**
Owner:	Not reported
Facility Contact:	Not reported
Facility Permitted:	0
Facility Telephone:	Not reported
Time In:	1:15:00 AM
Reported By Name:	Lee McCandless
Reported By Telephone:	7034178127
Reported By Affiliation/Addr:	Not reported
Incident Response IR #:	2001-N-0849
Responsible Party Address:	Not reported
Responsible Party City:	Not reported
Responsible Party State:	Not reported

REAGAN NATIONAL AIRPORT (Continued) **S105377307**

Responsible Party Zip:	Not reported
Responsible Party Contact:	Not reported
Responsible Party Telephone:	Not reported
Owner Name:	Not reported
Owner Address:	Not reported
Owner City:	Not reported
Owner State:	Not reported
Owner Zip:	Not reported
Owner Contact:	Not reported
Owner Telephone:	Not reported
Incident Date:	5/15/2001
Incident Time:	Not reported
Petroleum:	-1
Solid Waste:	0
Hazardous Waste:	0
Water:	0
Air:	0
Sewage:	0
Fish Kill:	0
Threat Wetlands:	0
Wetlands:	0
Material Released:	Not reported
Possible Receptors:	Not reported
Quantity Released:	50
Unit Released:	gallons
Quantity In Water:	0
Receiving Waters:	Not reported
River Basin:	Not reported
Inspection Date:	Not reported
Call Date:	Not reported
Inspector:	Not reported
Response Due:	Not reported
Response Received Date:	Not reported
Visit Needed:	0
Open:	0
Air Referral Date:	Not reported
Air Reg/ Permit Number:	Not reported
Waste Referral Date:	Not reported
Epa Id Or Permit Number:	Not reported
Water Referral Date:	Not reported
Water Permit Number:	Not reported
Remediation Referral Date:	Not reported
Remediation Pc Number:	Not reported
Enforcement Referral Date:	Not reported
Nov Number:	Not reported
Pc Number:	Not reported
Receive By:	Not reported
Case Officer:	Not reported
Case Type:	Not reported
Street Address:	Not reported
Polllutant:	Not reported
Impact:	Not reported
Spill Time:	Not reported
Spill Date:	Not reported
Spill Volume:	Not reported
Measure:	Not reported
Volume In Water:	Not reported

REAGAN NATIONAL AIRPORT (Continued) **S105377307**

Stream Name:	Not reported
Investigation Date:	Not reported
Closure Date:	Not reported
Lab Results:	Not reported
Target Date:	Not reported
Prep Number:	Not reported
Report Date:	Not reported
Report Time:	Not reported
Pollutant Scr:	Not reported
Volume:	Not reported
Volume Esc:	Not reported
Future Recommendations:	Not reported
Stream Code:	Not reported
Visit Date:	Not reported
Lab Date:	Not reported
File Close Date:	Not reported
Prep Copy:	Not reported
City:	Not reported
Incident Summary:	An aircraft being fueled on the ramp discharged onto concrete ramp. The whole area is paved with concrete. The fire dept. hazmat team responded and kept the fuel from getting to the drains. The fuel has been absorbed and the concrete is being scrubbed.
Reported:	Not reported
Results:	Not reported
Inspection Comments:	Not reported
Remarks:	Not reported

SPILLS:

Name:	Not reported
Address:	REAGAN NATIONAL AIRPORT GATE 24
City,State,Zip:	CRYSTAL CITY, VA
City,State,Zip:	CRYSTAL CITY, VA
Fips City/County:	013/Arlington County
Status:	Closed
Reference Id:	258075
IR Number:	2001-N-0849
Associated IR:	Not reported
Incident Date:	05/15/2001
Call Received Date:	05/11/2001
Closure Comments:	See Site Comments for details
Threat To:	Not reported
Terrorism (Y/N):	NO
Characterize Incident:	Not reported
Incident Type:	Petroleum(Petroleum)
Incident Subtype:	Petroleum
Materials:	Oil (Fuel-Aviation)
Effect To Receptor:	Not reported
Water Body:	Not reported
Low Quantity To Water:	Not reported
High Quantity To Water:	Not reported
Quantity Units:	Not reported
Other Receptors:	Not reported
RP Company:	Not reported
RP Name:	Not reported
Property Owner:	Not reported
Property Company:	Not reported
Duration Of Event (Hrs):	Not reported

REAGAN NATIONAL AIRPORT (Continued) **S105377307**

Impacts:	Not reported
Other Impacts:	Not reported
Steps Taken:	Not reported
Steps Taken Description:	Not reported
System Components:	Not reported
Other System Components:	Not reported
Cause Of Event:	Not reported
Corrective Action Taken:	Not reported
Weather Status:	No
Precipitation (Wet):	Not reported
Discharge Type:	Not reported
Discharge Volume:	Not reported
Unknown Discharge (Y/N):	NO
Site Name:	REAGAN NATIONAL AIRPORT
Closure Date:	06/19/2006
Orig. Call Incident Description:	An aircraft being fueled on the ramp discharged onto concrete ramp. The whole area is paved with concrete. The fire dept. hazmat team responded and kept the fuel from getting to the drains. The fuel has been absorbed and the concrete is being scrubbed.
Original Call Material Description:	(Qty=50)
Original Call Location Description:	Reagan National Airport-Reagan National Airport Gate 24-Crystal City-VA--Arlington County
Incident Ongoing at time of Call:	No
Agencies Notified (Y/N):	NO
Other Agencies:	Not reported
Permitted (Y/N):	No
Call Reported By Company Name:	Lee McCandless
Call Property Owner Company Name:	Not reported
Call Property Owner Name:	Not reported
Site Summary:	Not reported

Name:	Not reported
Address:	REAGAN NATIONAL AIRPORT GATE 24
City,State,Zip:	CRYSTAL CITY, VA
City,State,Zip:	CRYSTAL CITY, VA
Fips City/County:	013/Arlington County
Status:	Closed
Reference Id:	258075
IR Number:	2001-N-0849
Associated IR:	Not reported
Incident Date:	05/15/2001
Call Received Date:	05/11/2001
Closure Comments:	See Site Comments for details
Threat To:	Not reported
Terrorism (Y/N):	NO
Characterize Incident:	Not reported
Incident Type:	Petroleum(Petroleum)
Incident Subtype:	Petroleum
Materials:	Oil (Fuel-Aviation)
Effect To Receptor:	Not reported
Water Body:	Not reported
Low Quantity To Water:	Not reported
High Quantity To Water:	Not reported
Quantity Units:	Not reported
Other Receptors:	Not reported
RP Company:	Not reported
RP Name:	Not reported

REAGAN NATIONAL AIRPORT (Continued) **S105377307**

Property Owner:	Not reported
Property Company:	Not reported
Duration Of Event (Hrs):	Not reported
Impacts:	Not reported
Other Impacts:	Not reported
Steps Taken:	Not reported
Steps Taken Description:	Not reported
System Components:	Not reported
Other System Components:	Not reported
Cause Of Event:	Not reported
Corrective Action Taken:	Not reported
Weather Status:	No
Precipitation (Wet):	Not reported
Discharge Type:	Not reported
Discharge Volume:	Not reported
Unknown Discharge (Y/N):	NO
Site Name:	REAGAN NATIONAL AIRPORT
Closure Date:	06/19/2006
Orig. Call Incident Description:	An aircraft being fueled on the ramp discharged onto concrete ramp. The whole area is paved with concrete. The fire dept. hazmat team responded and kept the fuel from getting to the drains. The fuel has been absorbed and the concrete is being scrubbed.
Original Call Material Description:	(Qty=50)
Original Call Location Description:	Reagan National Airport-Reagan National Airport Gate 24-Crystal City-VA--Arlington County
Incident Ongoing at time of Call:	No
Agencies Notified (Y/N):	NO
Other Agencies:	Not reported
Permitted (Y/N):	No
Call Reported By Company Name:	Lee McCandless
Call Property Owner Company Name:	Not reported
Call Property Owner Name:	Not reported
Site Summary:	Not reported

SPILLS NO:

Region:	NO
Id:	Not reported
Incident Summary:	Not reported
Date In:	5/11/2001
Date Closed:	6/19/2006
Pollution Type:	Not reported
Responsible Party:	Not reported
Facility Status:	**Not reported**
Owner:	Not reported
Facility Contact:	Not reported
Facility Permitted:	0
Facility Telephone:	Not reported
Time In:	1:15:00 AM
Reported By Name:	Lee McCandless
Reported By Telephone:	7034178127
Reported By Affiliation/Addr:	Not reported
Incident Response IR #:	2001-N-0849
Responsible Party Address:	Not reported
Responsible Party City:	Not reported
Responsible Party State:	Not reported
Responsible Party Zip:	Not reported
Responsible Party Contact:	Not reported

REAGAN NATIONAL AIRPORT (Continued) **S105377307**

Responsible Party Telephone:	Not reported
Owner Name:	Not reported
Owner Address:	Not reported
Owner City:	Not reported
Owner State:	Not reported
Owner Zip:	Not reported
Owner Contact:	Not reported
Owner Telephone:	Not reported
Incident Date:	5/15/2001
Incident Time:	Not reported
Petroleum:	-1
Solid Waste:	0
Hazardous Waste:	0
Water:	0
Air:	0
Sewage:	0
Fish Kill:	0
Threat Wetlands:	0
Wetlands:	0
Material Released:	Not reported
Possible Receptors:	Not reported
Quantity Released:	50
Unit Released:	gallons
Quantity In Water:	0
Receiving Waters:	Not reported
River Basin:	Not reported
Inspection Date:	Not reported
Call Date:	Not reported
Inspector:	Not reported
Response Due:	Not reported
Response Received Date:	Not reported
Visit Needed:	0
Open:	0
Air Referral Date:	Not reported
Air Reg/ Permit Number:	Not reported
Waste Referral Date:	Not reported
Epa Id Or Permit Number:	Not reported
Water Referral Date:	Not reported
Water Permit Number:	Not reported
Remediation Referral Date:	Not reported
Remediation Pc Number:	Not reported
Enforcement Referral Date:	Not reported
Nov Number:	Not reported
Pc Number:	Not reported
Receive By:	Not reported
Case Officer:	Not reported
Case Type:	Not reported
Street Address:	Not reported
Polllutant:	Not reported
Impact:	Not reported
Spill Time:	Not reported
Spill Date:	Not reported
Spill Volume:	Not reported
Measure:	Not reported
Volume In Water:	Not reported
Stream Name:	Not reported
Investigation Date:	Not reported

REAGAN NATIONAL AIRPORT (Continued) **S105377307**

Closure Date:	Not reported
Lab Results:	Not reported
Target Date:	Not reported
Prep Number:	Not reported
Report Date:	Not reported
Report Time:	Not reported
Pollutant Scr:	Not reported
Volume:	Not reported
Volume Esc:	Not reported
Future Recommendations:	Not reported
Stream Code:	Not reported
Visit Date:	Not reported
Lab Date:	Not reported
File Close Date:	Not reported
Prep Copy:	Not reported
City:	Not reported
Incident Summary:	An aircraft being fueled on the ramp discharged onto concrete ramp. The whole area is paved with concrete. The fire dept. hazmat team responded and kept the fuel from getting to the drains. The fuel has been absorbed and the concrete is being scrubbed.
Reported:	Not reported
Results:	Not reported
Inspection Comments:	Not reported
Remarks:	Not reported

A7 **REGAN NATIONAL AIRPORT** **VA SPILLS** **S105805648**
SW **REGAN NATIONAL AIRPORT** **N/A**
< 1/8 **ARLINGTON, VA**
0.020 mi.
105 ft. **Site 7 of 13 in cluster A**

Relative:
Higher

Actual:
9 ft.

SPILLS:

Name:	Not reported
Address:	REGAN NATIONAL AIRPORT
City,State,Zip:	ARLINGTON, VA
City,State,Zip:	ARLINGTON, VA
Fips City/County:	013/Arlington County
Status:	Closed
Reference Id:	254913
IR Number:	2003-N-0306
Associated IR:	Not reported
Incident Date:	11/14/2002
Call Received Date:	11/14/2002
Closure Comments:	See Site Comments for details
Threat To:	Not reported
Terrorism (Y/N):	NO
Characterize Incident:	Not reported
Incident Type:	Water(Water)
Incident Subtype:	Water
Materials:	Chemicals (Not Otherwise Specified)
Effect To Receptor:	Not reported
Water Body:	Not reported
Low Quantity To Water:	Not reported
High Quantity To Water:	Not reported
Quantity Units:	Not reported
Other Receptors:	Tarmac, Storm Drain
RP Company:	Continental Airlines
RP Name:	Not reported

REGAN NATIONAL AIRPORT (Continued) **S105805648**

Property Owner:	Not reported
Property Company:	Not reported
Duration Of Event (Hrs):	Not reported
Impacts:	Not reported
Other Impacts:	Not reported
Steps Taken:	Not reported
Steps Taken Description:	Not reported
System Components:	Not reported
Other System Components:	Not reported
Cause Of Event:	Not reported
Corrective Action Taken:	Not reported
Weather Status:	No
Precipitation (Wet):	Not reported
Discharge Type:	Not reported
Discharge Volume:	Not reported
Unknown Discharge (Y/N):	NO
Site Name:	REGAN NATIONAL AIRPORT
Closure Date:	11/14/2002
Orig. Call Incident Description:	deicing vehicle release due to cracked piping
Original Call Material Description:	50% polypropylene glycol 50% water (Qty=1400)
Original Call Location Description:	Regan National Airport-Regan National Airport-Arlington-VA--Arlington County
Incident Ongoing at time of Call:	No
Agencies Notified (Y/N):	NO
Other Agencies:	Not reported
Permitted (Y/N):	No
Call Reported By Company Name:	Dep Fire Marshall Fugate
Call Property Owner Company Name:	Not reported
Call Property Owner Name:	Not reported
Site Summary:	Not reported

Name:	Not reported
Address:	REGAN NATIONAL AIRPORT
City,State,Zip:	ARLINGTON, VA
City,State,Zip:	ARLINGTON, VA
Fips City/County:	013/Arlington County
Status:	Closed
Reference Id:	254913
IR Number:	2003-N-0306
Associated IR:	Not reported
Incident Date:	11/14/2002
Call Received Date:	11/14/2002
Closure Comments:	See Site Comments for details
Threat To:	Not reported
Terrorism (Y/N):	NO
Characterize Incident:	Not reported
Incident Type:	Water(Water)
Incident Subtype:	Water
Materials:	Chemicals (Not Otherwise Specified)
Effect To Receptor:	Not reported
Water Body:	Not reported
Low Quantity To Water:	Not reported
High Quantity To Water:	Not reported
Quantity Units:	Not reported
Other Receptors:	Tarmac, Storm Drain
RP Company:	Continental Airlines
RP Name:	Not reported

REGAN NATIONAL AIRPORT (Continued) **S105805648**

Property Owner:	Not reported
Property Company:	Not reported
Duration Of Event (Hrs):	Not reported
Impacts:	Not reported
Other Impacts:	Not reported
Steps Taken:	Not reported
Steps Taken Description:	Not reported
System Components:	Not reported
Other System Components:	Not reported
Cause Of Event:	Not reported
Corrective Action Taken:	Not reported
Weather Status:	No
Precipitation (Wet):	Not reported
Discharge Type:	Not reported
Discharge Volume:	Not reported
Unknown Discharge (Y/N):	NO
Site Name:	REGAN NATIONAL AIRPORT
Closure Date:	11/14/2002
Orig. Call Incident Description:	deicing vehicle release due to cracked piping
Original Call Material Description:	50% polypropylene glycol 50% water (Qty=1400)
Original Call Location Description:	Regan National Airport-Regan National Airport-Arlington-VA--Arlington County
Incident Ongoing at time of Call:	No
Agencies Notified (Y/N):	NO
Other Agencies:	Not reported
Permitted (Y/N):	No
Call Reported By Company Name:	Dep Fire Marshall Fugate
Call Property Owner Company Name:	Not reported
Call Property Owner Name:	Not reported
Site Summary:	Not reported

SPILLS NO:

Region:	NO
Id:	Not reported
Incident Summary:	Not reported
Date In:	11/14/2002
Date Closed:	11/14/2002
Pollution Type:	Not reported
Responsible Party:	Continental Airlines
Facility Status:	**Not reported**
Owner:	Not reported
Facility Contact:	Not reported
Facility Permitted:	0
Facility Telephone:	Not reported
Time In:	10:31:00 AM
Reported By Name:	Dep. Fire marshall Fugate
Reported By Telephone:	7034178250
Reported By Affiliation/Addr:	Reagan Nat'l airport Fire Dept.
Incident Response IR #:	2003-N-0306
Responsible Party Address:	Not reported
Responsible Party City:	Not reported
Responsible Party State:	Not reported
Responsible Party Zip:	Not reported
Responsible Party Contact:	Not reported
Responsible Party Telephone:	Not reported
Owner Name:	Not reported
Owner Address:	Not reported

REGAN NATIONAL AIRPORT (Continued) **S105805648**

Owner City:	Not reported
Owner State:	Not reported
Owner Zip:	Not reported
Owner Contact:	Not reported
Owner Telephone:	Not reported
Incident Date:	11/14/2002
Incident Time:	6:50:00 AM
Petroleum:	0
Solid Waste:	0
Hazardous Waste:	0
Water:	-1
Air:	0
Sewage:	0
Fish Kill:	0
Threat Wetlands:	0
Wetlands:	0
Material Released:	50% polypropylene glycol 50% water
Possible Receptors:	tarmac, storm drain
Quantity Released:	1400
Unit Released:	gallons
Quantity In Water:	0
Receiving Waters:	Not reported
River Basin:	Not reported
Inspection Date:	Not reported
Call Date:	Not reported
Inspector:	PZG
Response Due:	Not reported
Response Received Date:	Not reported
Visit Needed:	0
Open:	0
Air Referral Date:	Not reported
Air Reg/ Permit Number:	Not reported
Waste Referral Date:	Not reported
Epa Id Or Permit Number:	Not reported
Water Referral Date:	Not reported
Water Permit Number:	Not reported
Remediation Referral Date:	Not reported
Remediation Pc Number:	Not reported
Enforcement Referral Date:	Not reported
Nov Number:	Not reported
Pc Number:	Not reported
Receive By:	Not reported
Case Officer:	Not reported
Case Type:	Not reported
Street Address:	Not reported
Polllutant:	Not reported
Impact:	Not reported
Spill Time:	Not reported
Spill Date:	Not reported
Spill Volume:	Not reported
Measure:	Not reported
Volume In Water:	Not reported
Stream Name:	Not reported
Investigation Date:	Not reported
Closure Date:	Not reported
Lab Results:	Not reported
Target Date:	Not reported

REGAN NATIONAL AIRPORT (Continued) **S105805648**

Prep Number:	Not reported
Report Date:	Not reported
Report Time:	Not reported
Pollutant Scr:	Not reported
Volume:	Not reported
Volume Esc:	Not reported
Future Recommendations:	Not reported
Stream Code:	Not reported
Visit Date:	Not reported
Lab Date:	Not reported
File Close Date:	Not reported
Prep Copy:	Not reported
City:	Not reported
Incident Summary:	deicing vehicle release due to cracked piping
Reported:	Not reported
Results:	Not reported
Inspection Comments:	Not reported
Remarks:	Not reported

SPILLS:

Name:	Not reported
Address:	REGAN NATIONAL AIRPORT
City,State,Zip:	ARLINGTON, VA
City,State,Zip:	ARLINGTON, VA
Fips City/County:	013/Arlington County
Status:	Closed
Reference Id:	254913
IR Number:	2003-N-0306
Associated IR:	Not reported
Incident Date:	11/14/2002
Call Received Date:	11/14/2002
Closure Comments:	See Site Comments for details
Threat To:	Not reported
Terrorism (Y/N):	NO
Characterize Incident:	Not reported
Incident Type:	Water(Water)
Incident Subtype:	Water
Materials:	Chemicals (Not Otherwise Specified)
Effect To Receptor:	Not reported
Water Body:	Not reported
Low Quantity To Water:	Not reported
High Quantity To Water:	Not reported
Quantity Units:	Not reported
Other Receptors:	Tarmac, Storm Drain
RP Company:	Continental Airlines
RP Name:	Not reported
Property Owner:	Not reported
Property Company:	Not reported
Duration Of Event (Hrs):	Not reported
Impacts:	Not reported
Other Impacts:	Not reported
Steps Taken:	Not reported
Steps Taken Description:	Not reported
System Components:	Not reported
Other System Components:	Not reported
Cause Of Event:	Not reported
Corrective Action Taken:	Not reported

REGAN NATIONAL AIRPORT (Continued) **S105805648**

Weather Status:	No
Precipitation (Wet):	Not reported
Discharge Type:	Not reported
Discharge Volume:	Not reported
Unknown Discharge (Y/N):	NO
Site Name:	REGAN NATIONAL AIRPORT
Closure Date:	11/14/2002
Orig. Call Incident Description:	deicing vehicle release due to cracked piping
Original Call Material Description:	50% polypropylene glycol 50% water (Qty=1400)
Original Call Location Description:	Regan National Airport-Regan National Airport-Arlington-VA--Arlington County
Incident Ongoing at time of Call:	No
Agencies Notified (Y/N):	NO
Other Agencies:	Not reported
Permitted (Y/N):	No
Call Reported By Company Name:	Dep Fire Marshall Fugate
Call Property Owner Company Name:	Not reported
Call Property Owner Name:	Not reported
Site Summary:	Not reported

Name:	Not reported
Address:	REGAN NATIONAL AIRPORT
City,State,Zip:	ARLINGTON, VA
City,State,Zip:	ARLINGTON, VA
Fips City/County:	013/Arlington County
Status:	Closed
Reference Id:	254913
IR Number:	2003-N-0306
Associated IR:	Not reported
Incident Date:	11/14/2002
Call Received Date:	11/14/2002
Closure Comments:	See Site Comments for details
Threat To:	Not reported
Terrorism (Y/N):	NO
Characterize Incident:	Not reported
Incident Type:	Water(Water)
Incident Subtype:	Water
Materials:	Chemicals (Not Otherwise Specified)
Effect To Receptor:	Not reported
Water Body:	Not reported
Low Quantity To Water:	Not reported
High Quantity To Water:	Not reported
Quantity Units:	Not reported
Other Receptors:	Tarmac, Storm Drain
RP Company:	Continental Airlines
RP Name:	Not reported
Property Owner:	Not reported
Property Company:	Not reported
Duration Of Event (Hrs):	Not reported
Impacts:	Not reported
Other Impacts:	Not reported
Steps Taken:	Not reported
Steps Taken Description:	Not reported
System Components:	Not reported
Other System Components:	Not reported
Cause Of Event:	Not reported
Corrective Action Taken:	Not reported

REGAN NATIONAL AIRPORT (Continued) **S105805648**

Weather Status:	No
Precipitation (Wet):	Not reported
Discharge Type:	Not reported
Discharge Volume:	Not reported
Unknown Discharge (Y/N):	NO
Site Name:	REGAN NATIONAL AIRPORT
Closure Date:	11/14/2002
Orig. Call Incident Description:	deicing vehicle release due to cracked piping
Original Call Material Description:	50% polypropylene glycol 50% water (Qty=1400)
Original Call Location Description:	Regan National Airport-Regan National Airport-Arlington-VA--Arlington County
Incident Ongoing at time of Call:	No
Agencies Notified (Y/N):	NO
Other Agencies:	Not reported
Permitted (Y/N):	No
Call Reported By Company Name:	Dep Fire Marshall Fugate
Call Property Owner Company Name:	Not reported
Call Property Owner Name:	Not reported
Site Summary:	Not reported

SPILLS NO:

Region:	NO
Id:	Not reported
Incident Summary:	Not reported
Date In:	11/14/2002
Date Closed:	11/14/2002
Pollution Type:	Not reported
Responsible Party:	Continental Airlines
Facility Status:	**Not reported**
Owner:	Not reported
Facility Contact:	Not reported
Facility Permitted:	0
Facility Telephone:	Not reported
Time In:	10:31:00 AM
Reported By Name:	Dep. Fire marshall Fugate
Reported By Telephone:	7034178250
Reported By Affiliation/Addr:	Reagan Nat'l airport Fire Dept.
Incident Response IR #:	2003-N-0306
Responsible Party Address:	Not reported
Responsible Party City:	Not reported
Responsible Party State:	Not reported
Responsible Party Zip:	Not reported
Responsible Party Contact:	Not reported
Responsible Party Telephone:	Not reported
Owner Name:	Not reported
Owner Address:	Not reported
Owner City:	Not reported
Owner State:	Not reported
Owner Zip:	Not reported
Owner Contact:	Not reported
Owner Telephone:	Not reported
Incident Date:	11/14/2002
Incident Time:	6:50:00 AM
Petroleum:	0
Solid Waste:	0
Hazardous Waste:	0
Water:	-1

REGAN NATIONAL AIRPORT (Continued) **S105805648**

Air:	0
Sewage:	0
Fish Kill:	0
Threat Wetlands:	0
Wetlands:	0
Material Released:	50% polypropylene glycol 50% water
Possible Receptors:	tarmac, storm drain
Quantity Released:	1400
Unit Released:	gallons
Quantity In Water:	0
Receiving Waters:	Not reported
River Basin:	Not reported
Inspection Date:	Not reported
Call Date:	Not reported
Inspector:	PZG
Response Due:	Not reported
Response Received Date:	Not reported
Visit Needed:	0
Open:	0
Air Referral Date:	Not reported
Air Reg/ Permit Number:	Not reported
Waste Referral Date:	Not reported
Epa Id Or Permit Number:	Not reported
Water Referral Date:	Not reported
Water Permit Number:	Not reported
Remediation Referral Date:	Not reported
Remediation Pc Number:	Not reported
Enforcement Referral Date:	Not reported
Nov Number:	Not reported
Pc Number:	Not reported
Receive By:	Not reported
Case Officer:	Not reported
Case Type:	Not reported
Street Address:	Not reported
Polllutant:	Not reported
Impact:	Not reported
Spill Time:	Not reported
Spill Date:	Not reported
Spill Volume:	Not reported
Measure:	Not reported
Volume In Water:	Not reported
Stream Name:	Not reported
Investigation Date:	Not reported
Closure Date:	Not reported
Lab Results:	Not reported
Target Date:	Not reported
Prep Number:	Not reported
Report Date:	Not reported
Report Time:	Not reported
Pollutant Scr:	Not reported
Volume:	Not reported
Volume Esc:	Not reported
Future Recommendations:	Not reported
Stream Code:	Not reported
Visit Date:	Not reported
Lab Date:	Not reported
File Close Date:	Not reported

REGAN NATIONAL AIRPORT (Continued) **S105805648**

Prep Copy:	Not reported
City:	Not reported
Incident Summary:	deicing vehicle release due to cracked piping
Reported:	Not reported
Results:	Not reported
Inspection Comments:	Not reported
Remarks:	Not reported

A8 **RONALD REGAN AIRPORT** **VA SPILLS** **S105375755**
SW **REMOTE RAMP AT AIRPORT OPERATIONS OFFICE** **N/A**
< 1/8 **ARLINGTON, VA**
0.020 mi.
105 ft. **Site 8 of 13 in cluster A**

Relative:
Higher

Actual:
9 ft.

SPILLS:

Name:	Not reported
Address:	REMOTE RAMP AT AIRPORT OPERATIONS OFFICE
City,State,Zip:	ARLINGTON, VA
City,State,Zip:	ARLINGTON, VA
Fips City/County:	013/Arlington County
Status:	Closed
Reference Id:	254045
IR Number:	2000-N-0076
Associated IR:	Not reported
Incident Date:	08/12/1999
Call Received Date:	08/12/1999
Closure Comments:	See Site Comments for details
Threat To:	Not reported
Terrorism (Y/N):	NO
Characterize Incident:	Not reported
Incident Type:	Petroleum(Petroleum)
Incident Subtype:	Petroleum
Materials:	Oil (Fuel-Gasoline)
Effect To Receptor:	Not reported
Water Body:	Potomac River
Low Quantity To Water:	1
High Quantity To Water:	1
Quantity Units:	Gallons
Other Receptors:	Land, Sewer
RP Company:	Delta Airlines
RP Name:	Not reported
Property Owner:	Not reported
Property Company:	Not reported
Duration Of Event (Hrs):	Not reported
Impacts:	Not reported
Other Impacts:	Not reported
Steps Taken:	Not reported
Steps Taken Description:	Not reported
System Components:	Not reported
Other System Components:	Not reported
Cause Of Event:	Not reported
Corrective Action Taken:	Not reported
Weather Status:	No
Precipitation (Wet):	Not reported
Discharge Type:	Not reported
Discharge Volume:	Not reported
Unknown Discharge (Y/N):	NO
Site Name:	RONALD REGAN AIRPORT

RONALD REGAN AIRPORT (Continued) **S105375755**

Closure Date:	08/12/1999
Orig. Call Incident Description:	Equipment failure generator return line failed
Original Call Material Description:	fuel oil (Qty=7)
Original Call Location Description:	Ronald regan Airport-Remote Ramp at Airport Operations Office-Arlington-VA--Arlington County
Incident Ongoing at time of Call:	No
Agencies Notified (Y/N):	NO
Other Agencies:	Not reported
Permitted (Y/N):	No
Call Reported By Company Name:	Randy Harrison
Call Property Owner Company Name:	Not reported
Call Property Owner Name:	Not reported
Site Summary:	Not reported

Name:	Not reported
Address:	REMOTE RAMP AT AIRPORT OPERATIONS OFFICE
City,State,Zip:	ARLINGTON, VA
City,State,Zip:	ARLINGTON, VA
Fips City/County:	013/Arlington County
Status:	Closed
Reference Id:	254045
IR Number:	2000-N-0076
Associated IR:	Not reported
Incident Date:	08/12/1999
Call Received Date:	08/12/1999
Closure Comments:	See Site Comments for details
Threat To:	Not reported
Terrorism (Y/N):	NO
Characterize Incident:	Not reported
Incident Type:	Petroleum(Petroleum)
Incident Subtype:	Petroleum
Materials:	Oil (Fuel-Gasoline)
Effect To Receptor:	Not reported
Water Body:	Potomac River
Low Quantity To Water:	1
High Quantity To Water:	1
Quantity Units:	Gallons
Other Receptors:	Land, Sewer
RP Company:	Delta Airlines
RP Name:	Not reported
Property Owner:	Not reported
Property Company:	Not reported
Duration Of Event (Hrs):	Not reported
Impacts:	Not reported
Other Impacts:	Not reported
Steps Taken:	Not reported
Steps Taken Description:	Not reported
System Components:	Not reported
Other System Components:	Not reported
Cause Of Event:	Not reported
Corrective Action Taken:	Not reported
Weather Status:	No
Precipitation (Wet):	Not reported
Discharge Type:	Not reported
Discharge Volume:	Not reported
Unknown Discharge (Y/N):	NO
Site Name:	RONALD REGAN AIRPORT

RONALD REGAN AIRPORT (Continued) **S105375755**

Closure Date:	08/12/1999
Orig. Call Incident Description:	Equipment failure generator return line failed
Original Call Material Description:	fuel oil (Qty=7)
Original Call Location Description:	Ronald regan Airport-Remote Ramp at Airport Operations Office-Arlington-VA--Arlington County
Incident Ongoing at time of Call:	No
Agencies Notified (Y/N):	NO
Other Agencies:	Not reported
Permitted (Y/N):	No
Call Reported By Company Name:	Randy Harrison
Call Property Owner Company Name:	Not reported
Call Property Owner Name:	Not reported
Site Summary:	Not reported

SPILLS NO:

Region:	NO
Id:	Not reported
Incident Summary:	Not reported
Date In:	8/12/1999
Date Closed:	8/12/1999
Pollution Type:	Not reported
Responsible Party:	Delta Airlines
Facility Status:	**Not reported**
Owner:	Not reported
Facility Contact:	Randy Harrison
Facility Permitted:	-1
Facility Telephone:	404-714-3999
Time In:	9:30:00 AM
Reported By Name:	Randy Harrison
Reported By Telephone:	404-714-3999
Reported By Affiliation/Addr:	Delta Airlines
Incident Response IR #:	2000-N-0076
Responsible Party Address:	Not reported
Responsible Party City:	Not reported
Responsible Party State:	Not reported
Responsible Party Zip:	Not reported
Responsible Party Contact:	Not reported
Responsible Party Telephone:	Not reported
Owner Name:	Not reported
Owner Address:	Not reported
Owner City:	Not reported
Owner State:	Not reported
Owner Zip:	Not reported
Owner Contact:	Not reported
Owner Telephone:	Not reported
Incident Date:	8/12/1999
Incident Time:	6:00:00 AM
Petroleum:	-1
Solid Waste:	0
Hazardous Waste:	0
Water:	0
Air:	0
Sewage:	0
Fish Kill:	0
Threat Wetlands:	0
Wetlands:	0
Material Released:	fuel oil

RONALD REGAN AIRPORT (Continued) **S105375755**

Possible Receptors:	land, sewer
Quantity Released:	7
Unit Released:	gal
Quantity In Water:	1
Receiving Waters:	Potomac River
River Basin:	1a
Inspection Date:	Not reported
Call Date:	8/12/1999
Inspector:	PZG
Response Due:	Not reported
Response Received Date:	Not reported
Visit Needed:	0
Open:	0
Air Referral Date:	Not reported
Air Reg/ Permit Number:	Not reported
Waste Referral Date:	Not reported
Epa Id Or Permit Number:	Not reported
Water Referral Date:	Not reported
Water Permit Number:	Not reported
Remediation Referral Date:	Not reported
Remediation Pc Number:	Not reported
Enforcement Referral Date:	Not reported
Nov Number:	Not reported
Pc Number:	Not reported
Receive By:	Not reported
Case Officer:	Not reported
Case Type:	Not reported
Street Address:	Not reported
Polllutant:	Not reported
Impact:	Not reported
Spill Time:	Not reported
Spill Date:	Not reported
Spill Volume:	Not reported
Measure:	Not reported
Volume In Water:	Not reported
Stream Name:	Not reported
Investigation Date:	Not reported
Closure Date:	Not reported
Lab Results:	Not reported
Target Date:	Not reported
Prep Number:	Not reported
Report Date:	Not reported
Report Time:	Not reported
Pollutant Scr:	Not reported
Volume:	Not reported
Volume Esc:	Not reported
Future Recommendations:	Not reported
Stream Code:	Not reported
Visit Date:	Not reported
Lab Date:	Not reported
File Close Date:	Not reported
Prep Copy:	Not reported
City:	Not reported
Incident Summary:	Equipment failure generator return line failed
Reported:	Not reported
Results:	Not reported
Inspection Comments:	Small petro spill from generator return line to AST, all

RONALD REGAN AIRPORT (Continued) **S105375755**

	material recovered with sorbant & vacuumed out
Remarks:	Not reported

SPILLS:

Name:	Not reported
Address:	REMOTE RAMP AT AIRPORT OPERATIONS OFFICE
City,State,Zip:	ARLINGTON, VA
City,State,Zip:	ARLINGTON, VA
Fips City/County:	013/Arlington County
Status:	Closed
Reference Id:	254045
IR Number:	2000-N-0076
Associated IR:	Not reported
Incident Date:	08/12/1999
Call Received Date:	08/12/1999
Closure Comments:	See Site Comments for details
Threat To:	Not reported
Terrorism (Y/N):	NO
Characterize Incident:	Not reported
Incident Type:	Petroleum(Petroleum)
Incident Subtype:	Petroleum
Materials:	Oil (Fuel-Gasoline)
Effect To Receptor:	Not reported
Water Body:	Potomac River
Low Quantity To Water:	1
High Quantity To Water:	1
Quantity Units:	Gallons
Other Receptors:	Land, Sewer
RP Company:	Delta Airlines
RP Name:	Not reported
Property Owner:	Not reported
Property Company:	Not reported
Duration Of Event (Hrs):	Not reported
Impacts:	Not reported
Other Impacts:	Not reported
Steps Taken:	Not reported
Steps Taken Description:	Not reported
System Components:	Not reported
Other System Components:	Not reported
Cause Of Event:	Not reported
Corrective Action Taken:	Not reported
Weather Status:	No
Precipitation (Wet):	Not reported
Discharge Type:	Not reported
Discharge Volume:	Not reported
Unknown Discharge (Y/N):	NO
Site Name:	RONALD REGAN AIRPORT
Closure Date:	08/12/1999
Orig. Call Incident Description:	Equipment failure generator return line failed
Original Call Material Description:	fuel oil (Qty=7)
Original Call Location Description:	Ronald regan Airport-Remote Ramp at Airport Operations Office-Arlington-VA--Arlington County
Incident Ongoing at time of Call:	No
Agencies Notified (Y/N):	NO
Other Agencies:	Not reported
Permitted (Y/N):	No
Call Reported By Company Name:	Randy Harrison

RONALD REGAN AIRPORT (Continued) **S105375755**

Call Property Owner Company Name:	Not reported
Call Property Owner Name:	Not reported
Site Summary:	Not reported
Name:	Not reported
Address:	REMOTE RAMP AT AIRPORT OPERATIONS OFFICE
City,State,Zip:	ARLINGTON, VA
City,State,Zip:	ARLINGTON, VA
Fips City/County:	013/Arlington County
Status:	Closed
Reference Id:	254045
IR Number:	2000-N-0076
Associated IR:	Not reported
Incident Date:	08/12/1999
Call Received Date:	08/12/1999
Closure Comments:	See Site Comments for details
Threat To:	Not reported
Terrorism (Y/N):	NO
Characterize Incident:	Not reported
Incident Type:	Petroleum(Petroleum)
Incident Subtype:	Petroleum
Materials:	Oil (Fuel-Gasoline)
Effect To Receptor:	Not reported
Water Body:	Potomac River
Low Quantity To Water:	1
High Quantity To Water:	1
Quantity Units:	Gallons
Other Receptors:	Land, Sewer
RP Company:	Delta Airlines
RP Name:	Not reported
Property Owner:	Not reported
Property Company:	Not reported
Duration Of Event (Hrs):	Not reported
Impacts:	Not reported
Other Impacts:	Not reported
Steps Taken:	Not reported
Steps Taken Description:	Not reported
System Components:	Not reported
Other System Components:	Not reported
Cause Of Event:	Not reported
Corrective Action Taken:	Not reported
Weather Status:	No
Precipitation (Wet):	Not reported
Discharge Type:	Not reported
Discharge Volume:	Not reported
Unknown Discharge (Y/N):	NO
Site Name:	RONALD REGAN AIRPORT
Closure Date:	08/12/1999
Orig. Call Incident Description:	Equipment failure generator return line failed
Original Call Material Description:	fuel oil (Qty=7)
Original Call Location Description:	Ronald regan Airport-Remote Ramp at Airport Operations Office-Arlington-VA--Arlington County
Incident Ongoing at time of Call:	No
Agencies Notified (Y/N):	NO
Other Agencies:	Not reported
Permitted (Y/N):	No
Call Reported By Company Name:	Randy Harrison

RONALD REGAN AIRPORT (Continued) **S105375755**

Call Property Owner Company Name:	Not reported
Call Property Owner Name:	Not reported
Site Summary:	Not reported

SPILLS NO:

Region:	NO
Id:	Not reported
Incident Summary:	Not reported
Date In:	8/12/1999
Date Closed:	8/12/1999
Pollution Type:	Not reported
Responsible Party:	Delta Airlines
Facility Status:	**Not reported**
Owner:	Not reported
Facility Contact:	Randy Harrison
Facility Permitted:	-1
Facility Telephone:	404-714-3999
Time In:	9:30:00 AM
Reported By Name:	Randy Harrison
Reported By Telephone:	404-714-3999
Reported By Affiliation/Addr:	Delta Airlines
Incident Response IR #:	2000-N-0076
Responsible Party Address:	Not reported
Responsible Party City:	Not reported
Responsible Party State:	Not reported
Responsible Party Zip:	Not reported
Responsible Party Contact:	Not reported
Responsible Party Telephone:	Not reported
Owner Name:	Not reported
Owner Address:	Not reported
Owner City:	Not reported
Owner State:	Not reported
Owner Zip:	Not reported
Owner Contact:	Not reported
Owner Telephone:	Not reported
Incident Date:	8/12/1999
Incident Time:	6:00:00 AM
Petroleum:	-1
Solid Waste:	0
Hazardous Waste:	0
Water:	0
Air:	0
Sewage:	0
Fish Kill:	0
Threat Wetlands:	0
Wetlands:	0
Material Released:	fuel oil
Possible Receptors:	land, sewer
Quantity Released:	7
Unit Released:	gal
Quantity In Water:	1
Receiving Waters:	Potomac River
River Basin:	1a
Inspection Date:	Not reported
Call Date:	8/12/1999
Inspector:	PZG
Response Due:	Not reported

RONALD REGAN AIRPORT (Continued) **S105375755**

Response Received Date:	Not reported
Visit Needed:	0
Open:	0
Air Referral Date:	Not reported
Air Reg/ Permit Number:	Not reported
Waste Referral Date:	Not reported
Epa Id Or Permit Number:	Not reported
Water Referral Date:	Not reported
Water Permit Number:	Not reported
Remediation Referral Date:	Not reported
Remediation Pc Number:	Not reported
Enforcement Referral Date:	Not reported
Nov Number:	Not reported
Pc Number:	Not reported
Receive By:	Not reported
Case Officer:	Not reported
Case Type:	Not reported
Street Address:	Not reported
Polllutant:	Not reported
Impact:	Not reported
Spill Time:	Not reported
Spill Date:	Not reported
Spill Volume:	Not reported
Measure:	Not reported
Volume In Water:	Not reported
Stream Name:	Not reported
Investigation Date:	Not reported
Closure Date:	Not reported
Lab Results:	Not reported
Target Date:	Not reported
Prep Number:	Not reported
Report Date:	Not reported
Report Time:	Not reported
Pollutant Scr:	Not reported
Volume:	Not reported
Volume Esc:	Not reported
Future Recommendations:	Not reported
Stream Code:	Not reported
Visit Date:	Not reported
Lab Date:	Not reported
File Close Date:	Not reported
Prep Copy:	Not reported
City:	Not reported
Incident Summary:	Equipment failure generator return line failed
Reported:	Not reported
Results:	Not reported
Inspection Comments:	Small petro spill from generator return line to AST, all material recovered with sorbant & vacuumed out
Remarks:	Not reported

A9 SW < 1/8 0.020 mi. 105 ft. | **WASHINGTON DULLES INTRNTNL AIRPORT**
RONALD REAGAN WASHINGTON NATIONAL AIRPORT
ARLINGTON, VA 22202 | **VA UST** | **U003678156**
N/A

Site 9 of 13 in cluster A

Relative: Higher

Actual: 9 ft.

Facility:

Name:	WASHINGTON DULLES INTRNTNL AIRPORT
Address:	RONALD REAGAN WASHINGTON NATIONAL AIRPORT
City,State,Zip:	ARLINGTON, VA 22202
Facility Id:	3000136
Facility Type:	FEDERAL NON-MILITARY
CEDS Facility ID:	200000096559

Owner:

Owner Id:	31793
Owner Name:	FAA
Owner Address:	5711 Allentown Rd Suite 200
Owner Address2:	Not reported
Owner City, State, Zip:	Suitland, MD 20746
Owner Type:	FEDERAL
Number of Active AST:	0
Number of Active UST:	0
Number of Inactive AST:	0
Number of Inactive UST:	19

UST:

Facility ID:	3000136
Federally Regulated:	Yes
Tank Number:	10
Tank Capacity:	1000
Tank Contents:	DIESEL
Tank Status:	**PERM OUT OF USE**
Tank Type:	UST

Tank Material:

Install Date:	4/1/1991
Tank Materials: Bare Steel	No
Tank Materials: Cath Protect Steel	No
Tank Materials: Epoxy Steel	No
Tank Materials: Fiberglass	Yes
Tank Materials: Concrete	No
Tank Materials: Composite	No
Tank Materials: Double Walled	No
Tank Materials: Lined Interior	Yes
Tank Materials: Excav Liner	No
Tank Materials: Insulated Tank Jacket	No
Tank Materials: Repaired	No
Tank Materials: Unknown	No
Tank Materials: Other	No
Tank Materials: Other Note	Not reported

Release Detection:

Tank Release Detection: Leak Deferred	No
Tank Release Detection: Manual Gauge	Yes
Tank Release Detection: Auto Gauge	Yes
Tank Release Detection:Tank Tightness	Yes
Tank Release Detection: Vapor Monitor	Yes

WASHINGTON DULLES INTRNTNL AIRPORT (Continued) **U003678156**

Tank Release Detection: Inventory	No
Tank Release Detection: Stat Invent Recon	No
Tank Release Detection: Spill Install	No
Tank Release Detection: Overfill Install	Yes
Tank Release Detection: Groundwater	No
Tank Release Detection: Int Sec Containment	No
Tank Release Detection: Int Double Walled	Yes
Tank Release Detection: Other Method	No
Tank Release Detection: Other Note	Not reported
Pipe Release Detection: Leak Deferred	Not reported
Pipe Release Detection: Autoleak	Not reported
Pipe Release Detection: Line Tightness	Yes
Pipe Release Detection: Stat Invent Recon	No
Pipe Release Detection: Groundwater	Yes
Pipe Release Detection: Int Sec Containment	Yes
Pipe Release Det: Interior Double Walled	No
Pipe Release Detection: Other Method	No
Pipe Release Detection: Other Note	Not reported
Pipe Type:	GRAVITY
Pipe Materials: Bare Steel	No
Pipe Materials: Galvanized Steel	No
Pipe Materials: Copper	No
Pipe Materials: Fiberglass	No
Pipe Materials: Cath Protect	No
Pipe Materials: Double Walled	No
Pipe Materials: Sec Containment	Yes
Pipe Materials: Repaired	No
Pipe Materials: Unknown	No
Pipe Materials: Other	Yes
Pipe Materials: Other Note	BLACK IRON
Facility ID:	3000136
Federally Regulated:	Yes
Tank Number:	3
Tank Capacity:	500
Tank Contents:	GASOLINE
Tank Status:	**PERM OUT OF USE**
Tank Type:	UST
Tank Material:	
Install Date:	1/13/1973
Tank Materials: Bare Steel	Yes
Tank Materials: Cath Protect Steel	No
Tank Materials: Epoxy Steel	No
Tank Materials: Fiberglass	No
Tank Materials: Concrete	No
Tank Materials: Composite	No
Tank Materials: Double Walled	No
Tank Materials: Lined Interior	No
Tank Materials: Excav Liner	No
Tank Materials: Insulated Tank Jacket	No
Tank Materials: Repaired	No
Tank Materials: Unknown	No
Tank Materials: Other	No
Tank Materials: Other Note	Not reported

WASHINGTON DULLES INTRNTNL AIRPORT (Continued) **U003678156**

Release Detection:

Tank Release Detection: Leak Deferred	No
Tank Release Detection: Manual Gauge	No
Tank Release Detection: Auto Gauge	No
Tank Release Detection:Tank Tightness	No
Tank Release Detection: Vapor Monitor	No
Tank Release Detection: Inventory	No
Tank Release Detection: Stat Invent Recon	No
Tank Release Detection: Spill Install	No
Tank Release Detection: Overfill Install	No
Tank Release Detection: Groundwater	No
Tank Release Detection: Int Sec Containment	No
Tank Release Detection: Int Double Walled	No
Tank Release Detection: Other Method	No
Tank Release Detection: Other Note	Not reported
Pipe Release Detection: Leak Deferred	Not reported
Pipe Release Detection: Autoleak	Not reported
Pipe Release Detection: Line Tightness	No
Pipe Release Detection: Stat Invent Recon	No
Pipe Release Detection: Groundwater	No
Pipe Release Detection: Int Sec Containment	No
Pipe Release Det: Interior Double Walled	No
Pipe Release Detection: Other Method	No
Pipe Release Detection: Other Note	Not reported

Pipe Type:	UNKNOWN
Pipe Materials: Bare Steel	No
Pipe Materials: Galvanized Steel	Yes
Pipe Materials: Copper	No
Pipe Materials: Fiberglass	No
Pipe Materials: Cath Protect	No
Pipe Materials: Double Walled	No
Pipe Materials: Sec Containment	No
Pipe Materials: Repaired	No
Pipe Materials: Unknown	No
Pipe Materials: Other	No
Pipe Materials: Other Note	Not reported

Facility ID:	3000136
Federally Regulated:	Yes
Tank Number:	4
Tank Capacity:	550
Tank Contents:	DIESEL
Tank Status:	**PERM OUT OF USE**
Tank Type:	UST

Tank Material:

Install Date:	1/14/1983
Tank Materials: Bare Steel	Yes
Tank Materials: Cath Protect Steel	No
Tank Materials: Epoxy Steel	No
Tank Materials: Fiberglass	No
Tank Materials: Concrete	No
Tank Materials: Composite	No
Tank Materials: Double Walled	No

WASHINGTON DULLES INTRNTNL AIRPORT (Continued) **U003678156**

Tank Materials: Lined Interior	No
Tank Materials: Excav Liner	No
Tank Materials: Insulated Tank Jacket	No
Tank Materials: Repaired	No
Tank Materials: Unknown	No
Tank Materials: Other	No
Tank Materials: Other Note	Not reported

Release Detection:

Tank Release Detection: Leak Deferred	No
Tank Release Detection: Manual Gauge	No
Tank Release Detection: Auto Gauge	No
Tank Release Detection:Tank Tightness	No
Tank Release Detection: Vapor Monitor	No
Tank Release Detection: Inventory	No
Tank Release Detection: Stat Invent Recon	No
Tank Release Detection: Spill Install	No
Tank Release Detection: Overfill Install	No
Tank Release Detection: Groundwater	No
Tank Release Detection: Int Sec Containment	No
Tank Release Detection: Int Double Walled	No
Tank Release Detection: Other Method	No
Tank Release Detection: Other Note	Not reported
Pipe Release Detection: Leak Deferred	Not reported
Pipe Release Detection: Autoleak	Not reported
Pipe Release Detection: Line Tightness	No
Pipe Release Detection: Stat Invent Recon	No
Pipe Release Detection: Groundwater	No
Pipe Release Detection: Int Sec Containment	No
Pipe Release Det: Interior Double Walled	No
Pipe Release Detection: Other Method	No
Pipe Release Detection: Other Note	Not reported

Pipe Type:	UNKNOWN
Pipe Materials: Bare Steel	No
Pipe Materials: Galvanized Steel	Yes
Pipe Materials: Copper	No
Pipe Materials: Fiberglass	No
Pipe Materials: Cath Protect	No
Pipe Materials: Double Walled	No
Pipe Materials: Sec Containment	No
Pipe Materials: Repaired	No
Pipe Materials: Unknown	No
Pipe Materials: Other	No
Pipe Materials: Other Note	Not reported

Facility ID:	3000136
Federally Regulated:	Yes

Tank Number:	8
Tank Capacity:	1000
Tank Contents:	DIESEL
Tank Status:	**PERM OUT OF USE**
Tank Type:	UST

Tank Material:

WASHINGTON DULLES INTRNTNL AIRPORT (Continued) **U003678156**

Install Date:	1/14/1975
Tank Materials: Bare Steel	Yes
Tank Materials: Cath Protect Steel	No
Tank Materials: Epoxy Steel	No
Tank Materials: Fiberglass	No
Tank Materials: Concrete	No
Tank Materials: Composite	No
Tank Materials: Double Walled	No
Tank Materials: Lined Interior	No
Tank Materials: Excav Liner	No
Tank Materials: Insulated Tank Jacket	No
Tank Materials: Repaired	No
Tank Materials: Unknown	No
Tank Materials: Other	No
Tank Materials: Other Note	Not reported

Release Detection:

Tank Release Detection: Leak Deferred	No
Tank Release Detection: Manual Gauge	No
Tank Release Detection: Auto Gauge	No
Tank Release Detection:Tank Tightness	No
Tank Release Detection: Vapor Monitor	No
Tank Release Detection: Inventory	No
Tank Release Detection: Stat Invent Recon	No
Tank Release Detection: Spill Install	No
Tank Release Detection: Overfill Install	No
Tank Release Detection: Groundwater	No
Tank Release Detection: Int Sec Containment	No
Tank Release Detection: Int Double Walled	No
Tank Release Detection: Other Method	No
Tank Release Detection: Other Note	Not reported
Pipe Release Detection: Leak Deferred	Not reported
Pipe Release Detection: Autoleak	Not reported
Pipe Release Detection: Line Tightness	No
Pipe Release Detection: Stat Invent Recon	No
Pipe Release Detection: Groundwater	No
Pipe Release Detection: Int Sec Containment	No
Pipe Release Det: Interior Double Walled	No
Pipe Release Detection: Other Method	No
Pipe Release Detection: Other Note	Not reported

Pipe Type:	UNKNOWN
Pipe Materials: Bare Steel	No
Pipe Materials: Galvanized Steel	Yes
Pipe Materials: Copper	No
Pipe Materials: Fiberglass	No
Pipe Materials: Cath Protect	No
Pipe Materials: Double Walled	No
Pipe Materials: Sec Containment	No
Pipe Materials: Repaired	No
Pipe Materials: Unknown	No
Pipe Materials: Other	No
Pipe Materials: Other Note	Not reported

Facility ID:	3000136
Federally Regulated:	Yes

WASHINGTON DULLES INTRNTNL AIRPORT (Continued) **U003678156**

Tank Number:	BMF-1
Tank Capacity:	10000
Tank Contents:	DIESEL
Tank Status:	**PERM OUT OF USE**
Tank Type:	UST

Tank Material:

Install Date:	1/1/1995
Tank Materials: Bare Steel	No
Tank Materials: Cath Protect Steel	No
Tank Materials: Epoxy Steel	No
Tank Materials: Fiberglass	Yes
Tank Materials: Concrete	No
Tank Materials: Composite	No
Tank Materials: Double Walled	Yes
Tank Materials: Lined Interior	No
Tank Materials: Excav Liner	No
Tank Materials: Insulated Tank Jacket	No
Tank Materials: Repaired	No
Tank Materials: Unknown	No
Tank Materials: Other	No
Tank Materials: Other Note	Not reported

Release Detection:

Tank Release Detection: Leak Deferred	No
Tank Release Detection: Manual Gauge	No
Tank Release Detection: Auto Gauge	Yes
Tank Release Detection:Tank Tightness	Yes
Tank Release Detection: Vapor Monitor	No
Tank Release Detection: Inventory	Yes
Tank Release Detection: Stat Invent Recon	No
Tank Release Detection: Spill Install	Yes
Tank Release Detection: Overfill Install	Yes
Tank Release Detection: Groundwater	No
Tank Release Detection: Int Sec Containment	No
Tank Release Detection: Int Double Walled	Yes
Tank Release Detection: Other Method	No
Tank Release Detection: Other Note	Not reported
Pipe Release Detection: Leak Deferred	Not reported
Pipe Release Detection: Autoleak	Not reported
Pipe Release Detection: Line Tightness	Yes
Pipe Release Detection: Stat Invent Recon	No
Pipe Release Detection: Groundwater	No
Pipe Release Detection: Int Sec Containment	No
Pipe Release Det: Interior Double Walled	Yes
Pipe Release Detection: Other Method	No
Pipe Release Detection: Other Note	Not reported

Pipe Type:	PRESSURE
Pipe Materials: Bare Steel	No
Pipe Materials: Galvanized Steel	No
Pipe Materials: Copper	No
Pipe Materials: Fiberglass	Yes
Pipe Materials: Cath Protect	No
Pipe Materials: Double Walled	Yes
Pipe Materials: Sec Containment	No
Pipe Materials: Repaired	No

WASHINGTON DULLES INTRNTNL AIRPORT (Continued) **U003678156**

Pipe Materials: Unknown	No
Pipe Materials: Other	No
Pipe Materials: Other Note	Not reported
Facility ID:	3000136
Federally Regulated:	Yes
Tank Number:	BMF-2
Tank Capacity:	10000
Tank Contents:	DIESEL
Tank Status:	**PERM OUT OF USE**
Tank Type:	UST

Tank Material:

Install Date:	1/1/1995
Tank Materials: Bare Steel	No
Tank Materials: Cath Protect Steel	No
Tank Materials: Epoxy Steel	No
Tank Materials: Fiberglass	Yes
Tank Materials: Concrete	No
Tank Materials: Composite	No
Tank Materials: Double Walled	Yes
Tank Materials: Lined Interior	No
Tank Materials: Excav Liner	No
Tank Materials: Insulated Tank Jacket	No
Tank Materials: Repaired	No
Tank Materials: Unknown	No
Tank Materials: Other	No
Tank Materials: Other Note	Not reported

Release Detection:

Tank Release Detection: Leak Deferred	No
Tank Release Detection: Manual Gauge	No
Tank Release Detection: Auto Gauge	Yes
Tank Release Detection:Tank Tightness	Yes
Tank Release Detection: Vapor Monitor	No
Tank Release Detection: Inventory	Yes
Tank Release Detection: Stat Invent Recon	No
Tank Release Detection: Spill Install	Yes
Tank Release Detection: Overfill Install	Yes
Tank Release Detection: Groundwater	No
Tank Release Detection: Int Sec Containment	No
Tank Release Detection: Int Double Walled	Yes
Tank Release Detection: Other Method	No
Tank Release Detection: Other Note	Not reported
Pipe Release Detection: Leak Deferred	Not reported
Pipe Release Detection: Autoleak	Not reported
Pipe Release Detection: Line Tightness	Yes
Pipe Release Detection: Stat Invent Recon	No
Pipe Release Detection: Groundwater	No
Pipe Release Detection: Int Sec Containment	No
Pipe Release Det: Interior Double Walled	Yes
Pipe Release Detection: Other Method	No
Pipe Release Detection: Other Note	Not reported
Pipe Type:	PRESSURE

WASHINGTON DULLES INTRNTNL AIRPORT (Continued) **U003678156**

Pipe Materials: Bare Steel	No
Pipe Materials: Galvanized Steel	No
Pipe Materials: Copper	No
Pipe Materials: Fiberglass	Yes
Pipe Materials: Cath Protect	No
Pipe Materials: Double Walled	Yes
Pipe Materials: Sec Containment	No
Pipe Materials: Repaired	No
Pipe Materials: Unknown	No
Pipe Materials: Other	No
Pipe Materials: Other Note	Not reported

Facility ID:	3000136
Federally Regulated:	Yes
Tank Number:	BMF-3
Tank Capacity:	10000
Tank Contents:	GASOLINE
Tank Status:	**PERM OUT OF USE**
Tank Type:	UST

Tank Material:

Install Date:	1/1/1995
Tank Materials: Bare Steel	No
Tank Materials: Cath Protect Steel	No
Tank Materials: Epoxy Steel	No
Tank Materials: Fiberglass	Yes
Tank Materials: Concrete	No
Tank Materials: Composite	No
Tank Materials: Double Walled	Yes
Tank Materials: Lined Interior	No
Tank Materials: Excav Liner	No
Tank Materials: Insulated Tank Jacket	No
Tank Materials: Repaired	No
Tank Materials: Unknown	No
Tank Materials: Other	No
Tank Materials: Other Note	Not reported

Release Detection:

Tank Release Detection: Leak Deferred	No
Tank Release Detection: Manual Gauge	No
Tank Release Detection: Auto Gauge	Yes
Tank Release Detection:Tank Tightness	Yes
Tank Release Detection: Vapor Monitor	No
Tank Release Detection: Inventory	Yes
Tank Release Detection: Stat Invent Recon	No
Tank Release Detection: Spill Install	Yes
Tank Release Detection: Overfill Install	Yes
Tank Release Detection: Groundwater	No
Tank Release Detection: Int Sec Containment	No
Tank Release Detection: Int Double Walled	Yes
Tank Release Detection: Other Method	No
Tank Release Detection: Other Note	Not reported
Pipe Release Detection: Leak Deferred	Not reported
Pipe Release Detection: Autoleak	Not reported
Pipe Release Detection: Line Tightness	Yes

WASHINGTON DULLES INTRNTNL AIRPORT (Continued) **U003678156**

Pipe Release Detection: Stat Invent Recon	No
Pipe Release Detection: Groundwater	No
Pipe Release Detection: Int Sec Containment	No
Pipe Release Det: Interior Double Walled	Yes
Pipe Release Detection: Other Method	No
Pipe Release Detection: Other Note	Not reported
Pipe Type:	PRESSURE
Pipe Materials: Bare Steel	No
Pipe Materials: Galvanized Steel	No
Pipe Materials: Copper	No
Pipe Materials: Fiberglass	Yes
Pipe Materials: Cath Protect	No
Pipe Materials: Double Walled	Yes
Pipe Materials: Sec Containment	No
Pipe Materials: Repaired	No
Pipe Materials: Unknown	No
Pipe Materials: Other	No
Pipe Materials: Other Note	Not reported
Facility ID:	3000136
Federally Regulated:	Yes
Tank Number:	G5
Tank Capacity:	550
Tank Contents:	UNKNOWN
Tank Status:	**CLS IN GRD**
Tank Type:	UST
Tank Material:	
Install Date:	1/13/1973
Tank Materials: Bare Steel	Yes
Tank Materials: Cath Protect Steel	No
Tank Materials: Epoxy Steel	No
Tank Materials: Fiberglass	No
Tank Materials: Concrete	No
Tank Materials: Composite	No
Tank Materials: Double Walled	No
Tank Materials: Lined Interior	No
Tank Materials: Excav Liner	No
Tank Materials: Insulated Tank Jacket	No
Tank Materials: Repaired	No
Tank Materials: Unknown	No
Tank Materials: Other	No
Tank Materials: Other Note	Not reported
Release Detection:	
Tank Release Detection: Leak Deferred	No
Tank Release Detection: Manual Gauge	No
Tank Release Detection: Auto Gauge	No
Tank Release Detection:Tank Tightness	No
Tank Release Detection: Vapor Monitor	No
Tank Release Detection: Inventory	No
Tank Release Detection: Stat Invent Recon	No
Tank Release Detection: Spill Install	No
Tank Release Detection: Overfill Install	No

WASHINGTON DULLES INTRNTNL AIRPORT (Continued) **U003678156**

Tank Release Detection: Groundwater	No
Tank Release Detection: Int Sec Containment	No
Tank Release Detection: Int Double Walled	No
Tank Release Detection: Other Method	No
Tank Release Detection: Other Note	Not reported
Pipe Release Detection: Leak Deferred	Not reported
Pipe Release Detection: Autoleak	Not reported
Pipe Release Detection: Line Tightness	No
Pipe Release Detection: Stat Invent Recon	No
Pipe Release Detection: Groundwater	No
Pipe Release Detection: Int Sec Containment	No
Pipe Release Det: Interior Double Walled	No
Pipe Release Detection: Other Method	No
Pipe Release Detection: Other Note	Not reported
Pipe Type:	UNKNOWN
Pipe Materials: Bare Steel	No
Pipe Materials: Galvanized Steel	Yes
Pipe Materials: Copper	No
Pipe Materials: Fiberglass	No
Pipe Materials: Cath Protect	No
Pipe Materials: Double Walled	No
Pipe Materials: Sec Containment	No
Pipe Materials: Repaired	No
Pipe Materials: Unknown	No
Pipe Materials: Other	No
Pipe Materials: Other Note	Not reported
Facility ID:	3000136
Federally Regulated:	Yes
Tank Number:	IADGlideSl
Tank Capacity:	600
Tank Contents:	GASOLINE
Tank Status:	**PERM OUT OF USE**
Tank Type:	UST

Tank Material:

Install Date:	10/5/1994
Tank Materials: Bare Steel	No
Tank Materials: Cath Protect Steel	No
Tank Materials: Epoxy Steel	No
Tank Materials: Fiberglass	Yes
Tank Materials: Concrete	No
Tank Materials: Composite	No
Tank Materials: Double Walled	Yes
Tank Materials: Lined Interior	No
Tank Materials: Excav Liner	No
Tank Materials: Insulated Tank Jacket	No
Tank Materials: Repaired	No
Tank Materials: Unknown	No
Tank Materials: Other	No
Tank Materials: Other Note	Not reported

Release Detection:

Tank Release Detection: Leak Deferred	No

WASHINGTON DULLES INTRNTNL AIRPORT (Continued) **U003678156**

Tank Release Detection: Manual Gauge	Yes
Tank Release Detection: Auto Gauge	Yes
Tank Release Detection:Tank Tightness	Yes
Tank Release Detection: Vapor Monitor	Yes
Tank Release Detection: Inventory	No
Tank Release Detection: Stat Invent Recon	No
Tank Release Detection: Spill Install	Yes
Tank Release Detection: Overfill Install	Yes
Tank Release Detection: Groundwater	No
Tank Release Detection: Int Sec Containment	No
Tank Release Detection: Int Double Walled	Yes
Tank Release Detection: Other Method	No
Tank Release Detection: Other Note	Not reported
Pipe Release Detection: Leak Deferred	Not reported
Pipe Release Detection: Autoleak	Not reported
Pipe Release Detection: Line Tightness	Yes
Pipe Release Detection: Stat Invent Recon	No
Pipe Release Detection: Groundwater	No
Pipe Release Detection: Int Sec Containment	No
Pipe Release Det: Interior Double Walled	No
Pipe Release Detection: Other Method	No
Pipe Release Detection: Other Note	Not reported
Pipe Type:	VALVE SUCTION
Pipe Materials: Bare Steel	No
Pipe Materials: Galvanized Steel	Yes
Pipe Materials: Copper	No
Pipe Materials: Fiberglass	Yes
Pipe Materials: Cath Protect	No
Pipe Materials: Double Walled	Yes
Pipe Materials: Sec Containment	No
Pipe Materials: Repaired	No
Pipe Materials: Unknown	No
Pipe Materials: Other	No
Pipe Materials: Other Note	Not reported
Facility ID:	3000136
Federally Regulated:	Yes
Tank Number:	NRTransRec
Tank Capacity:	550
Tank Contents:	GASOLINE
Tank Status:	**REM FROM GRD**
Tank Type:	UST
Tank Material:	
Install Date:	10/1/1962
Tank Materials: Bare Steel	Yes
Tank Materials: Cath Protect Steel	No
Tank Materials: Epoxy Steel	No
Tank Materials: Fiberglass	No
Tank Materials: Concrete	No
Tank Materials: Composite	No
Tank Materials: Double Walled	No
Tank Materials: Lined Interior	No
Tank Materials: Excav Liner	No
Tank Materials: Insulated Tank Jacket	No

WASHINGTON DULLES INTRNTNL AIRPORT (Continued) **U003678156**

Tank Materials: Repaired	No
Tank Materials: Unknown	No
Tank Materials: Other	No
Tank Materials: Other Note	Not reported

Release Detection:

Tank Release Detection: Leak Deferred	No
Tank Release Detection: Manual Gauge	No
Tank Release Detection: Auto Gauge	No
Tank Release Detection:Tank Tightness	No
Tank Release Detection: Vapor Monitor	No
Tank Release Detection: Inventory	No
Tank Release Detection: Stat Invent Recon	No
Tank Release Detection: Spill Install	No
Tank Release Detection: Overfill Install	No
Tank Release Detection: Groundwater	No
Tank Release Detection: Int Sec Containment	No
Tank Release Detection: Int Double Walled	No
Tank Release Detection: Other Method	No
Tank Release Detection: Other Note	Not reported
Pipe Release Detection: Leak Deferred	Not reported
Pipe Release Detection: Autoleak	Not reported
Pipe Release Detection: Line Tightness	No
Pipe Release Detection: Stat Invent Recon	No
Pipe Release Detection: Groundwater	No
Pipe Release Detection: Int Sec Containment	No
Pipe Release Det: Interior Double Walled	No
Pipe Release Detection: Other Method	No
Pipe Release Detection: Other Note	Not reported

Pipe Type:	NO VALVE SUCTION
Pipe Materials: Bare Steel	Yes
Pipe Materials: Galvanized Steel	No
Pipe Materials: Copper	No
Pipe Materials: Fiberglass	No
Pipe Materials: Cath Protect	No
Pipe Materials: Double Walled	No
Pipe Materials: Sec Containment	No
Pipe Materials: Repaired	No
Pipe Materials: Unknown	No
Pipe Materials: Other	No
Pipe Materials: Other Note	Not reported

Facility ID:	3000136
Federally Regulated:	Yes
Tank Number:	R1
Tank Capacity:	275
Tank Contents:	USED OIL
Tank Status:	**REM FROM GRD**
Tank Type:	UST

Tank Material:

Install Date:	1/13/1978
Tank Materials: Bare Steel	Yes
Tank Materials: Cath Protect Steel	No

WASHINGTON DULLES INTRNTNL AIRPORT (Continued) **U003678156**

Tank Materials: Epoxy Steel	No
Tank Materials: Fiberglass	No
Tank Materials: Concrete	No
Tank Materials: Composite	No
Tank Materials: Double Walled	No
Tank Materials: Lined Interior	No
Tank Materials: Excav Liner	No
Tank Materials: Insulated Tank Jacket	No
Tank Materials: Repaired	No
Tank Materials: Unknown	No
Tank Materials: Other	No
Tank Materials: Other Note	Not reported

Release Detection:

Tank Release Detection: Leak Deferred	No
Tank Release Detection: Manual Gauge	No
Tank Release Detection: Auto Gauge	No
Tank Release Detection:Tank Tightness	No
Tank Release Detection: Vapor Monitor	No
Tank Release Detection: Inventory	No
Tank Release Detection: Stat Invent Recon	No
Tank Release Detection: Spill Install	No
Tank Release Detection: Overfill Install	No
Tank Release Detection: Groundwater	No
Tank Release Detection: Int Sec Containment	No
Tank Release Detection: Int Double Walled	No
Tank Release Detection: Other Method	No
Tank Release Detection: Other Note	Not reported
Pipe Release Detection: Leak Deferred	Not reported
Pipe Release Detection: Autoleak	Not reported
Pipe Release Detection: Line Tightness	No
Pipe Release Detection: Stat Invent Recon	No
Pipe Release Detection: Groundwater	No
Pipe Release Detection: Int Sec Containment	No
Pipe Release Det: Interior Double Walled	No
Pipe Release Detection: Other Method	No
Pipe Release Detection: Other Note	Not reported

Pipe Type:	UNKNOWN
Pipe Materials: Bare Steel	No
Pipe Materials: Galvanized Steel	Yes
Pipe Materials: Copper	No
Pipe Materials: Fiberglass	No
Pipe Materials: Cath Protect	No
Pipe Materials: Double Walled	No
Pipe Materials: Sec Containment	No
Pipe Materials: Repaired	No
Pipe Materials: Unknown	No
Pipe Materials: Other	No
Pipe Materials: Other Note	Not reported

Facility ID:	3000136
Federally Regulated:	Yes
Tank Number:	R2
Tank Capacity:	1000

WASHINGTON DULLES INTRNTNL AIRPORT (Continued) **U003678156**

Tank Contents:	DIESEL
Tank Status:	**REM FROM GRD**
Tank Type:	UST

Tank Material:

Install Date:	1/13/1969
Tank Materials: Bare Steel	Yes
Tank Materials: Cath Protect Steel	No
Tank Materials: Epoxy Steel	No
Tank Materials: Fiberglass	No
Tank Materials: Concrete	No
Tank Materials: Composite	No
Tank Materials: Double Walled	No
Tank Materials: Lined Interior	No
Tank Materials: Excav Liner	No
Tank Materials: Insulated Tank Jacket	No
Tank Materials: Repaired	No
Tank Materials: Unknown	No
Tank Materials: Other	No
Tank Materials: Other Note	Not reported

Release Detection:

Tank Release Detection: Leak Deferred	No
Tank Release Detection: Manual Gauge	No
Tank Release Detection: Auto Gauge	No
Tank Release Detection:Tank Tightness	No
Tank Release Detection: Vapor Monitor	No
Tank Release Detection: Inventory	No
Tank Release Detection: Stat Invent Recon	No
Tank Release Detection: Spill Install	No
Tank Release Detection: Overfill Install	No
Tank Release Detection: Groundwater	No
Tank Release Detection: Int Sec Containment	No
Tank Release Detection: Int Double Walled	No
Tank Release Detection: Other Method	No
Tank Release Detection: Other Note	Not reported
Pipe Release Detection: Leak Deferred	Not reported
Pipe Release Detection: Autoleak	Not reported
Pipe Release Detection: Line Tightness	No
Pipe Release Detection: Stat Invent Recon	No
Pipe Release Detection: Groundwater	No
Pipe Release Detection: Int Sec Containment	No
Pipe Release Det: Interior Double Walled	No
Pipe Release Detection: Other Method	No
Pipe Release Detection: Other Note	Not reported

Pipe Type:	GRAVITY
Pipe Materials: Bare Steel	No
Pipe Materials: Galvanized Steel	No
Pipe Materials: Copper	Yes
Pipe Materials: Fiberglass	No
Pipe Materials: Cath Protect	No
Pipe Materials: Double Walled	No
Pipe Materials: Sec Containment	No
Pipe Materials: Repaired	No
Pipe Materials: Unknown	No
Pipe Materials: Other	No

WASHINGTON DULLES INTRNTNL AIRPORT (Continued) **U003678156**

Pipe Materials: Other Note	Not reported
Facility ID:	3000136
Federally Regulated:	Yes
Tank Number:	R6
Tank Capacity:	500
Tank Contents:	GASOLINE
Tank Status:	**REM FROM GRD**
Tank Type:	UST
Tank Material:	
Install Date:	1/14/1963
Tank Materials: Bare Steel	Yes
Tank Materials: Cath Protect Steel	No
Tank Materials: Epoxy Steel	No
Tank Materials: Fiberglass	No
Tank Materials: Concrete	No
Tank Materials: Composite	No
Tank Materials: Double Walled	No
Tank Materials: Lined Interior	No
Tank Materials: Excav Liner	No
Tank Materials: Insulated Tank Jacket	No
Tank Materials: Repaired	No
Tank Materials: Unknown	No
Tank Materials: Other	No
Tank Materials: Other Note	Not reported
Release Detection:	
Tank Release Detection: Leak Deferred	No
Tank Release Detection: Manual Gauge	No
Tank Release Detection: Auto Gauge	No
Tank Release Detection:Tank Tightness	No
Tank Release Detection: Vapor Monitor	No
Tank Release Detection: Inventory	No
Tank Release Detection: Stat Invent Recon	No
Tank Release Detection: Spill Install	No
Tank Release Detection: Overfill Install	No
Tank Release Detection: Groundwater	No
Tank Release Detection: Int Sec Containment	No
Tank Release Detection: Int Double Walled	No
Tank Release Detection: Other Method	No
Tank Release Detection: Other Note	Not reported
Pipe Release Detection: Leak Deferred	Not reported
Pipe Release Detection: Autoleak	Not reported
Pipe Release Detection: Line Tightness	No
Pipe Release Detection: Stat Invent Recon	No
Pipe Release Detection: Groundwater	No
Pipe Release Detection: Int Sec Containment	No
Pipe Release Det: Interior Double Walled	No
Pipe Release Detection: Other Method	No
Pipe Release Detection: Other Note	Not reported
Pipe Type:	NO VALVE SUCTION
Pipe Materials: Bare Steel	No
Pipe Materials: Galvanized Steel	Yes

WASHINGTON DULLES INTRNTNL AIRPORT (Continued) **U003678156**

Pipe Materials: Copper	No
Pipe Materials: Fiberglass	No
Pipe Materials: Cath Protect	No
Pipe Materials: Double Walled	No
Pipe Materials: Sec Containment	No
Pipe Materials: Repaired	No
Pipe Materials: Unknown	No
Pipe Materials: Other	No
Pipe Materials: Other Note	Not reported

Facility ID:	3000136
Federally Regulated:	Yes

Tank Number:	R7
Tank Capacity:	500
Tank Contents:	GASOLINE
Tank Status:	**REM FROM GRD**
Tank Type:	UST

Tank Material:

Install Date:	1/14/1963
Tank Materials: Bare Steel	Yes
Tank Materials: Cath Protect Steel	No
Tank Materials: Epoxy Steel	No
Tank Materials: Fiberglass	No
Tank Materials: Concrete	No
Tank Materials: Composite	No
Tank Materials: Double Walled	No
Tank Materials: Lined Interior	No
Tank Materials: Excav Liner	No
Tank Materials: Insulated Tank Jacket	No
Tank Materials: Repaired	No
Tank Materials: Unknown	No
Tank Materials: Other	No
Tank Materials: Other Note	Not reported

Release Detection:

Tank Release Detection: Leak Deferred	No
Tank Release Detection: Manual Gauge	No
Tank Release Detection: Auto Gauge	No
Tank Release Detection:Tank Tightness	No
Tank Release Detection: Vapor Monitor	No
Tank Release Detection: Inventory	No
Tank Release Detection: Stat Invent Recon	No
Tank Release Detection: Spill Install	No
Tank Release Detection: Overfill Install	No
Tank Release Detection: Groundwater	No
Tank Release Detection: Int Sec Containment	No
Tank Release Detection: Int Double Walled	No
Tank Release Detection: Other Method	No
Tank Release Detection: Other Note	Not reported
Pipe Release Detection: Leak Deferred	Not reported
Pipe Release Detection: Autoleak	Not reported
Pipe Release Detection: Line Tightness	No
Pipe Release Detection: Stat Invent Recon	No
Pipe Release Detection: Groundwater	No

WASHINGTON DULLES INTRNTNL AIRPORT (Continued) **U003678156**

Pipe Release Detection: Int Sec Containment	No
Pipe Release Det: Interior Double Walled	No
Pipe Release Detection: Other Method	No
Pipe Release Detection: Other Note	Not reported
Pipe Type:	UNKNOWN
Pipe Materials: Bare Steel	No
Pipe Materials: Galvanized Steel	Yes
Pipe Materials: Copper	No
Pipe Materials: Fiberglass	No
Pipe Materials: Cath Protect	No
Pipe Materials: Double Walled	No
Pipe Materials: Sec Containment	No
Pipe Materials: Repaired	No
Pipe Materials: Unknown	No
Pipe Materials: Other	No
Pipe Materials: Other Note	Not reported
Facility ID:	3000136
Federally Regulated:	Yes
Tank Number:	R9
Tank Capacity:	2500
Tank Contents:	DIESEL
Tank Status:	**REM FROM GRD**
Tank Type:	UST
Tank Material:	
Install Date:	4/1/1990
Tank Materials: Bare Steel	No
Tank Materials: Cath Protect Steel	No
Tank Materials: Epoxy Steel	No
Tank Materials: Fiberglass	Yes
Tank Materials: Concrete	No
Tank Materials: Composite	No
Tank Materials: Double Walled	No
Tank Materials: Lined Interior	Yes
Tank Materials: Excav Liner	No
Tank Materials: Insulated Tank Jacket	No
Tank Materials: Repaired	No
Tank Materials: Unknown	No
Tank Materials: Other	No
Tank Materials: Other Note	Not reported
Release Detection:	
Tank Release Detection: Leak Deferred	No
Tank Release Detection: Manual Gauge	Yes
Tank Release Detection: Auto Gauge	Yes
Tank Release Detection:Tank Tightness	Yes
Tank Release Detection: Vapor Monitor	Yes
Tank Release Detection: Inventory	No
Tank Release Detection: Stat Invent Recon	No
Tank Release Detection: Spill Install	No
Tank Release Detection: Overfill Install	Yes
Tank Release Detection: Groundwater	No
Tank Release Detection: Int Sec Containment	No

WASHINGTON DULLES INTRNTNL AIRPORT (Continued) **U003678156**

Tank Release Detection: Int Double Walled	Yes
Tank Release Detection: Other Method	No
Tank Release Detection: Other Note	Not reported
Pipe Release Detection: Leak Deferred	Not reported
Pipe Release Detection: Autoleak	Not reported
Pipe Release Detection: Line Tightness	Yes
Pipe Release Detection: Stat Invent Recon	No
Pipe Release Detection: Groundwater	Yes
Pipe Release Detection: Int Sec Containment	Yes
Pipe Release Det: Interior Double Walled	No
Pipe Release Detection: Other Method	No
Pipe Release Detection: Other Note	Not reported
Pipe Type:	GRAVITY
Pipe Materials: Bare Steel	No
Pipe Materials: Galvanized Steel	No
Pipe Materials: Copper	No
Pipe Materials: Fiberglass	No
Pipe Materials: Cath Protect	No
Pipe Materials: Double Walled	No
Pipe Materials: Sec Containment	Yes
Pipe Materials: Repaired	No
Pipe Materials: Unknown	No
Pipe Materials: Other	Yes
Pipe Materials: Other Note	BLACK IRON
Facility ID:	3000136
Federally Regulated:	Yes
Tank Number:	RIADGlideS
Tank Capacity:	400
Tank Contents:	GASOLINE
Tank Status:	**REM FROM GRD**
Tank Type:	UST

Tank Material:

Install Date:	Not reported
Tank Materials: Bare Steel	Yes
Tank Materials: Cath Protect Steel	No
Tank Materials: Epoxy Steel	No
Tank Materials: Fiberglass	No
Tank Materials: Concrete	No
Tank Materials: Composite	No
Tank Materials: Double Walled	No
Tank Materials: Lined Interior	No
Tank Materials: Excav Liner	No
Tank Materials: Insulated Tank Jacket	No
Tank Materials: Repaired	No
Tank Materials: Unknown	No
Tank Materials: Other	No
Tank Materials: Other Note	Not reported

Release Detection:

Tank Release Detection: Leak Deferred	No
Tank Release Detection: Manual Gauge	No
Tank Release Detection: Auto Gauge	No

WASHINGTON DULLES INTRNTNL AIRPORT (Continued) **U003678156**

Tank Release Detection:Tank Tightness	No
Tank Release Detection: Vapor Monitor	No
Tank Release Detection: Inventory	No
Tank Release Detection: Stat Invent Recon	No
Tank Release Detection: Spill Install	No
Tank Release Detection: Overfill Install	No
Tank Release Detection: Groundwater	No
Tank Release Detection: Int Sec Containment	No
Tank Release Detection: Int Double Walled	No
Tank Release Detection: Other Method	No
Tank Release Detection: Other Note	Not reported
Pipe Release Detection: Leak Deferred	Not reported
Pipe Release Detection: Autoleak	Not reported
Pipe Release Detection: Line Tightness	No
Pipe Release Detection: Stat Invent Recon	No
Pipe Release Detection: Groundwater	No
Pipe Release Detection: Int Sec Containment	No
Pipe Release Det: Interior Double Walled	No
Pipe Release Detection: Other Method	No
Pipe Release Detection: Other Note	Not reported
Pipe Type:	UNKNOWN
Pipe Materials: Bare Steel	No
Pipe Materials: Galvanized Steel	Yes
Pipe Materials: Copper	No
Pipe Materials: Fiberglass	No
Pipe Materials: Cath Protect	No
Pipe Materials: Double Walled	No
Pipe Materials: Sec Containment	No
Pipe Materials: Repaired	No
Pipe Materials: Unknown	No
Pipe Materials: Other	No
Pipe Materials: Other Note	Not reported
Facility ID:	3000136
Federally Regulated:	Yes
Tank Number:	RtIADLoc
Tank Capacity:	600
Tank Contents:	DIESEL
Tank Status:	**REM FROM GRD**
Tank Type:	UST
Tank Material:	
Install Date:	2/10/1994
Tank Materials: Bare Steel	Yes
Tank Materials: Cath Protect Steel	No
Tank Materials: Epoxy Steel	No
Tank Materials: Fiberglass	No
Tank Materials: Concrete	No
Tank Materials: Composite	No
Tank Materials: Double Walled	No
Tank Materials: Lined Interior	No
Tank Materials: Excav Liner	No
Tank Materials: Insulated Tank Jacket	No
Tank Materials: Repaired	No
Tank Materials: Unknown	No

WASHINGTON DULLES INTRNTNL AIRPORT (Continued) **U003678156**

Tank Materials: Other	No
Tank Materials: Other Note	Not reported

Release Detection:

Tank Release Detection: Leak Deferred	No
Tank Release Detection: Manual Gauge	No
Tank Release Detection: Auto Gauge	No
Tank Release Detection:Tank Tightness	No
Tank Release Detection: Vapor Monitor	No
Tank Release Detection: Inventory	No
Tank Release Detection: Stat Invent Recon	No
Tank Release Detection: Spill Install	No
Tank Release Detection: Overfill Install	No
Tank Release Detection: Groundwater	No
Tank Release Detection: Int Sec Containment	No
Tank Release Detection: Int Double Walled	No
Tank Release Detection: Other Method	No
Tank Release Detection: Other Note	Not reported
Pipe Release Detection: Leak Deferred	Not reported
Pipe Release Detection: Autoleak	Not reported
Pipe Release Detection: Line Tightness	No
Pipe Release Detection: Stat Invent Recon	No
Pipe Release Detection: Groundwater	No
Pipe Release Detection: Int Sec Containment	No
Pipe Release Det: Interior Double Walled	No
Pipe Release Detection: Other Method	No
Pipe Release Detection: Other Note	Not reported

Pipe Type:	UNKNOWN
Pipe Materials: Bare Steel	No
Pipe Materials: Galvanized Steel	Yes
Pipe Materials: Copper	No
Pipe Materials: Fiberglass	No
Pipe Materials: Cath Protect	No
Pipe Materials: Double Walled	No
Pipe Materials: Sec Containment	No
Pipe Materials: Repaired	No
Pipe Materials: Unknown	No
Pipe Materials: Other	No
Pipe Materials: Other Note	Not reported

Facility ID:	3000136
Federally Regulated:	Yes
Tank Number:	SRTransRec
Tank Capacity:	500
Tank Contents:	DIESEL
Tank Status:	**REM FROM GRD**
Tank Type:	UST

Tank Material:

Install Date:	12/1/1962
Tank Materials: Bare Steel	Yes
Tank Materials: Cath Protect Steel	No
Tank Materials: Epoxy Steel	No
Tank Materials: Fiberglass	No

WASHINGTON DULLES INTRNTNL AIRPORT (Continued) **U003678156**

Tank Materials: Concrete	No
Tank Materials: Composite	No
Tank Materials: Double Walled	No
Tank Materials: Lined Interior	No
Tank Materials: Excav Liner	No
Tank Materials: Insulated Tank Jacket	No
Tank Materials: Repaired	No
Tank Materials: Unknown	No
Tank Materials: Other	No
Tank Materials: Other Note	Not reported

Release Detection:

Tank Release Detection: Leak Deferred	No
Tank Release Detection: Manual Gauge	No
Tank Release Detection: Auto Gauge	No
Tank Release Detection:Tank Tightness	No
Tank Release Detection: Vapor Monitor	No
Tank Release Detection: Inventory	No
Tank Release Detection: Stat Invent Recon	No
Tank Release Detection: Spill Install	No
Tank Release Detection: Overfill Install	No
Tank Release Detection: Groundwater	No
Tank Release Detection: Int Sec Containment	No
Tank Release Detection: Int Double Walled	No
Tank Release Detection: Other Method	No
Tank Release Detection: Other Note	Not reported
Pipe Release Detection: Leak Deferred	Not reported
Pipe Release Detection: Autoleak	Not reported
Pipe Release Detection: Line Tightness	No
Pipe Release Detection: Stat Invent Recon	No
Pipe Release Detection: Groundwater	No
Pipe Release Detection: Int Sec Containment	No
Pipe Release Det: Interior Double Walled	No
Pipe Release Detection: Other Method	No
Pipe Release Detection: Other Note	Not reported

Pipe Type:	NO VALVE SUCTION
Pipe Materials: Bare Steel	Yes
Pipe Materials: Galvanized Steel	No
Pipe Materials: Copper	No
Pipe Materials: Fiberglass	No
Pipe Materials: Cath Protect	No
Pipe Materials: Double Walled	No
Pipe Materials: Sec Containment	No
Pipe Materials: Repaired	No
Pipe Materials: Unknown	No
Pipe Materials: Other	No
Pipe Materials: Other Note	Not reported

Facility ID:	3000136
Federally Regulated:	Yes
Tank Number:	TaxiHoldPd
Tank Capacity:	12000
Tank Contents:	GASOLINE
Tank Status:	**REM FROM GRD**

WASHINGTON DULLES INTRNTNL AIRPORT (Continued) **U003678156**

Tank Type:	UST
Tank Material:	
Install Date:	Not reported
Tank Materials: Bare Steel	Yes
Tank Materials: Cath Protect Steel	No
Tank Materials: Epoxy Steel	No
Tank Materials: Fiberglass	No
Tank Materials: Concrete	No
Tank Materials: Composite	No
Tank Materials: Double Walled	No
Tank Materials: Lined Interior	No
Tank Materials: Excav Liner	No
Tank Materials: Insulated Tank Jacket	No
Tank Materials: Repaired	No
Tank Materials: Unknown	No
Tank Materials: Other	No
Tank Materials: Other Note	Not reported
Release Detection:	
Tank Release Detection: Leak Deferred	No
Tank Release Detection: Manual Gauge	No
Tank Release Detection: Auto Gauge	No
Tank Release Detection:Tank Tightness	No
Tank Release Detection: Vapor Monitor	No
Tank Release Detection: Inventory	No
Tank Release Detection: Stat Invent Recon	No
Tank Release Detection: Spill Install	No
Tank Release Detection: Overfill Install	No
Tank Release Detection: Groundwater	No
Tank Release Detection: Int Sec Containment	No
Tank Release Detection: Int Double Walled	No
Tank Release Detection: Other Method	No
Tank Release Detection: Other Note	Not reported
Pipe Release Detection: Leak Deferred	Not reported
Pipe Release Detection: Autoleak	Not reported
Pipe Release Detection: Line Tightness	No
Pipe Release Detection: Stat Invent Recon	No
Pipe Release Detection: Groundwater	No
Pipe Release Detection: Int Sec Containment	No
Pipe Release Det: Interior Double Walled	No
Pipe Release Detection: Other Method	No
Pipe Release Detection: Other Note	Not reported
Pipe Type:	UNKNOWN
Pipe Materials: Bare Steel	No
Pipe Materials: Galvanized Steel	Yes
Pipe Materials: Copper	No
Pipe Materials: Fiberglass	No
Pipe Materials: Cath Protect	No
Pipe Materials: Double Walled	No
Pipe Materials: Sec Containment	No
Pipe Materials: Repaired	No
Pipe Materials: Unknown	No
Pipe Materials: Other	No
Pipe Materials: Other Note	Not reported

A10 SW < 1/8 0.020 mi. 105 ft. | **REAGAN NATIONAL AIRPORT GATE 39, TERMINAL C ARLINGTON, VA** | **VA SPILLS** | **S106130316 N/A**

Site 10 of 13 in cluster A

Relative: Higher

Actual: 9 ft.

SPILLS:

Name:	Not reported
Address:	GATE 39, TERMINAL C
City,State,Zip:	ARLINGTON, VA
City,State,Zip:	ARLINGTON, VA
Fips City/County:	013/Arlington County
Status:	Closed
Reference Id:	256361
IR Number:	2004-N-0545
Associated IR:	Not reported
Incident Date:	12/25/2003
Call Received Date:	12/26/2003
Closure Comments:	See Site Comments for details
Threat To:	Not reported
Terrorism (Y/N):	NO
Characterize Incident:	Not reported
Incident Type:	Petroleum(Petroleum)
Incident Subtype:	Petroleum
Materials:	Oil (Fuel-Aviation)
Effect To Receptor:	Not reported
Water Body:	Not reported
Low Quantity To Water:	Not reported
High Quantity To Water:	Not reported
Quantity Units:	Not reported
Other Receptors:	Not reported
RP Company:	Not reported
RP Name:	Not reported
Property Owner:	Not reported
Property Company:	Not reported
Duration Of Event (Hrs):	Not reported
Impacts:	Not reported
Other Impacts:	Not reported
Steps Taken:	Not reported
Steps Taken Description:	Not reported
System Components:	Not reported
Other System Components:	Not reported
Cause Of Event:	Not reported
Corrective Action Taken:	Not reported
Weather Status:	No
Precipitation (Wet):	Not reported
Discharge Type:	Not reported
Discharge Volume:	Not reported
Unknown Discharge (Y/N):	NO
Site Name:	REAGAN NATIONAL AIRPORT
Closure Date:	12/30/2003
Orig. Call Incident Description:	malfunction on aircraft fuel pump, locals handled clean up
Original Call Material Description:	jet a fuel (Qty=35)
Original Call Location Description:	Reagan National Airport-Gate 39, Terminal C-Arlington-VA--Arlington County
Incident Ongoing at time of Call:	No
Agencies Notified (Y/N):	NO
Other Agencies:	Not reported
Permitted (Y/N):	No

REAGAN NATIONAL AIRPORT (Continued) **S106130316**

Call Reported By Company Name:	Lee McCandless
Call Property Owner Company Name:	Not reported
Call Property Owner Name:	Not reported
Site Summary:	Not reported
Name:	Not reported
Address:	GATE 39, TERMINAL C
City,State,Zip:	ARLINGTON, VA
City,State,Zip:	ARLINGTON, VA
Fips City/County:	013/Arlington County
Status:	Closed
Reference Id:	256361
IR Number:	2004-N-0545
Associated IR:	Not reported
Incident Date:	12/25/2003
Call Received Date:	12/26/2003
Closure Comments:	See Site Comments for details
Threat To:	Not reported
Terrorism (Y/N):	NO
Characterize Incident:	Not reported
Incident Type:	Petroleum(Petroleum)
Incident Subtype:	Petroleum
Materials:	Oil (Fuel-Aviation)
Effect To Receptor:	Not reported
Water Body:	Not reported
Low Quantity To Water:	Not reported
High Quantity To Water:	Not reported
Quantity Units:	Not reported
Other Receptors:	Not reported
RP Company:	Not reported
RP Name:	Not reported
Property Owner:	Not reported
Property Company:	Not reported
Duration Of Event (Hrs):	Not reported
Impacts:	Not reported
Other Impacts:	Not reported
Steps Taken:	Not reported
Steps Taken Description:	Not reported
System Components:	Not reported
Other System Components:	Not reported
Cause Of Event:	Not reported
Corrective Action Taken:	Not reported
Weather Status:	No
Precipitation (Wet):	Not reported
Discharge Type:	Not reported
Discharge Volume:	Not reported
Unknown Discharge (Y/N):	NO
Site Name:	REAGAN NATIONAL AIRPORT
Closure Date:	12/30/2003
Orig. Call Incident Description:	malfunction on aircraft fuel pump, locals handled clean up
Original Call Material Description:	jet a fuel (Qty=35)
Original Call Location Description:	Reagan National Airport-Gate 39, Terminal C-Arlington-VA--Arlington County
Incident Ongoing at time of Call:	No
Agencies Notified (Y/N):	NO
Other Agencies:	Not reported
Permitted (Y/N):	No

REAGAN NATIONAL AIRPORT (Continued) **S106130316**

Call Reported By Company Name:	Lee McCandless
Call Property Owner Company Name:	Not reported
Call Property Owner Name:	Not reported
Site Summary:	Not reported

SPILLS NO:

Region:	NO
Id:	Not reported
Incident Summary:	Not reported
Date In:	12/26/2003
Date Closed:	12/30/2003
Pollution Type:	Not reported
Responsible Party:	Not reported
Facility Status:	**Not reported**
Owner:	Not reported
Facility Contact:	Not reported
Facility Permitted:	-1
Facility Telephone:	Not reported
Time In:	1:53:00 PM
Reported By Name:	Lee McCandless
Reported By Telephone:	7034178127
Reported By Affiliation/Addr:	national airport
Incident Response IR #:	2004-N-0545
Responsible Party Address:	Not reported
Responsible Party City:	Not reported
Responsible Party State:	Not reported
Responsible Party Zip:	Not reported
Responsible Party Contact:	Not reported
Responsible Party Telephone:	Not reported
Owner Name:	Not reported
Owner Address:	Not reported
Owner City:	Not reported
Owner State:	Not reported
Owner Zip:	Not reported
Owner Contact:	Not reported
Owner Telephone:	Not reported
Incident Date:	12/25/2003
Incident Time:	7:30:00 PM
Petroleum:	-1
Solid Waste:	0
Hazardous Waste:	0
Water:	0
Air:	0
Sewage:	0
Fish Kill:	0
Threat Wetlands:	0
Wetlands:	0
Material Released:	jet a fuel
Possible Receptors:	Not reported
Quantity Released:	35
Unit Released:	gallons
Quantity In Water:	0
Receiving Waters:	Not reported
River Basin:	Not reported
Inspection Date:	Not reported
Call Date:	12/30/2003
Inspector:	PZG

REAGAN NATIONAL AIRPORT (Continued) **S106130316**

Response Due:	Not reported
Response Received Date:	12/30/2003
Visit Needed:	0
Open:	0
Air Referral Date:	Not reported
Air Reg/ Permit Number:	Not reported
Waste Referral Date:	Not reported
Epa Id Or Permit Number:	Not reported
Water Referral Date:	Not reported
Water Permit Number:	Not reported
Remediation Referral Date:	Not reported
Remediation Pc Number:	Not reported
Enforcement Referral Date:	Not reported
Nov Number:	Not reported
Pc Number:	Not reported
Receive By:	Not reported
Case Officer:	Not reported
Case Type:	Not reported
Street Address:	Not reported
Polllutant:	Not reported
Impact:	Not reported
Spill Time:	Not reported
Spill Date:	Not reported
Spill Volume:	Not reported
Measure:	Not reported
Volume In Water:	Not reported
Stream Name:	Not reported
Investigation Date:	Not reported
Closure Date:	Not reported
Lab Results:	Not reported
Target Date:	Not reported
Prep Number:	Not reported
Report Date:	Not reported
Report Time:	Not reported
Pollutant Scr:	Not reported
Volume:	Not reported
Volume Esc:	Not reported
Future Recommendations:	Not reported
Stream Code:	Not reported
Visit Date:	Not reported
Lab Date:	Not reported
File Close Date:	Not reported
Prep Copy:	Not reported
City:	Not reported
Incident Summary:	malfunction on aircraft fuel pump, locals handled clean up
Reported:	Not reported
Results:	Not reported
Inspection Comments:	Not reported
Remarks:	Not reported

SPILLS:

Name:	Not reported
Address:	GATE 39, TERMINAL C
City,State,Zip:	ARLINGTON, VA
City,State,Zip:	ARLINGTON, VA
Fips City/County:	013/Arlington County
Status:	Closed

REAGAN NATIONAL AIRPORT (Continued) **S106130316**

Reference Id:	256361
IR Number:	2004-N-0545
Associated IR:	Not reported
Incident Date:	12/25/2003
Call Received Date:	12/26/2003
Closure Comments:	See Site Comments for details
Threat To:	Not reported
Terrorism (Y/N):	NO
Characterize Incident:	Not reported
Incident Type:	Petroleum(Petroleum)
Incident Subtype:	Petroleum
Materials:	Oil (Fuel-Aviation)
Effect To Receptor:	Not reported
Water Body:	Not reported
Low Quantity To Water:	Not reported
High Quantity To Water:	Not reported
Quantity Units:	Not reported
Other Receptors:	Not reported
RP Company:	Not reported
RP Name:	Not reported
Property Owner:	Not reported
Property Company:	Not reported
Duration Of Event (Hrs):	Not reported
Impacts:	Not reported
Other Impacts:	Not reported
Steps Taken:	Not reported
Steps Taken Description:	Not reported
System Components:	Not reported
Other System Components:	Not reported
Cause Of Event:	Not reported
Corrective Action Taken:	Not reported
Weather Status:	No
Precipitation (Wet):	Not reported
Discharge Type:	Not reported
Discharge Volume:	Not reported
Unknown Discharge (Y/N):	NO
Site Name:	REAGAN NATIONAL AIRPORT
Closure Date:	12/30/2003
Orig. Call Incident Description:	malfunction on aircraft fuel pump, locals handled clean up
Original Call Material Description:	jet a fuel (Qty=35)
Original Call Location Description:	Reagan National Airport-Gate 39, Terminal C-Arlington-VA--Arlington County
Incident Ongoing at time of Call:	No
Agencies Notified (Y/N):	NO
Other Agencies:	Not reported
Permitted (Y/N):	No
Call Reported By Company Name:	Lee McCandless
Call Property Owner Company Name:	Not reported
Call Property Owner Name:	Not reported
Site Summary:	Not reported
Name:	Not reported
Address:	GATE 39, TERMINAL C
City,State,Zip:	ARLINGTON, VA
City,State,Zip:	ARLINGTON, VA
Fips City/County:	013/Arlington County
Status:	Closed

REAGAN NATIONAL AIRPORT (Continued) **S106130316**

Reference Id:	256361
IR Number:	2004-N-0545
Associated IR:	Not reported
Incident Date:	12/25/2003
Call Received Date:	12/26/2003
Closure Comments:	See Site Comments for details
Threat To:	Not reported
Terrorism (Y/N):	NO
Characterize Incident:	Not reported
Incident Type:	Petroleum(Petroleum)
Incident Subtype:	Petroleum
Materials:	Oil (Fuel-Aviation)
Effect To Receptor:	Not reported
Water Body:	Not reported
Low Quantity To Water:	Not reported
High Quantity To Water:	Not reported
Quantity Units:	Not reported
Other Receptors:	Not reported
RP Company:	Not reported
RP Name:	Not reported
Property Owner:	Not reported
Property Company:	Not reported
Duration Of Event (Hrs):	Not reported
Impacts:	Not reported
Other Impacts:	Not reported
Steps Taken:	Not reported
Steps Taken Description:	Not reported
System Components:	Not reported
Other System Components:	Not reported
Cause Of Event:	Not reported
Corrective Action Taken:	Not reported
Weather Status:	No
Precipitation (Wet):	Not reported
Discharge Type:	Not reported
Discharge Volume:	Not reported
Unknown Discharge (Y/N):	NO
Site Name:	REAGAN NATIONAL AIRPORT
Closure Date:	12/30/2003
Orig. Call Incident Description:	malfunction on aircraft fuel pump, locals handled clean up
Original Call Material Description:	jet a fuel (Qty=35)
Original Call Location Description:	Reagan National Airport-Gate 39, Terminal C-Arlington-VA--Arlington County
Incident Ongoing at time of Call:	No
Agencies Notified (Y/N):	NO
Other Agencies:	Not reported
Permitted (Y/N):	No
Call Reported By Company Name:	Lee McCandless
Call Property Owner Company Name:	Not reported
Call Property Owner Name:	Not reported
Site Summary:	Not reported

SPILLS NO:

Region:	NO
Id:	Not reported
Incident Summary:	Not reported
Date In:	12/26/2003
Date Closed:	12/30/2003

REAGAN NATIONAL AIRPORT (Continued) **S106130316**

Pollution Type:	Not reported
Responsible Party:	Not reported
Facility Status:	**Not reported**
Owner:	Not reported
Facility Contact:	Not reported
Facility Permitted:	-1
Facility Telephone:	Not reported
Time In:	1:53:00 PM
Reported By Name:	Lee McCandless
Reported By Telephone:	7034178127
Reported By Affiliation/Addr:	national airport
Incident Response IR #:	2004-N-0545
Responsible Party Address:	Not reported
Responsible Party City:	Not reported
Responsible Party State:	Not reported
Responsible Party Zip:	Not reported
Responsible Party Contact:	Not reported
Responsible Party Telephone:	Not reported
Owner Name:	Not reported
Owner Address:	Not reported
Owner City:	Not reported
Owner State:	Not reported
Owner Zip:	Not reported
Owner Contact:	Not reported
Owner Telephone:	Not reported
Incident Date:	12/25/2003
Incident Time:	7:30:00 PM
Petroleum:	-1
Solid Waste:	0
Hazardous Waste:	0
Water:	0
Air:	0
Sewage:	0
Fish Kill:	0
Threat Wetlands:	0
Wetlands:	0
Material Released:	jet a fuel
Possible Receptors:	Not reported
Quantity Released:	35
Unit Released:	gallons
Quantity In Water:	0
Receiving Waters:	Not reported
River Basin:	Not reported
Inspection Date:	Not reported
Call Date:	12/30/2003
Inspector:	PZG
Response Due:	Not reported
Response Received Date:	12/30/2003
Visit Needed:	0
Open:	0
Air Referral Date:	Not reported
Air Reg/ Permit Number:	Not reported
Waste Referral Date:	Not reported
Epa Id Or Permit Number:	Not reported
Water Referral Date:	Not reported
Water Permit Number:	Not reported
Remediation Referral Date:	Not reported

REAGAN NATIONAL AIRPORT (Continued) **S106130316**

Remediation Pc Number:	Not reported
Enforcement Referral Date:	Not reported
Nov Number:	Not reported
Pc Number:	Not reported
Receive By:	Not reported
Case Officer:	Not reported
Case Type:	Not reported
Street Address:	Not reported
Polllutant:	Not reported
Impact:	Not reported
Spill Time:	Not reported
Spill Date:	Not reported
Spill Volume:	Not reported
Measure:	Not reported
Volume In Water:	Not reported
Stream Name:	Not reported
Investigation Date:	Not reported
Closure Date:	Not reported
Lab Results:	Not reported
Target Date:	Not reported
Prep Number:	Not reported
Report Date:	Not reported
Report Time:	Not reported
Pollutant Scr:	Not reported
Volume:	Not reported
Volume Esc:	Not reported
Future Recommendations:	Not reported
Stream Code:	Not reported
Visit Date:	Not reported
Lab Date:	Not reported
File Close Date:	Not reported
Prep Copy:	Not reported
City:	Not reported
Incident Summary:	malfunction on aircraft fuel pump, locals handled clean up
Reported:	Not reported
Results:	Not reported
Inspection Comments:	Not reported
Remarks:	Not reported

A11
SW
< 1/8
0.020 mi.
105 ft.

MWAA - RONALD REGAN AIRPORT **VA SPILLS** **S105987182**
NATIONAL AIRPORT **N/A**
ARLINGTON, VA

Site 11 of 13 in cluster A

Relative:
Higher

Actual:
9 ft.

SPILLS:

Name:	Not reported
Address:	NATIONAL AIRPORT
City,State,Zip:	ARLINGTON, VA
City,State,Zip:	ARLINGTON, VA
Fips City/County:	013/Arlington County
Status:	Closed
Reference Id:	254893
IR Number:	2003-N-1038
Associated IR:	Not reported
Incident Date:	06/29/2003
Call Received Date:	06/29/2003
Closure Comments:	See Site Comments for details

MWAA - RONALD REGAN AIRPORT (Continued) **S105987182**

Threat To:	Not reported
Terrorism (Y/N):	NO
Characterize Incident:	Not reported
Incident Type:	Petroleum(Petroleum)
Incident Subtype:	Petroleum
Materials:	Oil (Fuel-Aviation)
Effect To Receptor:	Not reported
Water Body:	Not reported
Low Quantity To Water:	Not reported
High Quantity To Water:	Not reported
Quantity Units:	Not reported
Other Receptors:	Pavement
RP Company:	Ogden Aviation
RP Name:	Not reported
Property Owner:	Not reported
Property Company:	Not reported
Duration Of Event (Hrs):	Not reported
Impacts:	Not reported
Other Impacts:	Not reported
Steps Taken:	Not reported
Steps Taken Description:	Not reported
System Components:	Not reported
Other System Components:	Not reported
Cause Of Event:	Not reported
Corrective Action Taken:	Not reported
Weather Status:	No
Precipitation (Wet):	Not reported
Discharge Type:	Not reported
Discharge Volume:	Not reported
Unknown Discharge (Y/N):	NO
Site Name:	MWAA - RONALD REGAN AIRPORT
Closure Date:	06/30/2003
Orig. Call Incident Description:	Not reported
Original Call Material Description:	aviation fuel (Qty=25)
Original Call Location Description:	MWAA - Ronald Regan Airport-National Airport-Arlington-VA--Arlington County
Incident Ongoing at time of Call:	No
Agencies Notified (Y/N):	NO
Other Agencies:	Not reported
Permitted (Y/N):	No
Call Reported By Company Name:	Dave Norris
Call Property Owner Company Name:	Not reported
Call Property Owner Name:	Not reported
Site Summary:	Not reported

Name:	Not reported
Address:	NATIONAL AIRPORT
City,State,Zip:	ARLINGTON, VA
City,State,Zip:	ARLINGTON, VA
Fips City/County:	013/Arlington County
Status:	Closed
Reference Id:	254893
IR Number:	2003-N-1038
Associated IR:	Not reported
Incident Date:	06/29/2003
Call Received Date:	06/29/2003
Closure Comments:	See Site Comments for details

MWAA - RONALD REGAN AIRPORT (Continued) **S105987182**

Threat To:	Not reported
Terrorism (Y/N):	NO
Characterize Incident:	Not reported
Incident Type:	Petroleum(Petroleum)
Incident Subtype:	Petroleum
Materials:	Oil (Fuel-Aviation)
Effect To Receptor:	Not reported
Water Body:	Not reported
Low Quantity To Water:	Not reported
High Quantity To Water:	Not reported
Quantity Units:	Not reported
Other Receptors:	Pavement
RP Company:	Ogden Aviation
RP Name:	Not reported
Property Owner:	Not reported
Property Company:	Not reported
Duration Of Event (Hrs):	Not reported
Impacts:	Not reported
Other Impacts:	Not reported
Steps Taken:	Not reported
Steps Taken Description:	Not reported
System Components:	Not reported
Other System Components:	Not reported
Cause Of Event:	Not reported
Corrective Action Taken:	Not reported
Weather Status:	No
Precipitation (Wet):	Not reported
Discharge Type:	Not reported
Discharge Volume:	Not reported
Unknown Discharge (Y/N):	NO
Site Name:	MWAA - RONALD REGAN AIRPORT
Closure Date:	06/30/2003
Orig. Call Incident Description:	Not reported
Original Call Material Description:	aviation fuel (Qty=25)
Original Call Location Description:	MWAA - Ronald Regan Airport-National Airport-Arlington-VA--Arlington County
Incident Ongoing at time of Call:	No
Agencies Notified (Y/N):	NO
Other Agencies:	Not reported
Permitted (Y/N):	No
Call Reported By Company Name:	Dave Norris
Call Property Owner Company Name:	Not reported
Call Property Owner Name:	Not reported
Site Summary:	Not reported

SPILLS NO:

Region:	NO
Id:	Not reported
Incident Summary:	Not reported
Date In:	6/29/2003
Date Closed:	6/30/2003
Pollution Type:	Not reported
Responsible Party:	Ogden Aviation
Facility Status:	**Not reported**
Owner:	Not reported
Facility Contact:	Bill Brown
Facility Permitted:	0

MWAA - RONALD REGAN AIRPORT (Continued) **S105987182**

Facility Telephone:	7034178071
Time In:	5:11:00 PM
Reported By Name:	Dave Norris
Reported By Telephone:	7034178250
Reported By Affiliation/Addr:	National Airport Fire Marshall
Incident Response IR #:	2003-N-1038
Responsible Party Address:	Not reported
Responsible Party City:	Not reported
Responsible Party State:	Not reported
Responsible Party Zip:	Not reported
Responsible Party Contact:	Not reported
Responsible Party Telephone:	Not reported
Owner Name:	Not reported
Owner Address:	Not reported
Owner City:	Not reported
Owner State:	Not reported
Owner Zip:	Not reported
Owner Contact:	Not reported
Owner Telephone:	Not reported
Incident Date:	6/29/2003
Incident Time:	1:45:00 PM
Petroleum:	-1
Solid Waste:	0
Hazardous Waste:	0
Water:	0
Air:	0
Sewage:	0
Fish Kill:	0
Threat Wetlands:	0
Wetlands:	0
Material Released:	aviation fuel
Possible Receptors:	pavement
Quantity Released:	25
Unit Released:	gallons
Quantity In Water:	0
Receiving Waters:	Not reported
River Basin:	Not reported
Inspection Date:	Not reported
Call Date:	6/30/2003
Inspector:	PZG
Response Due:	Not reported
Response Received Date:	Not reported
Visit Needed:	0
Open:	0
Air Referral Date:	Not reported
Air Reg/ Permit Number:	Not reported
Waste Referral Date:	Not reported
Epa Id Or Permit Number:	Not reported
Water Referral Date:	Not reported
Water Permit Number:	Not reported
Remediation Referral Date:	Not reported
Remediation Pc Number:	Not reported
Enforcement Referral Date:	Not reported
Nov Number:	Not reported
Pc Number:	Not reported
Receive By:	Not reported
Case Officer:	Not reported

MWAA - RONALD REGAN AIRPORT (Continued) **S105987182**

Case Type:	Not reported
Street Address:	Not reported
Polllutant:	Not reported
Impact:	Not reported
Spill Time:	Not reported
Spill Date:	Not reported
Spill Volume:	Not reported
Measure:	Not reported
Volume In Water:	Not reported
Stream Name:	Not reported
Investigation Date:	Not reported
Closure Date:	Not reported
Lab Results:	Not reported
Target Date:	Not reported
Prep Number:	Not reported
Report Date:	Not reported
Report Time:	Not reported
Pollutant Scr:	Not reported
Volume:	Not reported
Volume Esc:	Not reported
Future Recommendations:	Not reported
Stream Code:	Not reported
Visit Date:	Not reported
Lab Date:	Not reported
File Close Date:	Not reported
Prep Copy:	Not reported
City:	Not reported
Incident Summary:	Not reported
Reported:	Not reported
Results:	Not reported
Inspection Comments:	10:12 PZG call to Bill Brown; Cargo Tanker not breeched, release from piping. Spill to Tarmac, no drains impacted. A&A responded to scene, drilled hole in tanker to unload fueld, before righting tanker . Incident blocked US Air access to ramp
Remarks:	Not reported

SPILLS:

Name:	Not reported
Address:	NATIONAL AIRPORT
City,State,Zip:	ARLINGTON, VA
City,State,Zip:	ARLINGTON, VA
Fips City/County:	013/Arlington County
Status:	Closed
Reference Id:	254893
IR Number:	2003-N-1038
Associated IR:	Not reported
Incident Date:	06/29/2003
Call Received Date:	06/29/2003
Closure Comments:	See Site Comments for details
Threat To:	Not reported
Terrorism (Y/N):	NO
Characterize Incident:	Not reported
Incident Type:	Petroleum(Petroleum)
Incident Subtype:	Petroleum
Materials:	Oil (Fuel-Aviation)
Effect To Receptor:	Not reported

MWAA - RONALD REGAN AIRPORT (Continued) **S105987182**

Water Body:	Not reported
Low Quantity To Water:	Not reported
High Quantity To Water:	Not reported
Quantity Units:	Not reported
Other Receptors:	Pavement
RP Company:	Ogden Aviation
RP Name:	Not reported
Property Owner:	Not reported
Property Company:	Not reported
Duration Of Event (Hrs):	Not reported
Impacts:	Not reported
Other Impacts:	Not reported
Steps Taken:	Not reported
Steps Taken Description:	Not reported
System Components:	Not reported
Other System Components:	Not reported
Cause Of Event:	Not reported
Corrective Action Taken:	Not reported
Weather Status:	No
Precipitation (Wet):	Not reported
Discharge Type:	Not reported
Discharge Volume:	Not reported
Unknown Discharge (Y/N):	NO
Site Name:	MWAA - RONALD REGAN AIRPORT
Closure Date:	06/30/2003
Orig. Call Incident Description:	Not reported
Original Call Material Description:	aviation fuel (Qty=25)
Original Call Location Description:	MWAA - Ronald Regan Airport-National Airport-Arlington-VA--Arlington County
Incident Ongoing at time of Call:	No
Agencies Notified (Y/N):	NO
Other Agencies:	Not reported
Permitted (Y/N):	No
Call Reported By Company Name:	Dave Norris
Call Property Owner Company Name:	Not reported
Call Property Owner Name:	Not reported
Site Summary:	Not reported

Name:	Not reported
Address:	NATIONAL AIRPORT
City,State,Zip:	ARLINGTON, VA
City,State,Zip:	ARLINGTON, VA
Fips City/County:	013/Arlington County
Status:	Closed
Reference Id:	254893
IR Number:	2003-N-1038
Associated IR:	Not reported
Incident Date:	06/29/2003
Call Received Date:	06/29/2003
Closure Comments:	See Site Comments for details
Threat To:	Not reported
Terrorism (Y/N):	NO
Characterize Incident:	Not reported
Incident Type:	Petroleum(Petroleum)
Incident Subtype:	Petroleum
Materials:	Oil (Fuel-Aviation)
Effect To Receptor:	Not reported

MWAA - RONALD REGAN AIRPORT (Continued) **S105987182**

Water Body:	Not reported
Low Quantity To Water:	Not reported
High Quantity To Water:	Not reported
Quantity Units:	Not reported
Other Receptors:	Pavement
RP Company:	Ogden Aviation
RP Name:	Not reported
Property Owner:	Not reported
Property Company:	Not reported
Duration Of Event (Hrs):	Not reported
Impacts:	Not reported
Other Impacts:	Not reported
Steps Taken:	Not reported
Steps Taken Description:	Not reported
System Components:	Not reported
Other System Components:	Not reported
Cause Of Event:	Not reported
Corrective Action Taken:	Not reported
Weather Status:	No
Precipitation (Wet):	Not reported
Discharge Type:	Not reported
Discharge Volume:	Not reported
Unknown Discharge (Y/N):	NO
Site Name:	MWAA - RONALD REGAN AIRPORT
Closure Date:	06/30/2003
Orig. Call Incident Description:	Not reported
Original Call Material Description:	aviation fuel (Qty=25)
Original Call Location Description:	MWAA - Ronald Regan Airport-National Airport-Arlington-VA--Arlington County
Incident Ongoing at time of Call:	No
Agencies Notified (Y/N):	NO
Other Agencies:	Not reported
Permitted (Y/N):	No
Call Reported By Company Name:	Dave Norris
Call Property Owner Company Name:	Not reported
Call Property Owner Name:	Not reported
Site Summary:	Not reported

SPILLS NO:

Region:	NO
Id:	Not reported
Incident Summary:	Not reported
Date In:	6/29/2003
Date Closed:	6/30/2003
Pollution Type:	Not reported
Responsible Party:	Ogden Aviation
Facility Status:	**Not reported**
Owner:	Not reported
Facility Contact:	Bill Brown
Facility Permitted:	0
Facility Telephone:	7034178071
Time In:	5:11:00 PM
Reported By Name:	Dave Norris
Reported By Telephone:	7034178250
Reported By Affiliation/Addr:	National Airport Fire Marshall
Incident Response IR #:	2003-N-1038
Responsible Party Address:	Not reported

MWAA - RONALD REGAN AIRPORT (Continued) **S105987182**

Responsible Party City:	Not reported
Responsible Party State:	Not reported
Responsible Party Zip:	Not reported
Responsible Party Contact:	Not reported
Responsible Party Telephone:	Not reported
Owner Name:	Not reported
Owner Address:	Not reported
Owner City:	Not reported
Owner State:	Not reported
Owner Zip:	Not reported
Owner Contact:	Not reported
Owner Telephone:	Not reported
Incident Date:	6/29/2003
Incident Time:	1:45:00 PM
Petroleum:	-1
Solid Waste:	0
Hazardous Waste:	0
Water:	0
Air:	0
Sewage:	0
Fish Kill:	0
Threat Wetlands:	0
Wetlands:	0
Material Released:	aviation fuel
Possible Receptors:	pavement
Quantity Released:	25
Unit Released:	gallons
Quantity In Water:	0
Receiving Waters:	Not reported
River Basin:	Not reported
Inspection Date:	Not reported
Call Date:	6/30/2003
Inspector:	PZG
Response Due:	Not reported
Response Received Date:	Not reported
Visit Needed:	0
Open:	0
Air Referral Date:	Not reported
Air Reg/ Permit Number:	Not reported
Waste Referral Date:	Not reported
Epa Id Or Permit Number:	Not reported
Water Referral Date:	Not reported
Water Permit Number:	Not reported
Remediation Referral Date:	Not reported
Remediation Pc Number:	Not reported
Enforcement Referral Date:	Not reported
Nov Number:	Not reported
Pc Number:	Not reported
Receive By:	Not reported
Case Officer:	Not reported
Case Type:	Not reported
Street Address:	Not reported
Polllutant:	Not reported
Impact:	Not reported
Spill Time:	Not reported
Spill Date:	Not reported
Spill Volume:	Not reported

MWAA - RONALD REGAN AIRPORT (Continued) **S105987182**

Measure:	Not reported
Volume In Water:	Not reported
Stream Name:	Not reported
Investigation Date:	Not reported
Closure Date:	Not reported
Lab Results:	Not reported
Target Date:	Not reported
Prep Number:	Not reported
Report Date:	Not reported
Report Time:	Not reported
Pollutant Scr:	Not reported
Volume:	Not reported
Volume Esc:	Not reported
Future Recommendations:	Not reported
Stream Code:	Not reported
Visit Date:	Not reported
Lab Date:	Not reported
File Close Date:	Not reported
Prep Copy:	Not reported
City:	Not reported
Incident Summary:	Not reported
Reported:	Not reported
Results:	Not reported
Inspection Comments:	10:12 PZG call to Bill Brown; Cargo Tanker not breeched, release from piping. Spill to Tarmac, no drains impacted. A&A responded to scene, drilled hole in tanker to unload fueld, before righting tanker . Incident blocked US Air access to ramp
Remarks:	Not reported

A12 **JET BLUE RONALD REAGAN WASHINGTON NATIONAL AIRPORT** **FINDS** **1018314941**
SW **1 AVIATION CIRCLE** **ECHO** **N/A**
< 1/8 **WASHINGTON, DC 20001**
0.028 mi.
147 ft. **Site 12 of 13 in cluster A**

Relative:
Higher

Actual:
8 ft.

FINDS:

Registry ID:	110069334143
Facility URL:	http://ofmpub.epa.gov/enviro/fii_query_detail.disp_program_facility?p_registry_id=110069334143

Environmental Interest/Information System:

US National Pollutant Discharge Elimination System (NPDES) module of the Compliance Information System (ICIS) tracks surface water permits issued under the Clean Water Act. Under NPDES, all facilities that discharge pollutants from any point source into waters of the United States are required to obtain a permit. The permit will likely contain limits on what can be discharged, impose monitoring and reporting requirements, and include other provisions to ensure that the discharge does not adversely affect water quality.

Click this hyperlink while viewing on your computer to access additional FINDS: detail in the EDR Site Report.

ECHO:

Envid:	1018314941
Registry ID:	110069334143
DFR URL:	http://echo.epa.gov/detailed-facility-report?fid=110069334143
Name:	JET BLUE RONALD REAGAN WASHINGTON NATIONAL AIRPORT

JET BLUE RONALD REAGAN WASHINGTON NATIONAL AIRPORT (Continued) **1018314941**

Address: 1 AVIATION CIRCLE
City,State,Zip: WASHINGTON, DC 20001

A13 SW < 1/8 0.055 mi. 290 ft. **AEROLINK TRANSPORTATION**
51 POST OFFICE RD
GRAVELLY POINT, VA 22202

FINDS 1016220321
ECHO N/A

Site 13 of 13 in cluster A

Relative: Higher
Actual: 11 ft.

FINDS:
Registry ID: 110007302187
Facility URL: http://ofmpub.epa.gov/enviro/fii_query_detail.disp_program_facility?p_registry_id=110007302187

Environmental Interest/Information System:
RCRAInfo is a national information system that supports the Resource Conservation and Recovery Act (RCRA) program through the tracking of events and activities related to facilities that generate, transport, and treat, store, or dispose of hazardous waste. RCRAInfo allows RCRA program staff to track the notification, permit, compliance, and corrective action activities required under RCRA.

Click this hyperlink while viewing on your computer to access additional FINDS: detail in the EDR Site Report.

ECHO:
Envid: 1016220321
Registry ID: 110007302187
DFR URL: http://echo.epa.gov/detailed-facility-report?fid=110007302187
Name: AEROLINK TRANSPORTATION
Address: 51 POST OFFICE RD
City,State,Zip: GRAVELLY POINT, VA 22202

B14 WSW < 1/8 0.112 mi. 592 ft. **NATIONAL GATEWAY LAND BAY D EAST**
3400 POTOMAC AVE
ARLINGTON, VA 22202

VA LTANKS S120066551
VA VCP N/A

Site 1 of 2 in cluster B

Relative: Higher
Actual: 18 ft.

LTANKS:
Name: NATIONAL GATEWAY LAND BAY D EAST
Address: 3400 POTOMAC AVE
City,State,Zip: ARLINGTON, VA 22202
City,State,Zip: ARLINGTON, VA 22202
Region: NRO
CEDS Facility Id: 200000877094
Case Status: Closed
Pollution Complaint #: 20173418
Reported: 03/23/2017
Case Closed Date: 05/23/2017
Program: RP Lead
Federally Regulated UST (Y/N): N
Regulated Petroleum UST (1): N
Excluded UST (1): N
Deferred UST (1): N
Partially Deferred UST (1): N
Exempt 1 UST (2): N

NATIONAL GATEWAY LAND BAY D EAST (Continued) **S120066551**

Exempt 2 Heating Oil UST (2):	N
Small Heating Oil AST (2):	N
Regulated AST (3):	N
Unregulated AST (3):	N
Other Y/N:	N
Unknown Y/N:	Y
Other Description:	Not reported
Heating Oil Category:	Not reported

VRP:

Name:	POTOMAC YARD LAND BAY D, EAST/NATIONAL GATEWAY PARCEL 5A
Address:	3400 POTOMAC AVE
City,State,Zip:	ARLINGTON, VA 22202
Facility ID:	VRP00701
Site Status:	Enrolled in Program
Site Status 2:	Awaiting Participant Action
DEQ Region:	Northern
Sizs in Acres:	1.6699999999999999
Site Type:	Rail Yard
Participation Notes:	Not reported
Site has asscociated enfocement action:	False
List of Organic Contaminants of Potential Concern:	Not reported
List of Inorganinc Contaminants of Potential Concern:	Not reported
Sovents and Degreasers Contamination per Application:	False
Petroleum Contamination per Application:	False
Acid/Bases Contamination per Application:	False
Paints/Paint Washes Contamination per Application:	False
Pesticide Contamination per Application:	False
Inorganic Contamination per Application:	False
Metals Contamination per Application:	False
Other Contamination per Application:	False
DEQ Staff Case Managers Initials:	DVG
VRP Tier I Cleanup Standards:	False
VRP Tier II Cleanup Standards:	False
VRP Tier III Cleanup Standards:	False
No Further VRP Action Date:	Not reported
Date Participant Notified of NFA:	Not reported
Site specific or other Cleanup Standards:	False
Description of Remediation:	Not reported
Date Site Characterization Accepted by DEQ:	Not reported
Terms of NFA Determination:	Not reported
Date Remediation Action Plan Accepted by DEQ:	Not reported
Date VRP Eligibility Declared by Participant:	04/04/2017
Date Risk Assessment Accepted by DEQ:	Not reported
Date Demonstration of Completion Accepted by DEQ:	Not reported
Date VRP Eligibility Determined by DEQ Region:	05/16/2017
Dt Office Of Waste Permitting Verified Site Eligblty:	Not reported
Date Public Notice Accepted by DEQ:	Not reported
Date VRP Eligibility Determined by VRP:	05/22/2017
Date Application Review Completed by Central Office:	05/02/2017
Latest Action Relative To Site:	Not reported
Latest Action Relative To Site Date:	Not reported
Next VRP Step Needed Relating To Site:	Final QRA and Public Notice
Pending Since:	Not reported
Date Next Step Should Be Completed:	Not reported
Brownfield Tax Incentive:	False
Ground Water Use Restriction:	False

NATIONAL GATEWAY LAND BAY D EAST (Continued) **S120066551**

Res. User Restriction:	False
Excavattion Restruction:	False
Unrestricted:	False
Other Condition of Issuance:	False
Notes:	2019-5-22 QRA received 2019-3-5 Change of owner contact received 2019-1-4 VRP Process guidance to agent 2018-9-7 Post site excavation soil sample results submitted 2017-9-27 Recorded DORC received 2017-9-19 RAP comments to agent 2017-9-13 RAP received
Latitude:	38.84474
Longitude:	-77.05093

Detail as of January 2019:

Facility ID:	VRP00701
Owner Name:	Not reported
Owner Contact:	Not reported
Owner Address:	Not reported
Owner Phone:	Not reported
Operator Name:	Not reported
Operator Owner:	Not reported
Operator Phone:	Not reported
Participant Name:	Not reported
Relationship to Site:	Not reported
Participant Contact:	Not reported
Participant Phone:	Not reported
Participant Title:	Not reported
Participant Affiliation:	Not reported
Participant Address:	Not reported
Participant City,St,Zip:	Not reported
Additional Parts:	Not reported
Participant Rep/Contractor:	Not reported
Participant Rep/Contractor Phone:	Not reported
Participant Rep/Contractor Title:	Not reported
Participant Rep/Contractor Affiliation:	Not reported
Participant Rep/Contractor Address:	Not reported
Participant Rep/Contractor City,St,Zip:	Not reported
Metal Contaminants Present in Soil:	Not reported
Organic Contaminants Present in Soil:	Not reported
Metal Contaminants Present in GW:	Not reported
Organic Contaminants Present GW:	Not reported
Cleanup Standards:	Not reported
Certification Date:	Not reported
Deed Received Date:	Not reported
Date Signed Agreement Submitted By Participant:	Not reported
Date Agreement Executed by DEQ:	Not reported
Registration Fee Amount Submitted by Participant:	Not reported
Date Registration Fee Submitted by Participant:	Not reported
Submittal Date for Document Number 1:	Not reported
Title of Submitted Document Number 1:	Not reported
Submittal Date for Document Number 2:	Not reported
Title of Submitted Document Number 2:	Not reported
Submittal Date for Document Number 3:	Not reported
Title of Submitted Document Number 3:	Not reported
Submittal Date for Document Number 4:	Not reported
Title of Submitted Document Number 4:	Not reported
Submittal Date for Document Number 5:	Not reported
Title of Submitted Document Number 5:	Not reported
Submittal Date for Document Number 6:	Not reported
Title of Submitted Document Number 6:	Not reported

NATIONAL GATEWAY LAND BAY D EAST (Continued) **S120066551**

Submittal Date for Document Number 7: Not reported
Title of Submitted Document Number 7: Not reported
Submittal Date for Document Number 8: Not reported
Title of Submitted Document Number 8: Not reported
Site Characterization Document Number: Not reported
DEQ Concurrence with Site Characterization Date: Not reported
Remedial Action Work Plan Document Number: Not reported
DEQ Concurs with Remedial Action Work Plan Date: Not reported
Completion Report Document Number: Not reported
DEQ Concurrs with Completion Report Date: Not reported
Corrective Action Desc: Not reported
DEQ Response Incident ID Number: Not reported
EPA CERCLIS ID: Not reported
EPA RCRA ID NUMBER: Not reported
DEQ Pollution Complaint Number: Not reported
GEO Latitude: Not reported
Geo Longitude: Not reported
Inspection Date: Not reported
GPS Lat: Not reported
GPS Long: Not reported
GPS Desc: Not reported

B15 **POTOMAC YARD LAND BAY D EAST** **FINDS** **1025468934**
WSW **3400 POTOMAC AVE** **ECHO** **N/A**
< 1/8 **ARLINGTON, VA 22202**
0.112 mi.
592 ft. **Site 2 of 2 in cluster B**

Relative:
Higher

Actual:
18 ft.

FINDS:
Registry ID: 110070544556
Facility URL: http://ofmpub.epa.gov/enviro/fii_query_detail.disp_program_facility?p_registry_id=110070544556

Environmental Interest/Information System:
US National Pollutant Discharge Elimination System (NPDES) module of the Compliance Information System (ICIS) tracks surface water permits issued under the Clean Water Act. Under NPDES, all facilities that discharge pollutants from any point source into waters of the United States are required to obtain a permit. The permit will likely contain limits on what can be discharged, impose monitoring and reporting requirements, and include other provisions to ensure that the discharge does not adversely affect water quality.

Click this hyperlink while viewing on your computer to access additional FINDS: detail in the EDR Site Report.

ECHO:
Envid: 1025468934
Registry ID: 110070544556
DFR URL: http://echo.epa.gov/detailed-facility-report?fid=110070544556
Name: POTOMAC YARD LAND BAY D EAST
Address: 3400 POTOMAC AVE
City,State,Zip: ARLINGTON, VA 22202

C16 NW < 1/8 0.112 mi. 593 ft. | **RONALD REAGAN WASHINGTON NATIONAL AIRPORT**
AVIATION CIRCLE
WASHINGTON, DC 20001 | **ICIS FINDS ECHO** | **1018314812 N/A**

Site 1 of 2 in cluster C

Relative: Higher

Actual: 18 ft.

ICIS:

Enforcement Action ID:	03-2016-0078
FRS ID:	110069231637
Action Name:	JET BLUE AIRWAYS (RONALD REAGAN WASHINGTON NATIONAL AIRPORT)
Facility Name:	RONALD REAGAN WASHINGTON NATIONAL AIRPORT
Facility Address:	AVIATION CIRCLE WASHINGTON, DC 20001-4901
Enforcement Action Type:	CWA 309A AO For Compliance
Facility County:	DISTRICT OF COLUMBIA
Program System Acronym:	ICIS
Enforcement Action Forum Desc:	Administrative - Formal
EA Type Code:	309A
Facility SIC Code:	4512
Federal Facility ID:	Not reported
Latitude in Decimal Degrees:	38.858664
Longitude in Decimal Degrees:	-77.044700
Permit Type Desc:	Not reported
Program System Acronym:	3600163074
Facility NAICS Code:	481111
Tribal Land Code:	Not reported

Enforcement Action ID:	03-2016-0071
FRS ID:	110069231637
Action Name:	WORLDWIDE FLIGHT SERVICES (RONALD REAGAN WASHINGTON NATIONAL AIRPORT)
Facility Name:	RONALD REAGAN WASHINGTON NATIONAL AIRPORT
Facility Address:	AVIATION CIRCLE WASHINGTON, DC 20001-4901
Enforcement Action Type:	CWA 309A AO For Compliance
Facility County:	DISTRICT OF COLUMBIA
Program System Acronym:	ICIS
Enforcement Action Forum Desc:	Administrative - Formal
EA Type Code:	309A
Facility SIC Code:	4512
Federal Facility ID:	Not reported
Latitude in Decimal Degrees:	38.858664
Longitude in Decimal Degrees:	-77.044700
Permit Type Desc:	Not reported
Program System Acronym:	3600163074
Facility NAICS Code:	481111
Tribal Land Code:	Not reported

FINDS:

Registry ID:	110069231637
Facility URL:	http://ofmpub.epa.gov/enviro/fii_query_detail.disp_program_facility?p_registry_id=110069231637

Environmental Interest/Information System:

ICIS (Integrated Compliance Information System) is the Integrated Compliance Information System and provides a database that, when complete, will contain integrated Enforcement and Compliance information across most of EPA's programs. The vision for ICIS is to replace EPA's independent databases that contain Enforcement data with

RONALD REAGAN WASHINGTON NATIONAL AIRPORT (Continued) **1018314812**

a single repository for that information. Currently, ICIS contains all Federal Administrative and Judicial enforcement actions. This information is maintained in ICIS by EPA in the Regional offices and it Headquarters. A future release of ICIS will replace the Permit Compliance System (PCS) which supports the NPDES and will integrate that information with Federal actions already in the system. ICIS also has the capability to track other activities occurring in the Region that support Compliance and Enforcement programs. These include; Incident Tracking, Compliance Assistance, and Compliance Monitoring.

Click this hyperlink while viewing on your computer to access additional FINDS: detail in the EDR Site Report.

ECHO:

Envid:	1018314812
Registry ID:	110069231637
DFR URL:	http://echo.epa.gov/detailed-facility-report?fid=110069231637
Name:	RONALD REAGAN WASHINGTON NATIONAL AIRPORT
Address:	AVIATION CIRCLE
City,State,Zip:	WASHINGTON, DC 20001

17
SW
< 1/8
0.124 mi.
654 ft.

901 AIR CARGO RD (BAY 102)
ARLINGTON, VA 22202

VA SPILLS **S125935172**
N/A

Relative:
Higher

Actual:
12 ft.

SPILLS:

Name:	Not reported
Address:	901 AIR CARGO RD (BAY 102)
City,State,Zip:	ARLINGTON, VA 22202
City,State,Zip:	ARLINGTON, VA 22202
Fips City/County:	013/Arlington County
Status:	Closed
Reference Id:	293008
IR Number:	Not reported
Associated IR:	Not reported
Incident Date:	12/07/2019
Call Received Date:	12/07/2019
Closure Comments:	Appropriate compliance actions completed and verified by DEQ No waterways or soils impacted Arlington Co Fire Dept conducted clean-up
Threat To:	Not reported
Terrorism (Y/N):	Not reported
Characterize Incident:	Accidental
Incident Type:	Surface Spill(Petroleum)
Incident Subtype:	Not reported
Materials:	De-icing fluid
Effect To Receptor:	Not reported
Water Body:	Not reported
Low Quantity To Water:	Not reported
High Quantity To Water:	Not reported
Quantity Units:	Not reported
Other Receptors:	no surface water impacts
RP Company:	PrimeFlight Aviation Services
RP Name:	Not reported
Property Owner:	Not reported
Property Company:	Not reported
Duration Of Event (Hrs):	Not reported

(Continued) **S125935172**

Impacts:	Not reported
Other Impacts:	Not reported
Steps Taken:	Not reported
Steps Taken Description:	Not reported
System Components:	Not reported
Other System Components:	Not reported
Cause Of Event:	Not reported
Corrective Action Taken:	Not reported
Weather Status:	No
Precipitation (Wet):	Not reported
Discharge Type:	Not reported
Discharge Volume:	Not reported
Unknown Discharge (Y/N):	Not reported
Site Name:	DE-ICING FLUID RELEASE - NATIONAL AIRPORT
Closure Date:	12/11/2019
Orig. Call Incident Description:	SAU Officer: Brandyn Wykert State Mission Number: HMVA- 38995 Hazard Class: Class 3 - Flammable Liquid Mode Facility: 02 Fixed Facility Jurisdiction: Arlington Co Facility Name/Incident Location: Ronald Reagan Washington National Airport Incident Address: BAY 102, 901 Air Cargo Rd Arlington, VA 22202 Origin: Facility Incident Lat/Long: 38.8438210200005 / -77.0437154109997 Callback Number: 571-384-0368 VDEM Region: 7 OIC On Scene: (old hazard area): Caller Name: ROBERT RIVERA Incident Date: 12/7/19 Contact Name: PRIMEFLIGHT DE ICING Incident Time: 0600 Details: 1036 - ROBERT RIVERA WITH PRIMEFLIGHT DE-ICING (571)384-0368 REPORTED 90 GALLONS OF TYPE 4 DE ICING FLUID RELEASED FROM A DE ICING TRUCK DUE TO TANK FAILURE. THE INCIDENT OCCURRED ON TODAY'S DATE AT APPROXIMATELY 0600 HRS AT RONALD REAGAN NATIONAL AIRPORT BAY 102 AT 901 AIR CARGO ROAD, ARLINGTON, VA 22202. THE MATERIAL WAS CLEANED UP, NO WATERWAYS WERE AFFECTED AND NO STATE ASSISTANCE HAS BEEN REQUESTED AT THIS TIME. Products Involved: TYPE 4 DE ICING FLUID Quantity Lost: 90 - Gallons UN #: N/A EHS: N/A Water Affected: No Which Water? N/A Fish Kill: No DEQ Notified?: Yes DEQ Office/Email: NRO DEQ On Scene: No Container Type: Box Truck Other (Specify): Evacuation?: No Distance: N/A Injuries: No How Many?: N/A RHMO 1: Strawderman Actions: Notification Only
Original Call Material Description:	Not reported
Original Call Location Description:	Washington National Airport
Incident Ongoing at time of Call:	No
Agencies Notified (Y/N):	Not reported
Other Agencies:	Local Fire/EMS, VA Department of Emergecy Management (VDEM)
Permitted (Y/N):	No
Call Reported By Company Name:	PrimeFlight Aviation Services
Call Property Owner Company Name:	Not reported
Call Property Owner Name:	Not reported
Site Summary:	1036 - ROBERT RIVERA WITH PRIMEFLIGHT DE-ICING (571)384-0368 REPORTED 90 GALLONS OF TYPE 4 DE ICING FLUID RELEASED FROM A DE ICING TRUCK DUE TO TANK FAILURE. THE INCIDENT OCCURRED ON TODAY'S DATE AT APPROXIMATELY 0600 HRS AT RONALD REAGAN NATIONAL AIRPORT BAY 102 AT 901 AIR CARGO ROAD, ARLINGTON, VA 22202. THE MATERIAL WAS CLEANED UP, NO WATERWAYS WERE AFFECTED AND NO STATE ASSISTANCE HAS BEEN REQUESTED AT THIS TIME.
Name:	Not reported
Address:	901 AIR CARGO RD (BAY 102)
City,State,Zip:	ARLINGTON, VA 22202
City,State,Zip:	ARLINGTON, VA 22202
Fips City/County:	013/Arlington County

(Continued) **S125935172**

Status:	Closed
Reference Id:	293008
IR Number:	Not reported
Associated IR:	Not reported
Incident Date:	12/07/2019
Call Received Date:	12/07/2019
Closure Comments:	Appropriate compliance actions completed and verified by DEQ No waterways or soils impacted Arlington Co Fire Dept conducted clean-up
Threat To:	Not reported
Terrorism (Y/N):	Not reported
Characterize Incident:	Accidental
Incident Type:	Surface Spill(Petroleum)
Incident Subtype:	Not reported
Materials:	De-icing fluid
Effect To Receptor:	Not reported
Water Body:	Not reported
Low Quantity To Water:	Not reported
High Quantity To Water:	Not reported
Quantity Units:	Not reported
Other Receptors:	no surface water impacts
RP Company:	PrimeFlight Aviation Services
RP Name:	Not reported
Property Owner:	Not reported
Property Company:	Not reported
Duration Of Event (Hrs):	Not reported
Impacts:	Not reported
Other Impacts:	Not reported
Steps Taken:	Not reported
Steps Taken Description:	Not reported
System Components:	Not reported
Other System Components:	Not reported
Cause Of Event:	Not reported
Corrective Action Taken:	Not reported
Weather Status:	No
Precipitation (Wet):	Not reported
Discharge Type:	Not reported
Discharge Volume:	Not reported
Unknown Discharge (Y/N):	Not reported
Site Name:	DE-ICING FLUID RELEASE - NATIONAL AIRPORT
Closure Date:	12/11/2019
Orig. Call Incident Description:	SAU Officer: Brandyn Wykert State Mission Number: HMVA- 38995 Hazard Class: Class 3 - Flammable Liquid Mode Facility: 02 Fixed Facility Jurisdiction: Arlington Co Facility Name/Incident Location: Ronald Reagan Washington National Airport Incident Address: BAY 102, 901 Air Cargo Rd Arlington, VA 22202 Origin: Facility Incident Lat/Long: 38.8438210200005 / -77.0437154109997 Callback Number: 571-384-0368 VDEM Region: 7 OIC On Scene: (old hazard area): Caller Name: ROBERT RIVERA Incident Date: 12/7/19 Contact Name: PRIMEFLIGHT DE ICING Incident Time: 0600 Details: 1036 - ROBERT RIVERA WITH PRIMEFLIGHT DE-ICING (571)384-0368 REPORTED 90 GALLONS OF TYPE 4 DE ICING FLUID RELEASED FROM A DE ICING TRUCK DUE TO TANK FAILURE. THE INCIDENT OCCURRED ON TODAY'S DATE AT APPROXIMATELY 0600 HRS AT RONALD REAGAN NATIONAL AIRPORT BAY 102 AT 901 AIR CARGO ROAD, ARLINGTON, VA 22202. THE MATERIAL WAS CLEANED UP, NO WATERWAYS WERE AFFECTED AND NO STATE ASSISTANCE HAS BEEN REQUESTED AT THIS TIME. Products Involved: TYPE 4 DE ICING FLUID Quantity Lost: 90 - Gallons UN #: N/A EHS: N/A Water Affected: No Which Water? N/A Fish Kill: No DEQ Notified?: Yes DEQ

(Continued) **S125935172**

Office/Email: NRO DEQ On Scene: No Container Type: Box Truck Other (Specify): Evacuation?: No Distance: N/A Injuries: No How Many?: N/A RHMO 1: Strawderman Actions: Notification Only

Original Call Material Description:	Not reported
Original Call Location Description:	Washington National Airport
Incident Ongoing at time of Call:	No
Agencies Notified (Y/N):	Not reported
Other Agencies:	Local Fire/EMS, VA Department of Emergecy Management (VDEM)
Permitted (Y/N):	No
Call Reported By Company Name:	PrimeFlight Aviation Services
Call Property Owner Company Name:	Not reported
Call Property Owner Name:	Not reported
Site Summary:	1036 - ROBERT RIVERA WITH PRIMEFLIGHT DE-ICING (571)384-0368 REPORTED 90 GALLONS OF TYPE 4 DE ICING FLUID RELEASED FROM A DE ICING TRUCK DUE TO TANK FAILURE. THE INCIDENT OCCURRED ON TODAY'S DATE AT APPROXIMATELY 0600 HRS AT RONALD REAGAN NATIONAL AIRPORT BAY 102 AT 901 AIR CARGO ROAD, ARLINGTON, VA 22202. THE MATERIAL WAS CLEANED UP, NO WATERWAYS WERE AFFECTED AND NO STATE ASSISTANCE HAS BEEN REQUESTED AT THIS TIME.

D18
West
1/8-1/4
0.171 mi.
901 ft.

NATIONAL PARK SERV MAINT. YARD
2700 GEORGE WASHINGTON MEMORIAL PARKWAY
ARLINGTON, VA 0

VA LUST **S103772203**
VA LTANKS **N/A**
VA ENF

Site 1 of 2 in cluster D

Relative:
Higher

Actual:
19 ft.

LUST REG NO:

Region:	NO
Facility ID:	3023160
Status:	**Closed**
Tank Size:	0
Product:	Not reported
Release Date:	12/28/1990
Closed Date:	5/13/1997
Case Type:	Article 9
Case Officer:	Thomas R. Lancaster, P.G.
Pollution Complaint #:	91-0928
Permit Number:	0
Priority:	4

Region:	NO
Facility ID:	3023160
Status:	**Closed**
Tank Size:	0
Product:	Not reported
Release Date:	06/24/1994
Closed Date:	8/5/1994
Case Type:	Article 9
Case Officer:	Bill Von Till
Pollution Complaint #:	94-4483
Permit Number:	0
Priority:	-

LTANKS:

Name:	NATIONAL PARK SERVICE MAINTENANCE FACILITY
Address:	2700 GEORGE WASHINGTON MEMORIAL PKWY
City,State,Zip:	ARLINGTON, VA 22202

NATIONAL PARK SERV MAINT. YARD (Continued) **S103772203**

City,State,Zip:	ARLINGTON, VA 22202
Region:	NRO
CEDS Facility Id:	200000096540
Case Status:	**Closed**
Pollution Complaint #:	19944483
Reported:	06/24/1994
Case Closed Date:	08/05/1994
Program:	RP Lead
Federally Regulated UST (Y/N):	Y
Regulated Petroleum UST (1):	Y
Excluded UST (1):	N
Deferred UST (1):	N
Partially Deferred UST (1):	N
Exempt 1 UST (2):	N
Exempt 2 Heating Oil UST (2):	N
Small Heating Oil AST (2):	N
Regulated AST (3):	N
Unregulated AST (3):	N
Other Y/N:	N
Unknown Y/N:	N
Other Description:	Not reported
Heating Oil Category:	Not reported

Name:	NPS - MAINTENANCE YARD
Address:	2700 GEORGE WASHINGTON MEMORIAL PKWY
City,State,Zip:	ARLINGTON, VA 22202
City,State,Zip:	ARLINGTON, VA 22202
Region:	NRO
CEDS Facility Id:	200000096540
Case Status:	**Closed**
Pollution Complaint #:	19910928
Reported:	12/28/1990
Case Closed Date:	05/13/1997
Program:	RP Lead
Federally Regulated UST (Y/N):	Y
Regulated Petroleum UST (1):	Y
Excluded UST (1):	N
Deferred UST (1):	N
Partially Deferred UST (1):	N
Exempt 1 UST (2):	N
Exempt 2 Heating Oil UST (2):	N
Small Heating Oil AST (2):	N
Regulated AST (3):	N
Unregulated AST (3):	N
Other Y/N:	N
Unknown Y/N:	N
Other Description:	Not reported
Heating Oil Category:	Not reported

ENFORCEMENT:

Name:	US NPS - GEORGE WASHINGTON MEMORIAL PKWY MAINT
Address:	2700 GEORGE WASHINGTON MEMORIAL PKWY
Address 2:	Not reported
Address 3:	Not reported
City,State,Zip:	ARLINGTON, VA 22201
Facility ID:	Not reported
Facility Name:	Not reported

NATIONAL PARK SERV MAINT. YARD (Continued) **S103772203**

Location Address:	Not reported
Location Address 2:	Not reported
Location City,St,Zip:	Not reported
Solid Waste Facility Region:	Not reported
CEDS Site Id:	Not reported
Site Location:	Not reported
Solid Permit Id (alpha Prefix):	Not reported
Solid Permit Id (numeric Suffix):	Not reported
Solid Waste Unit Type:	Not reported
Inspection Date:	Not reported
Inspection Event Code:	Not reported
Inspection Event Complete Date:	Not reported
Solid Waste Enf Effective Date:	Not reported
Solid Waste Enf Penalty Type:	Not reported
Solid Waste Enf Penalty Amount:	Not reported
Solid Waste Enf Type Desc:	Not reported
Solid Waste Unit Type:	Not reported
Solid Waste Unit Name:	Not reported
Haz. Waste Facility Region:	Not reported
Haz. Waste Facility Epaid:	Not reported
Haz. Waste Enforcement Date:	Not reported
Haz. Waste Enforcement Type:	Not reported
Haz. Waste Enforcement Agency:	Not reported
Haz. Waste Enf RCRIS Comments:	Not reported
Haz. Waste Penalty Type:	Not reported
Haz. Waste Enf Order Dt. Signed:	Not reported
Haz. Waste Enf Order Type:	Not reported
Haz. Waste Penalty Amount:	Not reported
Type Of Permit:	Not reported
Permit No:	VAR051790
Enforcement Action Number:	NR13-0410
Action:	NOTICE OF VIOLATION/NOV
Action Date:	4/8/2013
Civil Charges Assessed:	Not reported
Solid Waste Facility Description:	Not reported
Inspection Event Completed Dt:	Not reported
Inspection Event Description:	Not reported
Flag:	WATER
Name:	US NPS - GEORGE WASHINGTON MEMORIAL PKWY MAINT
Address:	2700 GEORGE WASHINGTON MEMORIAL PKWY
Address 2:	Not reported
Address 3:	Not reported
City,State,Zip:	ARLINGTON, VA 22201
Facility ID:	Not reported
Facility Name:	Not reported
Location Address:	Not reported
Location Address 2:	Not reported
Location City,St,Zip:	Not reported
Solid Waste Facility Region:	Not reported
CEDS Site Id:	Not reported
Site Location:	Not reported
Solid Permit Id (alpha Prefix):	Not reported
Solid Permit Id (numeric Suffix):	Not reported
Solid Waste Unit Type:	Not reported
Inspection Date:	Not reported
Inspection Event Code:	Not reported

NATIONAL PARK SERV MAINT. YARD (Continued) **S103772203**

Inspection Event Complete Date:	Not reported
Solid Waste Enf Effective Date:	Not reported
Solid Waste Enf Penalty Type:	Not reported
Solid Waste Enf Penalty Amount:	Not reported
Solid Waste Enf Type Desc:	Not reported
Solid Waste Unit Type:	Not reported
Solid Waste Unit Name:	Not reported
Haz. Waste Facility Region:	Not reported
Haz. Waste Facility Epaid:	Not reported
Haz. Waste Enforcement Date:	Not reported
Haz. Waste Enforcement Type:	Not reported
Haz. Waste Enforcement Agency:	Not reported
Haz. Waste Enf RCRIS Comments:	Not reported
Haz. Waste Penalty Type:	Not reported
Haz. Waste Enf Order Dt. Signed:	Not reported
Haz. Waste Enf Order Type:	Not reported
Haz. Waste Penalty Amount:	Not reported
Type Of Permit:	Not reported
Permit No:	VAR051790
Enforcement Action Number:	NR15-0330
Action:	NOTICE OF VIOLATION/NOV
Action Date:	3/25/2015
Civil Charges Assessed:	Not reported
Solid Waste Facility Description:	Not reported
Inspection Event Completed Dt:	Not reported
Inspection Event Description:	Not reported
Flag:	WATER

D19
West
1/8-1/4
0.171 mi.
901 ft.

PARKWAY MAINTENANCE FACILITY **VA UST** **U003988859**
2700 GEORGE WASHINGTON MEMORIAL PKWY **VA Financial Assurance** **N/A**
ARLINGTON, VA 22202

Site 2 of 2 in cluster D

Relative:
Higher

Actual:
19 ft.

Facility:

Name:	PARKWAY MAINTENANCE FACILITY
Address:	2700 GEORGE WASHINGTON MEMORIAL PKWY
City,State,Zip:	ARLINGTON, VA 22202
Facility Id:	3023160
Facility Type:	FEDERAL NON-MILITARY
CEDS Facility ID:	200000096540

Owner:

Owner Id:	26648
Owner Name:	DOI NPS George Washington Memorial Pkwy
Owner Address:	700 Turkey Run HQ
Owner Address2:	Not reported
Owner City, State, Zip:	McLean, VA 22101
Owner Type:	FEDERAL
Number of Active AST:	0
Number of Active UST:	2
Number of Inactive AST:	0
Number of Inactive UST:	3

UST:

Facility ID:	3023160
Federally Regulated:	Yes

PARKWAY MAINTENANCE FACILITY (Continued) **U003988859**

Tank Number:	14
Tank Capacity:	2000
Tank Contents:	DIESEL
Tank Status:	**REM FROM GRD**
Tank Type:	UST

Tank Material:

Install Date:	1/15/1972
Tank Materials: Bare Steel	No
Tank Materials: Cath Protect Steel	No
Tank Materials: Epoxy Steel	No
Tank Materials: Fiberglass	Yes
Tank Materials: Concrete	No
Tank Materials: Composite	No
Tank Materials: Double Walled	No
Tank Materials: Lined Interior	No
Tank Materials: Excav Liner	No
Tank Materials: Insulated Tank Jacket	No
Tank Materials: Repaired	No
Tank Materials: Unknown	No
Tank Materials: Other	No
Tank Materials: Other Note	Not reported

Release Detection:

Tank Release Detection: Leak Deferred	No
Tank Release Detection: Manual Gauge	No
Tank Release Detection: Auto Gauge	No
Tank Release Detection:Tank Tightness	No
Tank Release Detection: Vapor Monitor	No
Tank Release Detection: Inventory	No
Tank Release Detection: Stat Invent Recon	No
Tank Release Detection: Spill Install	No
Tank Release Detection: Overfill Install	No
Tank Release Detection: Groundwater	No
Tank Release Detection: Int Sec Containment	No
Tank Release Detection: Int Double Walled	No
Tank Release Detection: Other Method	No
Tank Release Detection: Other Note	Not reported
Pipe Release Detection: Leak Deferred	Not reported
Pipe Release Detection: Autoleak	Not reported
Pipe Release Detection: Line Tightness	No
Pipe Release Detection: Stat Invent Recon	No
Pipe Release Detection: Groundwater	No
Pipe Release Detection: Int Sec Containment	No
Pipe Release Det: Interior Double Walled	No
Pipe Release Detection: Other Method	No
Pipe Release Detection: Other Note	Not reported

Pipe Type:	UNKNOWN
Pipe Materials: Bare Steel	Yes
Pipe Materials: Galvanized Steel	No
Pipe Materials: Copper	No
Pipe Materials: Fiberglass	No
Pipe Materials: Cath Protect	No
Pipe Materials: Double Walled	No
Pipe Materials: Sec Containment	No
Pipe Materials: Repaired	No

PARKWAY MAINTENANCE FACILITY (Continued) **U003988859**

Pipe Materials: Unknown	No
Pipe Materials: Other	No
Pipe Materials: Other Note	Not reported
Facility ID:	3023160
Federally Regulated:	Yes
Tank Number:	15
Tank Capacity:	4000
Tank Contents:	GASOLINE
Tank Status:	**REM FROM GRD**
Tank Type:	UST

Tank Material:

Install Date:	1/15/1972
Tank Materials: Bare Steel	No
Tank Materials: Cath Protect Steel	No
Tank Materials: Epoxy Steel	No
Tank Materials: Fiberglass	Yes
Tank Materials: Concrete	No
Tank Materials: Composite	No
Tank Materials: Double Walled	No
Tank Materials: Lined Interior	No
Tank Materials: Excav Liner	No
Tank Materials: Insulated Tank Jacket	No
Tank Materials: Repaired	No
Tank Materials: Unknown	No
Tank Materials: Other	No
Tank Materials: Other Note	Not reported

Release Detection:

Tank Release Detection: Leak Deferred	No
Tank Release Detection: Manual Gauge	No
Tank Release Detection: Auto Gauge	No
Tank Release Detection:Tank Tightness	No
Tank Release Detection: Vapor Monitor	No
Tank Release Detection: Inventory	No
Tank Release Detection: Stat Invent Recon	No
Tank Release Detection: Spill Install	No
Tank Release Detection: Overfill Install	No
Tank Release Detection: Groundwater	No
Tank Release Detection: Int Sec Containment	No
Tank Release Detection: Int Double Walled	No
Tank Release Detection: Other Method	No
Tank Release Detection: Other Note	Not reported
Pipe Release Detection: Leak Deferred	Not reported
Pipe Release Detection: Autoleak	Not reported
Pipe Release Detection: Line Tightness	No
Pipe Release Detection: Stat Invent Recon	No
Pipe Release Detection: Groundwater	No
Pipe Release Detection: Int Sec Containment	No
Pipe Release Det: Interior Double Walled	No
Pipe Release Detection: Other Method	No
Pipe Release Detection: Other Note	Not reported
Pipe Type:	UNKNOWN

PARKWAY MAINTENANCE FACILITY (Continued) **U003988859**

Pipe Materials: Bare Steel	Yes
Pipe Materials: Galvanized Steel	No
Pipe Materials: Copper	No
Pipe Materials: Fiberglass	No
Pipe Materials: Cath Protect	No
Pipe Materials: Double Walled	No
Pipe Materials: Sec Containment	No
Pipe Materials: Repaired	No
Pipe Materials: Unknown	No
Pipe Materials: Other	No
Pipe Materials: Other Note	Not reported

Facility ID:	3023160
Federally Regulated:	Yes
Tank Number:	26501
Tank Capacity:	20000
Tank Contents:	GASOLINE
Tank Status:	**CURR IN USE**
Tank Type:	UST

Tank Material:

Install Date:	1/1/1991
Tank Materials: Bare Steel	No
Tank Materials: Cath Protect Steel	No
Tank Materials: Epoxy Steel	No
Tank Materials: Fiberglass	Yes
Tank Materials: Concrete	No
Tank Materials: Composite	No
Tank Materials: Double Walled	Yes
Tank Materials: Lined Interior	No
Tank Materials: Excav Liner	No
Tank Materials: Insulated Tank Jacket	No
Tank Materials: Repaired	No
Tank Materials: Unknown	No
Tank Materials: Other	No
Tank Materials: Other Note	Not reported

Release Detection:

Tank Release Detection: Leak Deferred	No
Tank Release Detection: Manual Gauge	No
Tank Release Detection: Auto Gauge	Yes
Tank Release Detection:Tank Tightness	No
Tank Release Detection: Vapor Monitor	No
Tank Release Detection: Inventory	No
Tank Release Detection: Stat Invent Recon	No
Tank Release Detection: Spill Install	Yes
Tank Release Detection: Overfill Install	Not reported
Tank Release Detection: Groundwater	No
Tank Release Detection: Int Sec Containment	No
Tank Release Detection: Int Double Walled	Yes
Tank Release Detection: Other Method	No
Tank Release Detection: Other Note	Not reported
Pipe Release Detection: Leak Deferred	No
Pipe Release Detection: Autoleak	Not reported
Pipe Release Detection: Line Tightness	Yes

PARKWAY MAINTENANCE FACILITY (Continued) **U003988859**

Pipe Release Detection: Stat Invent Recon	No
Pipe Release Detection: Groundwater	No
Pipe Release Detection: Int Sec Containment	Yes
Pipe Release Det: Interior Double Walled	No
Pipe Release Detection: Other Method	No
Pipe Release Detection: Other Note	Not reported
Pipe Type:	PRESSURE
Pipe Materials: Bare Steel	No
Pipe Materials: Galvanized Steel	No
Pipe Materials: Copper	No
Pipe Materials: Fiberglass	Yes
Pipe Materials: Cath Protect	No
Pipe Materials: Double Walled	Yes
Pipe Materials: Sec Containment	No
Pipe Materials: Repaired	No
Pipe Materials: Unknown	No
Pipe Materials: Other	No
Pipe Materials: Other Note	Not reported
Facility ID:	3023160
Federally Regulated:	Yes
Tank Number:	26502
Tank Capacity:	20000
Tank Contents:	DIESEL
Tank Status:	**CURR IN USE**
Tank Type:	UST
Tank Material:	
Install Date:	1/1/1991
Tank Materials: Bare Steel	No
Tank Materials: Cath Protect Steel	No
Tank Materials: Epoxy Steel	No
Tank Materials: Fiberglass	Yes
Tank Materials: Concrete	No
Tank Materials: Composite	No
Tank Materials: Double Walled	Yes
Tank Materials: Lined Interior	No
Tank Materials: Excav Liner	No
Tank Materials: Insulated Tank Jacket	No
Tank Materials: Repaired	No
Tank Materials: Unknown	No
Tank Materials: Other	No
Tank Materials: Other Note	Not reported
Release Detection:	
Tank Release Detection: Leak Deferred	No
Tank Release Detection: Manual Gauge	No
Tank Release Detection: Auto Gauge	Yes
Tank Release Detection:Tank Tightness	No
Tank Release Detection: Vapor Monitor	No
Tank Release Detection: Inventory	No
Tank Release Detection: Stat Invent Recon	No
Tank Release Detection: Spill Install	Yes
Tank Release Detection: Overfill Install	Not reported

PARKWAY MAINTENANCE FACILITY (Continued) **U003988859**

Tank Release Detection: Groundwater	No
Tank Release Detection: Int Sec Containment	No
Tank Release Detection: Int Double Walled	Yes
Tank Release Detection: Other Method	No
Tank Release Detection: Other Note	Not reported
Pipe Release Detection: Leak Deferred	No
Pipe Release Detection: Autoleak	Not reported
Pipe Release Detection: Line Tightness	Yes
Pipe Release Detection: Stat Invent Recon	No
Pipe Release Detection: Groundwater	No
Pipe Release Detection: Int Sec Containment	No
Pipe Release Det: Interior Double Walled	Yes
Pipe Release Detection: Other Method	No
Pipe Release Detection: Other Note	Not reported
Pipe Type:	PRESSURE
Pipe Materials: Bare Steel	No
Pipe Materials: Galvanized Steel	No
Pipe Materials: Copper	No
Pipe Materials: Fiberglass	Yes
Pipe Materials: Cath Protect	No
Pipe Materials: Double Walled	Yes
Pipe Materials: Sec Containment	No
Pipe Materials: Repaired	No
Pipe Materials: Unknown	No
Pipe Materials: Other	No
Pipe Materials: Other Note	Not reported
Facility ID:	3023160
Federally Regulated:	Yes
Tank Number:	R3
Tank Capacity:	1000
Tank Contents:	USED OIL
Tank Status:	**REM FROM GRD**
Tank Type:	UST

Tank Material:

Install Date:	5/1/1991
Tank Materials: Bare Steel	No
Tank Materials: Cath Protect Steel	No
Tank Materials: Epoxy Steel	No
Tank Materials: Fiberglass	Yes
Tank Materials: Concrete	No
Tank Materials: Composite	No
Tank Materials: Double Walled	No
Tank Materials: Lined Interior	No
Tank Materials: Excav Liner	No
Tank Materials: Insulated Tank Jacket	No
Tank Materials: Repaired	No
Tank Materials: Unknown	No
Tank Materials: Other	No
Tank Materials: Other Note	Not reported

Release Detection:

Tank Release Detection: Leak Deferred	No

PARKWAY MAINTENANCE FACILITY (Continued) **U003988859**

Tank Release Detection: Manual Gauge	No
Tank Release Detection: Auto Gauge	No
Tank Release Detection:Tank Tightness	No
Tank Release Detection: Vapor Monitor	No
Tank Release Detection: Inventory	No
Tank Release Detection: Stat Invent Recon	No
Tank Release Detection: Spill Install	No
Tank Release Detection: Overfill Install	No
Tank Release Detection: Groundwater	No
Tank Release Detection: Int Sec Containment	No
Tank Release Detection: Int Double Walled	No
Tank Release Detection: Other Method	No
Tank Release Detection: Other Note	Not reported
Pipe Release Detection: Leak Deferred	Not reported
Pipe Release Detection: Autoleak	Not reported
Pipe Release Detection: Line Tightness	No
Pipe Release Detection: Stat Invent Recon	No
Pipe Release Detection: Groundwater	No
Pipe Release Detection: Int Sec Containment	No
Pipe Release Det: Interior Double Walled	No
Pipe Release Detection: Other Method	No
Pipe Release Detection: Other Note	Not reported
Pipe Type:	NO VALVE SUCTION
Pipe Materials: Bare Steel	Yes
Pipe Materials: Galvanized Steel	No
Pipe Materials: Copper	No
Pipe Materials: Fiberglass	No
Pipe Materials: Cath Protect	No
Pipe Materials: Double Walled	No
Pipe Materials: Sec Containment	No
Pipe Materials: Repaired	No
Pipe Materials: Unknown	No
Pipe Materials: Other	No
Pipe Materials: Other Note	Not reported

VA Financial Assurance 1:

Name:	PARKWAY MAINTENANCE FACILITY
Address:	2700 GEORGE WASHINGTON MEMORIAL PKWY
Address 2:	Not reported
City,State,Zip:	ARLINGTON, VA 22202
Facility ID:	3023160
Owner Name:	DOI NPS George Washington Memorial Pkwy
ROF Own Id:	26648
Tank Type:	UST
Mechanism:	Not reported
Gallonage:	Not reported
Per Occurence:	Not reported
Third Party:	Not reported
Annual Aggregate:	Not reported
In Compliance:	Not reported
Total Capacity:	20000
CEDS Facility Name:	George Washington Memorial Pkwy Maintenance
Tank Status:	CURR IN USE
Active Federally Regualted UST:	Y

PARKWAY MAINTENANCE FACILITY (Continued) **U003988859**

Name:	PARKWAY MAINTENANCE FACILITY
Address:	2700 GEORGE WASHINGTON MEMORIAL PKWY
Address 2:	Not reported
City,State,Zip:	ARLINGTON, VA 22202
Facility ID:	3023160
Owner Name:	DOI NPS George Washington Memorial Pkwy
ROF Own Id:	26648
Tank Type:	UST
Mechanism:	Not reported
Gallonage:	Not reported
Per Occurence:	Not reported
Third Party:	Not reported
Annual Aggregate:	Not reported
In Compliance:	Not reported
Total Capacity:	20000
CEDS Facility Name:	George Washington Memorial Pkwy Maintenance
Tank Status:	CURR IN USE
Active Federally Regualted UST:	Y

E20
West
1/8-1/4
0.197 mi.
1041 ft.

RENAISSANCE ARLINGTON CAPITAL VIEW **VA AST** **A100411782**
2800 S POTOMAC AVE **N/A**
ARLINGTON, VA 22202

Site 1 of 6 in cluster E

Relative:
Higher

Actual:
21 ft.

AST:

Facility ID:	3042974
Facility Type:	COMMERCIAL
CEDS Facility ID:	200000880924

Tank Info:

Owner:

Owner Id:	48730
Owner Name:	JBG Companies
Owner Address:	4442 Willard Ave Ste 400
Owner Address2:	Not reported
Owner City/State/Zip:	Chevy Chase, Md 20815
Owner Type:	COMMERCIAL
Number of Active AST:	1
Number of Active UST:	0
Number of Inactive AST:	0
Number of Inactive UST:	0

Fed Regulated:	No
Tank Number:	1
Tank Type:	AST
Tank Capacity:	1000
Tank Contents:	DIESEL
Tank Status:	CURR IN USE

Tank Containment:

Install Date:	1/1/2010
Containment: Curbing	No
Containment: Weirs	No
Containment: Sorbent	No
Containment: Culvert	No
Containment: Diversion	No

RENAISSANCE ARLINGTON CAPITAL VIEW (Continued) **A100411782**

Containment: Retention	No
Containment: Dike	No
Containment: Unknown	No
Containment: Other	No
Containment: Other Note	Not reported
Release Detection:	
Release Detection: Ground Water	No
Release Detection: Visual	No
Release Detection: Vapor	No
Release Detection: Interstitial	Yes
Release Detection: None	No
Release Detection: Other	No
Release Detection: Other Note	Not reported
Release Prevention: Double Bottom	No
Release Prevention: Double Walled	Yes
Release Prevention: Lined Interior	Not reported
Release Prevention: Poly Jacket	No
Release Prevention: Exc Liner	No
Release Prevention: None	No
Release Prevention: Unknown	No
Release Prevention: Other	No
Release Prevention: Other Note	Not reported
Tank Foundation: Steel	Yes
Tank Foundation: Earthen	No
Tank Foundation: Concrete Imp	No
Tank Foundation: Unknown	No
Tank Foundation: Other	No
Tank Foundation: Other Note	Not reported
Tank Roof: Float	No
Tank Roof: Cone	Yes
Tank Roof: Breather	Not reported
Tank Roof: Dbldeck	Not reported
Tank Roof: Pontoon	Not reported
Tank Roof: Balloon	Not reported
Tank Roof: Lifter	Not reported
Tank Roof: Pan	Not reported
Tank Roof: Other	No
Tank Roof: Other Note	Not reported
Tank Material:	
Tank Materials: Bare Steel	Yes
Tank Materials: Concrete	No
Tank Materials: Insulated Tank Jacket	Yes
Tank Materials: Unknown	No
Tank Materials: Other	No
Tank Materials: Other Note	UL listed R 516149
Tank Type Cathodic/CP:	N
Tank Type Single Wall:	N
Tank Type Double Wall:	N
Tank Type Lined Interior:	N
Tank Type Double Bottom:	N
Tank Type Potable/Skid:	N
Tank Type Shop Fabricated/Built:	N
Tank Type Vaulted Below Grade:	N
Tank Type Vertical:	N

RENAISSANCE ARLINGTON CAPITAL VIEW (Continued) **A100411782**

Tank Type Horizontal:	N
Tank Type Unknown:	N
Tank Type Other:	N
Tank Type Other Specify:	N

C21 **JET BLUE AIRWAYS - REGAN INTERNATIONAL AIRPORT** **PA MANIFEST** **S116737755**
NW **1 AVIATION CIRCLE** **N/A**
1/8-1/4 **ARLINGTON, VA**
0.205 mi.
1082 ft. **Site 2 of 2 in cluster C**

Relative:
Higher

Actual:
18 ft.

Manifest Details:

Year:	2013
Manifest Number:	006022688FLE
Manifest Type:	TSD Copy
Generator EPA Id:	VAR000524926
Generator Date:	02/20/2013
Mailing Address:	Not reported
Mailing City,St,Zip:	Not reported
Contact Name:	Not reported
Contact Phone:	Not reported
TSD EPA Id:	Not reported
TSD Date:	Not reported
TSD Facility Name:	Republic Environmental Systems of PA Inc
TSD Facility Address:	2869 Sandstone Dr
TSD Facility City:	Hatfield
TSD Facility State:	PA
Facility Telephone:	Not reported
Page Number:	1
Line Number:	1
Waste Number:	D001
Container Number:	1
Container Type:	Fiberboard or plastic drums, barrels, kegs
Waste Quantity:	15
Unit:	Pounds
Handling Code:	Not reported
TSP EPA Id:	PAD085690592
Date TSP Sig:	Not reported

Year:	2013
Manifest Number:	006022620FLE
Manifest Type:	TSD Copy
Generator EPA Id:	VAR000524926
Generator Date:	02/20/2013
Mailing Address:	Not reported
Mailing City,St,Zip:	Not reported
Contact Name:	Not reported
Contact Phone:	Not reported
TSD EPA Id:	Not reported
TSD Date:	Not reported
TSD Facility Name:	Republic Environmental Systems of PA Inc
TSD Facility Address:	2869 Sandstone Dr
TSD Facility City:	Hatfield
TSD Facility State:	PA
Facility Telephone:	Not reported
Page Number:	1

JET BLUE AIRWAYS - REGAN INTERNATIONAL AIRPORT (Continued) **S116737755**

Line Number:	1
Waste Number:	D001
Container Number:	1
Container Type:	Fiberboard or plastic drums, barrels, kegs
Waste Quantity:	15
Unit:	Pounds
Handling Code:	Not reported
TSP EPA Id:	PAD085690592
Date TSP Sig:	Not reported

22
NW
1/8-1/4
0.207 mi.
1091 ft.

WATERPARK TOWERS NORTH & SOUTH **VA UST** **U003678419**
1501 AND 1505 CRYSTAL DR **N/A**
ARLINGTON, VA 22202

Relative:
Higher

Actual:
25 ft.

Facility:

Name:	WATERPARK TOWERS NORTH & SOUTH
Address:	1501 AND 1505 CRYSTAL DR
City,State,Zip:	ARLINGTON, VA 22202
Facility Id:	3001912
Facility Type:	RESIDENTIAL
CEDS Facility ID:	200000093467

Owner:

Owner Id:	28781
Owner Name:	Smith Property Holdlings
Owner Address:	2345 Crystal Dr Ste 1000
Owner Address2:	Not reported
Owner City, State, Zip:	Arlington, VA 22202
Owner Type:	PRIVATE
Number of Active AST:	0
Number of Active UST:	0
Number of Inactive AST:	0
Number of Inactive UST:	2

UST:

Facility ID:	3001912
Federally Regulated:	Yes
Tank Number:	NORTH-1
Tank Capacity:	550
Tank Contents:	DIESEL
Tank Status:	**REM FROM GRD**
Tank Type:	UST

Tank Material:

Install Date:	1/1/1988
Tank Materials: Bare Steel	Yes
Tank Materials: Cath Protect Steel	No
Tank Materials: Epoxy Steel	No
Tank Materials: Fiberglass	No
Tank Materials: Concrete	No
Tank Materials: Composite	No
Tank Materials: Double Walled	No
Tank Materials: Lined Interior	No
Tank Materials: Excav Liner	No
Tank Materials: Insulated Tank Jacket	No

WATERPARK TOWERS NORTH & SOUTH (Continued) **U003678419**

Tank Materials: Repaired	No
Tank Materials: Unknown	No
Tank Materials: Other	No
Tank Materials: Other Note	Not reported

Release Detection:

Tank Release Detection: Leak Deferred	No
Tank Release Detection: Manual Gauge	Yes
Tank Release Detection: Auto Gauge	No
Tank Release Detection:Tank Tightness	Yes
Tank Release Detection: Vapor Monitor	No
Tank Release Detection: Inventory	No
Tank Release Detection: Stat Invent Recon	No
Tank Release Detection: Spill Install	No
Tank Release Detection: Overfill Install	Yes
Tank Release Detection: Groundwater	No
Tank Release Detection: Int Sec Containment	No
Tank Release Detection: Int Double Walled	No
Tank Release Detection: Other Method	No
Tank Release Detection: Other Note	Not reported
Pipe Release Detection: Leak Deferred	Not reported
Pipe Release Detection: Autoleak	Not reported
Pipe Release Detection: Line Tightness	Yes
Pipe Release Detection: Stat Invent Recon	No
Pipe Release Detection: Groundwater	No
Pipe Release Detection: Int Sec Containment	No
Pipe Release Det: Interior Double Walled	No
Pipe Release Detection: Other Method	No
Pipe Release Detection: Other Note	Not reported

Pipe Type:	NO VALVE SUCTION
Pipe Materials: Bare Steel	Yes
Pipe Materials: Galvanized Steel	No
Pipe Materials: Copper	No
Pipe Materials: Fiberglass	No
Pipe Materials: Cath Protect	No
Pipe Materials: Double Walled	No
Pipe Materials: Sec Containment	No
Pipe Materials: Repaired	No
Pipe Materials: Unknown	No
Pipe Materials: Other	No
Pipe Materials: Other Note	Not reported

Facility ID:	3001912
Federally Regulated:	Yes
Tank Number:	SOUTH-1
Tank Capacity:	550
Tank Contents:	DIESEL
Tank Status:	**CLS IN GRD**
Tank Type:	UST

Tank Material:

Install Date:	1/1/1988
Tank Materials: Bare Steel	Yes
Tank Materials: Cath Protect Steel	No

WATERPARK TOWERS NORTH & SOUTH (Continued) **U003678419**

Tank Materials: Epoxy Steel	No
Tank Materials: Fiberglass	No
Tank Materials: Concrete	No
Tank Materials: Composite	No
Tank Materials: Double Walled	No
Tank Materials: Lined Interior	No
Tank Materials: Excav Liner	No
Tank Materials: Insulated Tank Jacket	No
Tank Materials: Repaired	No
Tank Materials: Unknown	No
Tank Materials: Other	No
Tank Materials: Other Note	Not reported

Release Detection:

Tank Release Detection: Leak Deferred	No
Tank Release Detection: Manual Gauge	Yes
Tank Release Detection: Auto Gauge	No
Tank Release Detection:Tank Tightness	Yes
Tank Release Detection: Vapor Monitor	No
Tank Release Detection: Inventory	No
Tank Release Detection: Stat Invent Recon	No
Tank Release Detection: Spill Install	No
Tank Release Detection: Overfill Install	Yes
Tank Release Detection: Groundwater	No
Tank Release Detection: Int Sec Containment	No
Tank Release Detection: Int Double Walled	No
Tank Release Detection: Other Method	No
Tank Release Detection: Other Note	Not reported
Pipe Release Detection: Leak Deferred	Not reported
Pipe Release Detection: Autoleak	Not reported
Pipe Release Detection: Line Tightness	Yes
Pipe Release Detection: Stat Invent Recon	No
Pipe Release Detection: Groundwater	No
Pipe Release Detection: Int Sec Containment	No
Pipe Release Det: Interior Double Walled	No
Pipe Release Detection: Other Method	No
Pipe Release Detection: Other Note	Not reported

Pipe Type:	NO VALVE SUCTION
Pipe Materials: Bare Steel	Yes
Pipe Materials: Galvanized Steel	No
Pipe Materials: Copper	No
Pipe Materials: Fiberglass	No
Pipe Materials: Cath Protect	No
Pipe Materials: Double Walled	No
Pipe Materials: Sec Containment	No
Pipe Materials: Repaired	No
Pipe Materials: Unknown	No
Pipe Materials: Other	No
Pipe Materials: Other Note	Not reported

E23 West 1/8-1/4 0.215 mi. 1136 ft. | **JEFF DAVIS ASSOCIATES / BUDGET RENT A CAR**
2800 CRYSTAL DR
ARLINGTON, VA 22209

Site 2 of 6 in cluster E

VA UST | **U003982976**
N/A

Relative: Higher

Actual: 25 ft.

Facility:

Name:	JEFF DAVIS ASSOCIATES
Address:	2800 CRYSTAL DR
City,State,Zip:	ARLINGTON, VA 22209
Facility Id:	3037885
Facility Type:	COMMERCIAL
CEDS Facility ID:	200000077303

Owner:

Owner Id:	39862
Owner Name:	Jeff Davis Associates
Owner Address:	1000 Wilson Blvd Suite 700
Owner Address2:	Not reported
Owner City, State, Zip:	Arlington, VA 22209
Owner Type:	COMMERCIAL
Number of Active AST:	0
Number of Active UST:	0
Number of Inactive AST:	0
Number of Inactive UST:	3

UST:

Facility ID:	3037885
Federally Regulated:	No
Tank Number:	G1
Tank Capacity:	15000
Tank Contents:	HEATING OIL
Tank Status:	**CLS IN GRD**
Tank Type:	UST

Tank Material:

Install Date:	12/31/1989
Tank Materials: Bare Steel	No
Tank Materials: Cath Protect Steel	No
Tank Materials: Epoxy Steel	No
Tank Materials: Fiberglass	Yes
Tank Materials: Concrete	No
Tank Materials: Composite	No
Tank Materials: Double Walled	Yes
Tank Materials: Lined Interior	No
Tank Materials: Excav Liner	No
Tank Materials: Insulated Tank Jacket	No
Tank Materials: Repaired	No
Tank Materials: Unknown	No
Tank Materials: Other	Yes
Tank Materials: Other Note	vaulted

Release Detection:

Tank Release Detection: Leak Deferred	No
Tank Release Detection: Manual Gauge	No
Tank Release Detection: Auto Gauge	No
Tank Release Detection:Tank Tightness	No
Tank Release Detection: Vapor Monitor	No

JEFF DAVIS ASSOCIATES / BUDGET RENT A CAR (Continued) **U003982976**

Tank Release Detection: Inventory	No
Tank Release Detection: Stat Invent Recon	No
Tank Release Detection: Spill Install	No
Tank Release Detection: Overfill Install	No
Tank Release Detection: Groundwater	No
Tank Release Detection: Int Sec Containment	No
Tank Release Detection: Int Double Walled	No
Tank Release Detection: Other Method	No
Tank Release Detection: Other Note	Not reported
Pipe Release Detection: Leak Deferred	Not reported
Pipe Release Detection: Autoleak	Not reported
Pipe Release Detection: Line Tightness	No
Pipe Release Detection: Stat Invent Recon	No
Pipe Release Detection: Groundwater	No
Pipe Release Detection: Int Sec Containment	No
Pipe Release Det: Interior Double Walled	No
Pipe Release Detection: Other Method	No
Pipe Release Detection: Other Note	Not reported
Pipe Type:	NO VALVE SUCTION
Pipe Materials: Bare Steel	No
Pipe Materials: Galvanized Steel	No
Pipe Materials: Copper	No
Pipe Materials: Fiberglass	Yes
Pipe Materials: Cath Protect	No
Pipe Materials: Double Walled	Yes
Pipe Materials: Sec Containment	No
Pipe Materials: Repaired	No
Pipe Materials: Unknown	No
Pipe Materials: Other	No
Pipe Materials: Other Note	Not reported
Facility ID:	3037885
Federally Regulated:	No
Tank Number:	G2
Tank Capacity:	15000
Tank Contents:	HEATING OIL
Tank Status:	**CLS IN GRD**
Tank Type:	UST

Tank Material:

Install Date:	12/31/1989
Tank Materials: Bare Steel	No
Tank Materials: Cath Protect Steel	No
Tank Materials: Epoxy Steel	No
Tank Materials: Fiberglass	Yes
Tank Materials: Concrete	No
Tank Materials: Composite	No
Tank Materials: Double Walled	Yes
Tank Materials: Lined Interior	No
Tank Materials: Excav Liner	No
Tank Materials: Insulated Tank Jacket	No
Tank Materials: Repaired	No
Tank Materials: Unknown	No
Tank Materials: Other	Yes
Tank Materials: Other Note	vaulted

JEFF DAVIS ASSOCIATES / BUDGET RENT A CAR (Continued) **U003982976**

Release Detection:

Tank Release Detection: Leak Deferred	No
Tank Release Detection: Manual Gauge	No
Tank Release Detection: Auto Gauge	No
Tank Release Detection:Tank Tightness	No
Tank Release Detection: Vapor Monitor	No
Tank Release Detection: Inventory	No
Tank Release Detection: Stat Invent Recon	No
Tank Release Detection: Spill Install	No
Tank Release Detection: Overfill Install	No
Tank Release Detection: Groundwater	No
Tank Release Detection: Int Sec Containment	No
Tank Release Detection: Int Double Walled	No
Tank Release Detection: Other Method	No
Tank Release Detection: Other Note	Not reported
Pipe Release Detection: Leak Deferred	Not reported
Pipe Release Detection: Autoleak	Not reported
Pipe Release Detection: Line Tightness	No
Pipe Release Detection: Stat Invent Recon	No
Pipe Release Detection: Groundwater	No
Pipe Release Detection: Int Sec Containment	No
Pipe Release Det: Interior Double Walled	No
Pipe Release Detection: Other Method	No
Pipe Release Detection: Other Note	Not reported
Pipe Type:	NO VALVE SUCTION
Pipe Materials: Bare Steel	No
Pipe Materials: Galvanized Steel	No
Pipe Materials: Copper	No
Pipe Materials: Fiberglass	Yes
Pipe Materials: Cath Protect	No
Pipe Materials: Double Walled	Yes
Pipe Materials: Sec Containment	No
Pipe Materials: Repaired	No
Pipe Materials: Unknown	No
Pipe Materials: Other	No
Pipe Materials: Other Note	Not reported
Facility ID:	3037885
Federally Regulated:	No
Tank Number:	G3
Tank Capacity:	2500
Tank Contents:	DIESEL
Tank Status:	**CLS IN GRD**
Tank Type:	UST

Tank Material:

Install Date:	12/31/1989
Tank Materials: Bare Steel	No
Tank Materials: Cath Protect Steel	No
Tank Materials: Epoxy Steel	No
Tank Materials: Fiberglass	Yes
Tank Materials: Concrete	No
Tank Materials: Composite	No
Tank Materials: Double Walled	Yes

JEFF DAVIS ASSOCIATES / BUDGET RENT A CAR (Continued) **U003982976**

Tank Materials: Lined Interior	No
Tank Materials: Excav Liner	No
Tank Materials: Insulated Tank Jacket	No
Tank Materials: Repaired	No
Tank Materials: Unknown	No
Tank Materials: Other	Yes
Tank Materials: Other Note	vaulted

Release Detection:

Tank Release Detection: Leak Deferred	No
Tank Release Detection: Manual Gauge	No
Tank Release Detection: Auto Gauge	No
Tank Release Detection:Tank Tightness	No
Tank Release Detection: Vapor Monitor	No
Tank Release Detection: Inventory	No
Tank Release Detection: Stat Invent Recon	No
Tank Release Detection: Spill Install	No
Tank Release Detection: Overfill Install	No
Tank Release Detection: Groundwater	No
Tank Release Detection: Int Sec Containment	No
Tank Release Detection: Int Double Walled	No
Tank Release Detection: Other Method	No
Tank Release Detection: Other Note	Not reported
Pipe Release Detection: Leak Deferred	Not reported
Pipe Release Detection: Autoleak	Not reported
Pipe Release Detection: Line Tightness	No
Pipe Release Detection: Stat Invent Recon	No
Pipe Release Detection: Groundwater	No
Pipe Release Detection: Int Sec Containment	No
Pipe Release Det: Interior Double Walled	No
Pipe Release Detection: Other Method	No
Pipe Release Detection: Other Note	Not reported

Pipe Type:	NO VALVE SUCTION
Pipe Materials: Bare Steel	No
Pipe Materials: Galvanized Steel	No
Pipe Materials: Copper	No
Pipe Materials: Fiberglass	Yes
Pipe Materials: Cath Protect	No
Pipe Materials: Double Walled	Yes
Pipe Materials: Sec Containment	No
Pipe Materials: Repaired	No
Pipe Materials: Unknown	No
Pipe Materials: Other	No
Pipe Materials: Other Note	Not reported

Owner:

Owner Id:	41507
Owner Name:	Rapid Rentals Inc
Owner Address:	Ronald Reagan National Airport
Owner Address2:	Not reported
Owner City, State, Zip:	Washington, DC 20001
Owner Type:	COMMERCIAL
Number of Active AST:	0
Number of Active UST:	0

JEFF DAVIS ASSOCIATES / BUDGET RENT A CAR (Continued) **U003982976**

Number of Inactive AST:	0
Number of Inactive UST:	5
Owner Id:	34182
Owner Name:	Westfield Realty Inc
Owner Address:	1000 Wilson Blvd
Owner Address2:	Not reported
Owner City, State, Zip:	Arlington, VA 22209
Owner Type:	COMMERCIAL
Number of Active AST:	0
Number of Active UST:	0
Number of Inactive AST:	0
Number of Inactive UST:	5

UST:

Facility ID:	3018326
Federally Regulated:	Yes
Tank Number:	1
Tank Capacity:	10000
Tank Contents:	GASOLINE
Tank Status:	**PERM OUT OF USE**
Tank Type:	UST

Tank Material:

Install Date:	Not reported
Tank Materials: Bare Steel	No
Tank Materials: Cath Protect Steel	No
Tank Materials: Epoxy Steel	No
Tank Materials: Fiberglass	No
Tank Materials: Concrete	No
Tank Materials: Composite	No
Tank Materials: Double Walled	No
Tank Materials: Lined Interior	No
Tank Materials: Excav Liner	No
Tank Materials: Insulated Tank Jacket	No
Tank Materials: Repaired	No
Tank Materials: Unknown	Yes
Tank Materials: Other	No
Tank Materials: Other Note	Not reported

Release Detection:

Tank Release Detection: Leak Deferred	No
Tank Release Detection: Manual Gauge	No
Tank Release Detection: Auto Gauge	No
Tank Release Detection:Tank Tightness	No
Tank Release Detection: Vapor Monitor	No
Tank Release Detection: Inventory	No
Tank Release Detection: Stat Invent Recon	No
Tank Release Detection: Spill Install	No
Tank Release Detection: Overfill Install	No
Tank Release Detection: Groundwater	No
Tank Release Detection: Int Sec Containment	No
Tank Release Detection: Int Double Walled	No
Tank Release Detection: Other Method	No
Tank Release Detection: Other Note	Not reported
Pipe Release Detection: Leak Deferred	Not reported

JEFF DAVIS ASSOCIATES / BUDGET RENT A CAR (Continued) **U003982976**

Pipe Release Detection: Autoleak	Not reported
Pipe Release Detection: Line Tightness	No
Pipe Release Detection: Stat Invent Recon	No
Pipe Release Detection: Groundwater	No
Pipe Release Detection: Int Sec Containment	No
Pipe Release Det: Interior Double Walled	No
Pipe Release Detection: Other Method	No
Pipe Release Detection: Other Note	Not reported
Pipe Type:	UNKNOWN
Pipe Materials: Bare Steel	No
Pipe Materials: Galvanized Steel	No
Pipe Materials: Copper	No
Pipe Materials: Fiberglass	No
Pipe Materials: Cath Protect	No
Pipe Materials: Double Walled	No
Pipe Materials: Sec Containment	No
Pipe Materials: Repaired	No
Pipe Materials: Unknown	Yes
Pipe Materials: Other	No
Pipe Materials: Other Note	Not reported
Facility ID:	3018326
Federally Regulated:	Yes
Tank Number:	2
Tank Capacity:	2000
Tank Contents:	GASOLINE
Tank Status:	**PERM OUT OF USE**
Tank Type:	UST

Tank Material:

Install Date:	Not reported
Tank Materials: Bare Steel	No
Tank Materials: Cath Protect Steel	No
Tank Materials: Epoxy Steel	No
Tank Materials: Fiberglass	No
Tank Materials: Concrete	No
Tank Materials: Composite	No
Tank Materials: Double Walled	No
Tank Materials: Lined Interior	No
Tank Materials: Excav Liner	No
Tank Materials: Insulated Tank Jacket	No
Tank Materials: Repaired	No
Tank Materials: Unknown	Yes
Tank Materials: Other	No
Tank Materials: Other Note	Not reported

Release Detection:

Tank Release Detection: Leak Deferred	No
Tank Release Detection: Manual Gauge	No
Tank Release Detection: Auto Gauge	No
Tank Release Detection:Tank Tightness	No
Tank Release Detection: Vapor Monitor	No
Tank Release Detection: Inventory	No
Tank Release Detection: Stat Invent Recon	No

JEFF DAVIS ASSOCIATES / BUDGET RENT A CAR (Continued) **U003982976**

Tank Release Detection: Spill Install	No
Tank Release Detection: Overfill Install	No
Tank Release Detection: Groundwater	No
Tank Release Detection: Int Sec Containment	No
Tank Release Detection: Int Double Walled	No
Tank Release Detection: Other Method	No
Tank Release Detection: Other Note	Not reported
Pipe Release Detection: Leak Deferred	Not reported
Pipe Release Detection: Autoleak	Not reported
Pipe Release Detection: Line Tightness	No
Pipe Release Detection: Stat Invent Recon	No
Pipe Release Detection: Groundwater	No
Pipe Release Detection: Int Sec Containment	No
Pipe Release Det: Interior Double Walled	No
Pipe Release Detection: Other Method	No
Pipe Release Detection: Other Note	Not reported
Pipe Type:	UNKNOWN
Pipe Materials: Bare Steel	No
Pipe Materials: Galvanized Steel	No
Pipe Materials: Copper	No
Pipe Materials: Fiberglass	No
Pipe Materials: Cath Protect	No
Pipe Materials: Double Walled	No
Pipe Materials: Sec Containment	No
Pipe Materials: Repaired	No
Pipe Materials: Unknown	Yes
Pipe Materials: Other	No
Pipe Materials: Other Note	Not reported
Facility ID:	3018326
Federally Regulated:	Yes
Tank Number:	3
Tank Capacity:	10000
Tank Contents:	DIESEL
Tank Status:	**CLS IN GRD**
Tank Type:	UST

Tank Material:

Install Date:	9/28/1989
Tank Materials: Bare Steel	No
Tank Materials: Cath Protect Steel	No
Tank Materials: Epoxy Steel	No
Tank Materials: Fiberglass	Yes
Tank Materials: Concrete	No
Tank Materials: Composite	No
Tank Materials: Double Walled	No
Tank Materials: Lined Interior	No
Tank Materials: Excav Liner	No
Tank Materials: Insulated Tank Jacket	No
Tank Materials: Repaired	No
Tank Materials: Unknown	No
Tank Materials: Other	No
Tank Materials: Other Note	Not reported

JEFF DAVIS ASSOCIATES / BUDGET RENT A CAR (Continued) **U003982976**

Release Detection:

Tank Release Detection: Leak Deferred	No
Tank Release Detection: Manual Gauge	No
Tank Release Detection: Auto Gauge	Yes
Tank Release Detection:Tank Tightness	No
Tank Release Detection: Vapor Monitor	Yes
Tank Release Detection: Inventory	No
Tank Release Detection: Stat Invent Recon	No
Tank Release Detection: Spill Install	No
Tank Release Detection: Overfill Install	No
Tank Release Detection: Groundwater	No
Tank Release Detection: Int Sec Containment	No
Tank Release Detection: Int Double Walled	No
Tank Release Detection: Other Method	No
Tank Release Detection: Other Note	Not reported
Pipe Release Detection: Leak Deferred	Not reported
Pipe Release Detection: Autoleak	Not reported
Pipe Release Detection: Line Tightness	No
Pipe Release Detection: Stat Invent Recon	No
Pipe Release Detection: Groundwater	No
Pipe Release Detection: Int Sec Containment	No
Pipe Release Det: Interior Double Walled	No
Pipe Release Detection: Other Method	No
Pipe Release Detection: Other Note	Not reported

Pipe Type:	UNKNOWN
Pipe Materials: Bare Steel	No
Pipe Materials: Galvanized Steel	No
Pipe Materials: Copper	No
Pipe Materials: Fiberglass	Yes
Pipe Materials: Cath Protect	No
Pipe Materials: Double Walled	No
Pipe Materials: Sec Containment	No
Pipe Materials: Repaired	No
Pipe Materials: Unknown	No
Pipe Materials: Other	No
Pipe Materials: Other Note	Not reported

Facility ID:	3018326
Federally Regulated:	Yes
Tank Number:	4
Tank Capacity:	10000
Tank Contents:	DIESEL
Tank Status:	**CLS IN GRD**
Tank Type:	UST

Tank Material:

Install Date:	9/28/1989
Tank Materials: Bare Steel	No
Tank Materials: Cath Protect Steel	No
Tank Materials: Epoxy Steel	No
Tank Materials: Fiberglass	Yes
Tank Materials: Concrete	No
Tank Materials: Composite	No
Tank Materials: Double Walled	No

JEFF DAVIS ASSOCIATES / BUDGET RENT A CAR (Continued) **U003982976**

Tank Materials: Lined Interior	No
Tank Materials: Excav Liner	No
Tank Materials: Insulated Tank Jacket	No
Tank Materials: Repaired	No
Tank Materials: Unknown	No
Tank Materials: Other	No
Tank Materials: Other Note	Not reported

Release Detection:

Tank Release Detection: Leak Deferred	No
Tank Release Detection: Manual Gauge	No
Tank Release Detection: Auto Gauge	Yes
Tank Release Detection:Tank Tightness	No
Tank Release Detection: Vapor Monitor	Yes
Tank Release Detection: Inventory	No
Tank Release Detection: Stat Invent Recon	No
Tank Release Detection: Spill Install	No
Tank Release Detection: Overfill Install	No
Tank Release Detection: Groundwater	No
Tank Release Detection: Int Sec Containment	No
Tank Release Detection: Int Double Walled	No
Tank Release Detection: Other Method	No
Tank Release Detection: Other Note	Not reported
Pipe Release Detection: Leak Deferred	Not reported
Pipe Release Detection: Autoleak	Not reported
Pipe Release Detection: Line Tightness	No
Pipe Release Detection: Stat Invent Recon	No
Pipe Release Detection: Groundwater	No
Pipe Release Detection: Int Sec Containment	No
Pipe Release Det: Interior Double Walled	No
Pipe Release Detection: Other Method	No
Pipe Release Detection: Other Note	Not reported

Pipe Type:	UNKNOWN
Pipe Materials: Bare Steel	No
Pipe Materials: Galvanized Steel	No
Pipe Materials: Copper	No
Pipe Materials: Fiberglass	Yes
Pipe Materials: Cath Protect	No
Pipe Materials: Double Walled	No
Pipe Materials: Sec Containment	No
Pipe Materials: Repaired	No
Pipe Materials: Unknown	No
Pipe Materials: Other	No
Pipe Materials: Other Note	Not reported

Facility ID:	3018326
Federally Regulated:	Yes

Tank Number:	5
Tank Capacity:	2500
Tank Contents:	DIESEL
Tank Status:	**CLS IN GRD**
Tank Type:	UST

Tank Material:

JEFF DAVIS ASSOCIATES / BUDGET RENT A CAR (Continued) **U003982976**

Install Date:	9/28/1989
Tank Materials: Bare Steel	No
Tank Materials: Cath Protect Steel	No
Tank Materials: Epoxy Steel	No
Tank Materials: Fiberglass	No
Tank Materials: Concrete	No
Tank Materials: Composite	Yes
Tank Materials: Double Walled	No
Tank Materials: Lined Interior	No
Tank Materials: Excav Liner	No
Tank Materials: Insulated Tank Jacket	No
Tank Materials: Repaired	No
Tank Materials: Unknown	No
Tank Materials: Other	No
Tank Materials: Other Note	Not reported

Release Detection:

Tank Release Detection: Leak Deferred	No
Tank Release Detection: Manual Gauge	No
Tank Release Detection: Auto Gauge	Yes
Tank Release Detection:Tank Tightness	No
Tank Release Detection: Vapor Monitor	No
Tank Release Detection: Inventory	No
Tank Release Detection: Stat Invent Recon	No
Tank Release Detection: Spill Install	No
Tank Release Detection: Overfill Install	No
Tank Release Detection: Groundwater	No
Tank Release Detection: Int Sec Containment	No
Tank Release Detection: Int Double Walled	No
Tank Release Detection: Other Method	No
Tank Release Detection: Other Note	Not reported
Pipe Release Detection: Leak Deferred	Not reported
Pipe Release Detection: Autoleak	Not reported
Pipe Release Detection: Line Tightness	No
Pipe Release Detection: Stat Invent Recon	No
Pipe Release Detection: Groundwater	No
Pipe Release Detection: Int Sec Containment	No
Pipe Release Det: Interior Double Walled	No
Pipe Release Detection: Other Method	No
Pipe Release Detection: Other Note	Not reported

Pipe Type:	UNKNOWN
Pipe Materials: Bare Steel	No
Pipe Materials: Galvanized Steel	No
Pipe Materials: Copper	No
Pipe Materials: Fiberglass	Yes
Pipe Materials: Cath Protect	No
Pipe Materials: Double Walled	No
Pipe Materials: Sec Containment	No
Pipe Materials: Repaired	No
Pipe Materials: Unknown	No
Pipe Materials: Other	No
Pipe Materials: Other Note	Not reported

F24 WSW 1/8-1/4 0.237 mi. 1254 ft. | **HEISHMAN BMW**
3154 JEFFERSON DAVIS HWY
ARLINGTON, VA 22202

Site 1 of 4 in cluster F

VA LTANKS | **S114544463**
N/A

Relative: Higher

Actual: 17 ft.

LTANKS:

Name:	HEISHMAN BMW
Address:	3154 JEFFERSON DAVIS HWY
City,State,Zip:	ARLINGTON, VA 22202
City,State,Zip:	ARLINGTON, VA 22202
Region:	NRO
CEDS Facility Id:	200000077663
Case Status:	**Closed**
Pollution Complaint #:	20143072
Reported:	10/02/2013
Case Closed Date:	11/12/2013
Program:	RP Lead
Federally Regulated UST (Y/N):	N
Regulated Petroleum UST (1):	N
Excluded UST (1):	Y
Deferred UST (1):	N
Partially Deferred UST (1):	N
Exempt 1 UST (2):	N
Exempt 2 Heating Oil UST (2):	N
Small Heating Oil AST (2):	N
Regulated AST (3):	N
Unregulated AST (3):	N
Other Y/N:	N
Unknown Y/N:	N
Other Description:	Not reported
Heating Oil Category:	Not reported

F25 WSW 1/8-1/4 0.237 mi. 1254 ft. | **HEISHMAN BMW INC**
3154 JEFFERSON DAVIS HWY
ARLINGTON, VA 22202

Site 2 of 4 in cluster F

RCRA-VSQG
VA UST
FINDS
ECHO
NJ MANIFEST

1004789614
VAD981740541

Relative: Higher

Actual: 17 ft.

RCRA-VSQG:

Date form received by agency:	1986-10-28 00:00:00.0
Facility name:	HEISHMAN BMW INC
Facility address:	3154 JEFFERSON DAVIS HWY ARLINGTON, VA 22202
EPA ID:	VAD981740541
Contact:	SCOTT HEISHMAN
Contact address:	3154 JEFFERSON DAVIS HWY ARLINGTON, VA 22202
Contact country:	US
Contact telephone:	703-684-8500
Contact email:	Not reported
EPA Region:	03
Classification:	Conditionally Exempt Small Quantity Generator
Description:	Handler: generates 100 kg or less of hazardous waste per calendar month, and accumulates 1000 kg or less of hazardous waste at any time; or generates 1 kg or less of acutely hazardous waste per calendar month, and accumulates at any time: 1 kg or less of acutely hazardous waste; or 100 kg or less of any residue or contaminated soil, waste or other debris resulting from the cleanup of a spill, into or on any land or water, of acutely hazardous waste; or generates 100 kg or less

HEISHMAN BMW INC (Continued) **1004789614**

of any residue or contaminated soil, waste or other debris resulting from the cleanup of a spill, into or on any land or water, of acutely hazardous waste during any calendar month, and accumulates at any time: 1 kg or less of acutely hazardous waste; or 100 kg or less of any residue or contaminated soil, waste or other debris resulting from the cleanup of a spill, into or on any land or water, of acutely hazardous waste

Owner/Operator Summary:

Owner/operator name:	OPERNAME
Owner/operator address:	OPERSTREET OPERCITY, AK 99999
Owner/operator country:	Not reported
Owner/operator telephone:	215-555-1212
Owner/operator email:	Not reported
Owner/operator fax:	Not reported
Owner/operator extension:	Not reported
Legal status:	Private
Owner/Operator Type:	Operator
Owner/Op start date:	Not reported
Owner/Op end date:	Not reported

Owner/operator name:	BM SMITH & ASSOCIATES
Owner/operator address:	2300 NINTH ST ARLINGTON, VA 22204
Owner/operator country:	Not reported
Owner/operator telephone:	215-555-1212
Owner/operator email:	Not reported
Owner/operator fax:	Not reported
Owner/operator extension:	Not reported
Legal status:	Private
Owner/Operator Type:	Owner
Owner/Op start date:	Not reported
Owner/Op end date:	Not reported

Handler Activities Summary:

U.S. importer of hazardous waste:	No
Mixed waste (haz. and radioactive):	No
Recycler of hazardous waste:	No
Transporter of hazardous waste:	No
Treater, storer or disposer of HW:	No
Underground injection activity:	No
On-site burner exemption:	No
Furnace exemption:	No
Used oil fuel burner:	No
Used oil processor:	No
User oil refiner:	No
Used oil fuel marketer to burner:	No
Used oil Specification marketer:	No
Used oil transfer facility:	No
Used oil transporter:	No

Hazardous Waste Summary:

. Waste code: D000
. Waste name: Not Defined

HEISHMAN BMW INC (Continued) **1004789614**

. Waste code: D001
. Waste name: IGNITABLE WASTE

. Waste code: F004
. Waste name: THE FOLLOWING SPENT NONHALOGENATED SOLVENTS: CRESOLS, CRESYLIC ACID, AND NITROBENZENE; AND THE STILL BOTTOMS FROM THE RECOVERY OF THESE SOLVENTS; ALL SPENT SOLVENT MIXTURES/BLENDS CONTAINING, BEFORE USE, A TOTAL OF TEN PERCENT OR MORE (BY VOLUME) OF ONE OR MORE OF THE ABOVE NONHALOGENATED SOLVENTS OR THOSE SOLVENTS LISTED IN F001, F002, AND F005; AND STILL BOTTOMS FROM THE RECOVERY OF THESE SPENT SOLVENTS AND SPENT SOLVENT MIXTURES.

Violation Status: No violations found

Facility:

Name:	HEISHMAN BMW
Address:	3154 JEFFERSON DAVIS HWY
City,State,Zip:	ARLINGTON, VA 22202
Facility Id:	3012560
Facility Type:	AUTO DEALER
CEDS Facility ID:	200000077663

Owner:

Owner Id:	35264
Owner Name:	HEISHMAN BMW
Owner Address:	3100 JEFFERSON DAVIS HIGHWAY
Owner Address2:	Not reported
Owner City, State, Zip:	ARLINGTON, VA 22202
Owner Type:	COMMERCIAL
Number of Active AST:	0
Number of Active UST:	0
Number of Inactive AST:	0
Number of Inactive UST:	3

UST:

Facility ID:	3012560
Federally Regulated:	Yes
Tank Number:	R1
Tank Capacity:	1000
Tank Contents:	GASOLINE
Tank Status:	**REM FROM GRD**
Tank Type:	UST

Tank Material:

Install Date:	5/2/1961
Tank Materials: Bare Steel	Yes
Tank Materials: Cath Protect Steel	No
Tank Materials: Epoxy Steel	No
Tank Materials: Fiberglass	No
Tank Materials: Concrete	No
Tank Materials: Composite	No
Tank Materials: Double Walled	No
Tank Materials: Lined Interior	No
Tank Materials: Excav Liner	No
Tank Materials: Insulated Tank Jacket	No
Tank Materials: Repaired	No
Tank Materials: Unknown	No

HEISHMAN BMW INC (Continued) **1004789614**

Tank Materials: Other	No
Tank Materials: Other Note	Not reported

Release Detection:

Tank Release Detection: Leak Deferred	No
Tank Release Detection: Manual Gauge	No
Tank Release Detection: Auto Gauge	No
Tank Release Detection:Tank Tightness	No
Tank Release Detection: Vapor Monitor	No
Tank Release Detection: Inventory	No
Tank Release Detection: Stat Invent Recon	No
Tank Release Detection: Spill Install	No
Tank Release Detection: Overfill Install	No
Tank Release Detection: Groundwater	No
Tank Release Detection: Int Sec Containment	No
Tank Release Detection: Int Double Walled	No
Tank Release Detection: Other Method	No
Tank Release Detection: Other Note	Not reported
Pipe Release Detection: Leak Deferred	Not reported
Pipe Release Detection: Autoleak	Not reported
Pipe Release Detection: Line Tightness	No
Pipe Release Detection: Stat Invent Recon	No
Pipe Release Detection: Groundwater	No
Pipe Release Detection: Int Sec Containment	No
Pipe Release Det: Interior Double Walled	No
Pipe Release Detection: Other Method	No
Pipe Release Detection: Other Note	Not reported
Pipe Type:	NO VALVE SUCTION
Pipe Materials: Bare Steel	Yes
Pipe Materials: Galvanized Steel	No
Pipe Materials: Copper	No
Pipe Materials: Fiberglass	No
Pipe Materials: Cath Protect	No
Pipe Materials: Double Walled	No
Pipe Materials: Sec Containment	No
Pipe Materials: Repaired	No
Pipe Materials: Unknown	Yes
Pipe Materials: Other	No
Pipe Materials: Other Note	Not reported
Facility ID:	3012560
Federally Regulated:	Yes
Tank Number:	R2
Tank Capacity:	400
Tank Contents:	OTHER
Tank Status:	**REM FROM GRD**
Tank Type:	UST

Tank Material:

Install Date:	5/2/1970
Tank Materials: Bare Steel	Yes
Tank Materials: Cath Protect Steel	No
Tank Materials: Epoxy Steel	No
Tank Materials: Fiberglass	No

HEISHMAN BMW INC (Continued) **1004789614**

Tank Materials: Concrete	No
Tank Materials: Composite	No
Tank Materials: Double Walled	No
Tank Materials: Lined Interior	No
Tank Materials: Excav Liner	No
Tank Materials: Insulated Tank Jacket	No
Tank Materials: Repaired	No
Tank Materials: Unknown	No
Tank Materials: Other	No
Tank Materials: Other Note	Not reported

Release Detection:

Tank Release Detection: Leak Deferred	No
Tank Release Detection: Manual Gauge	No
Tank Release Detection: Auto Gauge	No
Tank Release Detection:Tank Tightness	No
Tank Release Detection: Vapor Monitor	No
Tank Release Detection: Inventory	No
Tank Release Detection: Stat Invent Recon	No
Tank Release Detection: Spill Install	No
Tank Release Detection: Overfill Install	No
Tank Release Detection: Groundwater	No
Tank Release Detection: Int Sec Containment	No
Tank Release Detection: Int Double Walled	No
Tank Release Detection: Other Method	No
Tank Release Detection: Other Note	Not reported
Pipe Release Detection: Leak Deferred	Not reported
Pipe Release Detection: Autoleak	Not reported
Pipe Release Detection: Line Tightness	No
Pipe Release Detection: Stat Invent Recon	No
Pipe Release Detection: Groundwater	No
Pipe Release Detection: Int Sec Containment	No
Pipe Release Det: Interior Double Walled	No
Pipe Release Detection: Other Method	No
Pipe Release Detection: Other Note	Not reported

Pipe Type:	NO VALVE SUCTION
Pipe Materials: Bare Steel	Yes
Pipe Materials: Galvanized Steel	No
Pipe Materials: Copper	No
Pipe Materials: Fiberglass	No
Pipe Materials: Cath Protect	No
Pipe Materials: Double Walled	No
Pipe Materials: Sec Containment	No
Pipe Materials: Repaired	No
Pipe Materials: Unknown	No
Pipe Materials: Other	No
Pipe Materials: Other Note	Not reported

Facility ID:	3012560
Federally Regulated:	Yes
Tank Number:	R3
Tank Capacity:	350
Tank Contents:	USED OIL
Tank Status:	**REM FROM GRD**

HEISHMAN BMW INC (Continued) **1004789614**

Tank Type:	UST
Tank Material:	
Install Date:	5/2/1970
Tank Materials: Bare Steel	Yes
Tank Materials: Cath Protect Steel	No
Tank Materials: Epoxy Steel	No
Tank Materials: Fiberglass	No
Tank Materials: Concrete	No
Tank Materials: Composite	No
Tank Materials: Double Walled	No
Tank Materials: Lined Interior	No
Tank Materials: Excav Liner	No
Tank Materials: Insulated Tank Jacket	No
Tank Materials: Repaired	No
Tank Materials: Unknown	No
Tank Materials: Other	No
Tank Materials: Other Note	Not reported
Release Detection:	
Tank Release Detection: Leak Deferred	No
Tank Release Detection: Manual Gauge	No
Tank Release Detection: Auto Gauge	No
Tank Release Detection:Tank Tightness	No
Tank Release Detection: Vapor Monitor	No
Tank Release Detection: Inventory	No
Tank Release Detection: Stat Invent Recon	No
Tank Release Detection: Spill Install	No
Tank Release Detection: Overfill Install	No
Tank Release Detection: Groundwater	No
Tank Release Detection: Int Sec Containment	No
Tank Release Detection: Int Double Walled	No
Tank Release Detection: Other Method	No
Tank Release Detection: Other Note	Not reported
Pipe Release Detection: Leak Deferred	Not reported
Pipe Release Detection: Autoleak	Not reported
Pipe Release Detection: Line Tightness	No
Pipe Release Detection: Stat Invent Recon	No
Pipe Release Detection: Groundwater	No
Pipe Release Detection: Int Sec Containment	No
Pipe Release Det: Interior Double Walled	No
Pipe Release Detection: Other Method	No
Pipe Release Detection: Other Note	Not reported
Pipe Type:	GRAVITY
Pipe Materials: Bare Steel	Yes
Pipe Materials: Galvanized Steel	No
Pipe Materials: Copper	No
Pipe Materials: Fiberglass	No
Pipe Materials: Cath Protect	No
Pipe Materials: Double Walled	No
Pipe Materials: Sec Containment	No
Pipe Materials: Repaired	No
Pipe Materials: Unknown	No
Pipe Materials: Other	No
Pipe Materials: Other Note	Not reported

HEISHMAN BMW INC (Continued) **1004789614**

FINDS:
Registry ID: 110005231533
Facility URL: http://ofmpub.epa.gov/enviro/fii_query_detail.disp_program_facility?p_registry_id=110005231533

Environmental Interest/Information System:
RCRAInfo is a national information system that supports the Resource Conservation and Recovery Act (RCRA) program through the tracking of events and activities related to facilities that generate, transport, and treat, store, or dispose of hazardous waste. RCRAInfo allows RCRA program staff to track the notification, permit, compliance, and corrective action activities required under RCRA.
ICIS (Integrated Compliance Information System) is the Integrated Compliance Information System and provides a database that, when complete, will contain integrated Enforcement and Compliance information across most of EPA's programs. The vision for ICIS is to replace EPA's independent databases that contain Enforcement data with a single repository for that information. Currently, ICIS contains all Federal Administrative and Judicial enforcement actions. This information is maintained in ICIS by EPA in the Regional offices and it Headquarters. A future release of ICIS will replace the Permit Compliance System (PCS) which supports the NPDES and will integrate that information with Federal actions already in the system. ICIS also has the capability to track other activities occurring in the Region that support Compliance and Enforcement programs. These include; Incident Tracking, Compliance Assistance, and Compliance Monitoring.

Click this hyperlink while viewing on your computer to access additional FINDS: detail in the EDR Site Report.

ECHO:
Envid: 1004789614
Registry ID: 110005231533
DFR URL: http://echo.epa.gov/detailed-facility-report?fid=110005231533
Name: HEISHMAN BMW INC
Address: 3154 JEFFERSON DAVIS HIGHWAY
City,State,Zip: ARLINGTON, VA 22202

NJ MANIFEST:
EPA Id: VAD981740541
Mail Address: 3154 JEFF DAVIS HWY
Mail City/State/Zip: ARLINGTON 222024093
Facility Phone: 7036848500
Emergency Phone: Not reported
Contact: ROBERT HAMMERSLEY
Comments: Not reported
SIC Code: Not reported
County: 00
Municipal: 00
Previous EPA Id: Not reported
Gen Flag: X
Trans Flag: Not reported
TSDF Flag: Not reported
Name Change: Not reported
Date Change: Not reported

Manifest:
Manifest Number: 004024059SKS

HEISHMAN BMW INC (Continued) **1004789614**

EPA ID:	VAD981740541
Date Shipped:	11/26/2013
TSDF EPA ID:	NJD002182897
Transporter EPA ID:	TXR000081205
Transporter 2 EPA ID:	Not reported
Transporter 3 EPA ID:	Not reported
Transporter 4 EPA ID:	Not reported
Transporter 5 EPA ID:	Not reported
Transporter 6 EPA ID:	Not reported
Transporter 7 EPA ID:	Not reported
Transporter 8 EPA ID:	Not reported
Transporter 9 EPA ID:	Not reported
Transporter 10 EPA ID:	Not reported
Date Trans1 Transported Waste:	Not reported
Date Trans2 Transported Waste:	Not reported
Date Trans3 Transported Waste:	Not reported
Date Trans4 Transported Waste:	Not reported
Date Trans5 Transported Waste:	Not reported
Date Trans6 Transported Waste:	Not reported
Date Trans7 Transported Waste:	Not reported
Date Trans8 Transported Waste:	Not reported
Date Trans9 Transported Waste:	Not reported
Date Trans10 Transported Waste:	Not reported
Date TSDF Received Waste:	Not reported
TSDF EPA Facility Name:	Not reported
QTY Units:	Not reported
Transporter SEQ ID:	Not reported
Transporter-1 Date:	Not reported
Waste SEQ ID:	Not reported
Waste Type Code 2:	Not reported
Waste Type Code 3:	Not reported
Waste Type Code 4:	Not reported
Waste Type Code 5:	Not reported
Waste Type Code 6:	Not reported
Date Accepted:	Not reported
Manifest Discrepancy Type:	Not reported
Data Entry Number:	Not reported
Was Load Rejected:	ARLINGTON 222024093
Reason Load Was Rejected:	Not reported

Waste:

Manifest Year:	Not reported
Waste Code:	D039
Hand Code:	Not reported
Quantity:	14.00 gallons

Manifest Number:	002406447SKS
EPA ID:	VAD981740541
Date Shipped:	06/29/2010
TSDF EPA ID:	NJD002182897
Transporter EPA ID:	TXR000050930
Transporter 2 EPA ID:	Not reported
Transporter 3 EPA ID:	Not reported
Transporter 4 EPA ID:	Not reported
Transporter 5 EPA ID:	Not reported
Transporter 6 EPA ID:	Not reported
Transporter 7 EPA ID:	Not reported

HEISHMAN BMW INC (Continued) **1004789614**

Transporter 8 EPA ID:	Not reported
Transporter 9 EPA ID:	Not reported
Transporter 10 EPA ID:	Not reported
Date Trans1 Transported Waste:	06/29/2010
Date Trans2 Transported Waste:	Not reported
Date Trans3 Transported Waste:	Not reported
Date Trans4 Transported Waste:	Not reported
Date Trans5 Transported Waste:	Not reported
Date Trans6 Transported Waste:	Not reported
Date Trans7 Transported Waste:	Not reported
Date Trans8 Transported Waste:	Not reported
Date Trans9 Transported Waste:	Not reported
Date Trans10 Transported Waste:	Not reported
Date TSDF Received Waste:	06/30/2010
TSDF EPA Facility Name:	Not reported
QTY Units:	Not reported
Transporter SEQ ID:	Not reported
Transporter-1 Date:	Not reported
Waste SEQ ID:	Not reported
Waste Type Code 2:	Not reported
Waste Type Code 3:	Not reported
Waste Type Code 4:	Not reported
Waste Type Code 5:	Not reported
Waste Type Code 6:	Not reported
Date Accepted:	Not reported
Manifest Discrepancy Type:	Not reported
Data Entry Number:	Not reported
Was Load Rejected:	ARLINGTON 222024093
Reason Load Was Rejected:	Not reported

Waste:

Manifest Year:	Not reported
Waste Code:	D039
Hand Code:	H020
Quantity:	13 G

Manifest Number:	004605723SKS
EPA ID:	VAD981740541
Date Shipped:	1/30/2015
TSDF EPA ID:	NJD002182897
Transporter EPA ID:	TXR000081205
Transporter 2 EPA ID:	Not reported
Transporter 3 EPA ID:	Not reported
Transporter 4 EPA ID:	Not reported
Transporter 5 EPA ID:	Not reported
Transporter 6 EPA ID:	Not reported
Transporter 7 EPA ID:	Not reported
Transporter 8 EPA ID:	Not reported
Transporter 9 EPA ID:	Not reported
Transporter 10 EPA ID:	Not reported
Date Trans1 Transported Waste:	Not reported
Date Trans2 Transported Waste:	Not reported
Date Trans3 Transported Waste:	Not reported
Date Trans4 Transported Waste:	Not reported
Date Trans5 Transported Waste:	Not reported
Date Trans6 Transported Waste:	Not reported
Date Trans7 Transported Waste:	Not reported

HEISHMAN BMW INC (Continued) **1004789614**

Date Trans8 Transported Waste:	Not reported
Date Trans9 Transported Waste:	Not reported
Date Trans10 Transported Waste:	Not reported
Date TSDF Received Waste:	Not reported
TSDF EPA Facility Name:	Not reported
QTY Units:	Not reported
Transporter SEQ ID:	Not reported
Transporter-1 Date:	Not reported
Waste SEQ ID:	Not reported
Waste Type Code 2:	Not reported
Waste Type Code 3:	Not reported
Waste Type Code 4:	Not reported
Waste Type Code 5:	Not reported
Waste Type Code 6:	Not reported
Date Accepted:	Not reported
Manifest Discrepancy Type:	Not reported
Data Entry Number:	Not reported
Was Load Rejected:	ARLINGTON 222024093
Reason Load Was Rejected:	Not reported

Manifest Number:	NJA5100124
EPA ID:	VAD981740541
Date Shipped:	04/28/2004
TSDF EPA ID:	NJD002182897
Transporter EPA ID:	TXR000050930
Transporter 2 EPA ID:	Not reported
Transporter 3 EPA ID:	Not reported
Transporter 4 EPA ID:	Not reported
Transporter 5 EPA ID:	Not reported
Transporter 6 EPA ID:	Not reported
Transporter 7 EPA ID:	Not reported
Transporter 8 EPA ID:	Not reported
Transporter 9 EPA ID:	Not reported
Transporter 10 EPA ID:	Not reported
Date Trans1 Transported Waste:	04/28/2004
Date Trans2 Transported Waste:	Not reported
Date Trans3 Transported Waste:	Not reported
Date Trans4 Transported Waste:	Not reported
Date Trans5 Transported Waste:	Not reported
Date Trans6 Transported Waste:	Not reported
Date Trans7 Transported Waste:	Not reported
Date Trans8 Transported Waste:	Not reported
Date Trans9 Transported Waste:	Not reported
Date Trans10 Transported Waste:	Not reported
Date TSDF Received Waste:	05/04/2004
TSDF EPA Facility Name:	Not reported
QTY Units:	Not reported
Transporter SEQ ID:	Not reported
Transporter-1 Date:	Not reported
Waste SEQ ID:	Not reported
Waste Type Code 2:	Not reported
Waste Type Code 3:	Not reported
Waste Type Code 4:	Not reported
Waste Type Code 5:	Not reported
Waste Type Code 6:	Not reported
Date Accepted:	Not reported
Manifest Discrepancy Type:	Not reported

HEISHMAN BMW INC (Continued) **1004789614**

Data Entry Number:	05170422
Was Load Rejected:	ARLINGTON 222024093
Reason Load Was Rejected:	Not reported

Manifest Number:	NJA5255585
EPA ID:	VAD981740541
Date Shipped:	12/10/2005
TSDF EPA ID:	NJD002182897
Transporter EPA ID:	TXR000050930
Transporter 2 EPA ID:	Not reported
Transporter 3 EPA ID:	Not reported
Transporter 4 EPA ID:	Not reported
Transporter 5 EPA ID:	Not reported
Transporter 6 EPA ID:	Not reported
Transporter 7 EPA ID:	Not reported
Transporter 8 EPA ID:	Not reported
Transporter 9 EPA ID:	Not reported
Transporter 10 EPA ID:	Not reported
Date Trans1 Transported Waste:	12/10/2005
Date Trans2 Transported Waste:	Not reported
Date Trans3 Transported Waste:	Not reported
Date Trans4 Transported Waste:	Not reported
Date Trans5 Transported Waste:	Not reported
Date Trans6 Transported Waste:	Not reported
Date Trans7 Transported Waste:	Not reported
Date Trans8 Transported Waste:	Not reported
Date Trans9 Transported Waste:	Not reported
Date Trans10 Transported Waste:	Not reported
Date TSDF Received Waste:	12/14/2005
TSDF EPA Facility Name:	Not reported
QTY Units:	Not reported
Transporter SEQ ID:	Not reported
Transporter-1 Date:	Not reported
Waste SEQ ID:	Not reported
Waste Type Code 2:	Not reported
Waste Type Code 3:	Not reported
Waste Type Code 4:	Not reported
Waste Type Code 5:	Not reported
Waste Type Code 6:	Not reported
Date Accepted:	Not reported
Manifest Discrepancy Type:	Not reported
Data Entry Number:	02220621
Was Load Rejected:	ARLINGTON 222024093
Reason Load Was Rejected:	Not reported

Manifest Number:	006588104SKS
EPA ID:	VAD981740541
Date Shipped:	3/15/2018
TSDF EPA ID:	NJD002182897
Transporter EPA ID:	TXR000081205
Transporter 2 EPA ID:	Not reported
Transporter 3 EPA ID:	Not reported
Transporter 4 EPA ID:	Not reported
Transporter 5 EPA ID:	Not reported
Transporter 6 EPA ID:	Not reported
Transporter 7 EPA ID:	Not reported
Transporter 8 EPA ID:	Not reported

HEISHMAN BMW INC (Continued) **1004789614**

Transporter 9 EPA ID:	Not reported
Transporter 10 EPA ID:	Not reported
Date Trans1 Transported Waste:	Not reported
Date Trans2 Transported Waste:	Not reported
Date Trans3 Transported Waste:	Not reported
Date Trans4 Transported Waste:	Not reported
Date Trans5 Transported Waste:	Not reported
Date Trans6 Transported Waste:	Not reported
Date Trans7 Transported Waste:	Not reported
Date Trans8 Transported Waste:	Not reported
Date Trans9 Transported Waste:	Not reported
Date Trans10 Transported Waste:	Not reported
Date TSDF Received Waste:	Not reported
Generator EPA Facility Name:	HEISMANS BMW INC
Transporter-1 EPA Facility Name:	SAFETY KLEEN SYSTEMS INC
TSDF EPA Facility Name:	SAFETY KLEEN SYSTEMS INC
QTY Units:	gallons
Transporter SEQ ID:	Not reported
Transporter-1 Date:	3/15/2018
Waste SEQ ID:	1
Waste Type Code 2:	Not reported
Waste Type Code 3:	Not reported
Waste Type Code 4:	Not reported
Waste Type Code 5:	Not reported
Waste Type Code 6:	Not reported
Date Accepted:	3/15/2018
Manifest Discrepancy Type:	Not reported
Data Entry Number:	Not reported
Was Load Rejected:	ARLINGTON 222024093
Reason Load Was Rejected:	Not reported

Manifest Number:	002409099SKS
EPA ID:	VAD981740541
Date Shipped:	04/05/2010
TSDF EPA ID:	NJD002182897
Transporter EPA ID:	TXR000050930
Transporter 2 EPA ID:	Not reported
Transporter 3 EPA ID:	Not reported
Transporter 4 EPA ID:	Not reported
Transporter 5 EPA ID:	Not reported
Transporter 6 EPA ID:	Not reported
Transporter 7 EPA ID:	Not reported
Transporter 8 EPA ID:	Not reported
Transporter 9 EPA ID:	Not reported
Transporter 10 EPA ID:	Not reported
Date Trans1 Transported Waste:	04/05/2010
Date Trans2 Transported Waste:	Not reported
Date Trans3 Transported Waste:	Not reported
Date Trans4 Transported Waste:	Not reported
Date Trans5 Transported Waste:	Not reported
Date Trans6 Transported Waste:	Not reported
Date Trans7 Transported Waste:	Not reported
Date Trans8 Transported Waste:	Not reported
Date Trans9 Transported Waste:	Not reported
Date Trans10 Transported Waste:	Not reported
Date TSDF Received Waste:	04/08/2010
TSDF EPA Facility Name:	Not reported

HEISHMAN BMW INC (Continued) **1004789614**

QTY Units:	Not reported
Transporter SEQ ID:	Not reported
Transporter-1 Date:	Not reported
Waste SEQ ID:	Not reported
Waste Type Code 2:	Not reported
Waste Type Code 3:	Not reported
Waste Type Code 4:	Not reported
Waste Type Code 5:	Not reported
Waste Type Code 6:	Not reported
Date Accepted:	Not reported
Manifest Discrepancy Type:	Not reported
Data Entry Number:	Not reported
Was Load Rejected:	ARLINGTON 222024093
Reason Load Was Rejected:	Not reported

Waste:

Manifest Year:	Not reported
Waste Code:	D039
Hand Code:	H020
Quantity:	15 G

Manifest Number:	001910707SKS
EPA ID:	VAD981740541
Date Shipped:	05/04/2009
TSDF EPA ID:	NJD002182897
Transporter EPA ID:	TXR000050930
Transporter 2 EPA ID:	Not reported
Transporter 3 EPA ID:	Not reported
Transporter 4 EPA ID:	Not reported
Transporter 5 EPA ID:	Not reported
Transporter 6 EPA ID:	Not reported
Transporter 7 EPA ID:	Not reported
Transporter 8 EPA ID:	Not reported
Transporter 9 EPA ID:	Not reported
Transporter 10 EPA ID:	Not reported
Date Trans1 Transported Waste:	05/04/2009
Date Trans2 Transported Waste:	Not reported
Date Trans3 Transported Waste:	Not reported
Date Trans4 Transported Waste:	Not reported
Date Trans5 Transported Waste:	Not reported
Date Trans6 Transported Waste:	Not reported
Date Trans7 Transported Waste:	Not reported
Date Trans8 Transported Waste:	Not reported
Date Trans9 Transported Waste:	Not reported
Date Trans10 Transported Waste:	Not reported
Date TSDF Received Waste:	05/11/2009
TSDF EPA Facility Name:	Not reported
QTY Units:	Not reported
Transporter SEQ ID:	Not reported
Transporter-1 Date:	Not reported
Waste SEQ ID:	Not reported
Waste Type Code 2:	Not reported
Waste Type Code 3:	Not reported
Waste Type Code 4:	Not reported
Waste Type Code 5:	Not reported
Waste Type Code 6:	Not reported
Date Accepted:	Not reported

HEISHMAN BMW INC (Continued) **1004789614**

Manifest Discrepancy Type:	Not reported
Data Entry Number:	Not reported
Was Load Rejected:	ARLINGTON 222024093
Reason Load Was Rejected:	Not reported

Waste:

Manifest Year:	Not reported
Waste Code:	D039
Hand Code:	H020
Quantity:	10 G

Manifest Number:	003345628SKS
EPA ID:	VAD981740541
Date Shipped:	4/25/2012
TSDF EPA ID:	NJD002182897
Transporter EPA ID:	TXR000050930
Transporter 2 EPA ID:	Not reported
Transporter 3 EPA ID:	Not reported
Transporter 4 EPA ID:	Not reported
Transporter 5 EPA ID:	Not reported
Transporter 6 EPA ID:	Not reported
Transporter 7 EPA ID:	Not reported
Transporter 8 EPA ID:	Not reported
Transporter 9 EPA ID:	Not reported
Transporter 10 EPA ID:	Not reported
Date Trans1 Transported Waste:	Not reported
Date Trans2 Transported Waste:	Not reported
Date Trans3 Transported Waste:	Not reported
Date Trans4 Transported Waste:	Not reported
Date Trans5 Transported Waste:	Not reported
Date Trans6 Transported Waste:	Not reported
Date Trans7 Transported Waste:	Not reported
Date Trans8 Transported Waste:	Not reported
Date Trans9 Transported Waste:	Not reported
Date Trans10 Transported Waste:	Not reported
Date TSDF Received Waste:	Not reported
TSDF EPA Facility Name:	Not reported
QTY Units:	Not reported
Transporter SEQ ID:	Not reported
Transporter-1 Date:	Not reported
Waste SEQ ID:	Not reported
Waste Type Code 2:	Not reported
Waste Type Code 3:	Not reported
Waste Type Code 4:	Not reported
Waste Type Code 5:	Not reported
Waste Type Code 6:	Not reported
Date Accepted:	Not reported
Manifest Discrepancy Type:	Not reported
Data Entry Number:	Not reported
Was Load Rejected:	ARLINGTON 222024093
Reason Load Was Rejected:	Not reported

Waste:

Manifest Year:	Not reported
Waste Code:	D039
Hand Code:	Not reported
Quantity:	14.00 gallons

HEISHMAN BMW INC (Continued) **1004789614**

Manifest Number:	NJA5069609
EPA ID:	VAD981740541
Date Shipped:	01/21/2005
TSDF EPA ID:	NJD002182897
Transporter EPA ID:	TXR000050930
Transporter 2 EPA ID:	Not reported
Transporter 3 EPA ID:	Not reported
Transporter 4 EPA ID:	Not reported
Transporter 5 EPA ID:	Not reported
Transporter 6 EPA ID:	Not reported
Transporter 7 EPA ID:	Not reported
Transporter 8 EPA ID:	Not reported
Transporter 9 EPA ID:	Not reported
Transporter 10 EPA ID:	Not reported
Date Trans1 Transported Waste:	01/21/2005
Date Trans2 Transported Waste:	Not reported
Date Trans3 Transported Waste:	Not reported
Date Trans4 Transported Waste:	Not reported
Date Trans5 Transported Waste:	Not reported
Date Trans6 Transported Waste:	Not reported
Date Trans7 Transported Waste:	Not reported
Date Trans8 Transported Waste:	Not reported
Date Trans9 Transported Waste:	Not reported
Date Trans10 Transported Waste:	Not reported
Date TSDF Received Waste:	01/26/2005
TSDF EPA Facility Name:	Not reported
QTY Units:	Not reported
Transporter SEQ ID:	Not reported
Transporter-1 Date:	Not reported
Waste SEQ ID:	Not reported
Waste Type Code 2:	Not reported
Waste Type Code 3:	Not reported
Waste Type Code 4:	Not reported
Waste Type Code 5:	Not reported
Waste Type Code 6:	Not reported
Date Accepted:	Not reported
Manifest Discrepancy Type:	Not reported
Data Entry Number:	02250521
Was Load Rejected:	ARLINGTON 222024093
Reason Load Was Rejected:	Not reported

Manifest Number:	NJA5310197
EPA ID:	VAD981740541
Date Shipped:	08/22/2006
TSDF EPA ID:	NJD002182897
Transporter EPA ID:	TXR000050930
Transporter 2 EPA ID:	Not reported
Transporter 3 EPA ID:	Not reported
Transporter 4 EPA ID:	Not reported
Transporter 5 EPA ID:	Not reported
Transporter 6 EPA ID:	Not reported
Transporter 7 EPA ID:	Not reported
Transporter 8 EPA ID:	Not reported
Transporter 9 EPA ID:	Not reported
Transporter 10 EPA ID:	Not reported
Date Trans1 Transported Waste:	08/22/2006
Date Trans2 Transported Waste:	Not reported

HEISHMAN BMW INC (Continued) **1004789614**

Date Trans3 Transported Waste:	Not reported
Date Trans4 Transported Waste:	Not reported
Date Trans5 Transported Waste:	Not reported
Date Trans6 Transported Waste:	Not reported
Date Trans7 Transported Waste:	Not reported
Date Trans8 Transported Waste:	Not reported
Date Trans9 Transported Waste:	Not reported
Date Trans10 Transported Waste:	Not reported
Date TSDF Received Waste:	08/30/2006
TSDF EPA Facility Name:	Not reported
QTY Units:	Not reported
Transporter SEQ ID:	Not reported
Transporter-1 Date:	Not reported
Waste SEQ ID:	Not reported
Waste Type Code 2:	Not reported
Waste Type Code 3:	Not reported
Waste Type Code 4:	Not reported
Waste Type Code 5:	Not reported
Waste Type Code 6:	Not reported
Date Accepted:	Not reported
Manifest Discrepancy Type:	Not reported
Data Entry Number:	09270621
Was Load Rejected:	ARLINGTON 222024093
Reason Load Was Rejected:	Not reported

Manifest Number:	000750655SKS
EPA ID:	VAD981740541
Date Shipped:	07/20/2007
TSDF EPA ID:	NJD002182897
Transporter EPA ID:	TXR000050930
Transporter 2 EPA ID:	Not reported
Transporter 3 EPA ID:	Not reported
Transporter 4 EPA ID:	Not reported
Transporter 5 EPA ID:	Not reported
Transporter 6 EPA ID:	Not reported
Transporter 7 EPA ID:	Not reported
Transporter 8 EPA ID:	Not reported
Transporter 9 EPA ID:	Not reported
Transporter 10 EPA ID:	Not reported
Date Trans1 Transported Waste:	07/20/2007
Date Trans2 Transported Waste:	Not reported
Date Trans3 Transported Waste:	Not reported
Date Trans4 Transported Waste:	Not reported
Date Trans5 Transported Waste:	Not reported
Date Trans6 Transported Waste:	Not reported
Date Trans7 Transported Waste:	Not reported
Date Trans8 Transported Waste:	Not reported
Date Trans9 Transported Waste:	Not reported
Date Trans10 Transported Waste:	Not reported
Date TSDF Received Waste:	07/24/2007
TSDF EPA Facility Name:	Not reported
QTY Units:	Not reported
Transporter SEQ ID:	Not reported
Transporter-1 Date:	Not reported
Waste SEQ ID:	Not reported
Waste Type Code 2:	Not reported
Waste Type Code 3:	Not reported

HEISHMAN BMW INC (Continued) **1004789614**

Waste Type Code 4:	Not reported
Waste Type Code 5:	Not reported
Waste Type Code 6:	Not reported
Date Accepted:	Not reported
Manifest Discrepancy Type:	Not reported
Data Entry Number:	Not reported
Was Load Rejected:	ARLINGTON 222024093
Reason Load Was Rejected:	Not reported

Waste:

Manifest Year:	Not reported
Waste Code:	D039
Hand Code:	H02
Quantity:	9 G

Manifest Number:	003672450FLE
EPA ID:	VAD981740541
Date Shipped:	12/10/2010
TSDF EPA ID:	NJD002182897
Transporter EPA ID:	TXR000050930
Transporter 2 EPA ID:	Not reported
Transporter 3 EPA ID:	Not reported
Transporter 4 EPA ID:	Not reported
Transporter 5 EPA ID:	Not reported
Transporter 6 EPA ID:	Not reported
Transporter 7 EPA ID:	Not reported
Transporter 8 EPA ID:	Not reported
Transporter 9 EPA ID:	Not reported
Transporter 10 EPA ID:	Not reported
Date Trans1 Transported Waste:	12/10/2010
Date Trans2 Transported Waste:	Not reported
Date Trans3 Transported Waste:	Not reported
Date Trans4 Transported Waste:	Not reported
Date Trans5 Transported Waste:	Not reported
Date Trans6 Transported Waste:	Not reported
Date Trans7 Transported Waste:	Not reported
Date Trans8 Transported Waste:	Not reported
Date Trans9 Transported Waste:	Not reported
Date Trans10 Transported Waste:	Not reported
Date TSDF Received Waste:	12/20/2010
TSDF EPA Facility Name:	Not reported
QTY Units:	Not reported
Transporter SEQ ID:	Not reported
Transporter-1 Date:	Not reported
Waste SEQ ID:	Not reported
Waste Type Code 2:	Not reported
Waste Type Code 3:	Not reported
Waste Type Code 4:	Not reported
Waste Type Code 5:	Not reported
Waste Type Code 6:	Not reported
Date Accepted:	Not reported
Manifest Discrepancy Type:	Not reported
Data Entry Number:	Not reported
Was Load Rejected:	ARLINGTON 222024093
Reason Load Was Rejected:	Not reported

Waste:

HEISHMAN BMW INC (Continued) **1004789614**

Manifest Year:	Not reported
Waste Code:	D039
Hand Code:	H020
Quantity:	14 G

Manifest Number:	000807387SKS
EPA ID:	VAD981740541
Date Shipped:	10/11/2007
TSDF EPA ID:	NJD002182897
Transporter EPA ID:	TXR000050930
Transporter 2 EPA ID:	Not reported
Transporter 3 EPA ID:	Not reported
Transporter 4 EPA ID:	Not reported
Transporter 5 EPA ID:	Not reported
Transporter 6 EPA ID:	Not reported
Transporter 7 EPA ID:	Not reported
Transporter 8 EPA ID:	Not reported
Transporter 9 EPA ID:	Not reported
Transporter 10 EPA ID:	Not reported
Date Trans1 Transported Waste:	10/11/2007
Date Trans2 Transported Waste:	Not reported
Date Trans3 Transported Waste:	Not reported
Date Trans4 Transported Waste:	Not reported
Date Trans5 Transported Waste:	Not reported
Date Trans6 Transported Waste:	Not reported
Date Trans7 Transported Waste:	Not reported
Date Trans8 Transported Waste:	Not reported
Date Trans9 Transported Waste:	Not reported
Date Trans10 Transported Waste:	Not reported
Date TSDF Received Waste:	10/15/2007
TSDF EPA Facility Name:	Not reported
QTY Units:	Not reported
Transporter SEQ ID:	Not reported
Transporter-1 Date:	Not reported
Waste SEQ ID:	Not reported
Waste Type Code 2:	Not reported
Waste Type Code 3:	Not reported
Waste Type Code 4:	Not reported
Waste Type Code 5:	Not reported
Waste Type Code 6:	Not reported
Date Accepted:	Not reported
Manifest Discrepancy Type:	Not reported
Data Entry Number:	Not reported
Was Load Rejected:	ARLINGTON 222024093
Reason Load Was Rejected:	Not reported

Manifest Number:	003428272SKS
EPA ID:	VAD981740541
Date Shipped:	10/4/2012
TSDF EPA ID:	NJD002182897
Transporter EPA ID:	TXR000081205
Transporter 2 EPA ID:	Not reported
Transporter 3 EPA ID:	Not reported
Transporter 4 EPA ID:	Not reported
Transporter 5 EPA ID:	Not reported
Transporter 6 EPA ID:	Not reported

HEISHMAN BMW INC (Continued) **1004789614**

Transporter 7 EPA ID:	Not reported
Transporter 8 EPA ID:	Not reported
Transporter 9 EPA ID:	Not reported
Transporter 10 EPA ID:	Not reported
Date Trans1 Transported Waste:	Not reported
Date Trans2 Transported Waste:	Not reported
Date Trans3 Transported Waste:	Not reported
Date Trans4 Transported Waste:	Not reported
Date Trans5 Transported Waste:	Not reported
Date Trans6 Transported Waste:	Not reported
Date Trans7 Transported Waste:	Not reported
Date Trans8 Transported Waste:	Not reported
Date Trans9 Transported Waste:	Not reported
Date Trans10 Transported Waste:	Not reported
Date TSDF Received Waste:	Not reported
TSDF EPA Facility Name:	Not reported
QTY Units:	Not reported
Transporter SEQ ID:	Not reported
Transporter-1 Date:	Not reported
Waste SEQ ID:	Not reported
Waste Type Code 2:	Not reported
Waste Type Code 3:	Not reported
Waste Type Code 4:	Not reported
Waste Type Code 5:	Not reported
Waste Type Code 6:	Not reported
Date Accepted:	Not reported
Manifest Discrepancy Type:	Not reported
Data Entry Number:	Not reported
Was Load Rejected:	ARLINGTON 222024093
Reason Load Was Rejected:	Not reported

Waste:

Manifest Year:	Not reported
Waste Code:	D039
Hand Code:	Not reported
Quantity:	14.00 gallons

Manifest Number:	NJA5225692
EPA ID:	VAD981740541
Date Shipped:	04/04/2005
TSDF EPA ID:	NJD002182897
Transporter EPA ID:	TXR000050930
Transporter 2 EPA ID:	Not reported
Transporter 3 EPA ID:	Not reported
Transporter 4 EPA ID:	Not reported
Transporter 5 EPA ID:	Not reported
Transporter 6 EPA ID:	Not reported
Transporter 7 EPA ID:	Not reported
Transporter 8 EPA ID:	Not reported
Transporter 9 EPA ID:	Not reported
Transporter 10 EPA ID:	Not reported
Date Trans1 Transported Waste:	04/04/2005
Date Trans2 Transported Waste:	Not reported
Date Trans3 Transported Waste:	Not reported
Date Trans4 Transported Waste:	Not reported
Date Trans5 Transported Waste:	Not reported
Date Trans6 Transported Waste:	Not reported

HEISHMAN BMW INC (Continued) **1004789614**

Date Trans7 Transported Waste:	Not reported
Date Trans8 Transported Waste:	Not reported
Date Trans9 Transported Waste:	Not reported
Date Trans10 Transported Waste:	Not reported
Date TSDF Received Waste:	04/06/2005
TSDF EPA Facility Name:	Not reported
QTY Units:	Not reported
Transporter SEQ ID:	Not reported
Transporter-1 Date:	Not reported
Waste SEQ ID:	Not reported
Waste Type Code 2:	Not reported
Waste Type Code 3:	Not reported
Waste Type Code 4:	Not reported
Waste Type Code 5:	Not reported
Waste Type Code 6:	Not reported
Date Accepted:	Not reported
Manifest Discrepancy Type:	Not reported
Data Entry Number:	05260521
Was Load Rejected:	ARLINGTON 222024093
Reason Load Was Rejected:	Not reported

Manifest Number:	004837321SKS
EPA ID:	VAD981740541
Date Shipped:	10/15/2015
TSDF EPA ID:	NJD002182897
Transporter EPA ID:	TXR000081205
Transporter 2 EPA ID:	Not reported
Transporter 3 EPA ID:	Not reported
Transporter 4 EPA ID:	Not reported
Transporter 5 EPA ID:	Not reported
Transporter 6 EPA ID:	Not reported
Transporter 7 EPA ID:	Not reported
Transporter 8 EPA ID:	Not reported
Transporter 9 EPA ID:	Not reported
Transporter 10 EPA ID:	Not reported
Date Trans1 Transported Waste:	Not reported
Date Trans2 Transported Waste:	Not reported
Date Trans3 Transported Waste:	Not reported
Date Trans4 Transported Waste:	Not reported
Date Trans5 Transported Waste:	Not reported
Date Trans6 Transported Waste:	Not reported
Date Trans7 Transported Waste:	Not reported
Date Trans8 Transported Waste:	Not reported
Date Trans9 Transported Waste:	Not reported
Date Trans10 Transported Waste:	Not reported
Date TSDF Received Waste:	Not reported
TSDF EPA Facility Name:	Not reported
QTY Units:	Not reported
Transporter SEQ ID:	Not reported
Transporter-1 Date:	Not reported
Waste SEQ ID:	Not reported
Waste Type Code 2:	Not reported
Waste Type Code 3:	Not reported
Waste Type Code 4:	Not reported
Waste Type Code 5:	Not reported
Waste Type Code 6:	Not reported
Date Accepted:	Not reported

HEISHMAN BMW INC (Continued) **1004789614**

Manifest Discrepancy Type:	Not reported
Data Entry Number:	Not reported
Was Load Rejected:	ARLINGTON 222024093
Reason Load Was Rejected:	Not reported

Manifest Number:	003582665FLE
EPA ID:	VAD981740541
Date Shipped:	3/9/2011
TSDF EPA ID:	NJD002182897
Transporter EPA ID:	TXR000050930
Transporter 2 EPA ID:	Not reported
Transporter 3 EPA ID:	Not reported
Transporter 4 EPA ID:	Not reported
Transporter 5 EPA ID:	Not reported
Transporter 6 EPA ID:	Not reported
Transporter 7 EPA ID:	Not reported
Transporter 8 EPA ID:	Not reported
Transporter 9 EPA ID:	Not reported
Transporter 10 EPA ID:	Not reported
Date Trans1 Transported Waste:	Not reported
Date Trans2 Transported Waste:	Not reported
Date Trans3 Transported Waste:	Not reported
Date Trans4 Transported Waste:	Not reported
Date Trans5 Transported Waste:	Not reported
Date Trans6 Transported Waste:	Not reported
Date Trans7 Transported Waste:	Not reported
Date Trans8 Transported Waste:	Not reported
Date Trans9 Transported Waste:	Not reported
Date Trans10 Transported Waste:	Not reported
Date TSDF Received Waste:	Not reported
TSDF EPA Facility Name:	Not reported
QTY Units:	Not reported
Transporter SEQ ID:	Not reported
Transporter-1 Date:	Not reported
Waste SEQ ID:	Not reported
Waste Type Code 2:	Not reported
Waste Type Code 3:	Not reported
Waste Type Code 4:	Not reported
Waste Type Code 5:	Not reported
Waste Type Code 6:	Not reported
Date Accepted:	Not reported
Manifest Discrepancy Type:	Not reported
Data Entry Number:	Not reported
Was Load Rejected:	ARLINGTON 222024093
Reason Load Was Rejected:	Not reported

Waste:

Manifest Year:	Not reported
Waste Code:	D039
Hand Code:	H020
Quantity:	14.00 gallons

Manifest Number:	000935122SKS
EPA ID:	VAD981740541
Date Shipped:	03/28/2008
TSDF EPA ID:	NJD002182897
Transporter EPA ID:	TXR000050930

HEISHMAN BMW INC (Continued) **1004789614**

Transporter 2 EPA ID:	Not reported
Transporter 3 EPA ID:	Not reported
Transporter 4 EPA ID:	Not reported
Transporter 5 EPA ID:	Not reported
Transporter 6 EPA ID:	Not reported
Transporter 7 EPA ID:	Not reported
Transporter 8 EPA ID:	Not reported
Transporter 9 EPA ID:	Not reported
Transporter 10 EPA ID:	Not reported
Date Trans1 Transported Waste:	03/28/2008
Date Trans2 Transported Waste:	Not reported
Date Trans3 Transported Waste:	Not reported
Date Trans4 Transported Waste:	Not reported
Date Trans5 Transported Waste:	Not reported
Date Trans6 Transported Waste:	Not reported
Date Trans7 Transported Waste:	Not reported
Date Trans8 Transported Waste:	Not reported
Date Trans9 Transported Waste:	Not reported
Date Trans10 Transported Waste:	Not reported
Date TSDF Received Waste:	03/31/2008
TSDF EPA Facility Name:	Not reported
QTY Units:	Not reported
Transporter SEQ ID:	Not reported
Transporter-1 Date:	Not reported
Waste SEQ ID:	Not reported
Waste Type Code 2:	Not reported
Waste Type Code 3:	Not reported
Waste Type Code 4:	Not reported
Waste Type Code 5:	Not reported
Waste Type Code 6:	Not reported
Date Accepted:	Not reported
Manifest Discrepancy Type:	Not reported
Data Entry Number:	Not reported
Was Load Rejected:	ARLINGTON 222024093
Reason Load Was Rejected:	Not reported

Waste:

Manifest Year:	Not reported
Waste Code:	D039
Hand Code:	H020
Quantity:	15 G

Manifest Number:	NJA5310921
EPA ID:	VAD981740541
Date Shipped:	03/07/2006
TSDF EPA ID:	NJD002182897
Transporter EPA ID:	TXR000050930
Transporter 2 EPA ID:	Not reported
Transporter 3 EPA ID:	Not reported
Transporter 4 EPA ID:	Not reported
Transporter 5 EPA ID:	Not reported
Transporter 6 EPA ID:	Not reported
Transporter 7 EPA ID:	Not reported
Transporter 8 EPA ID:	Not reported
Transporter 9 EPA ID:	Not reported
Transporter 10 EPA ID:	Not reported
Date Trans1 Transported Waste:	03/07/2006

HEISHMAN BMW INC (Continued) **1004789614**

Date Trans2 Transported Waste:	Not reported
Date Trans3 Transported Waste:	Not reported
Date Trans4 Transported Waste:	Not reported
Date Trans5 Transported Waste:	Not reported
Date Trans6 Transported Waste:	Not reported
Date Trans7 Transported Waste:	Not reported
Date Trans8 Transported Waste:	Not reported
Date Trans9 Transported Waste:	Not reported
Date Trans10 Transported Waste:	Not reported
Date TSDF Received Waste:	03/13/2006
TSDF EPA Facility Name:	Not reported
QTY Units:	Not reported
Transporter SEQ ID:	Not reported
Transporter-1 Date:	Not reported
Waste SEQ ID:	Not reported
Waste Type Code 2:	Not reported
Waste Type Code 3:	Not reported
Waste Type Code 4:	Not reported
Waste Type Code 5:	Not reported
Waste Type Code 6:	Not reported
Date Accepted:	Not reported
Manifest Discrepancy Type:	Not reported
Data Entry Number:	05050621
Was Load Rejected:	ARLINGTON 222024093
Reason Load Was Rejected:	Not reported

F26 **PORSCHE ARLINGTON** **PA MANIFEST** **S116738777**
WSW **3100 JEFFERSON DAVIS HIGHWAY** **N/A**
1/8-1/4 **ARLINGTON, VA 22202**
0.245 mi.
1296 ft. **Site 3 of 4 in cluster F**

Relative:
Higher

Actual:
16 ft.

Manifest Details:

Year:	2013
Manifest Number:	010991482JJK
Manifest Type:	TSD Copy
Generator EPA Id:	VAD062022942
Generator Date:	11/27/2013
Mailing Address:	Not reported
Mailing City,St,Zip:	Not reported
Contact Name:	Not reported
Contact Phone:	Not reported
TSD EPA Id:	Not reported
TSD Date:	Not reported
TSD Facility Name:	Cycle Chem Inc
TSD Facility Address:	550 Industrial Rd
TSD Facility City:	Lewisberry
TSD Facility State:	PA
Facility Telephone:	Not reported
Page Number:	1
Line Number:	1
Waste Number:	D002
Container Number:	1
Container Type:	Metal drums, barrels, kegs
Waste Quantity:	55
Unit:	Gallons (liquids only)
Handling Code:	Not reported

PORSCHE ARLINGTON (Continued) **S116738777**

TSP EPA Id:	PAD067098822
Date TSP Sig:	Not reported
Year:	2013
Manifest Number:	010991482JJK
Manifest Type:	TSD Copy
Generator EPA Id:	VAD062022942
Generator Date:	11/27/2013
Mailing Address:	Not reported
Mailing City,St,Zip:	Not reported
Contact Name:	Not reported
Contact Phone:	Not reported
TSD EPA Id:	Not reported
TSD Date:	Not reported
TSD Facility Name:	Cycle Chem Inc
TSD Facility Address:	550 Industrial Rd
TSD Facility City:	Lewisberry
TSD Facility State:	PA
Facility Telephone:	Not reported
Page Number:	1
Line Number:	1
Waste Number:	D001
Container Number:	1
Container Type:	Metal drums, barrels, kegs
Waste Quantity:	55
Unit:	Gallons (liquids only)
Handling Code:	Not reported
TSP EPA Id:	PAD067098822
Date TSP Sig:	Not reported

F27
WSW
1/8-1/4
0.245 mi.
1296 ft.

HEISHMAN BMW INC **RCRA-VSQG** **1004610057**
3100 JEFFERSON DAVIS HWY **VAD062022942**
ARLINGTON, VA 22202

Site 4 of 4 in cluster F

Relative:
Higher

Actual:
16 ft.

RCRA-VSQG:

Date form received by agency:	1987-03-26 00:00:00.0
Facility name:	HEISHMAN BMW INC
Facility address:	3100 JEFFERSON DAVIS HWY ARLINGTON, VA 22202
EPA ID:	VAD062022942
Mailing address:	3154 JEFF DAVID HIGHWAY ARLINGTON, VA 22202
Contact:	SCOTT HEISHMAN
Contact address:	3154 JEFF DAVID HIGHWAY ARLINGTON, VA 22202
Contact country:	US
Contact telephone:	703-684-8500
Contact email:	Not reported
EPA Region:	03
Classification:	Conditionally Exempt Small Quantity Generator
Description:	Handler: generates 100 kg or less of hazardous waste per calendar month, and accumulates 1000 kg or less of hazardous waste at any time; or generates 1 kg or less of acutely hazardous waste per calendar month, and accumulates at any time: 1 kg or less of acutely hazardous waste; or 100 kg or less of any residue or contaminated soil, waste or other debris resulting from the cleanup of a spill, into or on any

HEISHMAN BMW INC (Continued) **1004610057**

land or water, of acutely hazardous waste; or generates 100 kg or less of any residue or contaminated soil, waste or other debris resulting from the cleanup of a spill, into or on any land or water, of acutely hazardous waste during any calendar month, and accumulates at any time: 1 kg or less of acutely hazardous waste; or 100 kg or less of any residue or contaminated soil, waste or other debris resulting from the cleanup of a spill, into or on any land or water, of acutely hazardous waste

Owner/Operator Summary:

Owner/operator name:	OPERNAME
Owner/operator address:	OPERSTREET OPERCITY, AK 99999
Owner/operator country:	Not reported
Owner/operator telephone:	215-555-1212
Owner/operator email:	Not reported
Owner/operator fax:	Not reported
Owner/operator extension:	Not reported
Legal status:	Private
Owner/Operator Type:	Operator
Owner/Op start date:	Not reported
Owner/Op end date:	Not reported

Owner/operator name:	BM SMITH & ASSOCIATES
Owner/operator address:	2300 NINTH ST ARLINGTON, VA 22204
Owner/operator country:	Not reported
Owner/operator telephone:	215-555-1212
Owner/operator email:	Not reported
Owner/operator fax:	Not reported
Owner/operator extension:	Not reported
Legal status:	Private
Owner/Operator Type:	Owner
Owner/Op start date:	Not reported
Owner/Op end date:	Not reported

Handler Activities Summary:

U.S. importer of hazardous waste:	No
Mixed waste (haz. and radioactive):	No
Recycler of hazardous waste:	No
Transporter of hazardous waste:	No
Treater, storer or disposer of HW:	No
Underground injection activity:	No
On-site burner exemption:	No
Furnace exemption:	No
Used oil fuel burner:	No
Used oil processor:	No
User oil refiner:	No
Used oil fuel marketer to burner:	No
Used oil Specification marketer:	No
Used oil transfer facility:	No
Used oil transporter:	No

Hazardous Waste Summary:

. Waste code: D001

HEISHMAN BMW INC (Continued) **1004610057**

. Waste name: IGNITABLE WASTE

Violation Status: No violations found

G28 WSW 1/8-1/4 0.247 mi. 1303 ft. **VDOT - CRYSTAL CITY FOUR MILE RUN** **VA LTANKS** **S105095873**
2910 JEFFERSON DAVIS HWY **N/A**
CRYSTAL CITY, VA 22202

Site 1 of 8 in cluster G

Relative: Higher
Actual: 21 ft.

LTANKS:

Name:	VDOT - CRYSTAL CITY FOUR MILE RUN
Address:	2910 JEFFERSON DAVIS HWY
City,State,Zip:	CRYSTAL CITY, VA 22202
City,State,Zip:	CRYSTAL CITY, VA 22202
Region:	NRO
CEDS Facility Id:	200000198689
Case Status:	**Closed**
Pollution Complaint #:	19901202
Reported:	03/13/1990
Case Closed Date:	01/25/1995
Program:	RP Lead
Federally Regulated UST (Y/N):	Y
Regulated Petroleum UST (1):	Y
Excluded UST (1):	N
Deferred UST (1):	N
Partially Deferred UST (1):	N
Exempt 1 UST (2):	N
Exempt 2 Heating Oil UST (2):	N
Small Heating Oil AST (2):	N
Regulated AST (3):	N
Unregulated AST (3):	N
Other Y/N:	N
Unknown Y/N:	N
Other Description:	Not reported
Heating Oil Category:	Not reported

H29 WNW 1/8-1/4 0.250 mi. 1319 ft. **WASHINGTON NAT-L ARPT** **FUDS** **1024899621**
N/A
NO CITY, VA

Site 1 of 2 in cluster H

Relative: Higher
Actual: 13 ft.

FUDS:

EPA Region:	03
Installation ID:	VA39799F157000
Congressional District Number:	08
Facility Name:	WASHINGTON NAT-L ARPT
FUDS Number:	C03VA0057
City:	NO CITY
State:	VA
County:	Not reported
Object ID:	8348
USACE District:	Baltimore District (NAB)
Status:	Properties without projects
Current Owner:	Other
EMS Map Link:	https://fudsportal.usace.army.mil/ems/ems/inventory/map/map?id=59292

WASHINGTON NAT-L ARPT (Continued) **1024899621**

Eligibility:	Eligible
Has Projects:	No
NPL Status:	Not Listed
Latitude:	38.851666670000000
Longitude:	-77.037222220000000

G30 WSW 1/4-1/2 0.254 mi. 1341 ft. **THRIFTY CAR RENTAL (FORMER)** **VA UST** **U003679308**
2900 JEFFERSON DAVIS HWY **N/A**
ARLINGTON, VA 22201

Site 2 of 8 in cluster G

Relative: Higher

Actual: 29 ft.

Facility:

Name:	THRIFTY CAR RENTAL (FORMER)
Address:	2900 JEFFERSON DAVIS HWY
City,State,Zip:	ARLINGTON, VA 22201
Facility Id:	3006554
Facility Type:	COMMERCIAL
CEDS Facility ID:	200000193419

Owner:

Owner Id:	35192
Owner Name:	Arlington County Board
Owner Address:	2100 Clarendon Blvd
Owner Address2:	Not reported
Owner City, State, Zip:	Arlington, VA 22201
Owner Type:	LOCAL
Number of Active AST:	0
Number of Active UST:	0
Number of Inactive AST:	0
Number of Inactive UST:	4

Owner Id:	41621
Owner Name:	DTG Operations Inc
Owner Address:	8501 Williams Rd
Owner Address2:	Not reported
Owner City, State, Zip:	Estero, FL 33928
Owner Type:	COMMERCIAL
Number of Active AST:	0
Number of Active UST:	0
Number of Inactive AST:	0
Number of Inactive UST:	4

Owner Id:	44842
Owner Name:	2900 Jefferson Davis Association
Owner Address:	1201 Key Dr
Owner Address2:	Not reported
Owner City, State, Zip:	Alexandria, VA 22302
Owner Type:	COMMERCIAL
Number of Active AST:	0
Number of Active UST:	0
Number of Inactive AST:	0
Number of Inactive UST:	4

Owner Id:	33788
Owner Name:	Welcome Corporation
Owner Address:	85 S Bragg St Suite 400
Owner Address2:	Not reported

THRIFTY CAR RENTAL (FORMER) (Continued) **U003679308**

Owner City, State, Zip:	Alexandria, VA 22312
Owner Type:	COMMERCIAL
Number of Active AST:	0
Number of Active UST:	0
Number of Inactive AST:	0
Number of Inactive UST:	4

UST:

Facility ID:	3006554
Federally Regulated:	Yes
Tank Number:	R1
Tank Capacity:	10000
Tank Contents:	GASOLINE
Tank Status:	**REM FROM GRD**
Tank Type:	UST

Tank Material:

Install Date:	2/22/1981
Tank Materials: Bare Steel	Yes
Tank Materials: Cath Protect Steel	No
Tank Materials: Epoxy Steel	No
Tank Materials: Fiberglass	No
Tank Materials: Concrete	No
Tank Materials: Composite	No
Tank Materials: Double Walled	No
Tank Materials: Lined Interior	No
Tank Materials: Excav Liner	No
Tank Materials: Insulated Tank Jacket	No
Tank Materials: Repaired	No
Tank Materials: Unknown	No
Tank Materials: Other	No
Tank Materials: Other Note	Not reported

Release Detection:

Tank Release Detection: Leak Deferred	No
Tank Release Detection: Manual Gauge	No
Tank Release Detection: Auto Gauge	No
Tank Release Detection:Tank Tightness	No
Tank Release Detection: Vapor Monitor	No
Tank Release Detection: Inventory	No
Tank Release Detection: Stat Invent Recon	No
Tank Release Detection: Spill Install	No
Tank Release Detection: Overfill Install	No
Tank Release Detection: Groundwater	No
Tank Release Detection: Int Sec Containment	No
Tank Release Detection: Int Double Walled	No
Tank Release Detection: Other Method	No
Tank Release Detection: Other Note	Not reported
Pipe Release Detection: Leak Deferred	Not reported
Pipe Release Detection: Autoleak	Not reported
Pipe Release Detection: Line Tightness	No
Pipe Release Detection: Stat Invent Recon	No
Pipe Release Detection: Groundwater	No
Pipe Release Detection: Int Sec Containment	No
Pipe Release Det: Interior Double Walled	No
Pipe Release Detection: Other Method	No

THRIFTY CAR RENTAL (FORMER) (Continued) **U003679308**

Pipe Release Detection: Other Note	Not reported
Pipe Type:	UNKNOWN
Pipe Materials: Bare Steel	No
Pipe Materials: Galvanized Steel	No
Pipe Materials: Copper	No
Pipe Materials: Fiberglass	No
Pipe Materials: Cath Protect	No
Pipe Materials: Double Walled	No
Pipe Materials: Sec Containment	No
Pipe Materials: Repaired	No
Pipe Materials: Unknown	Yes
Pipe Materials: Other	No
Pipe Materials: Other Note	Not reported
Facility ID:	3006554
Federally Regulated:	Yes
Tank Number:	R2
Tank Capacity:	500
Tank Contents:	DIESEL
Tank Status:	**REM FROM GRD**
Tank Type:	UST

Tank Material:

Install Date:	Not reported
Tank Materials: Bare Steel	No
Tank Materials: Cath Protect Steel	No
Tank Materials: Epoxy Steel	No
Tank Materials: Fiberglass	No
Tank Materials: Concrete	No
Tank Materials: Composite	No
Tank Materials: Double Walled	No
Tank Materials: Lined Interior	No
Tank Materials: Excav Liner	No
Tank Materials: Insulated Tank Jacket	No
Tank Materials: Repaired	No
Tank Materials: Unknown	Yes
Tank Materials: Other	No
Tank Materials: Other Note	Not reported

Release Detection:

Tank Release Detection: Leak Deferred	No
Tank Release Detection: Manual Gauge	No
Tank Release Detection: Auto Gauge	No
Tank Release Detection:Tank Tightness	No
Tank Release Detection: Vapor Monitor	No
Tank Release Detection: Inventory	No
Tank Release Detection: Stat Invent Recon	No
Tank Release Detection: Spill Install	No
Tank Release Detection: Overfill Install	No
Tank Release Detection: Groundwater	No
Tank Release Detection: Int Sec Containment	No
Tank Release Detection: Int Double Walled	No
Tank Release Detection: Other Method	No
Tank Release Detection: Other Note	Not reported

THRIFTY CAR RENTAL (FORMER) (Continued) **U003679308**

Pipe Release Detection: Leak Deferred	Not reported
Pipe Release Detection: Autoleak	Not reported
Pipe Release Detection: Line Tightness	No
Pipe Release Detection: Stat Invent Recon	No
Pipe Release Detection: Groundwater	No
Pipe Release Detection: Int Sec Containment	No
Pipe Release Det: Interior Double Walled	No
Pipe Release Detection: Other Method	No
Pipe Release Detection: Other Note	Not reported
Pipe Type:	UNKNOWN
Pipe Materials: Bare Steel	No
Pipe Materials: Galvanized Steel	No
Pipe Materials: Copper	No
Pipe Materials: Fiberglass	No
Pipe Materials: Cath Protect	No
Pipe Materials: Double Walled	No
Pipe Materials: Sec Containment	No
Pipe Materials: Repaired	No
Pipe Materials: Unknown	Yes
Pipe Materials: Other	No
Pipe Materials: Other Note	Not reported
Facility ID:	3006554
Federally Regulated:	Yes
Tank Number:	R3
Tank Capacity:	10000
Tank Contents:	GASOLINE
Tank Status:	**REM FROM GRD**
Tank Type:	UST
Tank Material:	
Install Date:	2/22/1985
Tank Materials: Bare Steel	Yes
Tank Materials: Cath Protect Steel	No
Tank Materials: Epoxy Steel	No
Tank Materials: Fiberglass	No
Tank Materials: Concrete	No
Tank Materials: Composite	No
Tank Materials: Double Walled	No
Tank Materials: Lined Interior	No
Tank Materials: Excav Liner	No
Tank Materials: Insulated Tank Jacket	No
Tank Materials: Repaired	No
Tank Materials: Unknown	No
Tank Materials: Other	No
Tank Materials: Other Note	Not reported
Release Detection:	
Tank Release Detection: Leak Deferred	No
Tank Release Detection: Manual Gauge	No
Tank Release Detection: Auto Gauge	No
Tank Release Detection:Tank Tightness	No
Tank Release Detection: Vapor Monitor	No
Tank Release Detection: Inventory	No

THRIFTY CAR RENTAL (FORMER) (Continued) **U003679308**

Tank Release Detection: Stat Invent Recon	No
Tank Release Detection: Spill Install	No
Tank Release Detection: Overfill Install	No
Tank Release Detection: Groundwater	No
Tank Release Detection: Int Sec Containment	No
Tank Release Detection: Int Double Walled	No
Tank Release Detection: Other Method	No
Tank Release Detection: Other Note	Not reported
Pipe Release Detection: Leak Deferred	Not reported
Pipe Release Detection: Autoleak	Not reported
Pipe Release Detection: Line Tightness	No
Pipe Release Detection: Stat Invent Recon	No
Pipe Release Detection: Groundwater	No
Pipe Release Detection: Int Sec Containment	No
Pipe Release Det: Interior Double Walled	No
Pipe Release Detection: Other Method	No
Pipe Release Detection: Other Note	Not reported
Pipe Type:	UNKNOWN
Pipe Materials: Bare Steel	No
Pipe Materials: Galvanized Steel	No
Pipe Materials: Copper	No
Pipe Materials: Fiberglass	No
Pipe Materials: Cath Protect	No
Pipe Materials: Double Walled	No
Pipe Materials: Sec Containment	No
Pipe Materials: Repaired	No
Pipe Materials: Unknown	Yes
Pipe Materials: Other	No
Pipe Materials: Other Note	Not reported
Facility ID:	3006554
Federally Regulated:	Yes
Tank Number:	R4
Tank Capacity:	10000
Tank Contents:	GASOLINE
Tank Status:	**REM FROM GRD**
Tank Type:	UST

Tank Material:

Install Date:	2/1/1987
Tank Materials: Bare Steel	No
Tank Materials: Cath Protect Steel	Yes
Tank Materials: Epoxy Steel	No
Tank Materials: Fiberglass	No
Tank Materials: Concrete	No
Tank Materials: Composite	No
Tank Materials: Double Walled	No
Tank Materials: Lined Interior	No
Tank Materials: Excav Liner	No
Tank Materials: Insulated Tank Jacket	No
Tank Materials: Repaired	No
Tank Materials: Unknown	No
Tank Materials: Other	No
Tank Materials: Other Note	Not reported

THRIFTY CAR RENTAL (FORMER) (Continued) **U003679308**

Release Detection:

Tank Release Detection: Leak Deferred	No
Tank Release Detection: Manual Gauge	No
Tank Release Detection: Auto Gauge	Yes
Tank Release Detection:Tank Tightness	No
Tank Release Detection: Vapor Monitor	No
Tank Release Detection: Inventory	No
Tank Release Detection: Stat Invent Recon	No
Tank Release Detection: Spill Install	Yes
Tank Release Detection: Overfill Install	Yes
Tank Release Detection: Groundwater	No
Tank Release Detection: Int Sec Containment	No
Tank Release Detection: Int Double Walled	No
Tank Release Detection: Other Method	No
Tank Release Detection: Other Note	Not reported
Pipe Release Detection: Leak Deferred	Not reported
Pipe Release Detection: Autoleak	Not reported
Pipe Release Detection: Line Tightness	Yes
Pipe Release Detection: Stat Invent Recon	No
Pipe Release Detection: Groundwater	No
Pipe Release Detection: Int Sec Containment	No
Pipe Release Det: Interior Double Walled	No
Pipe Release Detection: Other Method	No
Pipe Release Detection: Other Note	Not reported

Pipe Type:	PRESSURE
Pipe Materials: Bare Steel	No
Pipe Materials: Galvanized Steel	No
Pipe Materials: Copper	No
Pipe Materials: Fiberglass	Yes
Pipe Materials: Cath Protect	No
Pipe Materials: Double Walled	No
Pipe Materials: Sec Containment	No
Pipe Materials: Repaired	No
Pipe Materials: Unknown	No
Pipe Materials: Other	No
Pipe Materials: Other Note	Not reported

G31 **THRIFTY CAR RENTAL - ARLINGTON** **VA LTANKS** **S109941473**
WSW **2900 JEFFERSON DAVIS HWY** **VA SPILLS** **N/A**
1/4-1/2 **ARLINGTON, VA 22201** **VA TIER 2**
0.254 mi.
1341 ft. **Site 3 of 8 in cluster G**

Relative:
Higher

Actual:
29 ft.

LTANKS:

Name:	THRIFTY CAR RENTAL - ARLINGTON
Address:	2900 JEFFERSON DAVIS HWY
City,State,Zip:	ARLINGTON, VA 22201
City,State,Zip:	ARLINGTON, VA 22201
Region:	NRO
CEDS Facility Id:	200000193419
Case Status:	**Closed**
Pollution Complaint #:	20083188
Reported:	01/31/2008
Case Closed Date:	06/13/2008
Program:	RP Lead

THRIFTY CAR RENTAL - ARLINGTON (Continued) **S109941473**

Federally Regulated UST (Y/N):	Y
Regulated Petroleum UST (1):	Y
Excluded UST (1):	N
Deferred UST (1):	N
Partially Deferred UST (1):	N
Exempt 1 UST (2):	N
Exempt 2 Heating Oil UST (2):	N
Small Heating Oil AST (2):	N
Regulated AST (3):	N
Unregulated AST (3):	N
Other Y/N:	N
Unknown Y/N:	N
Other Description:	Not reported
Heating Oil Category:	Not reported

SPILLS:

Name:	Not reported
Address:	2900 JEFFERSON DAVIS HIGHWAY
City,State,Zip:	ARLINGTON, VA 22202
City,State,Zip:	ARLINGTON, VA 22202
Fips City/County:	013/Arlington County
Status:	Closed
Reference Id:	258320
IR Number:	2000-N-0709
Associated IR:	Not reported
Incident Date:	04/21/2000
Call Received Date:	04/21/2000
Closure Comments:	See Site Comments for details
Threat To:	Not reported
Terrorism (Y/N):	NO
Characterize Incident:	Not reported
Incident Type:	Water(Water)
Incident Subtype:	Water
Materials:	Water (Wash)
Effect To Receptor:	Not reported
Water Body:	Not reported
Low Quantity To Water:	Not reported
High Quantity To Water:	Not reported
Quantity Units:	Not reported
Other Receptors:	Storm Sewer
RP Company:	Not reported
RP Name:	Not reported
Property Owner:	Not reported
Property Company:	Not reported
Duration Of Event (Hrs):	Not reported
Impacts:	Not reported
Other Impacts:	Not reported
Steps Taken:	Not reported
Steps Taken Description:	Not reported
System Components:	Not reported
Other System Components:	Not reported
Cause Of Event:	Not reported
Corrective Action Taken:	Not reported
Weather Status:	No
Precipitation (Wet):	Not reported
Discharge Type:	Not reported
Discharge Volume:	Not reported

THRIFTY CAR RENTAL - ARLINGTON (Continued) **S109941473**

Unknown Discharge (Y/N):	NO
Site Name:	THRIFTY CAR RENTAL
Closure Date:	05/01/2000
Orig. Call Incident Description:	hand washing car operations - discharge to stm. Sewer,
Original Call Material Description:	car wash water (Qty=0)
Original Call Location Description:	Thrifty Car Rental-2900 Jefferson Davis Highway-Arlington-VA-22202-Arlington County
Incident Ongoing at time of Call:	No
Agencies Notified (Y/N):	NO
Other Agencies:	Not reported
Permitted (Y/N):	No
Call Reported By Company Name:	Jim Engbert
Call Property Owner Company Name:	Not reported
Call Property Owner Name:	Not reported
Site Summary:	Not reported

Name:	Not reported
Address:	2900 JEFFERSON DAVIS HIGHWAY
City,State,Zip:	ARLINGTON, VA 22202
City,State,Zip:	ARLINGTON, VA 22202
Fips City/County:	013/Arlington County
Status:	Closed
Reference Id:	258320
IR Number:	2000-N-0709
Associated IR:	Not reported
Incident Date:	04/21/2000
Call Received Date:	04/21/2000
Closure Comments:	See Site Comments for details
Threat To:	Not reported
Terrorism (Y/N):	NO
Characterize Incident:	Not reported
Incident Type:	Water(Water)
Incident Subtype:	Water
Materials:	Water (Wash)
Effect To Receptor:	Not reported
Water Body:	Not reported
Low Quantity To Water:	Not reported
High Quantity To Water:	Not reported
Quantity Units:	Not reported
Other Receptors:	Storm Sewer
RP Company:	Not reported
RP Name:	Not reported
Property Owner:	Not reported
Property Company:	Not reported
Duration Of Event (Hrs):	Not reported
Impacts:	Not reported
Other Impacts:	Not reported
Steps Taken:	Not reported
Steps Taken Description:	Not reported
System Components:	Not reported
Other System Components:	Not reported
Cause Of Event:	Not reported
Corrective Action Taken:	Not reported
Weather Status:	No
Precipitation (Wet):	Not reported
Discharge Type:	Not reported
Discharge Volume:	Not reported

THRIFTY CAR RENTAL - ARLINGTON (Continued) **S109941473**

Unknown Discharge (Y/N):	NO
Site Name:	THRIFTY CAR RENTAL
Closure Date:	05/01/2000
Orig. Call Incident Description:	hand washing car operations - discharge to stm. Sewer,
Original Call Material Description:	car wash water (Qty=0)
Original Call Location Description:	Thrifty Car Rental-2900 Jefferson Davis Highway-Arlington-VA-22202-Arlington County
Incident Ongoing at time of Call:	No
Agencies Notified (Y/N):	NO
Other Agencies:	Not reported
Permitted (Y/N):	No
Call Reported By Company Name:	Jim Engbert
Call Property Owner Company Name:	Not reported
Call Property Owner Name:	Not reported
Site Summary:	Not reported

TIER 2:

Facility ID:	Not reported
CAS Number:	8006-61-9
SIC Code:	7514
NAICS:	Not reported
Entered Chemical Name:	GASOLINE
Average Amt Code:	4
Owner Name:	JOHN GARRETT
Owner Phone:	918-669-3078
Contact Type:	Not reported

G32 **ARLINGTON COUNTY REFUSE TRANSFER STATION** **VA SWF/LF** **S103771599**
WSW **500 31ST ST S** **VA LUST** **N/A**
1/4-1/2 **ARLINGTON, VA 22202**
0.261 mi.
1377 ft. **Site 4 of 8 in cluster G**

Relative:
Higher

Actual:
28 ft.

SWF/LF:

Name:	ARLINGTON COUNTY REFUSE TRANSFER STATION
Address:	500 31ST ST S
Address 2:	Not reported
Address 3:	Not reported
City,State,Zip:	ARLINGTON, VA 22202
Permit Number:	SWP383
Unit Name:	Transfer Station
Unit Status Code:	Not reported
Deq Region:	Northern Regional Office
Mailing Address:	Not reported
Mailing Address 2:	Not reported
Mailing Address 3:	Not reported
Mailing City,St,Zip:	Not reported
Facility Telephone:	Not reported
Decimal Longitude:	Not reported
Lat/Long (dms):	38 50 47.10 / -77 3 13.15
Owner Name:	Not reported
Operator Name:	Not reported
Unit Status Description:	Transfer Station - Closed
Payment ID:	Not reported

Permit:

Permit Number:	SWP383
Unit Description:	Arlington County Transfer Station

ARLINGTON COUNTY REFUSE TRANSFER STATION (Continued) **S103771599**

FIC Description: Arlington County
Permit Event Desc: SW Facility Date of Final Closure
Permit Event Complete Date: 12/1/1995

Permit Number: SWP383
Unit Description: Arlington County Transfer Station
FIC Description: Arlington County
Permit Event Desc: Permit issued
Permit Event Complete Date: 3/25/1983

LUST REG NO:
Region: NO
Facility ID: 3024676
Status: Closed
Tank Size: 0
Product: Not reported
Release Date: 07/05/1990
Closed Date: 9/9/1994
Case Type: Article 9
Case Officer: Lewis E. Hilder
Pollution Complaint #: 91-0023
Permit Number: 0
Priority: -

I33 **WMATA - BUS GARAGE** **VA LUST** **S103457986**
WSW **3501 SOUTH GLEBE ROAD** **VA SPILLS** **N/A**
1/4-1/2 **ARLINGTON, VA 22202**
0.263 mi.
1389 ft. **Site 1 of 3 in cluster I**

Relative: Higher
Actual: 16 ft.

LUST REG NO:
Region: NO
Facility ID: 3011334
Status: Closed
Tank Size: 0
Product: Not reported
Release Date: 03/13/1990
Closed Date: 1/25/1995
Case Type: Article 9
Case Officer: James D. Green
Pollution Complaint #: 90-1202
Permit Number: 0
Priority: 1

Region: NO
Facility ID: 3011334
Status: Closed
Tank Size: 0
Product: Not reported
Release Date: 05/14/1992
Closed Date: 10/16/1995
Case Type: Article 9/File Missing
Case Officer: Lewis E. Hilder
Pollution Complaint #: 92-2175
Permit Number: 0
Priority: -

WMATA - BUS GARAGE (Continued) **S103457986**

Region:	NO
Facility ID:	3011334
Status:	**Closed**
Tank Size:	0
Product:	Not reported
Release Date:	12/01/1992
Closed Date:	10/16/1995
Case Type:	Article 9
Case Officer:	Lewis E. Hilder
Pollution Complaint #:	93-1087
Permit Number:	0
Priority:	-

Region:	NO
Facility ID:	3011334
Status:	**Open**
Tank Size:	0
Product:	Not reported
Release Date:	07/02/1992
Closed Date:	Not reported
Case Type:	Article 9/File Missing
Case Officer:	Mark L. Miller
Pollution Complaint #:	93-0012
Permit Number:	Not reported
Priority:	-

Region:	NO
Facility ID:	3011334
Status:	**Open**
Tank Size:	0
Product:	Not reported
Release Date:	05/27/1993
Closed Date:	Not reported
Case Type:	Article 11
Case Officer:	Mark L. Miller
Pollution Complaint #:	93-2366
Permit Number:	0
Priority:	-

Region:	NO
Facility ID:	3011334
Status:	**Closed**
Tank Size:	multiple
Product:	see comments
Release Date:	09/27/1994
Closed Date:	4/21/1995
Case Type:	Article 9
Case Officer:	Lewis E. Hilder
Pollution Complaint #:	95-4067
Permit Number:	0
Priority:	-

Region:	NO
Facility ID:	3011334
Status:	**Closed**
Tank Size:	0
Product:	Not reported

WMATA - BUS GARAGE (Continued) **S103457986**

Release Date:	03/10/1995
Closed Date:	10/16/1995
Case Type:	Article 9
Case Officer:	Lewis E. Hilder
Pollution Complaint #:	95-4213
Permit Number:	0
Priority:	3

Region:	NO
Facility ID:	3011334
Status:	**Open**
Tank Size:	2,000
Product:	transmission oi
Release Date:	05/01/2000
Closed Date:	Not reported
Case Type:	Article 9
Case Officer:	Mark L. Miller
Pollution Complaint #:	00-3332
Permit Number:	Not reported
Priority:	Not reported

SPILLS:

Name:	Not reported
Address:	3501 SOUTH GLEBE
City,State,Zip:	ARLINGTON, VA
City,State,Zip:	ARLINGTON, VA
Fips City/County:	013/Arlington County
Status:	Closed
Reference Id:	254256
IR Number:	2000-N-0257
Associated IR:	Not reported
Incident Date:	08/28/1999
Call Received Date:	10/29/1999
Closure Comments:	See Site Comments for details
Threat To:	Not reported
Terrorism (Y/N):	NO
Characterize Incident:	Not reported
Incident Type:	Petroleum(Petroleum)
Incident Subtype:	Petroleum
Materials:	Oil (Heating)
Effect To Receptor:	Not reported
Water Body:	Not reported
Low Quantity To Water:	Not reported
High Quantity To Water:	Not reported
Quantity Units:	Not reported
Other Receptors:	Land
RP Company:	Not reported
RP Name:	Not reported
Property Owner:	Not reported
Property Company:	Not reported
Duration Of Event (Hrs):	Not reported
Impacts:	Not reported
Other Impacts:	Not reported
Steps Taken:	Not reported
Steps Taken Description:	Not reported
System Components:	Not reported
Other System Components:	Not reported

WMATA - BUS GARAGE (Continued) **S103457986**

Cause Of Event:	Not reported
Corrective Action Taken:	Not reported
Weather Status:	No
Precipitation (Wet):	Not reported
Discharge Type:	Not reported
Discharge Volume:	Not reported
Unknown Discharge (Y/N):	NO
Site Name:	FOUR MILE RUN BUSINESS DIVISION
Closure Date:	11/08/1999
Orig. Call Incident Description:	overfill of heating oil tank AST, cleaned up w/ dry absorbants
Original Call Material Description:	heating oil (Qty=1)
Original Call Location Description:	Four Mile Run Business Division-3501 South Glebe-Arlington-VA--Arlington County
Incident Ongoing at time of Call:	No
Agencies Notified (Y/N):	NO
Other Agencies:	Not reported
Permitted (Y/N):	No
Call Reported By Company Name:	Joan LeLacheur
Call Property Owner Company Name:	Not reported
Call Property Owner Name:	Not reported
Site Summary:	Not reported

Name:	Not reported
Address:	3501 SOUTH GLEBE
City,State,Zip:	ARLINGTON, VA
City,State,Zip:	ARLINGTON, VA
Fips City/County:	013/Arlington County
Status:	Closed
Reference Id:	254256
IR Number:	2000-N-0257
Associated IR:	Not reported
Incident Date:	08/28/1999
Call Received Date:	10/29/1999
Closure Comments:	See Site Comments for details
Threat To:	Not reported
Terrorism (Y/N):	NO
Characterize Incident:	Not reported
Incident Type:	Petroleum(Petroleum)
Incident Subtype:	Petroleum
Materials:	Oil (Heating)
Effect To Receptor:	Not reported
Water Body:	Not reported
Low Quantity To Water:	Not reported
High Quantity To Water:	Not reported
Quantity Units:	Not reported
Other Receptors:	Land
RP Company:	Not reported
RP Name:	Not reported
Property Owner:	Not reported
Property Company:	Not reported
Duration Of Event (Hrs):	Not reported
Impacts:	Not reported
Other Impacts:	Not reported
Steps Taken:	Not reported
Steps Taken Description:	Not reported
System Components:	Not reported
Other System Components:	Not reported

WMATA - BUS GARAGE (Continued) **S103457986**

Cause Of Event:	Not reported
Corrective Action Taken:	Not reported
Weather Status:	No
Precipitation (Wet):	Not reported
Discharge Type:	Not reported
Discharge Volume:	Not reported
Unknown Discharge (Y/N):	NO
Site Name:	FOUR MILE RUN BUSINESS DIVISION
Closure Date:	11/08/1999
Orig. Call Incident Description:	overfill of heating oil tank AST, cleaned up w/ dry absorbants
Original Call Material Description:	heating oil (Qty=1)
Original Call Location Description:	Four Mile Run Business Division-3501 South Glebe-Arlington-VA--Arlington County
Incident Ongoing at time of Call:	No
Agencies Notified (Y/N):	NO
Other Agencies:	Not reported
Permitted (Y/N):	No
Call Reported By Company Name:	Joan LeLacheur
Call Property Owner Company Name:	Not reported
Call Property Owner Name:	Not reported
Site Summary:	Not reported

SPILLS NO:

Region:	NO
Id:	Not reported
Incident Summary:	Not reported
Date In:	10/29/1999
Date Closed:	11/8/1999
Pollution Type:	Not reported
Responsible Party:	Not reported
Facility Status:	**Not reported**
Owner:	Not reported
Facility Contact:	Not reported
Facility Permitted:	0
Facility Telephone:	Not reported
Time In:	1:20:00 PM
Reported By Name:	Joan Lelacheur
Reported By Telephone:	202-962-5113
Reported By Affiliation/Addr:	Wash Metro AreaTransit Auth
Incident Response IR #:	2000-N-0257
Responsible Party Address:	Not reported
Responsible Party City:	Not reported
Responsible Party State:	Not reported
Responsible Party Zip:	Not reported
Responsible Party Contact:	Not reported
Responsible Party Telephone:	Not reported
Owner Name:	Not reported
Owner Address:	Not reported
Owner City:	Not reported
Owner State:	Not reported
Owner Zip:	Not reported
Owner Contact:	Not reported
Owner Telephone:	Not reported
Incident Date:	8/28/1999
Incident Time:	5:00:00 PM
Petroleum:	-1
Solid Waste:	0

WMATA - BUS GARAGE (Continued) **S103457986**

Hazardous Waste:	0
Water:	0
Air:	0
Sewage:	0
Fish Kill:	0
Threat Wetlands:	0
Wetlands:	0
Material Released:	heating oil
Possible Receptors:	land
Quantity Released:	1
Unit Released:	gal
Quantity In Water:	0
Receiving Waters:	Not reported
River Basin:	1a
Inspection Date:	Not reported
Call Date:	11/8/1999
Inspector:	pzg
Response Due:	Not reported
Response Received Date:	Not reported
Visit Needed:	0
Open:	0
Air Referral Date:	Not reported
Air Reg/ Permit Number:	Not reported
Waste Referral Date:	Not reported
Epa Id Or Permit Number:	Not reported
Water Referral Date:	Not reported
Water Permit Number:	Not reported
Remediation Referral Date:	Not reported
Remediation Pc Number:	Not reported
Enforcement Referral Date:	Not reported
Nov Number:	Not reported
Pc Number:	Not reported
Receive By:	Not reported
Case Officer:	Not reported
Case Type:	Not reported
Street Address:	Not reported
Polllutant:	Not reported
Impact:	Not reported
Spill Time:	Not reported
Spill Date:	Not reported
Spill Volume:	Not reported
Measure:	Not reported
Volume In Water:	Not reported
Stream Name:	Not reported
Investigation Date:	Not reported
Closure Date:	Not reported
Lab Results:	Not reported
Target Date:	Not reported
Prep Number:	Not reported
Report Date:	Not reported
Report Time:	Not reported
Pollutant Scr:	Not reported
Volume:	Not reported
Volume Esc:	Not reported
Future Recommendations:	Not reported
Stream Code:	Not reported
Visit Date:	Not reported

WMATA - BUS GARAGE (Continued) **S103457986**

Lab Date:	Not reported
File Close Date:	Not reported
Prep Copy:	Not reported
City:	Not reported
Incident Summary:	overfill of heating oil tank AST, cleaned up w/ dry absorbants
Reported:	Not reported
Results:	Not reported
Inspection Comments:	Initial 5 gal spill actually <1 gal according to Ms Lelacher, they are checking the fill port & overfill alarm to prevent any repeats.
Remarks:	Not reported

SPILLS:

Name:	Not reported
Address:	3501 SOUTH GLEBE
City,State,Zip:	ARLINGTON, VA
City,State,Zip:	ARLINGTON, VA
Fips City/County:	013/Arlington County
Status:	Closed
Reference Id:	254256
IR Number:	2000-N-0257
Associated IR:	Not reported
Incident Date:	08/28/1999
Call Received Date:	10/29/1999
Closure Comments:	See Site Comments for details
Threat To:	Not reported
Terrorism (Y/N):	NO
Characterize Incident:	Not reported
Incident Type:	Petroleum(Petroleum)
Incident Subtype:	Petroleum
Materials:	Oil (Heating)
Effect To Receptor:	Not reported
Water Body:	Not reported
Low Quantity To Water:	Not reported
High Quantity To Water:	Not reported
Quantity Units:	Not reported
Other Receptors:	Land
RP Company:	Not reported
RP Name:	Not reported
Property Owner:	Not reported
Property Company:	Not reported
Duration Of Event (Hrs):	Not reported
Impacts:	Not reported
Other Impacts:	Not reported
Steps Taken:	Not reported
Steps Taken Description:	Not reported
System Components:	Not reported
Other System Components:	Not reported
Cause Of Event:	Not reported
Corrective Action Taken:	Not reported
Weather Status:	No
Precipitation (Wet):	Not reported
Discharge Type:	Not reported
Discharge Volume:	Not reported
Unknown Discharge (Y/N):	NO
Site Name:	FOUR MILE RUN BUSINESS DIVISION
Closure Date:	11/08/1999

WMATA - BUS GARAGE (Continued) **S103457986**

Orig. Call Incident Description:	overfill of heating oil tank AST, cleaned up w/ dry absorbants
Original Call Material Description:	heating oil (Qty=1)
Original Call Location Description:	Four Mile Run Business Division-3501 South Glebe-Arlington-VA--Arlington County
Incident Ongoing at time of Call:	No
Agencies Notified (Y/N):	NO
Other Agencies:	Not reported
Permitted (Y/N):	No
Call Reported By Company Name:	Joan LeLacheur
Call Property Owner Company Name:	Not reported
Call Property Owner Name:	Not reported
Site Summary:	Not reported
Name:	Not reported
Address:	3501 SOUTH GLEBE
City,State,Zip:	ARLINGTON, VA
City,State,Zip:	ARLINGTON, VA
Fips City/County:	013/Arlington County
Status:	Closed
Reference Id:	254256
IR Number:	2000-N-0257
Associated IR:	Not reported
Incident Date:	08/28/1999
Call Received Date:	10/29/1999
Closure Comments:	See Site Comments for details
Threat To:	Not reported
Terrorism (Y/N):	NO
Characterize Incident:	Not reported
Incident Type:	Petroleum(Petroleum)
Incident Subtype:	Petroleum
Materials:	Oil (Heating)
Effect To Receptor:	Not reported
Water Body:	Not reported
Low Quantity To Water:	Not reported
High Quantity To Water:	Not reported
Quantity Units:	Not reported
Other Receptors:	Land
RP Company:	Not reported
RP Name:	Not reported
Property Owner:	Not reported
Property Company:	Not reported
Duration Of Event (Hrs):	Not reported
Impacts:	Not reported
Other Impacts:	Not reported
Steps Taken:	Not reported
Steps Taken Description:	Not reported
System Components:	Not reported
Other System Components:	Not reported
Cause Of Event:	Not reported
Corrective Action Taken:	Not reported
Weather Status:	No
Precipitation (Wet):	Not reported
Discharge Type:	Not reported
Discharge Volume:	Not reported
Unknown Discharge (Y/N):	NO
Site Name:	FOUR MILE RUN BUSINESS DIVISION
Closure Date:	11/08/1999

WMATA - BUS GARAGE (Continued) **S103457986**

Orig. Call Incident Description:	overfill of heating oil tank AST, cleaned up w/ dry absorbants
Original Call Material Description:	heating oil (Qty=1)
Original Call Location Description:	Four Mile Run Business Division-3501 South Glebe-Arlington-VA--Arlington County
Incident Ongoing at time of Call:	No
Agencies Notified (Y/N):	NO
Other Agencies:	Not reported
Permitted (Y/N):	No
Call Reported By Company Name:	Joan LeLacheur
Call Property Owner Company Name:	Not reported
Call Property Owner Name:	Not reported
Site Summary:	Not reported

SPILLS NO:

Region:	NO
Id:	Not reported
Incident Summary:	Not reported
Date In:	10/29/1999
Date Closed:	11/8/1999
Pollution Type:	Not reported
Responsible Party:	Not reported
Facility Status:	**Not reported**
Owner:	Not reported
Facility Contact:	Not reported
Facility Permitted:	0
Facility Telephone:	Not reported
Time In:	1:20:00 PM
Reported By Name:	Joan Lelacheur
Reported By Telephone:	202-962-5113
Reported By Affiliation/Addr:	Wash Metro AreaTransit Auth
Incident Response IR #:	2000-N-0257
Responsible Party Address:	Not reported
Responsible Party City:	Not reported
Responsible Party State:	Not reported
Responsible Party Zip:	Not reported
Responsible Party Contact:	Not reported
Responsible Party Telephone:	Not reported
Owner Name:	Not reported
Owner Address:	Not reported
Owner City:	Not reported
Owner State:	Not reported
Owner Zip:	Not reported
Owner Contact:	Not reported
Owner Telephone:	Not reported
Incident Date:	8/28/1999
Incident Time:	5:00:00 PM
Petroleum:	-1
Solid Waste:	0
Hazardous Waste:	0
Water:	0
Air:	0
Sewage:	0
Fish Kill:	0
Threat Wetlands:	0
Wetlands:	0
Material Released:	heating oil
Possible Receptors:	land

WMATA - BUS GARAGE (Continued) **S103457986**

Quantity Released:	1
Unit Released:	gal
Quantity In Water:	0
Receiving Waters:	Not reported
River Basin:	1a
Inspection Date:	Not reported
Call Date:	11/8/1999
Inspector:	pzg
Response Due:	Not reported
Response Received Date:	Not reported
Visit Needed:	0
Open:	0
Air Referral Date:	Not reported
Air Reg/ Permit Number:	Not reported
Waste Referral Date:	Not reported
Epa Id Or Permit Number:	Not reported
Water Referral Date:	Not reported
Water Permit Number:	Not reported
Remediation Referral Date:	Not reported
Remediation Pc Number:	Not reported
Enforcement Referral Date:	Not reported
Nov Number:	Not reported
Pc Number:	Not reported
Receive By:	Not reported
Case Officer:	Not reported
Case Type:	Not reported
Street Address:	Not reported
Polllutant:	Not reported
Impact:	Not reported
Spill Time:	Not reported
Spill Date:	Not reported
Spill Volume:	Not reported
Measure:	Not reported
Volume In Water:	Not reported
Stream Name:	Not reported
Investigation Date:	Not reported
Closure Date:	Not reported
Lab Results:	Not reported
Target Date:	Not reported
Prep Number:	Not reported
Report Date:	Not reported
Report Time:	Not reported
Pollutant Scr:	Not reported
Volume:	Not reported
Volume Esc:	Not reported
Future Recommendations:	Not reported
Stream Code:	Not reported
Visit Date:	Not reported
Lab Date:	Not reported
File Close Date:	Not reported
Prep Copy:	Not reported
City:	Not reported
Incident Summary:	overfill of heating oil tank AST, cleaned up w/ dry absorbants
Reported:	Not reported
Results:	Not reported
Inspection Comments:	Initial 5 gal spill actually <1 gal according to Ms Lelacher, they are checking the fill port & overfill alarm to prevent

WMATA - BUS GARAGE (Continued) **S103457986**

any repeats.
Remarks: Not reported

I34 WSW 1/4-1/2 0.263 mi. 1389 ft.

WMATA METRO BUS GARAGE FOUR MILE RUN ARLINGTON
3501 SOUTH GLEBE ROAD
ARLINGTON, VA 22202

Site 2 of 3 in cluster I

RCRA-SQG **1000101235**
US AIRS **VAD981112022**
FINDS
NY MANIFEST
PA MANIFEST

Relative: Higher

Actual: 16 ft.

RCRA-SQG:

Date form received by agency:	2019-03-27 00:00:00.0
Facility name:	WMATA - FOUR MILE RUN BUS DIVISION
Facility address:	3501 S GLEBE ROAD ARLINGTON, VA 22202
EPA ID:	VAD981112022
Mailing address:	PENNSY DRIVE, ROOM C-172 HYATTSVILLE, MD 20785
Contact:	CLAIRE FOX
Contact address:	PENNSY DRIVE, ROOM C-172 HYATTSVILLE, MD 20785
Contact country:	US
Contact telephone:	301-618-7508
Contact email:	CFOX@WMATA.COM
EPA Region:	03
Land type:	State
Classification:	Small Small Quantity Generator
Description:	Handler: generates more than 100 and less than 1000 kg of hazardous waste during any calendar month and accumulates less than 6000 kg of hazardous waste at any time; or generates 100 kg or less of hazardous waste during any calendar month, and accumulates more than 1000 kg of hazardous waste at any time

Owner/Operator Summary:

Owner/operator name:	WASHINGTON METROPOLITAN AREA TRANSIT AUTHORITY
Owner/operator address:	5TH STREET N.W. WASHINGTON, DC 20001
Owner/operator country:	US
Owner/operator telephone:	202-962-5077
Owner/operator email:	CGRANO@WMATA.COM
Owner/operator fax:	301-618-7549
Owner/operator extension:	Not reported
Legal status:	State
Owner/Operator Type:	Owner
Owner/Op start date:	1973-02-04 00:00:00.
Owner/Op end date:	Not reported
Owner/operator name:	WMATA (METRO)
Owner/operator address:	Not reported Not reported
Owner/operator country:	Not reported
Owner/operator telephone:	Not reported
Owner/operator email:	Not reported
Owner/operator fax:	Not reported
Owner/operator extension:	Not reported
Legal status:	Municipal
Owner/Operator Type:	Operator
Owner/Op start date:	1973-01-01 00:00:00.

WMATA METRO BUS GARAGE FOUR MILE RUN ARLINGTON (Continued) **1000101235**

Owner/Op end date: Not reported

Owner/operator name: WMATA (METRO)
Owner/operator address: 600 5TH STREET, NW
WASHINGTON, DC 20001
Owner/operator country: US
Owner/operator telephone: Not reported
Owner/operator email: Not reported
Owner/operator fax: Not reported
Owner/operator extension: Not reported
Legal status: State
Owner/Operator Type: Owner
Owner/Op start date: 1973-01-01 00:00:00.
Owner/Op end date: Not reported

Owner/operator name: WASHINGTON METROPOLITAN AREA TRANSIT AUTHORITY
Owner/operator address: 5TH STREET N.W.
WASHINGTON, DC 20001
Owner/operator country: US
Owner/operator telephone: 202-962-5077
Owner/operator email: CGRANO@WMATA.COM
Owner/operator fax: 301-618-7549
Owner/operator extension: Not reported
Legal status: State
Owner/Operator Type: Operator
Owner/Op start date: 1973-02-04 00:00:00.
Owner/Op end date: Not reported

Handler Activities Summary:
U.S. importer of hazardous waste: No
Mixed waste (haz. and radioactive): No
Recycler of hazardous waste: No
Transporter of hazardous waste: No
Treater, storer or disposer of HW: No
Underground injection activity: No
On-site burner exemption: No
Furnace exemption: No
Used oil fuel burner: No
Used oil processor: No
User oil refiner: No
Used oil fuel marketer to burner: No
Used oil Specification marketer: No
Used oil transfer facility: No
Used oil transporter: No

Historical Generators:
Date form received by agency: 2018-03-23 00:00:00.0
Site name: WMATA - FOUR MILE RUN BUS DIVISION
Classification: Small Quantity Generator

Date form received by agency: 2017-05-03 00:00:00.0
Site name: FOUR MILE RUN BUS DIVISION
Classification: Small Quantity Generator

Date form received by agency: 2017-03-01 00:00:00.0
Site name: FOUR MILE RUN BUS DIVISION

WMATA METRO BUS GARAGE FOUR MILE RUN ARLINGTON (Continued) **1000101235**

Classification: Small Quantity Generator

Date form received by agency: 2016-10-18 00:00:00.0
Site name: FOUR MILE RUN BUS FACILITY
Classification: Small Quantity Generator

Date form received by agency: 2016-10-17 00:00:00.0
Site name: FOUR MILE RUN BUS FACILITY
Classification: Large Quantity Generator

Date form received by agency: 2013-03-14 00:00:00.0
Site name: FOUR MILE BUS FACILITY
Classification: Small Quantity Generator

Date form received by agency: 2010-07-08 00:00:00.0
Site name: FOUR MILE RUN DIVISION-WMATA
Classification: Small Quantity Generator

Date form received by agency: 2009-11-10 00:00:00.0
Site name: FOUR MILE RUN DIVISION
Classification: Conditionally Exempt Small Quantity Generator

Date form received by agency: 2009-02-04 00:00:00.0
Site name: FOUR MILE RUN DIVISION
Classification: Large Quantity Generator

Date form received by agency: 2006-02-02 00:00:00.0
Site name: FOUR MILE RUN DIVISION
Classification: Large Quantity Generator

Date form received by agency: 2004-03-01 00:00:00.0
Site name: FOUR MILE RUN BUS DIVISION
Classification: Conditionally Exempt Small Quantity Generator

Date form received by agency: 1999-03-11 00:00:00.0
Site name: WMATA FOUR MILE RUN DIV
Classification: Small Quantity Generator

Date form received by agency: 1986-06-13 00:00:00.0
Site name: WMATA FOUR MILE RUN DIV
Classification: Small Quantity Generator

Hazardous Waste Summary:

. Waste code: BCRUSH
. Waste name: Bulb or Lamp Crusher

. Waste code: D001
. Waste name: IGNITABLE WASTE

. Waste code: D004
. Waste name: ARSENIC

. Waste code: D005
. Waste name: BARIUM

. Waste code: D006

WMATA METRO BUS GARAGE FOUR MILE RUN ARLINGTON (Continued) **1000101235**

. Waste name: CADMIUM

. Waste code: D007
. Waste name: CHROMIUM

. Waste code: D008
. Waste name: LEAD

. Waste code: D009
. Waste name: MERCURY

. Waste code: D010
. Waste name: SELENIUM

. Waste code: D011
. Waste name: SILVER

. Waste code: D018
. Waste name: BENZENE

. Waste code: D021
. Waste name: CHLOROBENZENE

. Waste code: D027
. Waste name: 1,4-DICHLOROBENZENE

. Waste code: D035
. Waste name: METHYL ETHYL KETONE

. Waste code: D039
. Waste name: TETRACHLOROETHYLENE

. Waste code: D040
. Waste name: TRICHLORETHYLENE

. Waste code: F002
. Waste name: THE FOLLOWING SPENT HALOGENATED SOLVENTS: TETRACHLOROETHYLENE, METHYLENE CHLORIDE, TRICHLOROETHYLENE, 1,1,1-TRICHLOROETHANE, CHLOROBENZENE, 1,1,2-TRICHLORO-1,2,2-TRIFLUOROETHANE, ORTHO-DICHLOROBENZENE, TRICHLOROFLUOROMETHANE, AND 1,1,2, TRICHLOROETHANE; ALL SPENT SOLVENT MIXTURES/BLENDS CONTAINING, BEFORE USE, A TOTAL OF TEN PERCENT OR MORE (BY VOLUME) OF ONE OR MORE OF THE ABOVE HALOGENATED SOLVENTS OR THOSE SOLVENTS LISTED IN F001, F004, AND F005; AND STILL BOTTOMS FROM THE RECOVERY OF THESE SPENT SOLVENTS AND SPENT SOLVENT MIXTURES.

Facility Has Received Notices of Violations:
Regulation violated: Not reported
Area of violation: Generators - Pre-transport
Date violation determined: 2008-03-28 00:00:00.0
Date achieved compliance: 2008-09-05 00:00:00.0
Violation lead agency: EPA
Enforcement action: WRITTEN INFORMAL
Enforcement action date: 2008-08-06 00:00:00.0
Enf. disposition status: Not reported
Enf. disp. status date: Not reported
Enforcement lead agency: EPA

WMATA METRO BUS GARAGE FOUR MILE RUN ARLINGTON (Continued) **1000101235**

Proposed penalty amount: Not reported
Final penalty amount: Not reported
Paid penalty amount: Not reported

Regulation violated: Not reported
Area of violation: Generators - General
Date violation determined: 2008-03-28 00:00:00.0
Date achieved compliance: 2008-09-05 00:00:00.0
Violation lead agency: EPA
Enforcement action: WRITTEN INFORMAL
Enforcement action date: 2008-08-06 00:00:00.0
Enf. disposition status: Not reported
Enf. disp. status date: Not reported
Enforcement lead agency: EPA
Proposed penalty amount: Not reported
Final penalty amount: Not reported
Paid penalty amount: Not reported

Regulation violated: Not reported
Area of violation: State Statute or Regulation
Date violation determined: 2008-03-28 00:00:00.0
Date achieved compliance: 2008-08-21 00:00:00.0
Violation lead agency: State
Enforcement action: VERBAL INFORMAL
Enforcement action date: 2008-03-28 00:00:00.0
Enf. disposition status: Not reported
Enf. disp. status date: Not reported
Enforcement lead agency: State
Proposed penalty amount: Not reported
Final penalty amount: Not reported
Paid penalty amount: Not reported

Regulation violated: Not reported
Area of violation: Generators - General
Date violation determined: 1986-11-24 00:00:00.0
Date achieved compliance: 1987-02-04 00:00:00.0
Violation lead agency: State
Enforcement action: WRITTEN INFORMAL
Enforcement action date: 1986-12-08 00:00:00.0
Enf. disposition status: Not reported
Enf. disp. status date: Not reported
Enforcement lead agency: State
Proposed penalty amount: Not reported
Final penalty amount: Not reported
Paid penalty amount: Not reported

Regulation violated: Not reported
Area of violation: Generators - General
Date violation determined: 1986-11-24 00:00:00.0
Date achieved compliance: 1986-12-22 00:00:00.0
Violation lead agency: State
Enforcement action: WRITTEN INFORMAL
Enforcement action date: 1986-12-08 00:00:00.0
Enf. disposition status: Not reported
Enf. disp. status date: Not reported
Enforcement lead agency: State
Proposed penalty amount: Not reported

WMATA METRO BUS GARAGE FOUR MILE RUN ARLINGTON (Continued) **1000101235**

Final penalty amount: Not reported
Paid penalty amount: Not reported

Evaluation Action Summary:

Evaluation date: 2008-03-28 00:00:00.0
Evaluation: FOCUSED COMPLIANCE INSPECTION
Area of violation: State Statute or Regulation
Date achieved compliance: 2008-08-21 00:00:00.0
Evaluation lead agency: State

Evaluation date: 2008-03-28 00:00:00.0
Evaluation: COMPLIANCE EVALUATION INSPECTION ON-SITE
Area of violation: Generators - Pre-transport
Date achieved compliance: 2008-09-05 00:00:00.0
Evaluation lead agency: EPA

Evaluation date: 2008-03-28 00:00:00.0
Evaluation: COMPLIANCE EVALUATION INSPECTION ON-SITE
Area of violation: Generators - General
Date achieved compliance: 2008-09-05 00:00:00.0
Evaluation lead agency: EPA

Evaluation date: 1987-02-04 00:00:00.0
Evaluation: COMPLIANCE SCHEDULE EVALUATION
Area of violation: Not reported
Date achieved compliance: Not reported
Evaluation lead agency: State

Evaluation date: 1986-11-24 00:00:00.0
Evaluation: COMPLIANCE EVALUATION INSPECTION ON-SITE
Area of violation: Generators - General
Date achieved compliance: 1986-12-22 00:00:00.0
Evaluation lead agency: State

Evaluation date: 1986-11-24 00:00:00.0
Evaluation: COMPLIANCE SCHEDULE EVALUATION
Area of violation: Not reported
Date achieved compliance: Not reported
Evaluation lead agency: State

Evaluation date: 1986-11-24 00:00:00.0
Evaluation: COMPLIANCE EVALUATION INSPECTION ON-SITE
Area of violation: Generators - General
Date achieved compliance: 1987-02-04 00:00:00.0
Evaluation lead agency: State

US AIRS (AFS):

Envid: 1000101235
Region Code: 03
County Code: VA013
Programmatic ID: AIR VA0000005101300028
Facility Registry ID: 110001891533
D and B Number: Not reported
Facility Site Name: WMATA METRO BUS GARAGE FOUR MILE RUN ARLINGTON
Primary SIC Code: Not reported
NAICS Code: 488490
Default Air Classification Code: SMI

WMATA METRO BUS GARAGE FOUR MILE RUN ARLINGTON (Continued) **1000101235**

Facility Type of Ownership Code: NON
Air CMS Category Code: Not reported
HPV Status: Not reported

US AIRS (AFS):
Region Code: 03
Programmatic ID: AIR VA0000005101300028
Facility Registry ID: 110001891533
Air Operating Status Code: OPR
Default Air Classification Code: SMI
Air Program: State Implementation Plan for National Primary and Secondary Ambient Air Quality Standards
Activity Date: 2015-02-26 00:00:00
Activity Status Date: 2015-03-31 16:07:29
Activity Group: Compliance Monitoring
Activity Type: Inspection/Evaluation
Activity Status: Active

Region Code: 03
Programmatic ID: AIR VA0000005101300028
Facility Registry ID: 110001891533
Air Operating Status Code: OPR
Default Air Classification Code: SMI
Air Program: State Implementation Plan for National Primary and Secondary Ambient Air Quality Standards
Activity Date: 1993-06-30 00:00:00
Activity Status Date: Not reported
Activity Group: Compliance Monitoring
Activity Type: Inspection/Evaluation
Activity Status: Not reported

Region Code: 03
Programmatic ID: AIR VA0000005101300028
Facility Registry ID: 110001891533
Air Operating Status Code: OPR
Default Air Classification Code: SMI
Air Program: State Implementation Plan for National Primary and Secondary Ambient Air Quality Standards
Activity Date: 1994-04-26 00:00:00
Activity Status Date: Not reported
Activity Group: Compliance Monitoring
Activity Type: Inspection/Evaluation
Activity Status: Not reported

Region Code: 03
Programmatic ID: AIR VA0000005101300028
Facility Registry ID: 110001891533
Air Operating Status Code: OPR
Default Air Classification Code: SMI
Air Program: State Implementation Plan for National Primary and Secondary Ambient Air Quality Standards
Activity Date: 1999-07-22 00:00:00
Activity Status Date: Not reported
Activity Group: Compliance Monitoring
Activity Type: Inspection/Evaluation
Activity Status: Not reported

Region Code: 03
Programmatic ID: AIR VA0000005101300028
Facility Registry ID: 110001891533
Air Operating Status Code: OPR
Default Air Classification Code: SMI

WMATA METRO BUS GARAGE FOUR MILE RUN ARLINGTON (Continued) **1000101235**

Air Program: State Implementation Plan for National Primary and Secondary Ambient Air Quality Standards
Activity Date: 2002-09-12 00:00:00
Activity Status Date: Not reported
Activity Group: Compliance Monitoring
Activity Type: Inspection/Evaluation
Activity Status: Not reported

Region Code: 03
Programmatic ID: AIR VA0000005101300028
Facility Registry ID: 110001891533
Air Operating Status Code: OPR
Default Air Classification Code: SMI
Air Program: State Implementation Plan for National Primary and Secondary Ambient Air Quality Standards
Activity Date: 2002-10-29 00:00:00
Activity Status Date: Not reported
Activity Group: Compliance Monitoring
Activity Type: Inspection/Evaluation
Activity Status: Not reported

Region Code: 03
Programmatic ID: AIR VA0000005101300028
Facility Registry ID: 110001891533
Air Operating Status Code: OPR
Default Air Classification Code: SMI
Air Program: State Implementation Plan for National Primary and Secondary Ambient Air Quality Standards
Activity Date: 2003-09-09 00:00:00
Activity Status Date: Not reported
Activity Group: Compliance Monitoring
Activity Type: Inspection/Evaluation
Activity Status: Not reported

Region Code: 03
Programmatic ID: AIR VA0000005101300028
Facility Registry ID: 110001891533
Air Operating Status Code: OPR
Default Air Classification Code: SMI
Air Program: State Implementation Plan for National Primary and Secondary Ambient Air Quality Standards
Activity Date: 2004-07-19 00:00:00
Activity Status Date: Not reported
Activity Group: Compliance Monitoring
Activity Type: Inspection/Evaluation
Activity Status: Not reported

Region Code: 03
Programmatic ID: AIR VA0000005101300028
Facility Registry ID: 110001891533
Air Operating Status Code: OPR
Default Air Classification Code: SMI
Air Program: State Implementation Plan for National Primary and Secondary Ambient Air Quality Standards
Activity Date: 2006-10-31 00:00:00
Activity Status Date: Not reported
Activity Group: Compliance Monitoring
Activity Type: Inspection/Evaluation
Activity Status: Not reported

Region Code: 03
Programmatic ID: AIR VA0000005101300028

WMATA METRO BUS GARAGE FOUR MILE RUN ARLINGTON (Continued) **1000101235**

Facility Registry ID: 110001891533
Air Operating Status Code: OPR
Default Air Classification Code: SMI
Air Program: State Implementation Plan for National Primary and Secondary Ambient Air Quality Standards
Activity Date: 2009-10-19 00:00:00
Activity Status Date: Not reported
Activity Group: Compliance Monitoring
Activity Type: Inspection/Evaluation
Activity Status: Not reported

Region Code: 03
Programmatic ID: AIR VA0000005101300028
Facility Registry ID: 110001891533
Air Operating Status Code: OPR
Default Air Classification Code: SMI
Air Program: State Implementation Plan for National Primary and Secondary Ambient Air Quality Standards
Activity Date: 2011-03-03 00:00:00
Activity Status Date: Not reported
Activity Group: Compliance Monitoring
Activity Type: Inspection/Evaluation
Activity Status: Not reported

Region Code: 03
Programmatic ID: AIR VA0000005101300028
Facility Registry ID: 110001891533
Air Operating Status Code: OPR
Default Air Classification Code: SMI
Air Program: State Implementation Plan for National Primary and Secondary Ambient Air Quality Standards
Activity Date: 2013-02-25 00:00:00
Activity Status Date: Not reported
Activity Group: Compliance Monitoring
Activity Type: Inspection/Evaluation
Activity Status: Not reported

Region Code: 03
Programmatic ID: AIR VA0000005101300028
Facility Registry ID: 110001891533
Air Operating Status Code: OPR
Default Air Classification Code: SMI
Air Program: State Implementation Plan for National Primary and Secondary Ambient Air Quality Standards
Activity Date: 2013-03-05 00:00:00
Activity Status Date: Not reported
Activity Group: Compliance Monitoring
Activity Type: Inspection/Evaluation
Activity Status: Not reported

Region Code: 03
Programmatic ID: AIR VA0000005101300028
Facility Registry ID: 110001891533
Air Operating Status Code: OPR
Default Air Classification Code: SMI
Air Program: State Implementation Plan for National Primary and Secondary Ambient Air Quality Standards
Activity Date: 2014-03-04 00:00:00
Activity Status Date: Not reported
Activity Group: Compliance Monitoring
Activity Type: Inspection/Evaluation
Activity Status: Not reported

WMATA METRO BUS GARAGE FOUR MILE RUN ARLINGTON (Continued) **1000101235**

US AIRS MINOR:

Envid:	1000101235
Region Code:	03
Programmatic ID:	AIR VA0000005101344005
Facility Registry ID:	110001891533
D and B Number:	Not reported
Primary SIC Code:	4111
NAICS Code:	485111
Default Air Classification Code:	MIN
Facility Type of Ownership Code:	CTG
Air CMS Category Code:	Not reported
HPV Status:	Not reported

US AIRS MINOR:

Region Code:	03
Programmatic ID:	AIR VA0000005101344005
Facility Registry ID:	110001891533
Air Operating Status Code:	OPR
Default Air Classification Code:	MIN
Air Program:	Stratospheric Ozone Protection
Activity Date:	1998-03-25 00:00:00
Activity Status Date:	Not reported
Activity Group:	Compliance Monitoring
Activity Type:	Inspection/Evaluation
Activity Status:	Not reported

US AIRS MINOR:

Envid:	1000101235
Region Code:	03
Programmatic ID:	AIR VA0000005101344005
Facility Registry ID:	110001891533
D and B Number:	Not reported
Primary SIC Code:	4111
NAICS Code:	485111
Default Air Classification Code:	MIN
Facility Type of Ownership Code:	CTG
Air CMS Category Code:	Not reported
HPV Status:	Not reported

US AIRS MINOR:

Region Code:	03
Programmatic ID:	AIR VA0000005101344005
Facility Registry ID:	110001891533
Air Operating Status Code:	OPR
Default Air Classification Code:	MIN
Air Program:	Stratospheric Ozone Protection
Activity Date:	1998-03-25 00:00:00
Activity Status Date:	Not reported
Activity Group:	Compliance Monitoring
Activity Type:	Inspection/Evaluation
Activity Status:	Not reported

FINDS:

Registry ID:	110001891533
Facility URL:	http://ofmpub.epa.gov/enviro/fii_query_detail.disp_program_facility?p_

WMATA METRO BUS GARAGE FOUR MILE RUN ARLINGTON (Continued) **1000101235**

registry_id=110001891533

Environmental Interest/Information System:

AFS (Aerometric Information Retrieval System (AIRS) Facility Subsystem) replaces the former Compliance Data System (CDS), the National Emission Data System (NEDS), and the Storage and Retrieval of Aerometric Data (SAROAD). AIRS is the national repository for information concerning airborne pollution in the United States. AFS is used to track emissions and compliance data from industrial plants. AFS data are utilized by states to prepare State Implementation Plans to comply with regulatory programs and by EPA as an input for the estimation of total national emissions. AFS is undergoing a major redesign to support facility operating permits required under Title V of the Clean Air Act.
AIR SYNTHETIC MINOR
CEDS (Virginia - Comprehensive Environmental Data System) is the Department of Environmental Quality's (DEQ) electronic data system for maintaining databases on sources of pollutants in all media.
RCRAInfo is a national information system that supports the Resource Conservation and Recovery Act (RCRA) program through the tracking of events and activities related to facilities that generate, transport, and treat, store, or dispose of hazardous waste. RCRAInfo allows RCRA program staff to track the notification, permit, compliance, and corrective action activities required under RCRA.
HAZARDOUS WASTE BIENNIAL REPORTER
AIR MINOR
ICIS (Integrated Compliance Information System) is the Integrated Compliance Information System and provides a database that, when complete, will contain integrated Enforcement and Compliance information across most of EPA's programs. The vision for ICIS is to replace EPA's independent databases that contain Enforcement data with a single repository for that information. Currently, ICIS contains all Federal Administrative and Judicial enforcement actions. This information is maintained in ICIS by EPA in the Regional offices and it Headquarters. A future release of ICIS will replace the Permit Compliance System (PCS) which supports the NPDES and will integrate that information with Federal actions already in the system. ICIS also has the capability to track other activities occurring in the Region that support Compliance and Enforcement programs. These include; Incident Tracking, Compliance Assistance, and Compliance Monitoring.

Click this hyperlink while viewing on your computer to access additional FINDS: detail in the EDR Site Report.

NY MANIFEST:

Name:	WMATA
Address:	3501 S. GLEBE RD
City,State,Zip:	ARLINGTON, VA 22202
Country:	USA
EPA ID:	VAD981112022
Facility Status:	Not reported
Location Address 1:	3501 SOUTH GLEBE ROAD
Code:	BP
Location Address 2:	Not reported
Total Tanks:	Not reported
Location City:	ARLINGTON
Location State:	VA
Location Zip:	22202

WMATA METRO BUS GARAGE FOUR MILE RUN ARLINGTON (Continued) **1000101235**

Location Zip 4:	Not reported

NY MANIFEST:

EPAID:	VAD981112022
Mailing Name:	WMATA
Mailing Contact:	WMATA
Mailing Address 1:	3501 SOUTH GLEBE ROAD
Mailing Address 2:	Not reported
Mailing City:	ARLINGTON
Mailing State:	VA
Mailing Zip:	22202
Mailing Zip 4:	Not reported
Mailing Country:	USA
Mailing Phone:	0000000000

NY MANIFEST:

Document ID:	NYC1221219
Manifest Status:	C
seq:	Not reported
Year:	1991
Trans1 State ID:	056408536
Trans2 State ID:	Not reported
Generator Ship Date:	09/20/1991
Trans1 Recv Date:	09/20/1991
Trans2 Recv Date:	/ /
TSD Site Recv Date:	09/27/1991
Part A Recv Date:	10/02/1991
Part B Recv Date:	10/08/1991
Generator EPA ID:	VAD981112022
Trans1 EPA ID:	ILD051060408
Trans2 EPA ID:	Not reported
TSDF ID 1:	NYD980753784
TSDF ID 2:	Not reported
Manifest Tracking Number:	Not reported
Import Indicator:	Not reported
Export Indicator:	Not reported
Discr Quantity Indicator:	Not reported
Discr Type Indicator:	Not reported
Discr Residue Indicator:	Not reported
Discr Partial Reject Indicator:	Not reported
Discr Full Reject Indicator:	Not reported
Manifest Ref Number:	Not reported
Alt Facility RCRA ID:	Not reported
Alt Facility Sign Date:	Not reported
MGMT Method Type Code:	Not reported
Waste Code:	F005 - UNKNOWN
Waste Code:	Not reported
Waste Code:	Not reported
Waste Code:	Not reported
Waste Code:	Not reported
Waste Code:	Not reported
Quantity:	00027
Units:	P - Pounds
Number of Containers:	001
Container Type:	DM - Metal drums, barrels
Handling Method:	B Incineration, heat recovery, burning.
Specific Gravity:	100

WMATA METRO BUS GARAGE FOUR MILE RUN ARLINGTON (Continued) **1000101235**

Manifest Details:

Year:	2013
Manifest Number:	006953788JJK
Manifest Type:	TSD Copy
Generator EPA Id:	VAD981112022
Generator Date:	01/14/2013
Mailing Address:	Not reported
Mailing City,St,Zip:	Not reported
Contact Name:	Not reported
Contact Phone:	Not reported
TSD EPA Id:	Not reported
TSD Date:	Not reported
TSD Facility Name:	Cycle Chem Inc
TSD Facility Address:	550 Industrial Rd
TSD Facility City:	Lewisberry
TSD Facility State:	PA
Facility Telephone:	Not reported
Page Number:	1
Line Number:	1
Waste Number:	F002
Container Number:	1
Container Type:	Metal drums, barrels, kegs
Waste Quantity:	200
Unit:	Pounds
Handling Code:	Not reported
TSP EPA Id:	PAD067098822
Date TSP Sig:	Not reported

Year:	2012
Manifest Number:	008981235JJK
Manifest Type:	TSD Copy
Generator EPA Id:	VAD981112022
Generator Date:	02/09/2012
Mailing Address:	Not reported
Mailing City,St,Zip:	Not reported
Contact Name:	Not reported
Contact Phone:	Not reported
TSD EPA Id:	Not reported
TSD Date:	Not reported
TSD Facility Name:	CYCLE CHEM INC
TSD Facility Address:	550 INDUSTRIAL DR
TSD Facility City:	LEWISBERRY
TSD Facility State:	PA
Facility Telephone:	Not reported
Page Number:	1
Line Number:	1
Waste Number:	NONE
Container Number:	8
Container Type:	Metal drums, barrels, kegs
Waste Quantity:	800
Unit:	Pounds
Handling Code:	Not reported
TSP EPA Id:	PAD067098822
Date TSP Sig:	Not reported

Year:	2012
Manifest Number:	008981235JJK

WMATA METRO BUS GARAGE FOUR MILE RUN ARLINGTON (Continued) **1000101235**

Manifest Type:	TSD Copy
Generator EPA Id:	VAD981112022
Generator Date:	02/09/2012
Mailing Address:	Not reported
Mailing City,St,Zip:	Not reported
Contact Name:	Not reported
Contact Phone:	Not reported
TSD EPA Id:	Not reported
TSD Date:	Not reported
TSD Facility Name:	CYCLE CHEM INC
TSD Facility Address:	550 INDUSTRIAL DR
TSD Facility City:	LEWISBERRY
TSD Facility State:	PA
Facility Telephone:	Not reported
Page Number:	1
Line Number:	2
Waste Number:	D001
Container Number:	2
Container Type:	Metal drums, barrels, kegs
Waste Quantity:	400
Unit:	Pounds
Handling Code:	Not reported
TSP EPA Id:	PAD067098822
Date TSP Sig:	Not reported

Year:	2012
Manifest Number:	006953712JJK
Manifest Type:	TSD Copy
Generator EPA Id:	VAD981112022
Generator Date:	12/11/2012
Mailing Address:	Not reported
Mailing City,St,Zip:	Not reported
Contact Name:	Not reported
Contact Phone:	Not reported
TSD EPA Id:	Not reported
TSD Date:	Not reported
TSD Facility Name:	CYCLE CHEM INC
TSD Facility Address:	550 INDUSTRIAL DR
TSD Facility City:	LEWISBERRY
TSD Facility State:	PA
Facility Telephone:	Not reported
Page Number:	1
Line Number:	1
Waste Number:	D001
Container Number:	1
Container Type:	Metal drums, barrels, kegs
Waste Quantity:	250
Unit:	Pounds
Handling Code:	Not reported
TSP EPA Id:	PAD067098822
Date TSP Sig:	Not reported

Year:	2010
Manifest Number:	006499355JJK
Manifest Type:	TSD Copy
Generator EPA Id:	VAD981112022
Generator Date:	11/19/2010

WMATA METRO BUS GARAGE FOUR MILE RUN ARLINGTON (Continued) **1000101235**

Mailing Address:	Not reported
Mailing City,St,Zip:	Not reported
Contact Name:	Not reported
Contact Phone:	NULL
TSD EPA Id:	PAD067098822
TSD Date:	Not reported
TSD Facility Name:	CYCLE CHEM INC
TSD Facility Address:	550 INDUSTRIAL DRIVE
TSD Facility City:	LEWISBERRY
TSD Facility State:	PA
Facility Telephone:	Not reported
Page Number:	1
Line Number:	1
Waste Number:	NONE
Container Number:	5
Container Type:	Metal drums, barrels, kegs
Waste Quantity:	400
Unit:	Pounds
Handling Code:	Not reported
TSP EPA Id:	Not reported
Date TSP Sig:	Not reported

Year:	2010
Manifest Number:	006499355JJK
Manifest Type:	TSD Copy
Generator EPA Id:	VAD981112022
Generator Date:	11/19/2010
Mailing Address:	Not reported
Mailing City,St,Zip:	Not reported
Contact Name:	Not reported
Contact Phone:	NULL
TSD EPA Id:	PAD067098822
TSD Date:	Not reported
TSD Facility Name:	CYCLE CHEM INC
TSD Facility Address:	550 INDUSTRIAL DRIVE
TSD Facility City:	LEWISBERRY
TSD Facility State:	PA
Facility Telephone:	Not reported
Page Number:	1
Line Number:	2
Waste Number:	D001
Container Number:	1
Container Type:	Metal drums, barrels, kegs
Waste Quantity:	50
Unit:	Pounds
Handling Code:	Not reported
TSP EPA Id:	Not reported
Date TSP Sig:	Not reported

Year:	2010
Manifest Number:	006499355JJK
Manifest Type:	TSD Copy
Generator EPA Id:	VAD981112022
Generator Date:	11/19/2010
Mailing Address:	Not reported
Mailing City,St,Zip:	Not reported
Contact Name:	Not reported

WMATA METRO BUS GARAGE FOUR MILE RUN ARLINGTON (Continued) **1000101235**

Contact Phone:	NULL
TSD EPA Id:	PAD067098822
TSD Date:	Not reported
TSD Facility Name:	CYCLE CHEM INC
TSD Facility Address:	550 INDUSTRIAL DRIVE
TSD Facility City:	LEWISBERRY
TSD Facility State:	PA
Facility Telephone:	Not reported
Page Number:	1
Line Number:	2
Waste Number:	D018
Container Number:	1
Container Type:	Metal drums, barrels, kegs
Waste Quantity:	50
Unit:	Pounds
Handling Code:	Not reported
TSP EPA Id:	Not reported
Date TSP Sig:	Not reported

Year:	2010
Manifest Number:	006497446JJK
Manifest Type:	TSD Copy
Generator EPA Id:	VAD981112022
Generator Date:	06/21/2010
Mailing Address:	Not reported
Mailing City,St,Zip:	Not reported
Contact Name:	Not reported
Contact Phone:	NULL
TSD EPA Id:	PAD067098822
TSD Date:	Not reported
TSD Facility Name:	CYCLE CHEM INC
TSD Facility Address:	550 INDUSTRIAL DRIVE
TSD Facility City:	LEWISBERRY
TSD Facility State:	PA
Facility Telephone:	Not reported
Page Number:	1
Line Number:	2
Waste Number:	F002
Container Number:	1
Container Type:	Metal drums, barrels, kegs
Waste Quantity:	50
Unit:	Pounds
Handling Code:	Not reported
TSP EPA Id:	Not reported
Date TSP Sig:	Not reported

Year:	2010
Manifest Number:	006497446JJK
Manifest Type:	TSD Copy
Generator EPA Id:	VAD981112022
Generator Date:	06/21/2010
Mailing Address:	Not reported
Mailing City,St,Zip:	Not reported
Contact Name:	Not reported
Contact Phone:	NULL
TSD EPA Id:	PAD067098822
TSD Date:	Not reported

WMATA METRO BUS GARAGE FOUR MILE RUN ARLINGTON (Continued) **1000101235**

TSD Facility Name:	CYCLE CHEM INC
TSD Facility Address:	550 INDUSTRIAL DRIVE
TSD Facility City:	LEWISBERRY
TSD Facility State:	PA
Facility Telephone:	Not reported
Page Number:	1
Line Number:	1
Waste Number:	NONE
Container Number:	2
Container Type:	Metal drums, barrels, kegs
Waste Quantity:	400
Unit:	Pounds
Handling Code:	Not reported
TSP EPA Id:	Not reported
Date TSP Sig:	Not reported

Year:	2009
Manifest Number:	003050204JJK
Manifest Type:	TSD Copy
Generator EPA Id:	VAD981112022
Generator Date:	10/13/2009
Mailing Address:	Not reported
Mailing City,St,Zip:	Not reported
Contact Name:	Not reported
Contact Phone:	NULL
TSD EPA Id:	PAD067098822
TSD Date:	Not reported
TSD Facility Name:	CYCLE CHEM INC
TSD Facility Address:	550 INDUSTRIAL DRIVE
TSD Facility City:	LEWISBERRY
TSD Facility State:	PA
Facility Telephone:	Not reported
Page Number:	1
Line Number:	1
Waste Number:	NONE
Container Number:	9
Container Type:	Metal drums, barrels, kegs
Waste Quantity:	1800
Unit:	Pounds
Handling Code:	Not reported
TSP EPA Id:	Not reported
Date TSP Sig:	Not reported

Click this hyperlink while viewing on your computer to access
10 additional PA_MANIFEST: record(s) in the EDR Site Report.

I35 **WMATA - FOUR MILE RUN BUS GARAGE** **VA LTANKS** **U003698634**
WSW **3501 S GLEBE RD** **VA UST** **N/A**
1/4-1/2 **ARLINGTON, VA 22202** **VA AST**
0.263 mi. **VA Financial Assurance**
1389 ft. **Site 3 of 3 in cluster I**

Relative:
Higher

Actual:
16 ft.

LTANKS:

Name:	WMATA - FOUR MILE RUN BUS GARAGE
Address:	3501 S GLEBE RD
City,State,Zip:	ARLINGTON, VA 22202
City,State,Zip:	ARLINGTON, VA 22202
Region:	NRO

WMATA - FOUR MILE RUN BUS GARAGE (Continued) **U003698634**

CEDS Facility Id:	200000080423
Case Status:	**Closed**
Pollution Complaint #:	20003332
Reported:	05/01/2000
Case Closed Date:	09/26/2006
Program:	RP Lead
Federally Regulated UST (Y/N):	Y
Regulated Petroleum UST (1):	Y
Excluded UST (1):	N
Deferred UST (1):	N
Partially Deferred UST (1):	N
Exempt 1 UST (2):	N
Exempt 2 Heating Oil UST (2):	N
Small Heating Oil AST (2):	N
Regulated AST (3):	N
Unregulated AST (3):	N
Other Y/N:	N
Unknown Y/N:	N
Other Description:	Not reported
Heating Oil Category:	Not reported

Name:	WMATA - FOUR MILE RUN BUS GARAGE
Address:	3501 S GLEBE RD
City,State,Zip:	ARLINGTON, VA 22202
City,State,Zip:	ARLINGTON, VA 22202
Region:	NRO
CEDS Facility Id:	200000080423
Case Status:	**Closed**
Pollution Complaint #:	19954213
Reported:	03/10/1995
Case Closed Date:	10/16/1995
Program:	RP Lead
Federally Regulated UST (Y/N):	Y
Regulated Petroleum UST (1):	Y
Excluded UST (1):	N
Deferred UST (1):	N
Partially Deferred UST (1):	N
Exempt 1 UST (2):	N
Exempt 2 Heating Oil UST (2):	N
Small Heating Oil AST (2):	N
Regulated AST (3):	N
Unregulated AST (3):	N
Other Y/N:	N
Unknown Y/N:	N
Other Description:	Not reported
Heating Oil Category:	Not reported

Name:	WMATA - BUS GARAGE
Address:	3501 S GLEBE RD
City,State,Zip:	ARLINGTON, VA 22202
City,State,Zip:	ARLINGTON, VA 22202
Region:	NRO
CEDS Facility Id:	200000080423
Case Status:	**Closed**
Pollution Complaint #:	19954067
Reported:	09/27/1994
Case Closed Date:	04/21/1995

WMATA - FOUR MILE RUN BUS GARAGE (Continued) **U003698634**

Program:	RP Lead
Federally Regulated UST (Y/N):	Y
Regulated Petroleum UST (1):	Y
Excluded UST (1):	N
Deferred UST (1):	N
Partially Deferred UST (1):	N
Exempt 1 UST (2):	N
Exempt 2 Heating Oil UST (2):	N
Small Heating Oil AST (2):	N
Regulated AST (3):	N
Unregulated AST (3):	N
Other Y/N:	N
Unknown Y/N:	N
Other Description:	Not reported
Heating Oil Category:	Not reported

Name:	WMATA - FOUR MILE RUN BUS GARAGE
Address:	3501 S GLEBE RD
City,State,Zip:	ARLINGTON, VA 22202
City,State,Zip:	ARLINGTON, VA 22202
Region:	NRO
CEDS Facility Id:	200000080423
Case Status:	**Closed**
Pollution Complaint #:	19932366
Reported:	05/27/1993
Case Closed Date:	08/03/2006
Program:	RP Lead
Federally Regulated UST (Y/N):	N
Regulated Petroleum UST (1):	N
Excluded UST (1):	N
Deferred UST (1):	N
Partially Deferred UST (1):	N
Exempt 1 UST (2):	N
Exempt 2 Heating Oil UST (2):	N
Small Heating Oil AST (2):	N
Regulated AST (3):	N
Unregulated AST (3):	N
Other Y/N:	N
Unknown Y/N:	N
Other Description:	Not reported
Heating Oil Category:	Not reported

Name:	WMATA - FOUR MILE RUN BUS GARAGE
Address:	3501 S GLEBE RD
City,State,Zip:	ARLINGTON, VA 22202
City,State,Zip:	ARLINGTON, VA 22202
Region:	NRO
CEDS Facility Id:	200000080423
Case Status:	**Closed**
Pollution Complaint #:	19931087
Reported:	12/01/1992
Case Closed Date:	10/16/1995
Program:	RP Lead
Federally Regulated UST (Y/N):	Y
Regulated Petroleum UST (1):	Y
Excluded UST (1):	N
Deferred UST (1):	N

WMATA - FOUR MILE RUN BUS GARAGE (Continued) **U003698634**

Partially Deferred UST (1):	N
Exempt 1 UST (2):	N
Exempt 2 Heating Oil UST (2):	N
Small Heating Oil AST (2):	N
Regulated AST (3):	N
Unregulated AST (3):	N
Other Y/N:	N
Unknown Y/N:	N
Other Description:	Not reported
Heating Oil Category:	Not reported

Name:	WMATA - FOUR MILE RUN BUS GARAGE
Address:	3501 S GLEBE RD
City,State,Zip:	ARLINGTON, VA 22202
City,State,Zip:	ARLINGTON, VA 22202
Region:	NRO
CEDS Facility Id:	200000080423
Case Status:	**Closed**
Pollution Complaint #:	19930012
Reported:	07/02/1992
Case Closed Date:	09/26/2006
Program:	RP Lead
Federally Regulated UST (Y/N):	Y
Regulated Petroleum UST (1):	Y
Excluded UST (1):	N
Deferred UST (1):	N
Partially Deferred UST (1):	N
Exempt 1 UST (2):	N
Exempt 2 Heating Oil UST (2):	N
Small Heating Oil AST (2):	N
Regulated AST (3):	N
Unregulated AST (3):	N
Other Y/N:	N
Unknown Y/N:	N
Other Description:	Not reported
Heating Oil Category:	Not reported

Name:	WMATA - FOUR MILE RUN BUS GARAGE
Address:	3501 S GLEBE RD
City,State,Zip:	ARLINGTON, VA 22202
City,State,Zip:	ARLINGTON, VA 22202
Region:	NRO
CEDS Facility Id:	200000080423
Case Status:	**Closed**
Pollution Complaint #:	19922175
Reported:	05/14/1992
Case Closed Date:	10/16/1995
Program:	RP Lead
Federally Regulated UST (Y/N):	Y
Regulated Petroleum UST (1):	Y
Excluded UST (1):	N
Deferred UST (1):	N
Partially Deferred UST (1):	N
Exempt 1 UST (2):	N
Exempt 2 Heating Oil UST (2):	N
Small Heating Oil AST (2):	N
Regulated AST (3):	N

WMATA - FOUR MILE RUN BUS GARAGE (Continued) **U003698634**

Unregulated AST (3):	N
Other Y/N:	N
Unknown Y/N:	N
Other Description:	Not reported
Heating Oil Category:	Not reported

Facility:

Name:	WMATA - FOUR MILE RUN BUS GARAGE
Address:	3501 S GLEBE RD
City,State,Zip:	ARLINGTON, VA 22202
Facility Id:	3011334
Facility Type:	LOCAL
CEDS Facility ID:	200000080423

Owner:

Owner Id:	33042
Owner Name:	Washington Metro Area Transit Authority
Owner Address:	600 Fifth St NW
Owner Address2:	Not reported
Owner City, State, Zip:	Washington, DC 20001
Owner Type:	LOCAL
Number of Active AST:	2
Number of Active UST:	7
Number of Inactive AST:	0
Number of Inactive UST:	13

UST:

Facility ID:	3011334
Federally Regulated:	Yes
Tank Number:	1
Tank Capacity:	20000
Tank Contents:	DIESEL
Tank Status:	**CURR IN USE**
Tank Type:	UST

Tank Material:

Install Date:	3/1/1995
Tank Materials: Bare Steel	No
Tank Materials: Cath Protect Steel	No
Tank Materials: Epoxy Steel	No
Tank Materials: Fiberglass	Yes
Tank Materials: Concrete	No
Tank Materials: Composite	No
Tank Materials: Double Walled	Yes
Tank Materials: Lined Interior	No
Tank Materials: Excav Liner	No
Tank Materials: Insulated Tank Jacket	No
Tank Materials: Repaired	No
Tank Materials: Unknown	No
Tank Materials: Other	No
Tank Materials: Other Note	Not reported

Release Detection:

Tank Release Detection: Leak Deferred	No
Tank Release Detection: Manual Gauge	No
Tank Release Detection: Auto Gauge	Yes

WMATA - FOUR MILE RUN BUS GARAGE (Continued) **U003698634**

Tank Release Detection:Tank Tightness	Yes
Tank Release Detection: Vapor Monitor	No
Tank Release Detection: Inventory	Yes
Tank Release Detection: Stat Invent Recon	No
Tank Release Detection: Spill Install	Yes
Tank Release Detection: Overfill Install	Not reported
Tank Release Detection: Groundwater	No
Tank Release Detection: Int Sec Containment	No
Tank Release Detection: Int Double Walled	Yes
Tank Release Detection: Other Method	No
Tank Release Detection: Other Note	Not reported
Pipe Release Detection: Leak Deferred	Not reported
Pipe Release Detection: Autoleak	Not reported
Pipe Release Detection: Line Tightness	Yes
Pipe Release Detection: Stat Invent Recon	No
Pipe Release Detection: Groundwater	No
Pipe Release Detection: Int Sec Containment	Yes
Pipe Release Det: Interior Double Walled	No
Pipe Release Detection: Other Method	No
Pipe Release Detection: Other Note	Not reported
Pipe Type:	PRESSURE
Pipe Materials: Bare Steel	No
Pipe Materials: Galvanized Steel	No
Pipe Materials: Copper	No
Pipe Materials: Fiberglass	Yes
Pipe Materials: Cath Protect	No
Pipe Materials: Double Walled	Yes
Pipe Materials: Sec Containment	No
Pipe Materials: Repaired	No
Pipe Materials: Unknown	No
Pipe Materials: Other	No
Pipe Materials: Other Note	Not reported
Facility ID:	3011334
Federally Regulated:	Yes
Tank Number:	2
Tank Capacity:	20000
Tank Contents:	DIESEL
Tank Status:	**CURR IN USE**
Tank Type:	UST
Tank Material:	
Install Date:	3/1/1995
Tank Materials: Bare Steel	No
Tank Materials: Cath Protect Steel	No
Tank Materials: Epoxy Steel	No
Tank Materials: Fiberglass	Yes
Tank Materials: Concrete	No
Tank Materials: Composite	No
Tank Materials: Double Walled	Yes
Tank Materials: Lined Interior	No
Tank Materials: Excav Liner	No
Tank Materials: Insulated Tank Jacket	No
Tank Materials: Repaired	No
Tank Materials: Unknown	No

WMATA - FOUR MILE RUN BUS GARAGE (Continued) **U003698634**

Tank Materials: Other	No
Tank Materials: Other Note	Not reported

Release Detection:

Tank Release Detection: Leak Deferred	No
Tank Release Detection: Manual Gauge	No
Tank Release Detection: Auto Gauge	Yes
Tank Release Detection:Tank Tightness	Yes
Tank Release Detection: Vapor Monitor	No
Tank Release Detection: Inventory	Yes
Tank Release Detection: Stat Invent Recon	No
Tank Release Detection: Spill Install	Yes
Tank Release Detection: Overfill Install	Not reported
Tank Release Detection: Groundwater	No
Tank Release Detection: Int Sec Containment	No
Tank Release Detection: Int Double Walled	Yes
Tank Release Detection: Other Method	No
Tank Release Detection: Other Note	Not reported
Pipe Release Detection: Leak Deferred	Not reported
Pipe Release Detection: Autoleak	Not reported
Pipe Release Detection: Line Tightness	Yes
Pipe Release Detection: Stat Invent Recon	No
Pipe Release Detection: Groundwater	No
Pipe Release Detection: Int Sec Containment	Yes
Pipe Release Det: Interior Double Walled	No
Pipe Release Detection: Other Method	No
Pipe Release Detection: Other Note	Not reported

Pipe Type:	PRESSURE
Pipe Materials: Bare Steel	No
Pipe Materials: Galvanized Steel	No
Pipe Materials: Copper	No
Pipe Materials: Fiberglass	Yes
Pipe Materials: Cath Protect	No
Pipe Materials: Double Walled	Yes
Pipe Materials: Sec Containment	No
Pipe Materials: Repaired	No
Pipe Materials: Unknown	No
Pipe Materials: Other	No
Pipe Materials: Other Note	Not reported

Facility ID:	3011334
Federally Regulated:	Yes
Tank Number:	3
Tank Capacity:	10000
Tank Contents:	GASOLINE
Tank Status:	**CURR IN USE**
Tank Type:	UST

Tank Material:

Install Date:	3/1/1995
Tank Materials: Bare Steel	No
Tank Materials: Cath Protect Steel	No
Tank Materials: Epoxy Steel	No
Tank Materials: Fiberglass	Yes

WMATA - FOUR MILE RUN BUS GARAGE (Continued) **U003698634**

Tank Materials: Concrete	No
Tank Materials: Composite	No
Tank Materials: Double Walled	Yes
Tank Materials: Lined Interior	No
Tank Materials: Excav Liner	No
Tank Materials: Insulated Tank Jacket	No
Tank Materials: Repaired	No
Tank Materials: Unknown	No
Tank Materials: Other	No
Tank Materials: Other Note	Not reported

Release Detection:

Tank Release Detection: Leak Deferred	No
Tank Release Detection: Manual Gauge	No
Tank Release Detection: Auto Gauge	Yes
Tank Release Detection:Tank Tightness	Yes
Tank Release Detection: Vapor Monitor	No
Tank Release Detection: Inventory	Yes
Tank Release Detection: Stat Invent Recon	No
Tank Release Detection: Spill Install	Yes
Tank Release Detection: Overfill Install	Not reported
Tank Release Detection: Groundwater	No
Tank Release Detection: Int Sec Containment	No
Tank Release Detection: Int Double Walled	Yes
Tank Release Detection: Other Method	No
Tank Release Detection: Other Note	Not reported
Pipe Release Detection: Leak Deferred	Not reported
Pipe Release Detection: Autoleak	Not reported
Pipe Release Detection: Line Tightness	Yes
Pipe Release Detection: Stat Invent Recon	No
Pipe Release Detection: Groundwater	No
Pipe Release Detection: Int Sec Containment	Yes
Pipe Release Det: Interior Double Walled	No
Pipe Release Detection: Other Method	No
Pipe Release Detection: Other Note	Not reported

Pipe Type:	PRESSURE
Pipe Materials: Bare Steel	No
Pipe Materials: Galvanized Steel	No
Pipe Materials: Copper	No
Pipe Materials: Fiberglass	Yes
Pipe Materials: Cath Protect	No
Pipe Materials: Double Walled	Yes
Pipe Materials: Sec Containment	No
Pipe Materials: Repaired	No
Pipe Materials: Unknown	No
Pipe Materials: Other	No
Pipe Materials: Other Note	Not reported

Facility ID:	3011334
Federally Regulated:	No

Tank Number:	4
Tank Capacity:	10000
Tank Contents:	HEATING OIL
Tank Status:	**PERM OUT OF USE**

WMATA - FOUR MILE RUN BUS GARAGE (Continued) **U003698634**

Tank Type:	UST
Tank Material:	
Install Date:	4/1/1995
Tank Materials: Bare Steel	No
Tank Materials: Cath Protect Steel	No
Tank Materials: Epoxy Steel	No
Tank Materials: Fiberglass	Yes
Tank Materials: Concrete	No
Tank Materials: Composite	No
Tank Materials: Double Walled	Yes
Tank Materials: Lined Interior	No
Tank Materials: Excav Liner	No
Tank Materials: Insulated Tank Jacket	No
Tank Materials: Repaired	No
Tank Materials: Unknown	No
Tank Materials: Other	No
Tank Materials: Other Note	Not reported
Release Detection:	
Tank Release Detection: Leak Deferred	No
Tank Release Detection: Manual Gauge	No
Tank Release Detection: Auto Gauge	Yes
Tank Release Detection:Tank Tightness	Yes
Tank Release Detection: Vapor Monitor	No
Tank Release Detection: Inventory	Yes
Tank Release Detection: Stat Invent Recon	No
Tank Release Detection: Spill Install	Yes
Tank Release Detection: Overfill Install	Yes
Tank Release Detection: Groundwater	No
Tank Release Detection: Int Sec Containment	No
Tank Release Detection: Int Double Walled	Yes
Tank Release Detection: Other Method	No
Tank Release Detection: Other Note	Not reported
Pipe Release Detection: Leak Deferred	Not reported
Pipe Release Detection: Autoleak	Not reported
Pipe Release Detection: Line Tightness	Yes
Pipe Release Detection: Stat Invent Recon	No
Pipe Release Detection: Groundwater	No
Pipe Release Detection: Int Sec Containment	Yes
Pipe Release Det: Interior Double Walled	No
Pipe Release Detection: Other Method	No
Pipe Release Detection: Other Note	Not reported
Pipe Type:	PRESSURE
Pipe Materials: Bare Steel	No
Pipe Materials: Galvanized Steel	No
Pipe Materials: Copper	No
Pipe Materials: Fiberglass	Yes
Pipe Materials: Cath Protect	No
Pipe Materials: Double Walled	Yes
Pipe Materials: Sec Containment	No
Pipe Materials: Repaired	No
Pipe Materials: Unknown	No
Pipe Materials: Other	No
Pipe Materials: Other Note	Not reported

WMATA - FOUR MILE RUN BUS GARAGE (Continued) **U003698634**

Facility ID:	3011334
Federally Regulated:	Yes
Tank Number:	5
Tank Capacity:	10000
Tank Contents:	MOTOR OIL
Tank Status:	**CURR IN USE**
Tank Type:	UST
Tank Material:	
Install Date:	4/1/1995
Tank Materials: Bare Steel	No
Tank Materials: Cath Protect Steel	No
Tank Materials: Epoxy Steel	No
Tank Materials: Fiberglass	Yes
Tank Materials: Concrete	No
Tank Materials: Composite	No
Tank Materials: Double Walled	Yes
Tank Materials: Lined Interior	No
Tank Materials: Excav Liner	No
Tank Materials: Insulated Tank Jacket	No
Tank Materials: Repaired	No
Tank Materials: Unknown	No
Tank Materials: Other	No
Tank Materials: Other Note	Not reported
Release Detection:	
Tank Release Detection: Leak Deferred	No
Tank Release Detection: Manual Gauge	No
Tank Release Detection: Auto Gauge	Yes
Tank Release Detection:Tank Tightness	Yes
Tank Release Detection: Vapor Monitor	No
Tank Release Detection: Inventory	Yes
Tank Release Detection: Stat Invent Recon	No
Tank Release Detection: Spill Install	Yes
Tank Release Detection: Overfill Install	Not reported
Tank Release Detection: Groundwater	No
Tank Release Detection: Int Sec Containment	No
Tank Release Detection: Int Double Walled	Yes
Tank Release Detection: Other Method	No
Tank Release Detection: Other Note	Not reported
Pipe Release Detection: Leak Deferred	Not reported
Pipe Release Detection: Autoleak	Not reported
Pipe Release Detection: Line Tightness	Yes
Pipe Release Detection: Stat Invent Recon	No
Pipe Release Detection: Groundwater	No
Pipe Release Detection: Int Sec Containment	Yes
Pipe Release Det: Interior Double Walled	No
Pipe Release Detection: Other Method	No
Pipe Release Detection: Other Note	Not reported
Pipe Type:	NO VALVE SUCTION
Pipe Materials: Bare Steel	No
Pipe Materials: Galvanized Steel	No
Pipe Materials: Copper	No
Pipe Materials: Fiberglass	Yes
Pipe Materials: Cath Protect	No

WMATA - FOUR MILE RUN BUS GARAGE (Continued) **U003698634**

Pipe Materials: Double Walled	Yes
Pipe Materials: Sec Containment	No
Pipe Materials: Repaired	No
Pipe Materials: Unknown	No
Pipe Materials: Other	No
Pipe Materials: Other Note	Not reported

Facility ID:	3011334
Federally Regulated:	Yes
Tank Number:	6
Tank Capacity:	2500
Tank Contents:	OTHER
Tank Status:	**CURR IN USE**
Tank Type:	UST

Tank Material:

Install Date:	4/1/1995
Tank Materials: Bare Steel	No
Tank Materials: Cath Protect Steel	No
Tank Materials: Epoxy Steel	No
Tank Materials: Fiberglass	Yes
Tank Materials: Concrete	No
Tank Materials: Composite	No
Tank Materials: Double Walled	Yes
Tank Materials: Lined Interior	No
Tank Materials: Excav Liner	No
Tank Materials: Insulated Tank Jacket	No
Tank Materials: Repaired	No
Tank Materials: Unknown	No
Tank Materials: Other	No
Tank Materials: Other Note	Not reported

Release Detection:

Tank Release Detection: Leak Deferred	No
Tank Release Detection: Manual Gauge	No
Tank Release Detection: Auto Gauge	Yes
Tank Release Detection:Tank Tightness	Yes
Tank Release Detection: Vapor Monitor	No
Tank Release Detection: Inventory	Yes
Tank Release Detection: Stat Invent Recon	No
Tank Release Detection: Spill Install	Yes
Tank Release Detection: Overfill Install	Not reported
Tank Release Detection: Groundwater	No
Tank Release Detection: Int Sec Containment	No
Tank Release Detection: Int Double Walled	Yes
Tank Release Detection: Other Method	No
Tank Release Detection: Other Note	Not reported
Pipe Release Detection: Leak Deferred	Not reported
Pipe Release Detection: Autoleak	Not reported
Pipe Release Detection: Line Tightness	Yes
Pipe Release Detection: Stat Invent Recon	No
Pipe Release Detection: Groundwater	No
Pipe Release Detection: Int Sec Containment	Yes
Pipe Release Det: Interior Double Walled	No
Pipe Release Detection: Other Method	No

WMATA - FOUR MILE RUN BUS GARAGE (Continued) **U003698634**

Pipe Release Detection: Other Note	Not reported
Pipe Type:	NO VALVE SUCTION
Pipe Materials: Bare Steel	No
Pipe Materials: Galvanized Steel	No
Pipe Materials: Copper	No
Pipe Materials: Fiberglass	Yes
Pipe Materials: Cath Protect	No
Pipe Materials: Double Walled	Yes
Pipe Materials: Sec Containment	No
Pipe Materials: Repaired	No
Pipe Materials: Unknown	No
Pipe Materials: Other	No
Pipe Materials: Other Note	Not reported
Facility ID:	3011334
Federally Regulated:	Yes
Tank Number:	7
Tank Capacity:	1000
Tank Contents:	OTHER
Tank Status:	**CURR IN USE**
Tank Type:	UST

Tank Material:

Install Date:	4/1/1995
Tank Materials: Bare Steel	No
Tank Materials: Cath Protect Steel	No
Tank Materials: Epoxy Steel	No
Tank Materials: Fiberglass	Yes
Tank Materials: Concrete	No
Tank Materials: Composite	No
Tank Materials: Double Walled	Yes
Tank Materials: Lined Interior	No
Tank Materials: Excav Liner	No
Tank Materials: Insulated Tank Jacket	No
Tank Materials: Repaired	No
Tank Materials: Unknown	No
Tank Materials: Other	No
Tank Materials: Other Note	Not reported

Release Detection:

Tank Release Detection: Leak Deferred	No
Tank Release Detection: Manual Gauge	No
Tank Release Detection: Auto Gauge	Yes
Tank Release Detection:Tank Tightness	Yes
Tank Release Detection: Vapor Monitor	No
Tank Release Detection: Inventory	Yes
Tank Release Detection: Stat Invent Recon	No
Tank Release Detection: Spill Install	Yes
Tank Release Detection: Overfill Install	Not reported
Tank Release Detection: Groundwater	No
Tank Release Detection: Int Sec Containment	No
Tank Release Detection: Int Double Walled	Yes
Tank Release Detection: Other Method	No
Tank Release Detection: Other Note	Not reported

WMATA - FOUR MILE RUN BUS GARAGE (Continued) **U003698634**

Pipe Release Detection: Leak Deferred	Not reported
Pipe Release Detection: Autoleak	Not reported
Pipe Release Detection: Line Tightness	Yes
Pipe Release Detection: Stat Invent Recon	No
Pipe Release Detection: Groundwater	No
Pipe Release Detection: Int Sec Containment	Yes
Pipe Release Det: Interior Double Walled	No
Pipe Release Detection: Other Method	No
Pipe Release Detection: Other Note	Not reported
Pipe Type:	NO VALVE SUCTION
Pipe Materials: Bare Steel	No
Pipe Materials: Galvanized Steel	No
Pipe Materials: Copper	No
Pipe Materials: Fiberglass	Yes
Pipe Materials: Cath Protect	No
Pipe Materials: Double Walled	Yes
Pipe Materials: Sec Containment	No
Pipe Materials: Repaired	No
Pipe Materials: Unknown	No
Pipe Materials: Other	No
Pipe Materials: Other Note	Not reported
Facility ID:	3011334
Federally Regulated:	Yes
Tank Number:	8
Tank Capacity:	6000
Tank Contents:	USED OIL
Tank Status:	**CURR IN USE**
Tank Type:	UST

Tank Material:

Install Date:	2/1/1995
Tank Materials: Bare Steel	No
Tank Materials: Cath Protect Steel	No
Tank Materials: Epoxy Steel	No
Tank Materials: Fiberglass	Yes
Tank Materials: Concrete	No
Tank Materials: Composite	No
Tank Materials: Double Walled	Yes
Tank Materials: Lined Interior	No
Tank Materials: Excav Liner	No
Tank Materials: Insulated Tank Jacket	No
Tank Materials: Repaired	No
Tank Materials: Unknown	No
Tank Materials: Other	No
Tank Materials: Other Note	Not reported

Release Detection:

Tank Release Detection: Leak Deferred	No
Tank Release Detection: Manual Gauge	No
Tank Release Detection: Auto Gauge	Yes
Tank Release Detection:Tank Tightness	Yes
Tank Release Detection: Vapor Monitor	No
Tank Release Detection: Inventory	Yes

WMATA - FOUR MILE RUN BUS GARAGE (Continued) **U003698634**

Tank Release Detection: Stat Invent Recon	No
Tank Release Detection: Spill Install	Yes
Tank Release Detection: Overfill Install	Not reported
Tank Release Detection: Groundwater	No
Tank Release Detection: Int Sec Containment	No
Tank Release Detection: Int Double Walled	Yes
Tank Release Detection: Other Method	No
Tank Release Detection: Other Note	Not reported
Pipe Release Detection: Leak Deferred	Not reported
Pipe Release Detection: Autoleak	Not reported
Pipe Release Detection: Line Tightness	Yes
Pipe Release Detection: Stat Invent Recon	No
Pipe Release Detection: Groundwater	No
Pipe Release Detection: Int Sec Containment	Yes
Pipe Release Det: Interior Double Walled	No
Pipe Release Detection: Other Method	No
Pipe Release Detection: Other Note	Not reported
Pipe Type:	GRAVITY
Pipe Materials: Bare Steel	No
Pipe Materials: Galvanized Steel	No
Pipe Materials: Copper	No
Pipe Materials: Fiberglass	Yes
Pipe Materials: Cath Protect	No
Pipe Materials: Double Walled	Yes
Pipe Materials: Sec Containment	No
Pipe Materials: Repaired	No
Pipe Materials: Unknown	No
Pipe Materials: Other	No
Pipe Materials: Other Note	Not reported
Facility ID:	3011334
Federally Regulated:	Yes
Tank Number:	R1
Tank Capacity:	20000
Tank Contents:	DIESEL
Tank Status:	**REM FROM GRD**
Tank Type:	UST
Tank Material:	
Install Date:	4/6/1983
Tank Materials: Bare Steel	No
Tank Materials: Cath Protect Steel	No
Tank Materials: Epoxy Steel	No
Tank Materials: Fiberglass	Yes
Tank Materials: Concrete	No
Tank Materials: Composite	No
Tank Materials: Double Walled	No
Tank Materials: Lined Interior	No
Tank Materials: Excav Liner	No
Tank Materials: Insulated Tank Jacket	No
Tank Materials: Repaired	No
Tank Materials: Unknown	No
Tank Materials: Other	No
Tank Materials: Other Note	Not reported

WMATA - FOUR MILE RUN BUS GARAGE (Continued) **U003698634**

Release Detection:

Tank Release Detection: Leak Deferred	No
Tank Release Detection: Manual Gauge	No
Tank Release Detection: Auto Gauge	No
Tank Release Detection:Tank Tightness	No
Tank Release Detection: Vapor Monitor	No
Tank Release Detection: Inventory	No
Tank Release Detection: Stat Invent Recon	No
Tank Release Detection: Spill Install	No
Tank Release Detection: Overfill Install	No
Tank Release Detection: Groundwater	No
Tank Release Detection: Int Sec Containment	No
Tank Release Detection: Int Double Walled	No
Tank Release Detection: Other Method	No
Tank Release Detection: Other Note	Not reported
Pipe Release Detection: Leak Deferred	Not reported
Pipe Release Detection: Autoleak	Not reported
Pipe Release Detection: Line Tightness	No
Pipe Release Detection: Stat Invent Recon	No
Pipe Release Detection: Groundwater	No
Pipe Release Detection: Int Sec Containment	No
Pipe Release Det: Interior Double Walled	No
Pipe Release Detection: Other Method	No
Pipe Release Detection: Other Note	Not reported
Pipe Type:	PRESSURE
Pipe Materials: Bare Steel	Yes
Pipe Materials: Galvanized Steel	No
Pipe Materials: Copper	No
Pipe Materials: Fiberglass	No
Pipe Materials: Cath Protect	No
Pipe Materials: Double Walled	No
Pipe Materials: Sec Containment	No
Pipe Materials: Repaired	No
Pipe Materials: Unknown	No
Pipe Materials: Other	No
Pipe Materials: Other Note	Not reported
Facility ID:	3011334
Federally Regulated:	Yes
Tank Number:	R10
Tank Capacity:	5000
Tank Contents:	DIESEL
Tank Status:	**REM FROM GRD**
Tank Type:	UST

Tank Material:

Install Date:	Not reported
Tank Materials: Bare Steel	Yes
Tank Materials: Cath Protect Steel	No
Tank Materials: Epoxy Steel	No
Tank Materials: Fiberglass	No
Tank Materials: Concrete	No
Tank Materials: Composite	No
Tank Materials: Double Walled	No

WMATA - FOUR MILE RUN BUS GARAGE (Continued) **U003698634**

Tank Materials: Lined Interior	No
Tank Materials: Excav Liner	No
Tank Materials: Insulated Tank Jacket	No
Tank Materials: Repaired	No
Tank Materials: Unknown	No
Tank Materials: Other	No
Tank Materials: Other Note	Not reported

Release Detection:

Tank Release Detection: Leak Deferred	No
Tank Release Detection: Manual Gauge	No
Tank Release Detection: Auto Gauge	No
Tank Release Detection:Tank Tightness	No
Tank Release Detection: Vapor Monitor	No
Tank Release Detection: Inventory	No
Tank Release Detection: Stat Invent Recon	No
Tank Release Detection: Spill Install	No
Tank Release Detection: Overfill Install	No
Tank Release Detection: Groundwater	No
Tank Release Detection: Int Sec Containment	No
Tank Release Detection: Int Double Walled	No
Tank Release Detection: Other Method	No
Tank Release Detection: Other Note	Not reported
Pipe Release Detection: Leak Deferred	Not reported
Pipe Release Detection: Autoleak	Not reported
Pipe Release Detection: Line Tightness	No
Pipe Release Detection: Stat Invent Recon	No
Pipe Release Detection: Groundwater	No
Pipe Release Detection: Int Sec Containment	No
Pipe Release Det: Interior Double Walled	No
Pipe Release Detection: Other Method	No
Pipe Release Detection: Other Note	Not reported

Pipe Type:	PRESSURE
Pipe Materials: Bare Steel	Yes
Pipe Materials: Galvanized Steel	No
Pipe Materials: Copper	No
Pipe Materials: Fiberglass	No
Pipe Materials: Cath Protect	No
Pipe Materials: Double Walled	No
Pipe Materials: Sec Containment	No
Pipe Materials: Repaired	No
Pipe Materials: Unknown	No
Pipe Materials: Other	No
Pipe Materials: Other Note	Not reported

Facility ID:	3011334
Federally Regulated:	Yes
Tank Number:	R11
Tank Capacity:	4000
Tank Contents:	DIESEL
Tank Status:	**REM FROM GRD**
Tank Type:	UST

Tank Material:

WMATA - FOUR MILE RUN BUS GARAGE (Continued) **U003698634**

Install Date:	Not reported
Tank Materials: Bare Steel	Yes
Tank Materials: Cath Protect Steel	No
Tank Materials: Epoxy Steel	No
Tank Materials: Fiberglass	No
Tank Materials: Concrete	No
Tank Materials: Composite	No
Tank Materials: Double Walled	No
Tank Materials: Lined Interior	No
Tank Materials: Excav Liner	No
Tank Materials: Insulated Tank Jacket	No
Tank Materials: Repaired	No
Tank Materials: Unknown	No
Tank Materials: Other	No
Tank Materials: Other Note	Not reported

Release Detection:

Tank Release Detection: Leak Deferred	No
Tank Release Detection: Manual Gauge	No
Tank Release Detection: Auto Gauge	No
Tank Release Detection:Tank Tightness	No
Tank Release Detection: Vapor Monitor	No
Tank Release Detection: Inventory	No
Tank Release Detection: Stat Invent Recon	No
Tank Release Detection: Spill Install	No
Tank Release Detection: Overfill Install	No
Tank Release Detection: Groundwater	No
Tank Release Detection: Int Sec Containment	No
Tank Release Detection: Int Double Walled	No
Tank Release Detection: Other Method	No
Tank Release Detection: Other Note	Not reported
Pipe Release Detection: Leak Deferred	Not reported
Pipe Release Detection: Autoleak	Not reported
Pipe Release Detection: Line Tightness	No
Pipe Release Detection: Stat Invent Recon	No
Pipe Release Detection: Groundwater	No
Pipe Release Detection: Int Sec Containment	No
Pipe Release Det: Interior Double Walled	No
Pipe Release Detection: Other Method	No
Pipe Release Detection: Other Note	Not reported

Pipe Type:	PRESSURE
Pipe Materials: Bare Steel	Yes
Pipe Materials: Galvanized Steel	No
Pipe Materials: Copper	No
Pipe Materials: Fiberglass	No
Pipe Materials: Cath Protect	No
Pipe Materials: Double Walled	No
Pipe Materials: Sec Containment	No
Pipe Materials: Repaired	No
Pipe Materials: Unknown	No
Pipe Materials: Other	No
Pipe Materials: Other Note	Not reported

Facility ID:	3011334
Federally Regulated:	Yes

WMATA - FOUR MILE RUN BUS GARAGE (Continued) **U003698634**

Tank Number:	R12
Tank Capacity:	5000
Tank Contents:	USED OIL
Tank Status:	**REM FROM GRD**
Tank Type:	UST

Tank Material:

Install Date:	4/6/1975
Tank Materials: Bare Steel	Yes
Tank Materials: Cath Protect Steel	No
Tank Materials: Epoxy Steel	No
Tank Materials: Fiberglass	No
Tank Materials: Concrete	No
Tank Materials: Composite	No
Tank Materials: Double Walled	No
Tank Materials: Lined Interior	No
Tank Materials: Excav Liner	No
Tank Materials: Insulated Tank Jacket	No
Tank Materials: Repaired	No
Tank Materials: Unknown	No
Tank Materials: Other	No
Tank Materials: Other Note	Not reported

Release Detection:

Tank Release Detection: Leak Deferred	No
Tank Release Detection: Manual Gauge	No
Tank Release Detection: Auto Gauge	No
Tank Release Detection:Tank Tightness	No
Tank Release Detection: Vapor Monitor	No
Tank Release Detection: Inventory	No
Tank Release Detection: Stat Invent Recon	No
Tank Release Detection: Spill Install	No
Tank Release Detection: Overfill Install	No
Tank Release Detection: Groundwater	No
Tank Release Detection: Int Sec Containment	No
Tank Release Detection: Int Double Walled	No
Tank Release Detection: Other Method	No
Tank Release Detection: Other Note	Not reported
Pipe Release Detection: Leak Deferred	Not reported
Pipe Release Detection: Autoleak	Not reported
Pipe Release Detection: Line Tightness	No
Pipe Release Detection: Stat Invent Recon	No
Pipe Release Detection: Groundwater	No
Pipe Release Detection: Int Sec Containment	No
Pipe Release Det: Interior Double Walled	No
Pipe Release Detection: Other Method	No
Pipe Release Detection: Other Note	Not reported

Pipe Type:	GRAVITY
Pipe Materials: Bare Steel	Yes
Pipe Materials: Galvanized Steel	No
Pipe Materials: Copper	No
Pipe Materials: Fiberglass	No
Pipe Materials: Cath Protect	No
Pipe Materials: Double Walled	No
Pipe Materials: Sec Containment	No
Pipe Materials: Repaired	No

WMATA - FOUR MILE RUN BUS GARAGE (Continued) **U003698634**

Pipe Materials: Unknown	No
Pipe Materials: Other	No
Pipe Materials: Other Note	Not reported
Facility ID:	3011334
Federally Regulated:	Yes
Tank Number:	R2
Tank Capacity:	20000
Tank Contents:	DIESEL
Tank Status:	**REM FROM GRD**
Tank Type:	UST

Tank Material:

Install Date:	4/6/1983
Tank Materials: Bare Steel	Yes
Tank Materials: Cath Protect Steel	No
Tank Materials: Epoxy Steel	No
Tank Materials: Fiberglass	No
Tank Materials: Concrete	No
Tank Materials: Composite	No
Tank Materials: Double Walled	No
Tank Materials: Lined Interior	No
Tank Materials: Excav Liner	No
Tank Materials: Insulated Tank Jacket	No
Tank Materials: Repaired	No
Tank Materials: Unknown	No
Tank Materials: Other	No
Tank Materials: Other Note	Not reported

Release Detection:

Tank Release Detection: Leak Deferred	No
Tank Release Detection: Manual Gauge	No
Tank Release Detection: Auto Gauge	No
Tank Release Detection:Tank Tightness	No
Tank Release Detection: Vapor Monitor	No
Tank Release Detection: Inventory	No
Tank Release Detection: Stat Invent Recon	No
Tank Release Detection: Spill Install	No
Tank Release Detection: Overfill Install	No
Tank Release Detection: Groundwater	No
Tank Release Detection: Int Sec Containment	No
Tank Release Detection: Int Double Walled	No
Tank Release Detection: Other Method	No
Tank Release Detection: Other Note	Not reported
Pipe Release Detection: Leak Deferred	Not reported
Pipe Release Detection: Autoleak	Not reported
Pipe Release Detection: Line Tightness	No
Pipe Release Detection: Stat Invent Recon	No
Pipe Release Detection: Groundwater	No
Pipe Release Detection: Int Sec Containment	No
Pipe Release Det: Interior Double Walled	No
Pipe Release Detection: Other Method	No
Pipe Release Detection: Other Note	Not reported
Pipe Type:	PRESSURE

WMATA - FOUR MILE RUN BUS GARAGE (Continued) **U003698634**

Pipe Materials: Bare Steel	Yes
Pipe Materials: Galvanized Steel	No
Pipe Materials: Copper	No
Pipe Materials: Fiberglass	No
Pipe Materials: Cath Protect	No
Pipe Materials: Double Walled	No
Pipe Materials: Sec Containment	No
Pipe Materials: Repaired	No
Pipe Materials: Unknown	No
Pipe Materials: Other	No
Pipe Materials: Other Note	Not reported

Facility ID:	3011334
Federally Regulated:	Yes
Tank Number:	R3
Tank Capacity:	4000
Tank Contents:	GASOLINE
Tank Status:	**REM FROM GRD**
Tank Type:	UST

Tank Material:

Install Date:	Not reported
Tank Materials: Bare Steel	Yes
Tank Materials: Cath Protect Steel	No
Tank Materials: Epoxy Steel	No
Tank Materials: Fiberglass	No
Tank Materials: Concrete	No
Tank Materials: Composite	No
Tank Materials: Double Walled	No
Tank Materials: Lined Interior	No
Tank Materials: Excav Liner	No
Tank Materials: Insulated Tank Jacket	No
Tank Materials: Repaired	No
Tank Materials: Unknown	No
Tank Materials: Other	No
Tank Materials: Other Note	Not reported

Release Detection:

Tank Release Detection: Leak Deferred	No
Tank Release Detection: Manual Gauge	No
Tank Release Detection: Auto Gauge	No
Tank Release Detection:Tank Tightness	No
Tank Release Detection: Vapor Monitor	No
Tank Release Detection: Inventory	No
Tank Release Detection: Stat Invent Recon	No
Tank Release Detection: Spill Install	No
Tank Release Detection: Overfill Install	No
Tank Release Detection: Groundwater	No
Tank Release Detection: Int Sec Containment	No
Tank Release Detection: Int Double Walled	No
Tank Release Detection: Other Method	No
Tank Release Detection: Other Note	Not reported
Pipe Release Detection: Leak Deferred	Not reported
Pipe Release Detection: Autoleak	Not reported
Pipe Release Detection: Line Tightness	No

WMATA - FOUR MILE RUN BUS GARAGE (Continued) **U003698634**

Pipe Release Detection: Stat Invent Recon	No
Pipe Release Detection: Groundwater	No
Pipe Release Detection: Int Sec Containment	No
Pipe Release Det: Interior Double Walled	No
Pipe Release Detection: Other Method	No
Pipe Release Detection: Other Note	Not reported
Pipe Type:	PRESSURE
Pipe Materials: Bare Steel	Yes
Pipe Materials: Galvanized Steel	No
Pipe Materials: Copper	No
Pipe Materials: Fiberglass	No
Pipe Materials: Cath Protect	No
Pipe Materials: Double Walled	No
Pipe Materials: Sec Containment	No
Pipe Materials: Repaired	No
Pipe Materials: Unknown	No
Pipe Materials: Other	No
Pipe Materials: Other Note	Not reported
Facility ID:	3011334
Federally Regulated:	Yes
Tank Number:	R4
Tank Capacity:	10000
Tank Contents:	HAZARDOUS
Tank Status:	**REM FROM GRD**
Tank Type:	UST

Tank Material:

Install Date:	4/6/1975
Tank Materials: Bare Steel	Yes
Tank Materials: Cath Protect Steel	No
Tank Materials: Epoxy Steel	No
Tank Materials: Fiberglass	No
Tank Materials: Concrete	No
Tank Materials: Composite	No
Tank Materials: Double Walled	No
Tank Materials: Lined Interior	No
Tank Materials: Excav Liner	No
Tank Materials: Insulated Tank Jacket	No
Tank Materials: Repaired	No
Tank Materials: Unknown	No
Tank Materials: Other	No
Tank Materials: Other Note	Not reported

Release Detection:

Tank Release Detection: Leak Deferred	No
Tank Release Detection: Manual Gauge	No
Tank Release Detection: Auto Gauge	No
Tank Release Detection:Tank Tightness	No
Tank Release Detection: Vapor Monitor	No
Tank Release Detection: Inventory	No
Tank Release Detection: Stat Invent Recon	No
Tank Release Detection: Spill Install	No
Tank Release Detection: Overfill Install	No

WMATA - FOUR MILE RUN BUS GARAGE (Continued) **U003698634**

Tank Release Detection: Groundwater	No
Tank Release Detection: Int Sec Containment	No
Tank Release Detection: Int Double Walled	No
Tank Release Detection: Other Method	No
Tank Release Detection: Other Note	Not reported
Pipe Release Detection: Leak Deferred	Not reported
Pipe Release Detection: Autoleak	Not reported
Pipe Release Detection: Line Tightness	No
Pipe Release Detection: Stat Invent Recon	No
Pipe Release Detection: Groundwater	No
Pipe Release Detection: Int Sec Containment	No
Pipe Release Det: Interior Double Walled	No
Pipe Release Detection: Other Method	No
Pipe Release Detection: Other Note	Not reported
Pipe Type:	VALVE SUCTION
Pipe Materials: Bare Steel	No
Pipe Materials: Galvanized Steel	No
Pipe Materials: Copper	No
Pipe Materials: Fiberglass	Yes
Pipe Materials: Cath Protect	No
Pipe Materials: Double Walled	No
Pipe Materials: Sec Containment	No
Pipe Materials: Repaired	No
Pipe Materials: Unknown	No
Pipe Materials: Other	No
Pipe Materials: Other Note	Not reported
Facility ID:	3011334
Federally Regulated:	Yes
Tank Number:	R5
Tank Capacity:	10000
Tank Contents:	MOTOR OIL
Tank Status:	**REM FROM GRD**
Tank Type:	UST
Tank Material:	
Install Date:	4/6/1975
Tank Materials: Bare Steel	Yes
Tank Materials: Cath Protect Steel	No
Tank Materials: Epoxy Steel	No
Tank Materials: Fiberglass	No
Tank Materials: Concrete	No
Tank Materials: Composite	No
Tank Materials: Double Walled	No
Tank Materials: Lined Interior	No
Tank Materials: Excav Liner	No
Tank Materials: Insulated Tank Jacket	No
Tank Materials: Repaired	No
Tank Materials: Unknown	No
Tank Materials: Other	No
Tank Materials: Other Note	Not reported
Release Detection:	
Tank Release Detection: Leak Deferred	No

WMATA - FOUR MILE RUN BUS GARAGE (Continued) **U003698634**

Tank Release Detection: Manual Gauge	No
Tank Release Detection: Auto Gauge	No
Tank Release Detection:Tank Tightness	No
Tank Release Detection: Vapor Monitor	No
Tank Release Detection: Inventory	No
Tank Release Detection: Stat Invent Recon	No
Tank Release Detection: Spill Install	No
Tank Release Detection: Overfill Install	No
Tank Release Detection: Groundwater	No
Tank Release Detection: Int Sec Containment	No
Tank Release Detection: Int Double Walled	No
Tank Release Detection: Other Method	No
Tank Release Detection: Other Note	Not reported
Pipe Release Detection: Leak Deferred	Not reported
Pipe Release Detection: Autoleak	Not reported
Pipe Release Detection: Line Tightness	No
Pipe Release Detection: Stat Invent Recon	No
Pipe Release Detection: Groundwater	No
Pipe Release Detection: Int Sec Containment	No
Pipe Release Det: Interior Double Walled	No
Pipe Release Detection: Other Method	No
Pipe Release Detection: Other Note	Not reported
Pipe Type:	VALVE SUCTION
Pipe Materials: Bare Steel	Yes
Pipe Materials: Galvanized Steel	No
Pipe Materials: Copper	No
Pipe Materials: Fiberglass	No
Pipe Materials: Cath Protect	No
Pipe Materials: Double Walled	No
Pipe Materials: Sec Containment	No
Pipe Materials: Repaired	No
Pipe Materials: Unknown	No
Pipe Materials: Other	No
Pipe Materials: Other Note	Not reported
Facility ID:	3011334
Federally Regulated:	No
Tank Number:	R6
Tank Capacity:	10000
Tank Contents:	HEATING OIL
Tank Status:	**REM FROM GRD**
Tank Type:	UST

Tank Material:

Install Date:	4/6/1975
Tank Materials: Bare Steel	Yes
Tank Materials: Cath Protect Steel	No
Tank Materials: Epoxy Steel	No
Tank Materials: Fiberglass	No
Tank Materials: Concrete	No
Tank Materials: Composite	No
Tank Materials: Double Walled	No
Tank Materials: Lined Interior	No
Tank Materials: Excav Liner	No
Tank Materials: Insulated Tank Jacket	No

WMATA - FOUR MILE RUN BUS GARAGE (Continued) **U003698634**

Tank Materials: Repaired	No
Tank Materials: Unknown	No
Tank Materials: Other	No
Tank Materials: Other Note	Not reported

Release Detection:

Tank Release Detection: Leak Deferred	No
Tank Release Detection: Manual Gauge	No
Tank Release Detection: Auto Gauge	No
Tank Release Detection:Tank Tightness	No
Tank Release Detection: Vapor Monitor	No
Tank Release Detection: Inventory	No
Tank Release Detection: Stat Invent Recon	No
Tank Release Detection: Spill Install	No
Tank Release Detection: Overfill Install	No
Tank Release Detection: Groundwater	No
Tank Release Detection: Int Sec Containment	No
Tank Release Detection: Int Double Walled	No
Tank Release Detection: Other Method	No
Tank Release Detection: Other Note	Not reported
Pipe Release Detection: Leak Deferred	Not reported
Pipe Release Detection: Autoleak	Not reported
Pipe Release Detection: Line Tightness	No
Pipe Release Detection: Stat Invent Recon	No
Pipe Release Detection: Groundwater	No
Pipe Release Detection: Int Sec Containment	No
Pipe Release Det: Interior Double Walled	No
Pipe Release Detection: Other Method	No
Pipe Release Detection: Other Note	Not reported
Pipe Type:	PRESSURE
Pipe Materials: Bare Steel	Yes
Pipe Materials: Galvanized Steel	No
Pipe Materials: Copper	No
Pipe Materials: Fiberglass	No
Pipe Materials: Cath Protect	No
Pipe Materials: Double Walled	No
Pipe Materials: Sec Containment	No
Pipe Materials: Repaired	No
Pipe Materials: Unknown	No
Pipe Materials: Other	No
Pipe Materials: Other Note	Not reported
Facility ID:	3011334
Federally Regulated:	Yes
Tank Number:	R7
Tank Capacity:	550
Tank Contents:	USED OIL
Tank Status:	**REM FROM GRD**
Tank Type:	UST

Tank Material:

Install Date:	Not reported
Tank Materials: Bare Steel	Yes
Tank Materials: Cath Protect Steel	No

WMATA - FOUR MILE RUN BUS GARAGE (Continued) **U003698634**

Tank Materials: Epoxy Steel	No
Tank Materials: Fiberglass	No
Tank Materials: Concrete	No
Tank Materials: Composite	No
Tank Materials: Double Walled	No
Tank Materials: Lined Interior	No
Tank Materials: Excav Liner	No
Tank Materials: Insulated Tank Jacket	No
Tank Materials: Repaired	No
Tank Materials: Unknown	No
Tank Materials: Other	No
Tank Materials: Other Note	Not reported

Release Detection:

Tank Release Detection: Leak Deferred	No
Tank Release Detection: Manual Gauge	No
Tank Release Detection: Auto Gauge	No
Tank Release Detection:Tank Tightness	No
Tank Release Detection: Vapor Monitor	No
Tank Release Detection: Inventory	No
Tank Release Detection: Stat Invent Recon	No
Tank Release Detection: Spill Install	No
Tank Release Detection: Overfill Install	No
Tank Release Detection: Groundwater	No
Tank Release Detection: Int Sec Containment	No
Tank Release Detection: Int Double Walled	No
Tank Release Detection: Other Method	No
Tank Release Detection: Other Note	Not reported
Pipe Release Detection: Leak Deferred	Not reported
Pipe Release Detection: Autoleak	Not reported
Pipe Release Detection: Line Tightness	No
Pipe Release Detection: Stat Invent Recon	No
Pipe Release Detection: Groundwater	No
Pipe Release Detection: Int Sec Containment	No
Pipe Release Det: Interior Double Walled	No
Pipe Release Detection: Other Method	No
Pipe Release Detection: Other Note	Not reported

Pipe Type:	GRAVITY
Pipe Materials: Bare Steel	Yes
Pipe Materials: Galvanized Steel	No
Pipe Materials: Copper	No
Pipe Materials: Fiberglass	No
Pipe Materials: Cath Protect	No
Pipe Materials: Double Walled	No
Pipe Materials: Sec Containment	No
Pipe Materials: Repaired	No
Pipe Materials: Unknown	No
Pipe Materials: Other	No
Pipe Materials: Other Note	Not reported

Facility ID:	3011334
Federally Regulated:	Yes

Tank Number:	R8
Tank Capacity:	10000

WMATA - FOUR MILE RUN BUS GARAGE (Continued) **U003698634**

Tank Contents:	HAZARDOUS
Tank Status:	**REM FROM GRD**
Tank Type:	UST

Tank Material:

Install Date:	4/6/1975
Tank Materials: Bare Steel	Yes
Tank Materials: Cath Protect Steel	No
Tank Materials: Epoxy Steel	No
Tank Materials: Fiberglass	No
Tank Materials: Concrete	No
Tank Materials: Composite	No
Tank Materials: Double Walled	No
Tank Materials: Lined Interior	No
Tank Materials: Excav Liner	No
Tank Materials: Insulated Tank Jacket	No
Tank Materials: Repaired	No
Tank Materials: Unknown	No
Tank Materials: Other	No
Tank Materials: Other Note	Not reported

Release Detection:

Tank Release Detection: Leak Deferred	No
Tank Release Detection: Manual Gauge	No
Tank Release Detection: Auto Gauge	No
Tank Release Detection:Tank Tightness	No
Tank Release Detection: Vapor Monitor	No
Tank Release Detection: Inventory	No
Tank Release Detection: Stat Invent Recon	No
Tank Release Detection: Spill Install	No
Tank Release Detection: Overfill Install	No
Tank Release Detection: Groundwater	No
Tank Release Detection: Int Sec Containment	No
Tank Release Detection: Int Double Walled	No
Tank Release Detection: Other Method	No
Tank Release Detection: Other Note	Not reported
Pipe Release Detection: Leak Deferred	Not reported
Pipe Release Detection: Autoleak	Not reported
Pipe Release Detection: Line Tightness	No
Pipe Release Detection: Stat Invent Recon	No
Pipe Release Detection: Groundwater	No
Pipe Release Detection: Int Sec Containment	No
Pipe Release Det: Interior Double Walled	No
Pipe Release Detection: Other Method	No
Pipe Release Detection: Other Note	Not reported

Pipe Type:	VALVE SUCTION
Pipe Materials: Bare Steel	Yes
Pipe Materials: Galvanized Steel	No
Pipe Materials: Copper	No
Pipe Materials: Fiberglass	No
Pipe Materials: Cath Protect	No
Pipe Materials: Double Walled	No
Pipe Materials: Sec Containment	No
Pipe Materials: Repaired	No
Pipe Materials: Unknown	No
Pipe Materials: Other	No

WMATA - FOUR MILE RUN BUS GARAGE (Continued) **U003698634**

Pipe Materials: Other Note	Not reported
Facility ID:	3011334
Federally Regulated:	Yes
Tank Number:	R9
Tank Capacity:	4000
Tank Contents:	DIESEL
Tank Status:	**REM FROM GRD**
Tank Type:	UST

Tank Material:

Install Date:	Not reported
Tank Materials: Bare Steel	Yes
Tank Materials: Cath Protect Steel	No
Tank Materials: Epoxy Steel	No
Tank Materials: Fiberglass	No
Tank Materials: Concrete	No
Tank Materials: Composite	No
Tank Materials: Double Walled	No
Tank Materials: Lined Interior	No
Tank Materials: Excav Liner	No
Tank Materials: Insulated Tank Jacket	No
Tank Materials: Repaired	No
Tank Materials: Unknown	No
Tank Materials: Other	No
Tank Materials: Other Note	Not reported

Release Detection:

Tank Release Detection: Leak Deferred	No
Tank Release Detection: Manual Gauge	No
Tank Release Detection: Auto Gauge	No
Tank Release Detection:Tank Tightness	No
Tank Release Detection: Vapor Monitor	No
Tank Release Detection: Inventory	No
Tank Release Detection: Stat Invent Recon	No
Tank Release Detection: Spill Install	No
Tank Release Detection: Overfill Install	No
Tank Release Detection: Groundwater	No
Tank Release Detection: Int Sec Containment	No
Tank Release Detection: Int Double Walled	No
Tank Release Detection: Other Method	No
Tank Release Detection: Other Note	Not reported
Pipe Release Detection: Leak Deferred	Not reported
Pipe Release Detection: Autoleak	Not reported
Pipe Release Detection: Line Tightness	No
Pipe Release Detection: Stat Invent Recon	No
Pipe Release Detection: Groundwater	No
Pipe Release Detection: Int Sec Containment	No
Pipe Release Det: Interior Double Walled	No
Pipe Release Detection: Other Method	No
Pipe Release Detection: Other Note	Not reported
Pipe Type:	PRESSURE
Pipe Materials: Bare Steel	Yes
Pipe Materials: Galvanized Steel	No

WMATA - FOUR MILE RUN BUS GARAGE (Continued) **U003698634**

Pipe Materials: Copper	No
Pipe Materials: Fiberglass	No
Pipe Materials: Cath Protect	No
Pipe Materials: Double Walled	No
Pipe Materials: Sec Containment	No
Pipe Materials: Repaired	No
Pipe Materials: Unknown	No
Pipe Materials: Other	No
Pipe Materials: Other Note	Not reported

AST:

Facility ID:	3011334
Facility Type:	LOCAL
CEDS Facility ID:	200000080423

Tank Info:

Owner:

Owner Id:	33042
Owner Name:	Washington Metro Area Transit Authority
Owner Address:	600 Fifth St NW
Owner Address2:	Not reported
Owner City/State/Zip:	Washington, DC 20001
Owner Type:	LOCAL
Number of Active AST:	2
Number of Active UST:	7
Number of Inactive AST:	0
Number of Inactive UST:	13

Fed Regulated:	No
Tank Number:	1
Tank Type:	AST
Tank Capacity:	1000
Tank Contents:	LUBE OIL
Tank Status:	CURR IN USE

Tank Containment:

Install Date:	1/1/2001
Containment: Curbing	No
Containment: Weirs	No
Containment: Sorbent	No
Containment: Culvert	No
Containment: Diversion	No
Containment: Retention	No
Containment: Dike	No
Containment: Unknown	No
Containment: Other	No
Containment: Other Note	Not reported

Release Detection:

Release Detection: Ground Water	No
Release Detection: Visual	No
Release Detection: Vapor	No
Release Detection: Interstitial	No
Release Detection: None	No
Release Detection: Other	No
Release Detection: Other Note	Not reported

WMATA - FOUR MILE RUN BUS GARAGE (Continued) **U003698634**

Release Prevention: Double Bottom	No
Release Prevention: Double Walled	No
Release Prevention: Lined Interior	Not reported
Release Prevention: Poly Jacket	No
Release Prevention: Exc Liner	No
Release Prevention: None	No
Release Prevention: Unknown	No
Release Prevention: Other	No
Release Prevention: Other Note	Not reported
Tank Foundation: Steel	No
Tank Foundation: Earthen	No
Tank Foundation: Concrete Imp	Yes
Tank Foundation: Unknown	No
Tank Foundation: Other	No
Tank Foundation: Other Note	Not reported
Tank Roof: Float	No
Tank Roof: Cone	No
Tank Roof: Breather	Not reported
Tank Roof: Dbldeck	Not reported
Tank Roof: Pontoon	Not reported
Tank Roof: Balloon	Not reported
Tank Roof: Lifter	Not reported
Tank Roof: Pan	Not reported
Tank Roof: Other	No
Tank Roof: Other Note	Fixed Flat

Tank Material:

Tank Materials: Bare Steel	Yes
Tank Materials: Concrete	No
Tank Materials: Insulated Tank Jacket	No
Tank Materials: Unknown	No
Tank Materials: Other	No
Tank Materials: Other Note	Not reported
Tank Type Cathodic/CP:	N
Tank Type Single Wall:	N
Tank Type Double Wall:	N
Tank Type Lined Interior:	N
Tank Type Double Bottom:	N
Tank Type Potable/Skid:	N
Tank Type Shop Fabricated/Built:	N
Tank Type Vaulted Below Grade:	N
Tank Type Vertical:	N
Tank Type Horizontal:	N
Tank Type Unknown:	N
Tank Type Other:	N
Tank Type Other Specify:	N

Owner:

Owner Id:	33042
Owner Name:	Washington Metro Area Transit Authority
Owner Address:	600 Fifth St NW
Owner Address2:	Not reported
Owner City/State/Zip:	Washington, DC 20001
Owner Type:	LOCAL

WMATA - FOUR MILE RUN BUS GARAGE (Continued) **U003698634**

Number of Active AST:	2
Number of Active UST:	7
Number of Inactive AST:	0
Number of Inactive UST:	13
Fed Regulated:	No
Tank Number:	3
Tank Type:	AST
Tank Capacity:	1000
Tank Contents:	OTHER
Tank Status:	CURR IN USE

Tank Containment:

Install Date:	1/1/2001
Containment: Curbing	No
Containment: Weirs	No
Containment: Sorbent	No
Containment: Culvert	No
Containment: Diversion	No
Containment: Retention	No
Containment: Dike	No
Containment: Unknown	No
Containment: Other	No
Containment: Other Note	Not reported

Release Detection:

Release Detection: Ground Water	No
Release Detection: Visual	No
Release Detection: Vapor	No
Release Detection: Interstitial	No
Release Detection: None	No
Release Detection: Other	No
Release Detection: Other Note	Not reported
Release Prevention: Double Bottom	No
Release Prevention: Double Walled	No
Release Prevention: Lined Interior	Not reported
Release Prevention: Poly Jacket	No
Release Prevention: Exc Liner	No
Release Prevention: None	No
Release Prevention: Unknown	No
Release Prevention: Other	No
Release Prevention: Other Note	Not reported
Tank Foundation: Steel	No
Tank Foundation: Earthen	No
Tank Foundation: Concrete Imp	Yes
Tank Foundation: Unknown	No
Tank Foundation: Other	No
Tank Foundation: Other Note	Not reported
Tank Roof: Float	No
Tank Roof: Cone	No
Tank Roof: Breather	Not reported
Tank Roof: Dbldeck	Not reported
Tank Roof: Pontoon	Not reported
Tank Roof: Balloon	Not reported
Tank Roof: Lifter	Not reported
Tank Roof: Pan	Not reported

WMATA - FOUR MILE RUN BUS GARAGE (Continued) **U003698634**

Tank Roof: Other	No
Tank Roof: Other Note	Fixd Flat

Tank Material:

Tank Materials: Bare Steel	Yes
Tank Materials: Concrete	No
Tank Materials: Insulated Tank Jacket	No
Tank Materials: Unknown	No
Tank Materials: Other	No
Tank Materials: Other Note	Not reported
Tank Type Cathodic/CP:	N
Tank Type Single Wall:	N
Tank Type Double Wall:	N
Tank Type Lined Interior:	N
Tank Type Double Bottom:	N
Tank Type Potable/Skid:	N
Tank Type Shop Fabricated/Built:	N
Tank Type Vaulted Below Grade:	N
Tank Type Vertical:	N
Tank Type Horizontal:	N
Tank Type Unknown:	N
Tank Type Other:	N
Tank Type Other Specify:	N

VA Financial Assurance 1:

Name:	WMATA - FOUR MILE RUN BUS GARAGE
Address:	3501 S GLEBE RD
Address 2:	Not reported
City,State,Zip:	ARLINGTON, VA 22202
Facility ID:	3011334
Owner Name:	Washington Metro Area Transit Authority
ROF Own Id:	33042
Tank Type:	UST
Mechanism:	Insurance
Gallonage:	Not reported
Per Occurence:	1000000
Third Party:	1000000
Annual Aggregate:	1000000
In Compliance:	Not reported
Total Capacity:	20000
CEDS Facility Name:	WMATA - Four Mile Run Bus Division
Tank Status:	CURR IN USE
Active Federally Regualted UST:	Y

Name:	WMATA - FOUR MILE RUN BUS GARAGE
Address:	3501 S GLEBE RD
Address 2:	Not reported
City,State,Zip:	ARLINGTON, VA 22202
Facility ID:	3011334
Owner Name:	Washington Metro Area Transit Authority
ROF Own Id:	33042
Tank Type:	UST
Mechanism:	Insurance
Gallonage:	Not reported

WMATA - FOUR MILE RUN BUS GARAGE (Continued) **U003698634**

Per Occurence:	1000000
Third Party:	1000000
Annual Aggregate:	1000000
In Compliance:	Not reported
Total Capacity:	10000
CEDS Facility Name:	WMATA - Four Mile Run Bus Division
Tank Status:	CURR IN USE
Active Federally Regualted UST:	Y

Name:	WMATA - FOUR MILE RUN BUS GARAGE
Address:	3501 S GLEBE RD
Address 2:	Not reported
City,State,Zip:	ARLINGTON, VA 22202
Facility ID:	3011334
Owner Name:	Washington Metro Area Transit Authority
ROF Own Id:	33042
Tank Type:	UST
Mechanism:	Insurance
Gallonage:	Not reported
Per Occurence:	1000000
Third Party:	1000000
Annual Aggregate:	1000000
In Compliance:	Not reported
Total Capacity:	2500
CEDS Facility Name:	WMATA - Four Mile Run Bus Division
Tank Status:	CURR IN USE
Active Federally Regualted UST:	Y

Name:	WMATA - FOUR MILE RUN BUS GARAGE
Address:	3501 S GLEBE RD
Address 2:	Not reported
City,State,Zip:	ARLINGTON, VA 22202
Facility ID:	3011334
Owner Name:	Washington Metro Area Transit Authority
ROF Own Id:	33042
Tank Type:	UST
Mechanism:	Insurance
Gallonage:	Not reported
Per Occurence:	1000000
Third Party:	1000000
Annual Aggregate:	1000000
In Compliance:	Not reported
Total Capacity:	6000
CEDS Facility Name:	WMATA - Four Mile Run Bus Division
Tank Status:	CURR IN USE
Active Federally Regualted UST:	Y

Name:	WMATA - FOUR MILE RUN BUS GARAGE
Address:	3501 S GLEBE RD
Address 2:	Not reported
City,State,Zip:	ARLINGTON, VA 22202
Facility ID:	3011334
Owner Name:	Washington Metro Area Transit Authority
ROF Own Id:	33042
Tank Type:	UST
Mechanism:	Insurance
Gallonage:	Not reported

WMATA - FOUR MILE RUN BUS GARAGE (Continued) **U003698634**

Per Occurence:	1000000
Third Party:	1000000
Annual Aggregate:	1000000
In Compliance:	Not reported
Total Capacity:	20000
CEDS Facility Name:	WMATA - Four Mile Run Bus Division
Tank Status:	CURR IN USE
Active Federally Regualted UST:	Y

Name:	WMATA - FOUR MILE RUN BUS GARAGE
Address:	3501 S GLEBE RD
Address 2:	Not reported
City,State,Zip:	ARLINGTON, VA 22202
Facility ID:	3011334
Owner Name:	Washington Metro Area Transit Authority
ROF Own Id:	33042
Tank Type:	UST
Mechanism:	Insurance
Gallonage:	Not reported
Per Occurence:	1000000
Third Party:	1000000
Annual Aggregate:	1000000
In Compliance:	Not reported
Total Capacity:	10000
CEDS Facility Name:	WMATA - Four Mile Run Bus Division
Tank Status:	CURR IN USE
Active Federally Regualted UST:	Y

Name:	WMATA - FOUR MILE RUN BUS GARAGE
Address:	3501 S GLEBE RD
Address 2:	Not reported
City,State,Zip:	ARLINGTON, VA 22202
Facility ID:	3011334
Owner Name:	Washington Metro Area Transit Authority
ROF Own Id:	33042
Tank Type:	UST
Mechanism:	Insurance
Gallonage:	Not reported
Per Occurence:	1000000
Third Party:	1000000
Annual Aggregate:	1000000
In Compliance:	Not reported
Total Capacity:	1000
CEDS Facility Name:	WMATA - Four Mile Run Bus Division
Tank Status:	CURR IN USE
Active Federally Regualted UST:	Y

E36 **HYATT REGENCY CRYSTAL CITY** **VA AST** **S105502234**
West **2799 JEFFERSON DAVIS HWY** **N/A**
1/4-1/2 **ARLINGTON, VA 22202**
0.263 mi.
1390 ft. **Site 3 of 6 in cluster E**

Relative: AST:
Higher

Facility ID:	3009552
Facility Type:	COMMERCIAL
CEDS Facility ID:	200000077456

Actual:
26 ft.

HYATT REGENCY CRYSTAL CITY (Continued) **S105502234**

Tank Info:

Owner:

Owner Id:	40117
Owner Name:	AIRPORT PLAZA ASSOCIATES
Owner Address:	1725 DESALES ST NW SUITE 900
Owner Address2:	Not reported
Owner City/State/Zip:	WASHINGTON, DC 20036
Owner Type:	PRIVATE
Number of Active AST:	1
Number of Active UST:	0
Number of Inactive AST:	0
Number of Inactive UST:	0
Fed Regulated:	No
Tank Number:	1
Tank Type:	AST
Tank Capacity:	20000
Tank Contents:	HEATING OIL
Tank Status:	CURR IN USE

Tank Containment:

Install Date:	5/1/1981
Containment: Curbing	No
Containment: Weirs	No
Containment: Sorbent	No
Containment: Culvert	No
Containment: Diversion	No
Containment: Retention	No
Containment: Dike	No
Containment: Unknown	No
Containment: Other	No
Containment: Other Note	Not reported

Release Detection:

Release Detection: Ground Water	No
Release Detection: Visual	No
Release Detection: Vapor	No
Release Detection: Interstitial	No
Release Detection: None	No
Release Detection: Other	No
Release Detection: Other Note	Not reported
Release Prevention: Double Bottom	No
Release Prevention: Double Walled	No
Release Prevention: Lined Interior	Not reported
Release Prevention: Poly Jacket	No
Release Prevention: Exc Liner	No
Release Prevention: None	No
Release Prevention: Unknown	No
Release Prevention: Other	No
Release Prevention: Other Note	Not reported
Tank Foundation: Steel	No
Tank Foundation: Earthen	No
Tank Foundation: Concrete Imp	No
Tank Foundation: Unknown	No
Tank Foundation: Other	No

HYATT REGENCY CRYSTAL CITY (Continued) **S105502234**

Tank Foundation: Other Note	Not reported
Tank Roof: Float	No
Tank Roof: Cone	No
Tank Roof: Breather	Not reported
Tank Roof: Dbldeck	Not reported
Tank Roof: Pontoon	Not reported
Tank Roof: Balloon	Not reported
Tank Roof: Lifter	Not reported
Tank Roof: Pan	Not reported
Tank Roof: Other	No
Tank Roof: Other Note	Not reported

Tank Material:

Tank Materials: Bare Steel	No
Tank Materials: Concrete	No
Tank Materials: Insulated Tank Jacket	No
Tank Materials: Unknown	No
Tank Materials: Other	No
Tank Materials: Other Note	Not reported
Tank Type Cathodic/CP:	N
Tank Type Single Wall:	N
Tank Type Double Wall:	N
Tank Type Lined Interior:	N
Tank Type Double Bottom:	N
Tank Type Potable/Skid:	N
Tank Type Shop Fabricated/Built:	N
Tank Type Vaulted Below Grade:	N
Tank Type Vertical:	N
Tank Type Horizontal:	N
Tank Type Unknown:	N
Tank Type Other:	N
Tank Type Other Specify:	N

E37 **HYATT REGENCY CRYSTAL CITY** **VA LTANKS** **S104181616**
West **2799 JEFFERSON DAVIS HWY** **VA SPILLS** **N/A**
1/4-1/2 **ARLINGTON, VA 22202**
0.263 mi.
1390 ft. **Site 4 of 6 in cluster E**

Relative:
Higher

Actual:
26 ft.

LTANKS:

Name:	HYATT REGENCY CRYSTAL CITY
Address:	2799 JEFFERSON DAVIS HWY
City,State,Zip:	ARLINGTON, VA 22202
City,State,Zip:	ARLINGTON, VA 22202
Region:	NRO
CEDS Facility Id:	200000197455
Case Status:	**Closed**
Pollution Complaint #:	20013073
Reported:	10/09/2000
Case Closed Date:	07/31/2001
Program:	RP Lead
Federally Regulated UST (Y/N):	N
Regulated Petroleum UST (1):	N
Excluded UST (1):	N
Deferred UST (1):	N

HYATT REGENCY CRYSTAL CITY (Continued) **S104181616**

Partially Deferred UST (1):	N
Exempt 1 UST (2):	N
Exempt 2 Heating Oil UST (2):	N
Small Heating Oil AST (2):	N
Regulated AST (3):	Y
Unregulated AST (3):	N
Other Y/N:	N
Unknown Y/N:	N
Other Description:	Not reported
Heating Oil Category:	Not reported

SPILLS:

Name:	Not reported
Address:	2799 JEFFERSON DAVIS HIGHWAY
City,State,Zip:	ARLINGTON, VA
City,State,Zip:	ARLINGTON, VA
Fips City/County:	013/Arlington County
Status:	Closed
Reference Id:	256762
IR Number:	2001-N-0254
Associated IR:	Not reported
Incident Date:	10/09/2000
Call Received Date:	10/09/2000
Closure Comments:	See Site Comments for details
Threat To:	Not reported
Terrorism (Y/N):	NO
Characterize Incident:	Not reported
Incident Type:	Petroleum(Petroleum)
Incident Subtype:	Petroleum
Materials:	Oil (Fuel-Diesel)
Effect To Receptor:	Not reported
Water Body:	Not reported
Low Quantity To Water:	Not reported
High Quantity To Water:	Not reported
Quantity Units:	Not reported
Other Receptors:	Gw/Storm Drain, Gw, Garage Dewatering Sumps
RP Company:	Not reported
RP Name:	Not reported
Property Owner:	Not reported
Property Company:	Not reported
Duration Of Event (Hrs):	Not reported
Impacts:	Not reported
Other Impacts:	Not reported
Steps Taken:	Not reported
Steps Taken Description:	Not reported
System Components:	Not reported
Other System Components:	Not reported
Cause Of Event:	Not reported
Corrective Action Taken:	Not reported
Weather Status:	No
Precipitation (Wet):	Not reported
Discharge Type:	Not reported
Discharge Volume:	Not reported
Unknown Discharge (Y/N):	NO
Site Name:	HYATT HOTEL
Closure Date:	10/12/2000
Orig. Call Incident Description:	Tank release - fuel pip fell on AST causing release. Unsure if release

HYATT REGENCY CRYSTAL CITY (Continued) **S104181616**

occurred 10/0700 and 10/08/00

Original Call Material Description:	diesel fuel (#2 red) (Qty=500)
Original Call Location Description:	Hyatt Hotel-2799 Jefferson Davis Highway-Arlington-VA--Arlington County
Incident Ongoing at time of Call:	No
Agencies Notified (Y/N):	NO
Other Agencies:	Not reported
Permitted (Y/N):	No
Call Reported By Company Name:	Robert Wilson
Call Property Owner Company Name:	Not reported
Call Property Owner Name:	Not reported
Site Summary:	Not reported
Name:	Not reported
Address:	2799 JEFFERSON DAVIS HIGHWAY
City,State,Zip:	ARLINGTON, VA
City,State,Zip:	ARLINGTON, VA
Fips City/County:	013/Arlington County
Status:	Closed
Reference Id:	256762
IR Number:	2001-N-0254
Associated IR:	Not reported
Incident Date:	10/09/2000
Call Received Date:	10/09/2000
Closure Comments:	See Site Comments for details
Threat To:	Not reported
Terrorism (Y/N):	NO
Characterize Incident:	Not reported
Incident Type:	Petroleum(Petroleum)
Incident Subtype:	Petroleum
Materials:	Oil (Fuel-Diesel)
Effect To Receptor:	Not reported
Water Body:	Not reported
Low Quantity To Water:	Not reported
High Quantity To Water:	Not reported
Quantity Units:	Not reported
Other Receptors:	Gw/Storm Drain, Gw, Garage Dewatering Sumps
RP Company:	Not reported
RP Name:	Not reported
Property Owner:	Not reported
Property Company:	Not reported
Duration Of Event (Hrs):	Not reported
Impacts:	Not reported
Other Impacts:	Not reported
Steps Taken:	Not reported
Steps Taken Description:	Not reported
System Components:	Not reported
Other System Components:	Not reported
Cause Of Event:	Not reported
Corrective Action Taken:	Not reported
Weather Status:	No
Precipitation (Wet):	Not reported
Discharge Type:	Not reported
Discharge Volume:	Not reported
Unknown Discharge (Y/N):	NO
Site Name:	HYATT HOTEL
Closure Date:	10/12/2000

HYATT REGENCY CRYSTAL CITY (Continued) **S104181616**

Orig. Call Incident Description:	Tank release - fuel pip fell on AST causing release. Unsure if release occurred 10/0700 and 10/08/00
Original Call Material Description:	diesel fuel (#2 red) (Qty=500)
Original Call Location Description:	Hyatt Hotel-2799 Jefferson Davis Highway-Arlington-VA--Arlington County
Incident Ongoing at time of Call:	No
Agencies Notified (Y/N):	NO
Other Agencies:	Not reported
Permitted (Y/N):	No
Call Reported By Company Name:	Robert Wilson
Call Property Owner Company Name:	Not reported
Call Property Owner Name:	Not reported
Site Summary:	Not reported

SPILLS NO:

Region:	NO
Id:	Not reported
Incident Summary:	Not reported
Date In:	10/9/2000
Date Closed:	Not reported
Pollution Type:	Not reported
Responsible Party:	Not reported
Facility Status:	**Not reported**
Owner:	Not reported
Facility Contact:	Not reported
Facility Permitted:	0
Facility Telephone:	Not reported
Time In:	1:24:00 PM
Reported By Name:	Robert Wilson
Reported By Telephone:	7039048300
Reported By Affiliation/Addr:	Tyree Organization
Incident Response IR #:	2001-N-0254
Responsible Party Address:	Not reported
Responsible Party City:	Not reported
Responsible Party State:	Not reported
Responsible Party Zip:	Not reported
Responsible Party Contact:	Not reported
Responsible Party Telephone:	Not reported
Owner Name:	Not reported
Owner Address:	Not reported
Owner City:	Not reported
Owner State:	Not reported
Owner Zip:	Not reported
Owner Contact:	Not reported
Owner Telephone:	Not reported
Incident Date:	10/9/2000
Incident Time:	Not reported
Petroleum:	-1
Solid Waste:	0
Hazardous Waste:	0
Water:	0
Air:	0
Sewage:	0
Fish Kill:	0
Threat Wetlands:	0
Wetlands:	0
Material Released:	diesel fuel (#2 red)

HYATT REGENCY CRYSTAL CITY (Continued) **S104181616**

Possible Receptors:	storm drain, gw, garage dewatering sumps
Quantity Released:	500
Unit Released:	gallons
Quantity In Water:	-1
Receiving Waters:	GW
River Basin:	1A Potomac
Inspection Date:	Not reported
Call Date:	10/11/2000
Inspector:	SA
Response Due:	Not reported
Response Received Date:	Not reported
Visit Needed:	0
Open:	0
Air Referral Date:	Not reported
Air Reg/ Permit Number:	Not reported
Waste Referral Date:	Not reported
Epa Id Or Permit Number:	Not reported
Water Referral Date:	Not reported
Water Permit Number:	Not reported
Remediation Referral Date:	10/12/2000
Remediation Pc Number:	PC01-
Enforcement Referral Date:	Not reported
Nov Number:	Not reported
Pc Number:	Not reported
Receive By:	Not reported
Case Officer:	Not reported
Case Type:	Not reported
Street Address:	Not reported
Polllutant:	Not reported
Impact:	Not reported
Spill Time:	Not reported
Spill Date:	Not reported
Spill Volume:	Not reported
Measure:	Not reported
Volume In Water:	Not reported
Stream Name:	Not reported
Investigation Date:	Not reported
Closure Date:	Not reported
Lab Results:	Not reported
Target Date:	Not reported
Prep Number:	Not reported
Report Date:	Not reported
Report Time:	Not reported
Pollutant Scr:	Not reported
Volume:	Not reported
Volume Esc:	Not reported
Future Recommendations:	Not reported
Stream Code:	Not reported
Visit Date:	Not reported
Lab Date:	Not reported
File Close Date:	Not reported
Prep Copy:	Not reported
City:	Not reported
Incident Summary:	Tank release - fuel pip fell on AST causing release. Unsure if release occurred 10/0700 and 10/08/00
Reported:	Not reported
Results:	Not reported

HYATT REGENCY CRYSTAL CITY (Continued) **S104181616**

Inspection Comments: Ron Linton called Mr. Wilson 10/9 - left msg. Had no response as of 10:30 10/10. 10/12 transfer to remediation Soe Aung case manager
Remarks: Not reported

SPILLS:
Name: Not reported
Address: 2799 JEFFERSON DAVIS HIGHWAY
City,State,Zip: ARLINGTON, VA
City,State,Zip: ARLINGTON, VA
Fips City/County: 013/Arlington County
Status: Closed
Reference Id: 256762
IR Number: 2001-N-0254
Associated IR: Not reported
Incident Date: 10/09/2000
Call Received Date: 10/09/2000
Closure Comments: See Site Comments for details
Threat To: Not reported
Terrorism (Y/N): NO
Characterize Incident: Not reported
Incident Type: Petroleum(Petroleum)
Incident Subtype: Petroleum
Materials: Oil (Fuel-Diesel)
Effect To Receptor: Not reported
Water Body: Not reported
Low Quantity To Water: Not reported
High Quantity To Water: Not reported
Quantity Units: Not reported
Other Receptors: Gw/Storm Drain, Gw, Garage Dewatering Sumps
RP Company: Not reported
RP Name: Not reported
Property Owner: Not reported
Property Company: Not reported
Duration Of Event (Hrs): Not reported
Impacts: Not reported
Other Impacts: Not reported
Steps Taken: Not reported
Steps Taken Description: Not reported
System Components: Not reported
Other System Components: Not reported
Cause Of Event: Not reported
Corrective Action Taken: Not reported
Weather Status: No
Precipitation (Wet): Not reported
Discharge Type: Not reported
Discharge Volume: Not reported
Unknown Discharge (Y/N): NO
Site Name: HYATT HOTEL
Closure Date: 10/12/2000
Orig. Call Incident Description: Tank release - fuel pip fell on AST causing release. Unsure if release occurred 10/0700 and 10/08/00
Original Call Material Description: diesel fuel (#2 red) (Qty=500)
Original Call Location Description: Hyatt Hotel-2799 Jefferson Davis Highway-Arlington-VA--Arlington County
Incident Ongoing at time of Call: No
Agencies Notified (Y/N): NO

HYATT REGENCY CRYSTAL CITY (Continued) **S104181616**

Other Agencies:	Not reported
Permitted (Y/N):	No
Call Reported By Company Name:	Robert Wilson
Call Property Owner Company Name:	Not reported
Call Property Owner Name:	Not reported
Site Summary:	Not reported
Name:	Not reported
Address:	2799 JEFFERSON DAVIS HIGHWAY
City,State,Zip:	ARLINGTON, VA
City,State,Zip:	ARLINGTON, VA
Fips City/County:	013/Arlington County
Status:	Closed
Reference Id:	256762
IR Number:	2001-N-0254
Associated IR:	Not reported
Incident Date:	10/09/2000
Call Received Date:	10/09/2000
Closure Comments:	See Site Comments for details
Threat To:	Not reported
Terrorism (Y/N):	NO
Characterize Incident:	Not reported
Incident Type:	Petroleum(Petroleum)
Incident Subtype:	Petroleum
Materials:	Oil (Fuel-Diesel)
Effect To Receptor:	Not reported
Water Body:	Not reported
Low Quantity To Water:	Not reported
High Quantity To Water:	Not reported
Quantity Units:	Not reported
Other Receptors:	Gw/Storm Drain, Gw, Garage Dewatering Sumps
RP Company:	Not reported
RP Name:	Not reported
Property Owner:	Not reported
Property Company:	Not reported
Duration Of Event (Hrs):	Not reported
Impacts:	Not reported
Other Impacts:	Not reported
Steps Taken:	Not reported
Steps Taken Description:	Not reported
System Components:	Not reported
Other System Components:	Not reported
Cause Of Event:	Not reported
Corrective Action Taken:	Not reported
Weather Status:	No
Precipitation (Wet):	Not reported
Discharge Type:	Not reported
Discharge Volume:	Not reported
Unknown Discharge (Y/N):	NO
Site Name:	HYATT HOTEL
Closure Date:	10/12/2000
Orig. Call Incident Description:	Tank release - fuel pip fell on AST causing release. Unsure if release occurred 10/0700 and 10/08/00
Original Call Material Description:	diesel fuel (#2 red) (Qty=500)
Original Call Location Description:	Hyatt Hotel-2799 Jefferson Davis Highway-Arlington-VA--Arlington County
Incident Ongoing at time of Call:	No

HYATT REGENCY CRYSTAL CITY (Continued) **S104181616**

Agencies Notified (Y/N):	NO
Other Agencies:	Not reported
Permitted (Y/N):	No
Call Reported By Company Name:	Robert Wilson
Call Property Owner Company Name:	Not reported
Call Property Owner Name:	Not reported
Site Summary:	Not reported

SPILLS NO:

Region:	NO
Id:	Not reported
Incident Summary:	Not reported
Date In:	10/9/2000
Date Closed:	Not reported
Pollution Type:	Not reported
Responsible Party:	Not reported
Facility Status:	**Not reported**
Owner:	Not reported
Facility Contact:	Not reported
Facility Permitted:	0
Facility Telephone:	Not reported
Time In:	1:24:00 PM
Reported By Name:	Robert Wilson
Reported By Telephone:	7039048300
Reported By Affiliation/Addr:	Tyree Organization
Incident Response IR #:	2001-N-0254
Responsible Party Address:	Not reported
Responsible Party City:	Not reported
Responsible Party State:	Not reported
Responsible Party Zip:	Not reported
Responsible Party Contact:	Not reported
Responsible Party Telephone:	Not reported
Owner Name:	Not reported
Owner Address:	Not reported
Owner City:	Not reported
Owner State:	Not reported
Owner Zip:	Not reported
Owner Contact:	Not reported
Owner Telephone:	Not reported
Incident Date:	10/9/2000
Incident Time:	Not reported
Petroleum:	-1
Solid Waste:	0
Hazardous Waste:	0
Water:	0
Air:	0
Sewage:	0
Fish Kill:	0
Threat Wetlands:	0
Wetlands:	0
Material Released:	diesel fuel (#2 red)
Possible Receptors:	storm drain, gw, garage dewatering sumps
Quantity Released:	500
Unit Released:	gallons
Quantity In Water:	-1
Receiving Waters:	GW
River Basin:	1A Potomac

HYATT REGENCY CRYSTAL CITY (Continued) **S104181616**

Inspection Date:	Not reported
Call Date:	10/11/2000
Inspector:	SA
Response Due:	Not reported
Response Received Date:	Not reported
Visit Needed:	0
Open:	0
Air Referral Date:	Not reported
Air Reg/ Permit Number:	Not reported
Waste Referral Date:	Not reported
Epa Id Or Permit Number:	Not reported
Water Referral Date:	Not reported
Water Permit Number:	Not reported
Remediation Referral Date:	10/12/2000
Remediation Pc Number:	PC01-
Enforcement Referral Date:	Not reported
Nov Number:	Not reported
Pc Number:	Not reported
Receive By:	Not reported
Case Officer:	Not reported
Case Type:	Not reported
Street Address:	Not reported
Polllutant:	Not reported
Impact:	Not reported
Spill Time:	Not reported
Spill Date:	Not reported
Spill Volume:	Not reported
Measure:	Not reported
Volume In Water:	Not reported
Stream Name:	Not reported
Investigation Date:	Not reported
Closure Date:	Not reported
Lab Results:	Not reported
Target Date:	Not reported
Prep Number:	Not reported
Report Date:	Not reported
Report Time:	Not reported
Pollutant Scr:	Not reported
Volume:	Not reported
Volume Esc:	Not reported
Future Recommendations:	Not reported
Stream Code:	Not reported
Visit Date:	Not reported
Lab Date:	Not reported
File Close Date:	Not reported
Prep Copy:	Not reported
City:	Not reported
Incident Summary:	Tank release - fuel pip fell on AST causing release. Unsure if release occurred 10/0700 and 10/08/00
Reported:	Not reported
Results:	Not reported
Inspection Comments:	Ron Linton called Mr. Wilson 10/9 - left msg. Had no response as of 10:30 10/10. 10/12 transfer to remediation Soe Aung case manager
Remarks:	Not reported

E38 West 1/4-1/2 0.263 mi. 1390 ft. | **HYATT REGENCY CRYSTAL CITY 2799 JEFFERSON DAVIS HIGHWAY ARLINGTON, VA 22202** | **RCRA-VSQG US AIRS FINDS ECHO** | **1004789471 VAD057370025**

Site 5 of 6 in cluster E

Relative: Higher

Actual: 26 ft.

RCRA-VSQG:

Date form received by agency:	1988-08-19 00:00:00.0
Facility name:	HYATT REGENCY CRYSTAL CITY
Facility address:	2799 JEFFERSON DAVIS HIGHWAY ARLINGTON, VA 22202
EPA ID:	VAD057370025
Contact:	TERRY OSIKA
Contact address:	2799 JEFFERSON DAVIS HIGHWAY ARLINGTON, VA 22202
Contact country:	US
Contact telephone:	703-418-1284
Contact email:	Not reported
EPA Region:	03
Classification:	Conditionally Exempt Small Quantity Generator
Description:	Handler: generates 100 kg or less of hazardous waste per calendar month, and accumulates 1000 kg or less of hazardous waste at any time; or generates 1 kg or less of acutely hazardous waste per calendar month, and accumulates at any time: 1 kg or less of acutely hazardous waste; or 100 kg or less of any residue or contaminated soil, waste or other debris resulting from the cleanup of a spill, into or on any land or water, of acutely hazardous waste; or generates 100 kg or less of any residue or contaminated soil, waste or other debris resulting from the cleanup of a spill, into or on any land or water, of acutely hazardous waste during any calendar month, and accumulates at any time: 1 kg or less of acutely hazardous waste; or 100 kg or less of any residue or contaminated soil, waste or other debris resulting from the cleanup of a spill, into or on any land or water, of acutely hazardous waste

Owner/Operator Summary:

Owner/operator name:	AIRPORT PLAZA ASSOC
Owner/operator address:	2799 JERFFERSON DAVIS HWY ARLINGTON, VA 22202
Owner/operator country:	Not reported
Owner/operator telephone:	703-418-1234
Owner/operator email:	Not reported
Owner/operator fax:	Not reported
Owner/operator extension:	Not reported
Legal status:	Private
Owner/Operator Type:	Owner
Owner/Op start date:	Not reported
Owner/Op end date:	Not reported
Owner/operator name:	OPERNAME
Owner/operator address:	OPERSTREET OPERCITY, AK 99999
Owner/operator country:	Not reported
Owner/operator telephone:	215-555-1212
Owner/operator email:	Not reported
Owner/operator fax:	Not reported
Owner/operator extension:	Not reported
Legal status:	Private
Owner/Operator Type:	Operator

HYATT REGENCY CRYSTAL CITY (Continued) **1004789471**

Owner/Op start date: Not reported
Owner/Op end date: Not reported

Handler Activities Summary:

U.S. importer of hazardous waste:	No
Mixed waste (haz. and radioactive):	No
Recycler of hazardous waste:	No
Transporter of hazardous waste:	No
Treater, storer or disposer of HW:	No
Underground injection activity:	No
On-site burner exemption:	No
Furnace exemption:	No
Used oil fuel burner:	No
Used oil processor:	No
User oil refiner:	No
Used oil fuel marketer to burner:	No
Used oil Specification marketer:	No
Used oil transfer facility:	No
Used oil transporter:	No

Hazardous Waste Summary:

. Waste code: D001
. Waste name: IGNITABLE WASTE

. Waste code: F002
. Waste name: THE FOLLOWING SPENT HALOGENATED SOLVENTS: TETRACHLOROETHYLENE, METHYLENE CHLORIDE, TRICHLOROETHYLENE, 1,1,1-TRICHLOROETHANE, CHLOROBENZENE, 1,1,2-TRICHLORO-1,2,2-TRIFLUOROETHANE, ORTHO-DICHLOROBENZENE, TRICHLOROFLUOROMETHANE, AND 1,1,2, TRICHLOROETHANE; ALL SPENT SOLVENT MIXTURES/BLENDS CONTAINING, BEFORE USE, A TOTAL OF TEN PERCENT OR MORE (BY VOLUME) OF ONE OR MORE OF THE ABOVE HALOGENATED SOLVENTS OR THOSE SOLVENTS LISTED IN F001, F004, AND F005; AND STILL BOTTOMS FROM THE RECOVERY OF THESE SPENT SOLVENTS AND SPENT SOLVENT MIXTURES.

. Waste code: F003
. Waste name: THE FOLLOWING SPENT NONHALOGENATED SOLVENTS: XYLENE, ACETONE, ETHYL ACETATE, ETHYL BENZENE, ETHYL ETHER, METHYL ISOBUTYL KETONE, N-BUTYL ALCOHOL, CYCLOHEXANONE, AND METHANOL; ALL SPENT SOLVENT MIXTURES/BLENDS CONTAINING, BEFORE USE, ONLY THE ABOVE SPENT NONHALOGENATED SOLVENTS; AND ALL SPENT SOLVENT MIXTURES/BLENDS CONTAINING, BEFORE USE, ONE OR MORE OF THE ABOVE NONHALOGENATED SOLVENTS, AND A TOTAL OF TEN PERCENT OR MORE (BY VOLUME) OF ONE OR MORE OF THOSE SOLVENTS LISTED IN F001, F002, F004, AND F005; AND STILL BOTTOMS FROM THE RECOVERY OF THESE SPENT SOLVENTS AND SPENT SOLVENT MIXTURES.

. Waste code: F005
. Waste name: THE FOLLOWING SPENT NONHALOGENATED SOLVENTS: TOLUENE, METHYL ETHYL KETONE, CARBON DISULFIDE, ISOBUTANOL, PYRIDINE, BENZENE, 2-ETHOXYETHANOL, AND 2-NITROPROPANE; ALL SPENT SOLVENT MIXTURES/BLENDS CONTAINING, BEFORE USE, A TOTAL OF TEN PERCENT OR MORE (BY VOLUME) OF ONE OR MORE OF THE ABOVE NONHALOGENATED SOLVENTS OR THOSE SOLVENTS LISTED IN F001, F002, OR F004; AND STILL BOTTOMS FROM THE RECOVERY OF THESE SPENT SOLVENTS AND SPENT SOLVENT MIXTURES.

HYATT REGENCY CRYSTAL CITY (Continued) **1004789471**

Violation Status: No violations found

US AIRS MINOR:
Envid: 1004789471
Region Code: 03
Programmatic ID: AIR VA0000005101300208
Facility Registry ID: 110001891668
D and B Number: Not reported
Primary SIC Code: 7011
NAICS Code: 721110
Default Air Classification Code: MIN
Facility Type of Ownership Code: POF
Air CMS Category Code: Not reported
HPV Status: Not reported

US AIRS MINOR:
Region Code: 03
Programmatic ID: AIR VA0000005101300208
Facility Registry ID: 110001891668
Air Operating Status Code: OPR
Default Air Classification Code: MIN
Air Program: State Implementation Plan for National Primary and Secondary Ambient Air Quality Standards
Activity Date: 1992-07-31 00:00:00
Activity Status Date: Not reported
Activity Group: Compliance Monitoring
Activity Type: Inspection/Evaluation
Activity Status: Not reported

Region Code: 03
Programmatic ID: AIR VA0000005101300208
Facility Registry ID: 110001891668
Air Operating Status Code: OPR
Default Air Classification Code: MIN
Air Program: State Implementation Plan for National Primary and Secondary Ambient Air Quality Standards
Activity Date: 1996-03-30 00:00:00
Activity Status Date: Not reported
Activity Group: Compliance Monitoring
Activity Type: Inspection/Evaluation
Activity Status: Not reported

Region Code: 03
Programmatic ID: AIR VA0000005101300208
Facility Registry ID: 110001891668
Air Operating Status Code: OPR
Default Air Classification Code: MIN
Air Program: State Implementation Plan for National Primary and Secondary Ambient Air Quality Standards
Activity Date: 1998-12-18 00:00:00
Activity Status Date: Not reported
Activity Group: Compliance Monitoring
Activity Type: Inspection/Evaluation
Activity Status: Not reported

Region Code: 03
Programmatic ID: AIR VA0000005101300208
Facility Registry ID: 110001891668
Air Operating Status Code: OPR
Default Air Classification Code: MIN
Air Program: State Implementation Plan for National Primary and Secondary Ambient Air Quality Standards

HYATT REGENCY CRYSTAL CITY (Continued) **1004789471**

Activity Date: 2003-09-25 00:00:00
Activity Status Date: Not reported
Activity Group: Compliance Monitoring
Activity Type: Inspection/Evaluation
Activity Status: Not reported

Region Code: 03
Programmatic ID: AIR VA0000005101300208
Facility Registry ID: 110001891668
Air Operating Status Code: OPR
Default Air Classification Code: MIN
Air Program: State Implementation Plan for National Primary and Secondary Ambient Air Quality Standards
Activity Date: 2006-09-07 00:00:00
Activity Status Date: Not reported
Activity Group: Compliance Monitoring
Activity Type: Inspection/Evaluation
Activity Status: Not reported

Region Code: 03
Programmatic ID: AIR VA0000005101300208
Facility Registry ID: 110001891668
Air Operating Status Code: OPR
Default Air Classification Code: MIN
Air Program: State Implementation Plan for National Primary and Secondary Ambient Air Quality Standards
Activity Date: 2009-01-26 00:00:00
Activity Status Date: Not reported
Activity Group: Compliance Monitoring
Activity Type: Inspection/Evaluation
Activity Status: Not reported

Region Code: 03
Programmatic ID: AIR VA0000005101300208
Facility Registry ID: 110001891668
Air Operating Status Code: OPR
Default Air Classification Code: MIN
Air Program: State Implementation Plan for National Primary and Secondary Ambient Air Quality Standards
Activity Date: 2011-04-22 00:00:00
Activity Status Date: Not reported
Activity Group: Compliance Monitoring
Activity Type: Inspection/Evaluation
Activity Status: Not reported

FINDS:
Registry ID: 110001891668
Facility URL: http://ofmpub.epa.gov/enviro/fii_query_detail.disp_program_facility?p_registry_id=110001891668

Environmental Interest/Information System:
AFS (Aerometric Information Retrieval System (AIRS) Facility Subsystem) replaces the former Compliance Data System (CDS), the National Emission Data System (NEDS), and the Storage and Retrieval of Aerometric Data (SAROAD). AIRS is the national repository for information concerning airborne pollution in the United States. AFS is used to track emissions and compliance data from industrial plants. AFS data are utilized by states to prepare State Implementation Plans to comply with regulatory programs and by EPA as an input for the

HYATT REGENCY CRYSTAL CITY (Continued) **1004789471**

estimation of total national emissions. AFS is undergoing a major redesign to support facility operating permits required under Title V of the Clean Air Act.
CEDS (Virginia - Comprehensive Environmental Data System) is the Department of Environmental Quality's (DEQ) electronic data system for maintaining databases on sources of pollutants in all media.
RCRAInfo is a national information system that supports the Resource Conservation and Recovery Act (RCRA) program through the tracking of events and activities related to facilities that generate, transport, and treat, store, or dispose of hazardous waste. RCRAInfo allows RCRA program staff to track the notification, permit, compliance, and corrective action activities required under RCRA.
AIR MINOR

Click this hyperlink while viewing on your computer to access additional FINDS: detail in the EDR Site Report.

ECHO:

Envid:	1004789471
Registry ID:	110001891668
DFR URL:	http://echo.epa.gov/detailed-facility-report?fid=110001891668
Name:	AIRPORT HYATT HOTEL
Address:	2799 JEFFERSON DAVIS HIGHWAY
City,State,Zip:	ARLINGTON, VA 22202

J39 **JORSS, A F WORKS INC** **RCRA NonGen / NLR** **1000386089**
NW **300 S 10TH ST** **FINDS** **VAD003239266**
1/4-1/2 **ARLINGTON, VA 22202** **ECHO**
0.263 mi.
1390 ft. **Site 1 of 13 in cluster J**

Relative:
Higher

Actual:
15 ft.

RCRA NonGen / NLR:

Date form received by agency:	1980-11-19 00:00:00.0
Facility name:	JORSS, A F WORKS INC
Facility address:	300 S 10TH ST ARLINGTON, VA 22202
EPA ID:	VAD003239266
Mailing address:	PO BOX 2306 ARLINGTON, VA 22202
Contact:	KARL JORSS JR
Contact address:	300 S 10TH ST ARLINGTON, VA 22202
Contact country:	US
Contact telephone:	703-979-8100
Contact email:	Not reported
EPA Region:	03
Classification:	Non-Generator
Description:	Handler: Non-Generators do not presently generate hazardous waste

Owner/Operator Summary:

Owner/operator name:	OPERNAME
Owner/operator address:	OPERSTREET OPERCITY, AK 99999
Owner/operator country:	Not reported
Owner/operator telephone:	215-555-1212
Owner/operator email:	Not reported
Owner/operator fax:	Not reported
Owner/operator extension:	Not reported

JORSS, A F WORKS INC (Continued) **1000386089**

Legal status: Private
Owner/Operator Type: Operator
Owner/Op start date: Not reported
Owner/Op end date: Not reported

Owner/operator name: Not reported
Owner/operator address: OWNERSTREET
OWNERCITY, AK 99999
Owner/operator country: Not reported
Owner/operator telephone: 215-555-1212
Owner/operator email: Not reported
Owner/operator fax: Not reported
Owner/operator extension: Not reported
Legal status: Private
Owner/Operator Type: Owner
Owner/Op start date: Not reported
Owner/Op end date: Not reported

Handler Activities Summary:
U.S. importer of hazardous waste: No
Mixed waste (haz. and radioactive): No
Recycler of hazardous waste: No
Transporter of hazardous waste: No
Treater, storer or disposer of HW: No
Underground injection activity: No
On-site burner exemption: No
Furnace exemption: No
Used oil fuel burner: No
Used oil processor: No
User oil refiner: No
Used oil fuel marketer to burner: No
Used oil Specification marketer: No
Used oil transfer facility: No
Used oil transporter: No

Historical Generators:
Date form received by agency: 1980-06-24 00:00:00.0
Site name: JORSS, A F WORKS INC
Classification: Not a generator, verified

Violation Status: No violations found

FINDS:
Registry ID: 110005216417
Facility URL: http://ofmpub.epa.gov/enviro/fii_query_detail.disp_program_facility?p_registry_id=110005216417

Environmental Interest/Information System:
RCRAInfo is a national information system that supports the Resource Conservation and Recovery Act (RCRA) program through the tracking of events and activities related to facilities that generate, transport, and treat, store, or dispose of hazardous waste. RCRAInfo allows RCRA program staff to track the notification, permit, compliance, and corrective action activities required under RCRA.
Registry ID: 110006825640
Facility URL: http://ofmpub.epa.gov/enviro/fii_query_detail.disp_program_facility?p_registry_id=110006825640

JORSS, A F WORKS INC (Continued) **1000386089**

Environmental Interest/Information System:
RCRAInfo is a national information system that supports the Resource Conservation and Recovery Act (RCRA) program through the tracking of events and activities related to facilities that generate, transport, and treat, store, or dispose of hazardous waste. RCRAInfo allows RCRA program staff to track the notification, permit, compliance, and corrective action activities required under RCRA.

Click this hyperlink while viewing on your computer to access additional FINDS: detail in the EDR Site Report.

ECHO:

Envid:	1000386089
Registry ID:	110006825640
DFR URL:	http://echo.epa.gov/detailed-facility-report?fid=110006825640
Name:	JORSS, A F WORKS INC
Address:	300 S 10TH ST
City,State,Zip:	ARLINGTON, VA 22202

Envid:	1000386089
Registry ID:	110005216417
DFR URL:	http://echo.epa.gov/detailed-facility-report?fid=110005216417
Name:	ALUMINUM FINISHING CO
Address:	300 S 10TH ST
City,State,Zip:	ARLINGTON, VA 22202

J40 **CHARLES E SMITH CO** **VA UST** **U003678520**
NW **300 10TH ST S** **N/A**
1/4-1/2 **ROSSLYN, VA 22202**
0.263 mi.
1390 ft. **Site 2 of 13 in cluster J**

Relative:
Higher

Actual:
15 ft.

Facility:

Name:	CHARLES E SMITH CO
Address:	300 10TH ST S
City,State,Zip:	ROSSLYN, VA 22202
Facility Id:	3002425
Facility Type:	COMMERCIAL
CEDS Facility ID:	200000079607

Owner:

Owner Id:	34734
Owner Name:	Crystal House Associates
Owner Address:	c/o Vornado / Charles E. Smith
Owner Address2:	2345 Crystal Dr
Owner City, State, Zip:	Arlington, VA 22202
Owner Type:	COMMERCIAL
Number of Active AST:	0
Number of Active UST:	0
Number of Inactive AST:	0
Number of Inactive UST:	1

UST:

Facility ID:	3002425
Federally Regulated:	Yes
Tank Number:	1
Tank Capacity:	1000

CHARLES E SMITH CO (Continued) **U003678520**

Tank Contents:	GASOLINE
Tank Status:	**CLS IN GRD**
Tank Type:	UST
Tank Material:	
Install Date:	4/10/1974
Tank Materials: Bare Steel	Yes
Tank Materials: Cath Protect Steel	No
Tank Materials: Epoxy Steel	No
Tank Materials: Fiberglass	No
Tank Materials: Concrete	No
Tank Materials: Composite	No
Tank Materials: Double Walled	No
Tank Materials: Lined Interior	No
Tank Materials: Excav Liner	No
Tank Materials: Insulated Tank Jacket	No
Tank Materials: Repaired	No
Tank Materials: Unknown	No
Tank Materials: Other	No
Tank Materials: Other Note	Not reported
Release Detection:	
Tank Release Detection: Leak Deferred	No
Tank Release Detection: Manual Gauge	No
Tank Release Detection: Auto Gauge	No
Tank Release Detection:Tank Tightness	No
Tank Release Detection: Vapor Monitor	No
Tank Release Detection: Inventory	No
Tank Release Detection: Stat Invent Recon	No
Tank Release Detection: Spill Install	No
Tank Release Detection: Overfill Install	No
Tank Release Detection: Groundwater	No
Tank Release Detection: Int Sec Containment	No
Tank Release Detection: Int Double Walled	No
Tank Release Detection: Other Method	No
Tank Release Detection: Other Note	Not reported
Pipe Release Detection: Leak Deferred	Not reported
Pipe Release Detection: Autoleak	Not reported
Pipe Release Detection: Line Tightness	No
Pipe Release Detection: Stat Invent Recon	No
Pipe Release Detection: Groundwater	No
Pipe Release Detection: Int Sec Containment	No
Pipe Release Det: Interior Double Walled	No
Pipe Release Detection: Other Method	No
Pipe Release Detection: Other Note	Not reported
Pipe Type:	UNKNOWN
Pipe Materials: Bare Steel	No
Pipe Materials: Galvanized Steel	No
Pipe Materials: Copper	No
Pipe Materials: Fiberglass	No
Pipe Materials: Cath Protect	No
Pipe Materials: Double Walled	No
Pipe Materials: Sec Containment	No
Pipe Materials: Repaired	No
Pipe Materials: Unknown	Yes
Pipe Materials: Other	No

CHARLES E SMITH CO (Continued) **U003678520**

Pipe Materials: Other Note Not reported

J41 **ALUMINUM FINISHING CO** **RCRA NonGen / NLR** **1000300265**
NW **300 S 10TH ST** **VAD000463919**
1/4-1/2 **ARLINGTON, VA 22202**
0.263 mi.
1390 ft. **Site 3 of 13 in cluster J**

Relative:
Higher

Actual:
15 ft.

RCRA NonGen / NLR:

Date form received by agency:	1980-11-19 00:00:00.0
Facility name:	ALUMINUM FINISHING CO
Facility address:	300 S 10TH ST ARLINGTON, VA 22202
EPA ID:	VAD000463919
Mailing address:	P O BOX 2306 ARLINGTON, VA 22202
Contact:	KARL_F JORSS JR
Contact address:	300 S 10TH ST ARLINGTON, VA 22202
Contact country:	US
Contact telephone:	703-979-8100
Contact email:	Not reported
EPA Region:	03
Classification:	Non-Generator
Description:	Handler: Non-Generators do not presently generate hazardous waste

Owner/Operator Summary:

Owner/operator name:	OPERNAME
Owner/operator address:	OPERSTREET OPERCITY, AK 99999
Owner/operator country:	Not reported
Owner/operator telephone:	215-555-1212
Owner/operator email:	Not reported
Owner/operator fax:	Not reported
Owner/operator extension:	Not reported
Legal status:	Private
Owner/Operator Type:	Operator
Owner/Op start date:	Not reported
Owner/Op end date:	Not reported

Owner/operator name:	Not reported
Owner/operator address:	OWNERSTREET OWNERCITY, AK 99999
Owner/operator country:	Not reported
Owner/operator telephone:	215-555-1212
Owner/operator email:	Not reported
Owner/operator fax:	Not reported
Owner/operator extension:	Not reported
Legal status:	Private
Owner/Operator Type:	Owner
Owner/Op start date:	Not reported
Owner/Op end date:	Not reported

Handler Activities Summary:

U.S. importer of hazardous waste:	No
Mixed waste (haz. and radioactive):	No

ALUMINUM FINISHING CO (Continued) **1000300265**

Recycler of hazardous waste:	No
Transporter of hazardous waste:	No
Treater, storer or disposer of HW:	No
Underground injection activity:	No
On-site burner exemption:	No
Furnace exemption:	No
Used oil fuel burner:	No
Used oil processor:	No
User oil refiner:	No
Used oil fuel marketer to burner:	No
Used oil Specification marketer:	No
Used oil transfer facility:	No
Used oil transporter:	No

Historical Generators:

Date form received by agency:	1980-08-15 00:00:00.0
Site name:	ALUMINUM FINISHING CO
Classification:	Not a generator, verified

Hazardous Waste Summary:

. Waste code:	D002
. Waste name:	CORROSIVE WASTE
. Waste code:	F007
. Waste name:	SPENT CYANIDE PLATING BATH SOLUTIONS FROM ELECTROPLATING OPERATIONS.
Violation Status:	No violations found

G42 **VIRGINIA PUBLIC WORKS YARD** **VA LTANKS** **S118972016**
WSW **500 31ST ST S** **N/A**
1/4-1/2 **ARLINGTON, VA 22202**
0.265 mi.
1399 ft. **Site 5 of 8 in cluster G**

Relative:
Higher

Actual:
28 ft.

LTANKS:

Name:	VIRGINIA PUBLIC WORKS YARD
Address:	500 31ST ST S
City,State,Zip:	ARLINGTON, VA 22202
City,State,Zip:	ARLINGTON, VA 22202
Region:	NRO
CEDS Facility Id:	200000073687
Case Status:	**Closed**
Pollution Complaint #:	19910023
Reported:	07/05/1990
Case Closed Date:	09/09/1994
Program:	RP Lead
Federally Regulated UST (Y/N):	Y
Regulated Petroleum UST (1):	Y
Excluded UST (1):	N
Deferred UST (1):	N
Partially Deferred UST (1):	N
Exempt 1 UST (2):	N
Exempt 2 Heating Oil UST (2):	N
Small Heating Oil AST (2):	N
Regulated AST (3):	N
Unregulated AST (3):	N
Other Y/N:	N

VIRGINIA PUBLIC WORKS YARD (Continued) **S118972016**

Unknown Y/N:	N
Other Description:	Not reported
Heating Oil Category:	Not reported

G43 WSW 1/4-1/2 0.265 mi. 1399 ft. | **ARLINGTON COUNTY REFUSE TRANSFER STATION** | **VA UST** | **U003967102**
500 31ST ST S | **N/A**
ARLINGTON, VA 22202

Site 6 of 8 in cluster G

Relative: Higher

Actual: 28 ft.

Facility:

Name:	ARLINGTON COUNTY REFUSE TRANSFER STATION
Address:	500 31ST ST S
City,State,Zip:	ARLINGTON, VA 22202
Facility Id:	3008676
Facility Type:	LOCAL
CEDS Facility ID:	200000073687

Owner:

Owner Id:	35192
Owner Name:	Arlington County Board
Owner Address:	2100 Clarendon Blvd
Owner Address2:	Not reported
Owner City, State, Zip:	Arlington, VA 22201
Owner Type:	LOCAL
Number of Active AST:	0
Number of Active UST:	0
Number of Inactive AST:	0
Number of Inactive UST:	2

UST:

Facility ID:	3008676
Federally Regulated:	Yes
Tank Number:	61
Tank Capacity:	4000
Tank Contents:	DIESEL
Tank Status:	**REM FROM GRD**
Tank Type:	UST

Tank Material:

Install Date:	Not reported
Tank Materials: Bare Steel	Yes
Tank Materials: Cath Protect Steel	No
Tank Materials: Epoxy Steel	No
Tank Materials: Fiberglass	No
Tank Materials: Concrete	No
Tank Materials: Composite	No
Tank Materials: Double Walled	No
Tank Materials: Lined Interior	No
Tank Materials: Excav Liner	No
Tank Materials: Insulated Tank Jacket	No
Tank Materials: Repaired	No
Tank Materials: Unknown	No
Tank Materials: Other	No
Tank Materials: Other Note	Not reported

ARLINGTON COUNTY REFUSE TRANSFER STATION (Continued) **U003967102**

Release Detection:

Tank Release Detection: Leak Deferred	No
Tank Release Detection: Manual Gauge	No
Tank Release Detection: Auto Gauge	No
Tank Release Detection:Tank Tightness	No
Tank Release Detection: Vapor Monitor	No
Tank Release Detection: Inventory	No
Tank Release Detection: Stat Invent Recon	No
Tank Release Detection: Spill Install	No
Tank Release Detection: Overfill Install	No
Tank Release Detection: Groundwater	No
Tank Release Detection: Int Sec Containment	No
Tank Release Detection: Int Double Walled	No
Tank Release Detection: Other Method	No
Tank Release Detection: Other Note	Not reported
Pipe Release Detection: Leak Deferred	Not reported
Pipe Release Detection: Autoleak	Not reported
Pipe Release Detection: Line Tightness	No
Pipe Release Detection: Stat Invent Recon	No
Pipe Release Detection: Groundwater	No
Pipe Release Detection: Int Sec Containment	No
Pipe Release Det: Interior Double Walled	No
Pipe Release Detection: Other Method	No
Pipe Release Detection: Other Note	Not reported
Pipe Type:	UNKNOWN
Pipe Materials: Bare Steel	No
Pipe Materials: Galvanized Steel	No
Pipe Materials: Copper	No
Pipe Materials: Fiberglass	No
Pipe Materials: Cath Protect	No
Pipe Materials: Double Walled	No
Pipe Materials: Sec Containment	No
Pipe Materials: Repaired	No
Pipe Materials: Unknown	Yes
Pipe Materials: Other	No
Pipe Materials: Other Note	Not reported
Facility ID:	3008676
Federally Regulated:	Yes
Tank Number:	62
Tank Capacity:	4000
Tank Contents:	DIESEL
Tank Status:	**REM FROM GRD**
Tank Type:	UST

Tank Material:

Install Date:	Not reported
Tank Materials: Bare Steel	Yes
Tank Materials: Cath Protect Steel	No
Tank Materials: Epoxy Steel	No
Tank Materials: Fiberglass	No
Tank Materials: Concrete	No
Tank Materials: Composite	No
Tank Materials: Double Walled	No

ARLINGTON COUNTY REFUSE TRANSFER STATION (Continued) **U003967102**

Tank Materials: Lined Interior	No
Tank Materials: Excav Liner	No
Tank Materials: Insulated Tank Jacket	No
Tank Materials: Repaired	No
Tank Materials: Unknown	No
Tank Materials: Other	No
Tank Materials: Other Note	Not reported

Release Detection:

Tank Release Detection: Leak Deferred	No
Tank Release Detection: Manual Gauge	No
Tank Release Detection: Auto Gauge	No
Tank Release Detection:Tank Tightness	No
Tank Release Detection: Vapor Monitor	No
Tank Release Detection: Inventory	No
Tank Release Detection: Stat Invent Recon	No
Tank Release Detection: Spill Install	No
Tank Release Detection: Overfill Install	No
Tank Release Detection: Groundwater	No
Tank Release Detection: Int Sec Containment	No
Tank Release Detection: Int Double Walled	No
Tank Release Detection: Other Method	No
Tank Release Detection: Other Note	Not reported
Pipe Release Detection: Leak Deferred	Not reported
Pipe Release Detection: Autoleak	Not reported
Pipe Release Detection: Line Tightness	No
Pipe Release Detection: Stat Invent Recon	No
Pipe Release Detection: Groundwater	No
Pipe Release Detection: Int Sec Containment	No
Pipe Release Det: Interior Double Walled	No
Pipe Release Detection: Other Method	No
Pipe Release Detection: Other Note	Not reported

Pipe Type:	UNKNOWN
Pipe Materials: Bare Steel	No
Pipe Materials: Galvanized Steel	No
Pipe Materials: Copper	No
Pipe Materials: Fiberglass	No
Pipe Materials: Cath Protect	No
Pipe Materials: Double Walled	No
Pipe Materials: Sec Containment	No
Pipe Materials: Repaired	No
Pipe Materials: Unknown	Yes
Pipe Materials: Other	No
Pipe Materials: Other Note	Not reported

K44 **AIRECO INC** **VA UST** **U003680332**
WSW **3000 S EADS ST** **N/A**
1/4-1/2 **ARLINGTON, VA 22202**
0.277 mi.
1464 ft. **Site 1 of 5 in cluster K**

Relative:
Higher

Actual:
30 ft.

Facility:

Name:	AIRECO INC
Address:	3000 S EADS ST
City,State,Zip:	ARLINGTON, VA 22202

AIRECO INC (Continued) **U003680332**

Facility Id:	3012751
Facility Type:	COMMERCIAL
CEDS Facility ID:	200000093315

Owner:

Owner Id:	32390
Owner Name:	AIRECO INC
Owner Address:	9120 WASHINGTON BLVD
Owner Address2:	Not reported
Owner City, State, Zip:	SAVAGE, MD 20763
Owner Type:	COMMERCIAL
Number of Active AST:	0
Number of Active UST:	0
Number of Inactive AST:	0
Number of Inactive UST:	1

UST:

Facility ID:	3012751
Federally Regulated:	Yes
Tank Number:	R1
Tank Capacity:	2000
Tank Contents:	GASOLINE
Tank Status:	**REM FROM GRD**
Tank Type:	UST

Tank Material:

Install Date:	5/2/1966
Tank Materials: Bare Steel	Yes
Tank Materials: Cath Protect Steel	No
Tank Materials: Epoxy Steel	No
Tank Materials: Fiberglass	No
Tank Materials: Concrete	No
Tank Materials: Composite	No
Tank Materials: Double Walled	No
Tank Materials: Lined Interior	No
Tank Materials: Excav Liner	No
Tank Materials: Insulated Tank Jacket	No
Tank Materials: Repaired	No
Tank Materials: Unknown	No
Tank Materials: Other	No
Tank Materials: Other Note	Not reported

Release Detection:

Tank Release Detection: Leak Deferred	No
Tank Release Detection: Manual Gauge	No
Tank Release Detection: Auto Gauge	No
Tank Release Detection:Tank Tightness	No
Tank Release Detection: Vapor Monitor	No
Tank Release Detection: Inventory	No
Tank Release Detection: Stat Invent Recon	No
Tank Release Detection: Spill Install	No
Tank Release Detection: Overfill Install	No
Tank Release Detection: Groundwater	No
Tank Release Detection: Int Sec Containment	No
Tank Release Detection: Int Double Walled	No
Tank Release Detection: Other Method	No

AIRECO INC (Continued) **U003680332**

Tank Release Detection: Other Note	Not reported
Pipe Release Detection: Leak Deferred	Not reported
Pipe Release Detection: Autoleak	Not reported
Pipe Release Detection: Line Tightness	No
Pipe Release Detection: Stat Invent Recon	No
Pipe Release Detection: Groundwater	No
Pipe Release Detection: Int Sec Containment	No
Pipe Release Det: Interior Double Walled	No
Pipe Release Detection: Other Method	No
Pipe Release Detection: Other Note	Not reported
Pipe Type:	NO VALVE SUCTION
Pipe Materials: Bare Steel	Yes
Pipe Materials: Galvanized Steel	No
Pipe Materials: Copper	No
Pipe Materials: Fiberglass	No
Pipe Materials: Cath Protect	No
Pipe Materials: Double Walled	No
Pipe Materials: Sec Containment	No
Pipe Materials: Repaired	No
Pipe Materials: Unknown	No
Pipe Materials: Other	No
Pipe Materials: Other Note	Not reported

K45 **KENNING CAR RENTAL** **VA UST** **U003680298**
West **2804 JEFFERSON DAVIS HWY** **N/A**
1/4-1/2 **ARLINGTON, VA 22202**
0.281 mi.
1485 ft. **Site 2 of 5 in cluster K**

Relative:
Higher

Actual:
30 ft.

Facility:

Name:	KENNING CAR RENTAL
Address:	2804 JEFFERSON DAVIS HWY
City,State,Zip:	ARLINGTON, VA 22202
Facility Id:	3012558
Facility Type:	COMMERCIAL
CEDS Facility ID:	200000077175

Owner:

Owner Id:	36852
Owner Name:	B.M. Smith & Associates Inc
Owner Address:	2300 S Ninth St Suite GR-1
Owner Address2:	Not reported
Owner City, State, Zip:	Arlington, VA 22204
Owner Type:	COMMERCIAL
Number of Active AST:	0
Number of Active UST:	0
Number of Inactive AST:	0
Number of Inactive UST:	2

UST:

Facility ID:	3012558
Federally Regulated:	Yes
Tank Number:	1
Tank Capacity:	5000
Tank Contents:	GASOLINE

KENNING CAR RENTAL (Continued) **U003680298**

Tank Status:	**PERM OUT OF USE**
Tank Type:	UST
Tank Material:	
Install Date:	Not reported
Tank Materials: Bare Steel	Yes
Tank Materials: Cath Protect Steel	No
Tank Materials: Epoxy Steel	No
Tank Materials: Fiberglass	No
Tank Materials: Concrete	No
Tank Materials: Composite	No
Tank Materials: Double Walled	No
Tank Materials: Lined Interior	No
Tank Materials: Excav Liner	No
Tank Materials: Insulated Tank Jacket	No
Tank Materials: Repaired	No
Tank Materials: Unknown	No
Tank Materials: Other	No
Tank Materials: Other Note	Not reported
Release Detection:	
Tank Release Detection: Leak Deferred	No
Tank Release Detection: Manual Gauge	No
Tank Release Detection: Auto Gauge	No
Tank Release Detection:Tank Tightness	No
Tank Release Detection: Vapor Monitor	No
Tank Release Detection: Inventory	No
Tank Release Detection: Stat Invent Recon	No
Tank Release Detection: Spill Install	No
Tank Release Detection: Overfill Install	No
Tank Release Detection: Groundwater	No
Tank Release Detection: Int Sec Containment	No
Tank Release Detection: Int Double Walled	No
Tank Release Detection: Other Method	No
Tank Release Detection: Other Note	Not reported
Pipe Release Detection: Leak Deferred	Not reported
Pipe Release Detection: Autoleak	Not reported
Pipe Release Detection: Line Tightness	No
Pipe Release Detection: Stat Invent Recon	No
Pipe Release Detection: Groundwater	No
Pipe Release Detection: Int Sec Containment	No
Pipe Release Det: Interior Double Walled	No
Pipe Release Detection: Other Method	No
Pipe Release Detection: Other Note	Not reported
Pipe Type:	UNKNOWN
Pipe Materials: Bare Steel	No
Pipe Materials: Galvanized Steel	No
Pipe Materials: Copper	No
Pipe Materials: Fiberglass	No
Pipe Materials: Cath Protect	No
Pipe Materials: Double Walled	No
Pipe Materials: Sec Containment	No
Pipe Materials: Repaired	No
Pipe Materials: Unknown	Yes
Pipe Materials: Other	No
Pipe Materials: Other Note	Not reported

KENNING CAR RENTAL (Continued) **U003680298**

Facility ID:	3012558
Federally Regulated:	Yes
Tank Number:	2
Tank Capacity:	5000
Tank Contents:	GASOLINE
Tank Status:	**PERM OUT OF USE**
Tank Type:	UST

Tank Material:

Install Date:	Not reported
Tank Materials: Bare Steel	Yes
Tank Materials: Cath Protect Steel	No
Tank Materials: Epoxy Steel	No
Tank Materials: Fiberglass	No
Tank Materials: Concrete	No
Tank Materials: Composite	No
Tank Materials: Double Walled	No
Tank Materials: Lined Interior	No
Tank Materials: Excav Liner	No
Tank Materials: Insulated Tank Jacket	No
Tank Materials: Repaired	No
Tank Materials: Unknown	No
Tank Materials: Other	No
Tank Materials: Other Note	Not reported

Release Detection:

Tank Release Detection: Leak Deferred	No
Tank Release Detection: Manual Gauge	No
Tank Release Detection: Auto Gauge	No
Tank Release Detection:Tank Tightness	No
Tank Release Detection: Vapor Monitor	No
Tank Release Detection: Inventory	No
Tank Release Detection: Stat Invent Recon	No
Tank Release Detection: Spill Install	No
Tank Release Detection: Overfill Install	No
Tank Release Detection: Groundwater	No
Tank Release Detection: Int Sec Containment	No
Tank Release Detection: Int Double Walled	No
Tank Release Detection: Other Method	No
Tank Release Detection: Other Note	Not reported
Pipe Release Detection: Leak Deferred	Not reported
Pipe Release Detection: Autoleak	Not reported
Pipe Release Detection: Line Tightness	No
Pipe Release Detection: Stat Invent Recon	No
Pipe Release Detection: Groundwater	No
Pipe Release Detection: Int Sec Containment	No
Pipe Release Det: Interior Double Walled	No
Pipe Release Detection: Other Method	No
Pipe Release Detection: Other Note	Not reported
Pipe Type:	UNKNOWN
Pipe Materials: Bare Steel	No
Pipe Materials: Galvanized Steel	No
Pipe Materials: Copper	No
Pipe Materials: Fiberglass	No
Pipe Materials: Cath Protect	No

KENNING CAR RENTAL (Continued) **U003680298**

Pipe Materials: Double Walled	No
Pipe Materials: Sec Containment	No
Pipe Materials: Repaired	No
Pipe Materials: Unknown	Yes
Pipe Materials: Other	No
Pipe Materials: Other Note	Not reported

J46 **NORTH TRACT LOFTS PROPERTY** **VA LTANKS** **S109122028**
NW **305 S 10TH ST** **N/A**
1/4-1/2 **ARLINGTON, VA 22202**
0.282 mi.
1490 ft. **Site 4 of 13 in cluster J**

Relative:
Higher

Actual:
11 ft.

LTANKS:

Name:	NORTH TRACT LOFTS PROPERTY
Address:	305 S 10TH ST
City,State,Zip:	ARLINGTON, VA 22202
City,State,Zip:	ARLINGTON, VA 22202
Region:	NRO
CEDS Facility Id:	200000079084
Case Status:	**Closed**
Pollution Complaint #:	20083258
Reported:	04/24/2008
Case Closed Date:	02/17/2010
Program:	RP Lead
Federally Regulated UST (Y/N):	N
Regulated Petroleum UST (1):	N
Excluded UST (1):	N
Deferred UST (1):	N
Partially Deferred UST (1):	N
Exempt 1 UST (2):	N
Exempt 2 Heating Oil UST (2):	Y
Small Heating Oil AST (2):	N
Regulated AST (3):	N
Unregulated AST (3):	N
Other Y/N:	N
Unknown Y/N:	N
Other Description:	Not reported
Heating Oil Category:	Category 3

J47 **NORTH TRACT LOFTS** **VA INST CONTROL** **S108426803**
NW **305 10TH ST S** **VA VCP** **N/A**
1/4-1/2 **ARLINGTON, VA 22202**
0.282 mi.
1490 ft. **Site 5 of 13 in cluster J**

Relative:
Higher

Actual:
11 ft.

INST CONTROL:

Name:	NORTH TRACT LOFTS
Address:	305 10TH ST S
City,State,Zip:	ARLINGTON, VA 22202
Facility ID:	VRP00480
Ground Water Use Restriction:	True
Res. Use Restriction:	False
Excavattion Restruction:	False
Other Condition of Issuance:	False

NORTH TRACT LOFTS (Continued) **S108426803**

Notes: 7/23/12 - Certificate issued 5/30/12 - Draft Certificate provided with edits by participant and trustees attorneys. 4/17/12 - Call from consultant. Discussion of appropriate signature blocks. Will edit draft cert to include signature blocks 3/5/12 - Consultant submitted documentation of public notice, demonstration of completion, and draft certificate of satisfactory completion. 2/15/12 - SCR/RA concurrence letter sent 11/18/11 - Addendum to SCR to include revised risk assessment received 11/16/11 - Potable wells letter received from Arlington 9/6/11 - Comments on proposal for sampling and risk assessment revision provided via email to consultant. One additional well and sampling of VOCs, SVOCs and total metals requested. 8/1/11 - Response to 9/28/10 comment letter with proposal to install borings and temporary wells to supplement risk assessment 9/28/10 - Review of response to comments on Initial Site Characterization completed and additional comments sent. 6/9/10 - Response to SCR review letter received. 3/31/10 - SCR Review letter sent to Participant 3/16/10 - Call from attorney. Question about restrictive covenants process. RHT indicated it would be best to wait until Certificate is issued to record restrictive covenants. Letters regarding tank PC e-mailled to attorney. 3/11/10 - RHT e-mail to DEQ NRO Tank staff requesting status of PC# 2008-3258. DEQ NRO provides copy of Case Closed letter dated 2/17/10 3/10/10 - URS called. Participant wants to move forward with deed notation for goundwater restriction. RHT noted that cross sections and a drawing showing property boundary and excavation limits would be helpful. Also, a copy of the soil management plan was requested for the file. SCR review in process. 3/9/10 - Assigned to RHT (from WL) 2/3/10 - SCR submitted 2/9/09 - Phone call from URS to discuss VRP risk assessment requirements for each media and receptor population. A SCR and Risk Assessment is being prepared for this site. 9/11/09 - VRP received phone call from consultant, URS, asking if TPH samples were all that needed to be collected from bottom of site excavation. Answer: Samples should be analyzed for all constituents of concern, or potential constituents of concern. 7/16/08 - VRP first notified of the PC# (by DEQ-NRO). 5/9/08 - DEQ NRO issues PC # 2008-3258. SCR due by 7/8/08. 5/5/08 - Release report sent to DEQ NRO. Two 5,000 gallon heating oil USTs discovered on site. 3/18/08 - Site Meeting. Attendees - WL (DEQ), Greg Quandt (URS), Michael George (York Residential). Excavation is in progress for underground parking and residential apartments. Confirmation soil samples will be collected at bottom. Then SCR/RA will be submitted approx. 4 months. Discussed site contamination, remediation options, risk assessment, project schedules and VRP process. Need GW contour map. 2/14/08 - Correspondence issued: Site Enrolled. 1/22/08 - Fee paid, $5,000 12/28/07 - Email from participant stating that the fee is forthcoming. 12/26/07 - Correspondence issued giving participant 15 day deadline to pay fee. 11/26/07 - Emailed consultant (Tara Ryan - URS) inquiring about whether Fee has been paid. 10/1/07 - Emailed a copy of the Eligibility Letter to URS consultants as requested. 6/25/07 - Eligibility Letter mailed. 6/19/07 - Rcv'd NVRO elig. Via email. Drafted Elig. Letter for manager review. 6/13/07 - Richard Doucette called and said elig. Review should be done next week. 6/13/07 - Second emailed to NRO re status of elig review 5/23/07 - NRO response: It will be done next week 5/18/07 - WL emailed NRO re status of elig. Review. 5/2/07 - WL assigned as Project Officer 4/18/07 - Elig. Determination received from OWP. 4/4/07 - Elig. Determination Memo sent to OWP and NRO by MRH. 3/26/07 - Application Received

NORTH TRACT LOFTS (Continued) **S108426803**

VRP:

Name:	NORTH TRACT LOFTS
Address:	305 10TH ST S
City,State,Zip:	ARLINGTON, VA 22202
Facility ID:	VRP00480
Site Status:	Certificate Issued
Site Status 2:	Recordation on File
DEQ Region:	Northern
Sizs in Acres:	2.1200000000000001
Site Type:	Industry
Participation Notes:	Site is eligible.
Site has asscociated enfocement action:	False
List of Organic Contaminants of Potential Concern:	Not reported
List of Inorganinc Contaminants of Potential Concern:	Not reported
Sovents and Degreasers Contamination per Application:	False
Petroleum Contamination per Application:	False
Acid/Bases Contamination per Application:	False
Paints/Paint Washes Contamination per Application:	False
Pesticide Contamination per Application:	False
Inorganic Contamination per Application:	False
Metals Contamination per Application:	False
Other Contamination per Application:	False
DEQ Staff Case Managers Initials:	RHT
VRP Tier I Cleanup Standards:	False
VRP Tier II Cleanup Standards:	True
VRP Tier III Cleanup Standards:	False
No Further VRP Action Date:	Not reported
Date Participant Notified of NFA:	Not reported
Site specific or other Cleanup Standards:	False
Description of Remediation:	Not reported
Date Site Characterization Accepted by DEQ:	Not reported
Terms of NFA Determination:	Not reported
Date Remediation Action Plan Accepted by DEQ:	Not reported
Date VRP Eligibility Declared by Participant:	03/26/2007
Date Risk Assessment Accepted by DEQ:	Not reported
Date Demonstration of Completion Accepted by DEQ:	Not reported
Date VRP Eligibility Determined by DEQ Region:	06/19/2007
Dt Office Of Waste Permitting Verified Site Eligblty:	04/18/2007
Date Public Notice Accepted by DEQ:	Not reported
Date VRP Eligibility Determined by VRP:	06/25/2007
Date Application Review Completed by Central Office:	Not reported
Latest Action Relative To Site:	Certificate Issued
Latest Action Relative To Site Date:	07/23/2012
Next VRP Step Needed Relating To Site:	Recordation
Pending Since:	Not reported
Date Next Step Should Be Completed:	Not reported
Brownfield Tax Incentive:	False
Ground Water Use Restriction:	True
Res. User Restriction:	False
Excavattion Restruction:	False
Unrestricted:	False
Other Condition of Issuance:	False
Notes:	7/23/12 - Certificate issued 5/30/12 - Draft Certificate provided with edits by participant and trustees attorneys. 4/17/12 - Call from consultant. Discussion of appropriate signature blocks. Will edit draft cert to include signature blocks 3/5/12 - Consultant submitted documentation of public notice, demonstration of completion, and draft

NORTH TRACT LOFTS (Continued) **S108426803**

certificate of satisfactory completion. 2/15/12 - SCR/RA concurrence letter sent 11/18/11 - Addendum to SCR to include revised risk assessment received 11/16/11 - Potable wells letter received from Arlington 9/6/11 - Comments on proposal for sampling and risk assessment revision provided via email to consultant. One additional well and sampling of VOCs, SVOCs and total metals requested. 8/1/11 - Response to 9/28/10 comment letter with proposal to install borings and temporary wells to supplement risk assessment 9/28/10 - Review of response to comments on Initial Site Characterization completed and additional comments sent. 6/9/10 - Response to SCR review letter received. 3/31/10 - SCR Review letter sent to Participant 3/16/10 - Call from attorney. Question about restrictive covenants process. RHT indicated it would be best to wait until Certificate is issued to record restrictive covenants. Letters regarding tank PC e-mailed to attorney. 3/11/10 - RHT e-mail to DEQ NRO Tank staff requesting status of PC# 2008-3258. DEQ NRO provides copy of Case Closed letter dated 2/17/10 3/10/10 - URS called. Participant wants to move forward with deed notation for goundwater restriction. RHT noted that cross sections and a drawing showing property boundary and excavation limits would be helpful. Also, a copy of the soil management plan was requested for the file. SCR review in process. 3/9/10 - Assigned to RHT (from WL) 2/3/10 - SCR submitted 2/9/09 - Phone call from URS to discuss VRP risk assessment requirements for each media and receptor population. A SCR and Risk Assessment is being prepared for this site. 9/11/09 - VRP received phone call from consultant, URS, asking if TPH samples we

Latitude:	38.86336
Longitude:	-77.04889

Detail as of January 2019:

Facility ID:	VRP00480
Owner Name:	North Tract Apartments, LLC
Owner Contact:	see above
Owner Address:	Not reported
Owner Phone:	Not reported
Operator Name:	Not reported
Operator Owner:	Not reported
Operator Phone:	Not reported
Participant Name:	North Tract Apartments LLC c/o York Residential
Relationship to Site:	Not reported
Participant Contact:	Dennis Suarez
Participant Phone:	703.682.6855
Participant Title:	Development Services Manager - Mid Atlantic
Participant Affiliation:	North Tract Apartments LLC c/o York Residential
Participant Address:	305 10th St.
Participant City,St,Zip:	Arlington, VA 22202
Additional Parts:	Not reported
Participant Rep/Contractor:	Eric Deaver, CPG
Participant Rep/Contractor Phone:	410.487.8934
Participant Rep/Contractor Title:	Project Manager
Participant Rep/Contractor Affiliation:	URS Corporation
Participant Rep/Contractor Address:	12420 Milestone Center Drive, Suite 150
Participant Rep/Contractor City,St,Zip:	Germantown, MD 20876
Metal Contaminants Present in Soil:	Not reported
Organic Contaminants Present in Soil:	Not reported
Metal Contaminants Present in GW:	Not reported
Organic Contaminants Present GW:	Not reported
Cleanup Standards:	Residential

NORTH TRACT LOFTS (Continued) **S108426803**

Certification Date: 07/23/2012
Deed Received Date: 08/30/2012
Date Signed Agreement Submitted By Participant: Not reported
Date Agreement Executed by DEQ: Not reported
Registration Fee Amount Submitted by Participant: 5,000.00
Date Registration Fee Submitted by Participant: 01/22/2008
Submittal Date for Document Number 1: 02/03/2010
Title of Submitted Document Number 1: SCR
Submittal Date for Document Number 2: Not reported
Title of Submitted Document Number 2: Not reported
Submittal Date for Document Number 3: Not reported
Title of Submitted Document Number 3: Not reported
Submittal Date for Document Number 4: Not reported
Title of Submitted Document Number 4: Not reported
Submittal Date for Document Number 5: Not reported
Title of Submitted Document Number 5: Not reported
Submittal Date for Document Number 6: Not reported
Title of Submitted Document Number 6: Not reported
Submittal Date for Document Number 7: Not reported
Title of Submitted Document Number 7: Not reported
Submittal Date for Document Number 8: Not reported
Title of Submitted Document Number 8: Not reported
Site Characterization Document Number: Not reported
DEQ Concurrence with Site Characterization Date: Not reported
Remedial Action Work Plan Document Number: Not reported
DEQ Concurs with Remedial Action Work Plan Date: Not reported
Completion Report Document Number: Not reported
DEQ Concurrs with Completion Report Date: Not reported
Corrective Action Desc: Not reported
DEQ Response Incident ID Number: Not reported
EPA CERCLIS ID: Not reported
EPA RCRA ID NUMBER: Not reported
DEQ Pollution Complaint Number: 2008-3258
GEO Latitude: Not reported
Geo Longitude: Not reported
Inspection Date: Not reported
GPS Lat: Not reported
GPS Long: Not reported
GPS Desc: Not reported

J48 **CRYSTAL CITY SHOP** **VA AST** **A100204551**
NW **305 S 10TH ST** **N/A**
1/4-1/2 **ARLINGTON, VA 22202**
0.282 mi.
1490 ft. **Site 6 of 13 in cluster J**

Relative:
Higher

Actual:
11 ft.

AST:
Facility ID: 3033698
Facility Type: INDUSTRIAL
CEDS Facility ID: 200000079084

Tank Info:

Owner:
Owner Id: 40252
Owner Name: Falcon Concrete Corporation
Owner Address: PO Box 706
Owner Address2: Not reported

CRYSTAL CITY SHOP (Continued) **A100204551**

Owner City/State/Zip:	Springfield, VA 22150
Owner Type:	PRIVATE
Number of Active AST:	0
Number of Active UST:	0
Number of Inactive AST:	1
Number of Inactive UST:	0
Fed Regulated:	No
Tank Number:	2
Tank Type:	AST
Tank Capacity:	800
Tank Contents:	LUBE OIL
Tank Status:	PERM OUT OF USE

Tank Containment:

Install Date:	Not reported
Containment: Curbing	No
Containment: Weirs	No
Containment: Sorbent	No
Containment: Culvert	No
Containment: Diversion	No
Containment: Retention	No
Containment: Dike	No
Containment: Unknown	No
Containment: Other	No
Containment: Other Note	Not reported

Release Detection:

Release Detection: Ground Water	No
Release Detection: Visual	Yes
Release Detection: Vapor	No
Release Detection: Interstitial	No
Release Detection: None	No
Release Detection: Other	No
Release Detection: Other Note	Not reported
Release Prevention: Double Bottom	No
Release Prevention: Double Walled	No
Release Prevention: Lined Interior	Not reported
Release Prevention: Poly Jacket	No
Release Prevention: Exc Liner	No
Release Prevention: None	Yes
Release Prevention: Unknown	No
Release Prevention: Other	No
Release Prevention: Other Note	Not reported
Tank Foundation: Steel	No
Tank Foundation: Earthen	No
Tank Foundation: Concrete Imp	No
Tank Foundation: Unknown	No
Tank Foundation: Other	No
Tank Foundation: Other Note	Not reported
Tank Roof: Float	No
Tank Roof: Cone	No
Tank Roof: Breather	Not reported
Tank Roof: Dbldeck	Not reported
Tank Roof: Pontoon	Not reported
Tank Roof: Balloon	Not reported

CRYSTAL CITY SHOP (Continued) **A100204551**

Tank Roof: Lifter	Not reported
Tank Roof: Pan	Not reported
Tank Roof: Other	Yes
Tank Roof: Other Note	Not reported

Tank Material:

Tank Materials: Bare Steel	Yes
Tank Materials: Concrete	No
Tank Materials: Insulated Tank Jacket	No
Tank Materials: Unknown	No
Tank Materials: Other	No
Tank Materials: Other Note	Not reported
Tank Type Cathodic/CP:	N
Tank Type Single Wall:	N
Tank Type Double Wall:	N
Tank Type Lined Interior:	N
Tank Type Double Bottom:	N
Tank Type Potable/Skid:	N
Tank Type Shop Fabricated/Built:	N
Tank Type Vaulted Below Grade:	N
Tank Type Vertical:	N
Tank Type Horizontal:	N
Tank Type Unknown:	N
Tank Type Other:	N
Tank Type Other Specify:	N

L49 **CRYSTAL PLACE APARTMENTS** **VA UST** **U003682278**
WNW **1801 CRYSTAL PL** **N/A**
1/4-1/2 **ARLINGTON, VA 22202**
0.289 mi.
1524 ft. **Site 1 of 2 in cluster L**

Relative:
Higher

Actual:
30 ft.

Facility:

Name:	CRYSTAL PLACE APARTMENTS
Address:	1801 CRYSTAL PL
City,State,Zip:	ARLINGTON, VA 22202
Facility Id:	3025400
Facility Type:	RESIDENTIAL
CEDS Facility ID:	200000079080

Owner:

Owner Id:	28781
Owner Name:	Smith Property Holdlings
Owner Address:	2345 Crystal Dr Ste 1000
Owner Address2:	Not reported
Owner City, State, Zip:	Arlington, VA 22202
Owner Type:	PRIVATE
Number of Active AST:	0
Number of Active UST:	0
Number of Inactive AST:	0
Number of Inactive UST:	1

UST:

Facility ID:	3025400
Federally Regulated:	Yes

CRYSTAL PLACE APARTMENTS (Continued) **U003682278**

Tank Number:	R1
Tank Capacity:	550
Tank Contents:	DIESEL
Tank Status:	**REM FROM GRD**
Tank Type:	UST

Tank Material:

Install Date:	12/1/1988
Tank Materials: Bare Steel	No
Tank Materials: Cath Protect Steel	No
Tank Materials: Epoxy Steel	No
Tank Materials: Fiberglass	Yes
Tank Materials: Concrete	No
Tank Materials: Composite	No
Tank Materials: Double Walled	No
Tank Materials: Lined Interior	No
Tank Materials: Excav Liner	No
Tank Materials: Insulated Tank Jacket	No
Tank Materials: Repaired	No
Tank Materials: Unknown	No
Tank Materials: Other	No
Tank Materials: Other Note	Not reported

Release Detection:

Tank Release Detection: Leak Deferred	No
Tank Release Detection: Manual Gauge	Yes
Tank Release Detection: Auto Gauge	No
Tank Release Detection:Tank Tightness	Yes
Tank Release Detection: Vapor Monitor	No
Tank Release Detection: Inventory	No
Tank Release Detection: Stat Invent Recon	No
Tank Release Detection: Spill Install	No
Tank Release Detection: Overfill Install	No
Tank Release Detection: Groundwater	No
Tank Release Detection: Int Sec Containment	No
Tank Release Detection: Int Double Walled	No
Tank Release Detection: Other Method	No
Tank Release Detection: Other Note	Not reported
Pipe Release Detection: Leak Deferred	Not reported
Pipe Release Detection: Autoleak	Not reported
Pipe Release Detection: Line Tightness	Yes
Pipe Release Detection: Stat Invent Recon	No
Pipe Release Detection: Groundwater	No
Pipe Release Detection: Int Sec Containment	No
Pipe Release Det: Interior Double Walled	No
Pipe Release Detection: Other Method	No
Pipe Release Detection: Other Note	Not reported

Pipe Type:	PRESSURE
Pipe Materials: Bare Steel	No
Pipe Materials: Galvanized Steel	No
Pipe Materials: Copper	Yes
Pipe Materials: Fiberglass	No
Pipe Materials: Cath Protect	No
Pipe Materials: Double Walled	No
Pipe Materials: Sec Containment	No
Pipe Materials: Repaired	No

CRYSTAL PLACE APARTMENTS (Continued) **U003682278**

Pipe Materials: Unknown	No
Pipe Materials: Other	No
Pipe Materials: Other Note	Not reported

M50 SW 1/4-1/2 0.292 mi. 1541 ft. **SHOPPERS FOOD WAREHOUSE 2365** **RCRA-VSQG** **1014962267**
3801 JEFFERSON DAVIS HWY **FINDS** **VAR000524306**
ALEXANDRIA, VA 22305 **ECHO**

Site 1 of 5 in cluster M

Relative: Higher
Actual: 19 ft.

RCRA-VSQG:

Date form received by agency:	2014-04-14 00:00:00.0
Facility name:	SHOPPERS FOOD WAREHOUSE 2365
Facility address:	3801 JEFFERSON DAVIS HWY ALEXANDRIA, VA 22305
EPA ID:	VAR000524306
Mailing address:	PO BOX 20 DEPT 72405 BOISE, ID 83726
Contact:	ERICA FRANSEN
Contact address:	PO BOX 20 DEPT 72405 BOISE, ID 83726
Contact country:	US
Contact telephone:	208-395-4793
Contact email:	ERICA.FRANSEN@ALBERTONS.COM
EPA Region:	03
Classification:	Conditionally Exempt Small Quantity Generator
Description:	Handler: generates 100 kg or less of hazardous waste per calendar month, and accumulates 1000 kg or less of hazardous waste at any time; or generates 1 kg or less of acutely hazardous waste per calendar month, and accumulates at any time: 1 kg or less of acutely hazardous waste; or 100 kg or less of any residue or contaminated soil, waste or other debris resulting from the cleanup of a spill, into or on any land or water, of acutely hazardous waste; or generates 100 kg or less of any residue or contaminated soil, waste or other debris resulting from the cleanup of a spill, into or on any land or water, of acutely hazardous waste during any calendar month, and accumulates at any time: 1 kg or less of acutely hazardous waste; or 100 kg or less of any residue or contaminated soil, waste or other debris resulting from the cleanup of a spill, into or on any land or water, of acutely hazardous waste

Owner/Operator Summary:

Owner/operator name:	SHOPPERS FOOD WAREHOUSE CORP.
Owner/operator address:	PO BOX 20, DEPT. 72405 BOISE, ID 83726
Owner/operator country:	US
Owner/operator telephone:	208-395-4793
Owner/operator email:	Not reported
Owner/operator fax:	Not reported
Owner/operator extension:	Not reported
Legal status:	Private
Owner/Operator Type:	Owner
Owner/Op start date:	1999-08-16 00:00:00.
Owner/Op end date:	Not reported

SHOPPERS FOOD WAREHOUSE 2365 (Continued) **1014962267**

Owner/operator name:	SHOPPERS FOOD WAREHOUSE CORP
Owner/operator address:	PO BOX 20 DEPT 72405
	BOISE, ID 83726
Owner/operator country:	US
Owner/operator telephone:	208-395-4793
Owner/operator email:	Not reported
Owner/operator fax:	Not reported
Owner/operator extension:	Not reported
Legal status:	Private
Owner/Operator Type:	Owner
Owner/Op start date:	1997-11-05 00:00:00.
Owner/Op end date:	Not reported

Owner/operator name:	SHOPPERS #2365
Owner/operator address:	Not reported
	Not reported
Owner/operator country:	US
Owner/operator telephone:	Not reported
Owner/operator email:	Not reported
Owner/operator fax:	Not reported
Owner/operator extension:	Not reported
Legal status:	Private
Owner/Operator Type:	Operator
Owner/Op start date:	1999-08-16 00:00:00.
Owner/Op end date:	Not reported

Owner/operator name:	SHOPPERS FOOD WAREHOUSE CORP
Owner/operator address:	Not reported
	Not reported
Owner/operator country:	Not reported
Owner/operator telephone:	Not reported
Owner/operator email:	Not reported
Owner/operator fax:	Not reported
Owner/operator extension:	Not reported
Legal status:	Private
Owner/Operator Type:	Operator
Owner/Op start date:	1997-11-05 00:00:00.
Owner/Op end date:	Not reported

Handler Activities Summary:

U.S. importer of hazardous waste:	No
Mixed waste (haz. and radioactive):	No
Recycler of hazardous waste:	No
Transporter of hazardous waste:	No
Treater, storer or disposer of HW:	No
Underground injection activity:	No
On-site burner exemption:	No
Furnace exemption:	No
Used oil fuel burner:	No
Used oil processor:	No
User oil refiner:	No
Used oil fuel marketer to burner:	No
Used oil Specification marketer:	No
Used oil transfer facility:	No
Used oil transporter:	No

SHOPPERS FOOD WAREHOUSE 2365 (Continued) **1014962267**

Historical Generators:
Date form received by agency: 2012-08-17 00:00:00.0
Site name: SHOPPERS #2365
Classification: Conditionally Exempt Small Quantity Generator

Hazardous Waste Summary:

. Waste code: D001
. Waste name: IGNITABLE WASTE

. Waste code: D002
. Waste name: CORROSIVE WASTE

. Waste code: D007
. Waste name: CHROMIUM

. Waste code: D010
. Waste name: SELENIUM

. Waste code: P001
. Waste name: 2H-1-BENZOPYRAN-2-ONE, 4-HYDROXY-3-(3-OXO-1-PHENYLBUTYL)-, & SALTS, WHEN PRESENT AT CONCENTRATIONS GREATER THAN 0.3% (OR) WARFARIN, & SALTS, WHEN PRESENT AT CONCENTRATIONS GREATER THAN 0.3%

. Waste code: P075
. Waste name: NICOTINE, & SALTS (OR) PYRIDINE, 3-(1-METHYL-2-PYRROLIDINYL)-,(S)-, & SALTS

Violation Status: No violations found

FINDS:
Registry ID: 110046450791
Facility URL: http://ofmpub.epa.gov/enviro/fii_query_detail.disp_program_facility?p_registry_id=110046450791

Environmental Interest/Information System:
RCRAInfo is a national information system that supports the Resource Conservation and Recovery Act (RCRA) program through the tracking of events and activities related to facilities that generate, transport, and treat, store, or dispose of hazardous waste. RCRAInfo allows RCRA program staff to track the notification, permit, compliance, and corrective action activities required under RCRA.
HAZARDOUS WASTE BIENNIAL REPORTER

Click this hyperlink while viewing on your computer to access additional FINDS: detail in the EDR Site Report.

ECHO:
Envid: 1014962267
Registry ID: 110046450791
DFR URL: http://echo.epa.gov/detailed-facility-report?fid=110046450791
Name: SHOPPERS FOOD WAREHOUSE 2365
Address: 3801 JEFFERSON DAVIS HWY
City,State,Zip: ALEXANDRIA, VA 22305

K51 West 1/4-1/2 0.293 mi. 1549 ft. | **KIRBY LITHOGRAPHICS CO INC**
2900 SOUTH EADS ST
ARLINGTON, VA 22202 | **RCRA-SQG FINDS ECHO** | **1000579943 VAD988176814**

Site 3 of 5 in cluster K

Relative: Higher

Actual: 35 ft.

RCRA-SQG:

Date form received by agency:	1991-12-30 00:00:00.0
Facility name:	KIRBY LITHOGRAPHICS CO INC
Facility address:	2900 SOUTH EADS ST ARLINGTON, VA 22202
EPA ID:	VAD988176814
Contact:	CHARLES CRIGLER
Contact address:	2900 SOUTH EADS ST ARLINGTON, VA 22202
Contact country:	US
Contact telephone:	703-684-7600
Contact email:	Not reported
EPA Region:	03
Classification:	Small Small Quantity Generator
Description:	Handler: generates more than 100 and less than 1000 kg of hazardous waste during any calendar month and accumulates less than 6000 kg of hazardous waste at any time; or generates 100 kg or less of hazardous waste during any calendar month, and accumulates more than 1000 kg of hazardous waste at any time

Owner/Operator Summary:

Owner/operator name:	KIRBY LITHOGRAPHIC CO INC
Owner/operator address:	2900 SOUTH EADS ST ARLINGTON, VA 22202
Owner/operator country:	Not reported
Owner/operator telephone:	703-684-7600
Owner/operator email:	Not reported
Owner/operator fax:	Not reported
Owner/operator extension:	Not reported
Legal status:	Private
Owner/Operator Type:	Owner
Owner/Op start date:	Not reported
Owner/Op end date:	Not reported

Handler Activities Summary:

U.S. importer of hazardous waste:	No
Mixed waste (haz. and radioactive):	No
Recycler of hazardous waste:	No
Transporter of hazardous waste:	No
Treater, storer or disposer of HW:	No
Underground injection activity:	No
On-site burner exemption:	No
Furnace exemption:	No
Used oil fuel burner:	No
Used oil processor:	No
User oil refiner:	No
Used oil fuel marketer to burner:	No
Used oil Specification marketer:	No
Used oil transfer facility:	No
Used oil transporter:	No

KIRBY LITHOGRAPHICS CO INC (Continued) **1000579943**

Hazardous Waste Summary:

. Waste code: D001
. Waste name: IGNITABLE WASTE

Violation Status: No violations found

FINDS:
Registry ID: 110005238313
Facility URL: http://ofmpub.epa.gov/enviro/fii_query_detail.disp_program_facility?p_registry_id=110005238313

Environmental Interest/Information System:
RCRAInfo is a national information system that supports the Resource Conservation and Recovery Act (RCRA) program through the tracking of events and activities related to facilities that generate, transport, and treat, store, or dispose of hazardous waste. RCRAInfo allows RCRA program staff to track the notification, permit, compliance, and corrective action activities required under RCRA.
OSHA ESTABLISHMENT

Click this hyperlink while viewing on your computer to access additional FINDS: detail in the EDR Site Report.

ECHO:
Envid: 1000579943
Registry ID: 110005238313
DFR URL: http://echo.epa.gov/detailed-facility-report?fid=110005238313
Name: KIRBY LITHOGRAPHICS CO INC
Address: 2900 SOUTH EADS ST
City,State,Zip: ARLINGTON, VA 22202

K52 **"KIRBY LITHOGRAPHIC COMPANY, INC"** **VA UST** **U003681020**
West **2900 S EADS ST** **N/A**
1/4-1/2 **ARLINGTON, VA 22202**
0.293 mi.
1549 ft. **Site 4 of 5 in cluster K**

Relative: Higher
Actual: 35 ft.

Facility:
Name: "KIRBY LITHOGRAPHIC COMPANY, INC"
Address: 2900 S EADS ST
City,State,Zip: ARLINGTON, VA 22202
Facility Id: 3017290
Facility Type: COMMERCIAL
CEDS Facility ID: 200000077131

Owner:
Owner Id: 31128
Owner Name: KIRBY LITHOGRAPHIC COMPANY, INC
Owner Address: 2900 SOUTH EADS STREET
Owner Address2: Not reported
Owner City, State, Zip: ARLINGTON, VA 22202
Owner Type: COMMERCIAL
Number of Active AST: 0
Number of Active UST: 0
Number of Inactive AST: 0
Number of Inactive UST: 1

"KIRBY LITHOGRAPHIC COMPANY, INC" (Continued) **U003681020**

UST:

Facility ID:	3017290
Federally Regulated:	Yes
Tank Number:	1
Tank Capacity:	2000
Tank Contents:	GASOLINE
Tank Status:	**CLS IN GRD**
Tank Type:	UST

Tank Material:

Install Date:	2/19/1976
Tank Materials: Bare Steel	Yes
Tank Materials: Cath Protect Steel	No
Tank Materials: Epoxy Steel	No
Tank Materials: Fiberglass	No
Tank Materials: Concrete	No
Tank Materials: Composite	No
Tank Materials: Double Walled	No
Tank Materials: Lined Interior	No
Tank Materials: Excav Liner	No
Tank Materials: Insulated Tank Jacket	No
Tank Materials: Repaired	No
Tank Materials: Unknown	Yes
Tank Materials: Other	No
Tank Materials: Other Note	Not reported

Release Detection:

Tank Release Detection: Leak Deferred	No
Tank Release Detection: Manual Gauge	No
Tank Release Detection: Auto Gauge	No
Tank Release Detection:Tank Tightness	No
Tank Release Detection: Vapor Monitor	No
Tank Release Detection: Inventory	No
Tank Release Detection: Stat Invent Recon	No
Tank Release Detection: Spill Install	No
Tank Release Detection: Overfill Install	No
Tank Release Detection: Groundwater	No
Tank Release Detection: Int Sec Containment	No
Tank Release Detection: Int Double Walled	No
Tank Release Detection: Other Method	No
Tank Release Detection: Other Note	Not reported
Pipe Release Detection: Leak Deferred	Not reported
Pipe Release Detection: Autoleak	Not reported
Pipe Release Detection: Line Tightness	No
Pipe Release Detection: Stat Invent Recon	No
Pipe Release Detection: Groundwater	No
Pipe Release Detection: Int Sec Containment	No
Pipe Release Det: Interior Double Walled	No
Pipe Release Detection: Other Method	No
Pipe Release Detection: Other Note	Not reported
Pipe Type:	UNKNOWN
Pipe Materials: Bare Steel	Yes
Pipe Materials: Galvanized Steel	No
Pipe Materials: Copper	No
Pipe Materials: Fiberglass	No

"KIRBY LITHOGRAPHIC COMPANY, INC" (Continued) **U003681020**

Pipe Materials: Cath Protect	No
Pipe Materials: Double Walled	No
Pipe Materials: Sec Containment	No
Pipe Materials: Repaired	No
Pipe Materials: Unknown	Yes
Pipe Materials: Other	No
Pipe Materials: Other Note	Not reported

M53 **ALEXANDRIA TOYOTA SITE** **RCRA NonGen / NLR** **1001216422**
SW **3800 JEFFERSON DAVIS HWY** **NJ MANIFEST** **VAR000008888**
1/4-1/2 **ALEXANDRIA, VA 22313**
0.294 mi.
1550 ft. **Site 2 of 5 in cluster M**

Relative:
Higher

Actual:
14 ft.

RCRA NonGen / NLR:

Date form received by agency:	1997-04-29 00:00:00.0
Facility name:	ALEXANDRIA TOYOTA SITE
Facility address:	3800 JEFFERSON DAVIS HWY ALEXANDRIA, VA 22313
EPA ID:	VAR000008888
Contact:	Not reported
Contact address:	Not reported Not reported
Contact country:	US
Contact telephone:	Not reported
Contact email:	Not reported
EPA Region:	03
Land type:	Facility is not located on Indian land. Additional information is not known.
Classification:	Non-Generator
Description:	Handler: Non-Generators do not presently generate hazardous waste

Owner/Operator Summary:

Owner/operator name:	OWNER
Owner/operator address:	ST CITY, AK 99999
Owner/operator country:	Not reported
Owner/operator telephone:	215-555-1212
Owner/operator email:	Not reported
Owner/operator fax:	Not reported
Owner/operator extension:	Not reported
Legal status:	Private
Owner/Operator Type:	Owner
Owner/Op start date:	Not reported
Owner/Op end date:	Not reported

Handler Activities Summary:

U.S. importer of hazardous waste:	No
Mixed waste (haz. and radioactive):	No
Recycler of hazardous waste:	No
Transporter of hazardous waste:	No
Treater, storer or disposer of HW:	No
Underground injection activity:	No
On-site burner exemption:	No
Furnace exemption:	No
Used oil fuel burner:	No
Used oil processor:	No

ALEXANDRIA TOYOTA SITE (Continued) **1001216422**

User oil refiner:	No
Used oil fuel marketer to burner:	No
Used oil Specification marketer:	No
Used oil transfer facility:	No
Used oil transporter:	No

Violation Status: No violations found

Evaluation Action Summary:

Evaluation date:	1997-04-29 00:00:00.0
Evaluation:	NON-FINANCIAL RECORD REVIEW
Area of violation:	Not reported
Date achieved compliance:	Not reported
Evaluation lead agency:	State

NJ MANIFEST:

EPA Id:	VAR000008888
Mail Address:	3750 JEFFERSON DAVIS HWY
Mail City/State/Zip:	ALEXANDRIA 22305
Facility Phone:	7036840700
Emergency Phone:	Not reported
Contact:	ROBERT BELL
Comments:	Not reported
SIC Code:	Not reported
County:	00
Municipal:	00
Previous EPA Id:	Not reported
Gen Flag:	X
Trans Flag:	Not reported
TSDF Flag:	Not reported
Name Change:	Not reported
Date Change:	Not reported

Manifest:

Manifest Number:	NJA5223126
EPA ID:	VAR000008888
Date Shipped:	06/22/2005
TSDF EPA ID:	NJD002182897
Transporter EPA ID:	TXR000050930
Transporter 2 EPA ID:	Not reported
Transporter 3 EPA ID:	Not reported
Transporter 4 EPA ID:	Not reported
Transporter 5 EPA ID:	Not reported
Transporter 6 EPA ID:	Not reported
Transporter 7 EPA ID:	Not reported
Transporter 8 EPA ID:	Not reported
Transporter 9 EPA ID:	Not reported
Transporter 10 EPA ID:	Not reported
Date Trans1 Transported Waste:	06/22/2005
Date Trans2 Transported Waste:	Not reported
Date Trans3 Transported Waste:	Not reported
Date Trans4 Transported Waste:	Not reported
Date Trans5 Transported Waste:	Not reported
Date Trans6 Transported Waste:	Not reported
Date Trans7 Transported Waste:	Not reported
Date Trans8 Transported Waste:	Not reported
Date Trans9 Transported Waste:	Not reported
Date Trans10 Transported Waste:	Not reported

ALEXANDRIA TOYOTA SITE (Continued) **1001216422**

Date TSDF Received Waste:	06/28/2005
TSDF EPA Facility Name:	Not reported
QTY Units:	Not reported
Transporter SEQ ID:	Not reported
Transporter-1 Date:	Not reported
Waste SEQ ID:	Not reported
Waste Type Code 2:	Not reported
Waste Type Code 3:	Not reported
Waste Type Code 4:	Not reported
Waste Type Code 5:	Not reported
Waste Type Code 6:	Not reported
Date Accepted:	Not reported
Manifest Discrepancy Type:	Not reported
Data Entry Number:	07250521
Was Load Rejected:	ALEXANDRIA 22305
Reason Load Was Rejected:	Not reported

Manifest Number:	NJA5310096
EPA ID:	VAR000008888
Date Shipped:	08/15/2006
TSDF EPA ID:	NJD002182897
Transporter EPA ID:	TXR000050930
Transporter 2 EPA ID:	Not reported
Transporter 3 EPA ID:	Not reported
Transporter 4 EPA ID:	Not reported
Transporter 5 EPA ID:	Not reported
Transporter 6 EPA ID:	Not reported
Transporter 7 EPA ID:	Not reported
Transporter 8 EPA ID:	Not reported
Transporter 9 EPA ID:	Not reported
Transporter 10 EPA ID:	Not reported
Date Trans1 Transported Waste:	08/15/2006
Date Trans2 Transported Waste:	Not reported
Date Trans3 Transported Waste:	Not reported
Date Trans4 Transported Waste:	Not reported
Date Trans5 Transported Waste:	Not reported
Date Trans6 Transported Waste:	Not reported
Date Trans7 Transported Waste:	Not reported
Date Trans8 Transported Waste:	Not reported
Date Trans9 Transported Waste:	Not reported
Date Trans10 Transported Waste:	Not reported
Date TSDF Received Waste:	08/22/2006
TSDF EPA Facility Name:	Not reported
QTY Units:	Not reported
Transporter SEQ ID:	Not reported
Transporter-1 Date:	Not reported
Waste SEQ ID:	Not reported
Waste Type Code 2:	Not reported
Waste Type Code 3:	Not reported
Waste Type Code 4:	Not reported
Waste Type Code 5:	Not reported
Waste Type Code 6:	Not reported
Date Accepted:	Not reported
Manifest Discrepancy Type:	Not reported
Data Entry Number:	09270621
Was Load Rejected:	ALEXANDRIA 22305
Reason Load Was Rejected:	Not reported

ALEXANDRIA TOYOTA SITE (Continued) **1001216422**

Manifest Number:	NJA5222017
EPA ID:	VAR000008888
Date Shipped:	04/27/2005
TSDF EPA ID:	NJD002182897
Transporter EPA ID:	TXR000050930
Transporter 2 EPA ID:	Not reported
Transporter 3 EPA ID:	Not reported
Transporter 4 EPA ID:	Not reported
Transporter 5 EPA ID:	Not reported
Transporter 6 EPA ID:	Not reported
Transporter 7 EPA ID:	Not reported
Transporter 8 EPA ID:	Not reported
Transporter 9 EPA ID:	Not reported
Transporter 10 EPA ID:	Not reported
Date Trans1 Transported Waste:	04/27/2005
Date Trans2 Transported Waste:	Not reported
Date Trans3 Transported Waste:	Not reported
Date Trans4 Transported Waste:	Not reported
Date Trans5 Transported Waste:	Not reported
Date Trans6 Transported Waste:	Not reported
Date Trans7 Transported Waste:	Not reported
Date Trans8 Transported Waste:	Not reported
Date Trans9 Transported Waste:	Not reported
Date Trans10 Transported Waste:	Not reported
Date TSDF Received Waste:	05/05/2005
TSDF EPA Facility Name:	Not reported
QTY Units:	Not reported
Transporter SEQ ID:	Not reported
Transporter-1 Date:	Not reported
Waste SEQ ID:	Not reported
Waste Type Code 2:	Not reported
Waste Type Code 3:	Not reported
Waste Type Code 4:	Not reported
Waste Type Code 5:	Not reported
Waste Type Code 6:	Not reported
Date Accepted:	Not reported
Manifest Discrepancy Type:	Not reported
Data Entry Number:	06020522
Was Load Rejected:	ALEXANDRIA 22305
Reason Load Was Rejected:	Not reported

Manifest Number:	NJA5039287
EPA ID:	VAR000008888
Date Shipped:	05/25/2004
TSDF EPA ID:	NJD002182897
Transporter EPA ID:	TXR000050930
Transporter 2 EPA ID:	Not reported
Transporter 3 EPA ID:	Not reported
Transporter 4 EPA ID:	Not reported
Transporter 5 EPA ID:	Not reported
Transporter 6 EPA ID:	Not reported
Transporter 7 EPA ID:	Not reported
Transporter 8 EPA ID:	Not reported
Transporter 9 EPA ID:	Not reported
Transporter 10 EPA ID:	Not reported
Date Trans1 Transported Waste:	05/25/2004
Date Trans2 Transported Waste:	Not reported

ALEXANDRIA TOYOTA SITE (Continued) **1001216422**

Date Trans3 Transported Waste:	Not reported
Date Trans4 Transported Waste:	Not reported
Date Trans5 Transported Waste:	Not reported
Date Trans6 Transported Waste:	Not reported
Date Trans7 Transported Waste:	Not reported
Date Trans8 Transported Waste:	Not reported
Date Trans9 Transported Waste:	Not reported
Date Trans10 Transported Waste:	Not reported
Date TSDF Received Waste:	05/30/2004
TSDF EPA Facility Name:	Not reported
QTY Units:	Not reported
Transporter SEQ ID:	Not reported
Transporter-1 Date:	Not reported
Waste SEQ ID:	Not reported
Waste Type Code 2:	Not reported
Waste Type Code 3:	Not reported
Waste Type Code 4:	Not reported
Waste Type Code 5:	Not reported
Waste Type Code 6:	Not reported
Date Accepted:	Not reported
Manifest Discrepancy Type:	Not reported
Data Entry Number:	06150421
Was Load Rejected:	ALEXANDRIA 22305
Reason Load Was Rejected:	Not reported

Manifest Number:	000424622SKS
EPA ID:	VAR000008888
Date Shipped:	01/20/2007
TSDF EPA ID:	NJD002182897
Transporter EPA ID:	TXR000050930
Transporter 2 EPA ID:	Not reported
Transporter 3 EPA ID:	Not reported
Transporter 4 EPA ID:	Not reported
Transporter 5 EPA ID:	Not reported
Transporter 6 EPA ID:	Not reported
Transporter 7 EPA ID:	Not reported
Transporter 8 EPA ID:	Not reported
Transporter 9 EPA ID:	Not reported
Transporter 10 EPA ID:	Not reported
Date Trans1 Transported Waste:	01/20/2007
Date Trans2 Transported Waste:	Not reported
Date Trans3 Transported Waste:	Not reported
Date Trans4 Transported Waste:	Not reported
Date Trans5 Transported Waste:	Not reported
Date Trans6 Transported Waste:	Not reported
Date Trans7 Transported Waste:	Not reported
Date Trans8 Transported Waste:	Not reported
Date Trans9 Transported Waste:	Not reported
Date Trans10 Transported Waste:	Not reported
Date TSDF Received Waste:	01/23/2007
TSDF EPA Facility Name:	Not reported
QTY Units:	Not reported
Transporter SEQ ID:	Not reported
Transporter-1 Date:	Not reported
Waste SEQ ID:	Not reported
Waste Type Code 2:	Not reported
Waste Type Code 3:	Not reported

ALEXANDRIA TOYOTA SITE (Continued) **1001216422**

Waste Type Code 4:	Not reported
Waste Type Code 5:	Not reported
Waste Type Code 6:	Not reported
Date Accepted:	Not reported
Manifest Discrepancy Type:	Not reported
Data Entry Number:	Not reported
Was Load Rejected:	ALEXANDRIA 22305
Reason Load Was Rejected:	Not reported

Waste:

Manifest Year:	Not reported
Waste Code:	D039
Hand Code:	H02
Quantity:	16 G

Manifest Year:	Not reported
Waste Code:	D001
Hand Code:	H02
Quantity:	24 G

Manifest Number:	NJA5307866
EPA ID:	VAR000008888
Date Shipped:	01/19/2006
TSDF EPA ID:	NJD002182897
Transporter EPA ID:	TXR000050930
Transporter 2 EPA ID:	TXR000050930
Transporter 3 EPA ID:	Not reported
Transporter 4 EPA ID:	Not reported
Transporter 5 EPA ID:	Not reported
Transporter 6 EPA ID:	Not reported
Transporter 7 EPA ID:	Not reported
Transporter 8 EPA ID:	Not reported
Transporter 9 EPA ID:	Not reported
Transporter 10 EPA ID:	Not reported
Date Trans1 Transported Waste:	01/19/2006
Date Trans2 Transported Waste:	01/23/2006
Date Trans3 Transported Waste:	Not reported
Date Trans4 Transported Waste:	Not reported
Date Trans5 Transported Waste:	Not reported
Date Trans6 Transported Waste:	Not reported
Date Trans7 Transported Waste:	Not reported
Date Trans8 Transported Waste:	Not reported
Date Trans9 Transported Waste:	Not reported
Date Trans10 Transported Waste:	Not reported
Date TSDF Received Waste:	01/24/2006
TSDF EPA Facility Name:	Not reported
QTY Units:	Not reported
Transporter SEQ ID:	Not reported
Transporter-1 Date:	Not reported
Waste SEQ ID:	Not reported
Waste Type Code 2:	Not reported
Waste Type Code 3:	Not reported
Waste Type Code 4:	Not reported
Waste Type Code 5:	Not reported
Waste Type Code 6:	Not reported
Date Accepted:	Not reported
Manifest Discrepancy Type:	Not reported

ALEXANDRIA TOYOTA SITE (Continued) **1001216422**

Data Entry Number:	02280622
Was Load Rejected:	ALEXANDRIA 22305
Reason Load Was Rejected:	Not reported

Manifest Number:	NJA5256528
EPA ID:	VAR000008888
Date Shipped:	06/20/2006
TSDF EPA ID:	NJD002182897
Transporter EPA ID:	TXR000050930
Transporter 2 EPA ID:	Not reported
Transporter 3 EPA ID:	Not reported
Transporter 4 EPA ID:	Not reported
Transporter 5 EPA ID:	Not reported
Transporter 6 EPA ID:	Not reported
Transporter 7 EPA ID:	Not reported
Transporter 8 EPA ID:	Not reported
Transporter 9 EPA ID:	Not reported
Transporter 10 EPA ID:	Not reported
Date Trans1 Transported Waste:	06/20/2006
Date Trans2 Transported Waste:	Not reported
Date Trans3 Transported Waste:	Not reported
Date Trans4 Transported Waste:	Not reported
Date Trans5 Transported Waste:	Not reported
Date Trans6 Transported Waste:	Not reported
Date Trans7 Transported Waste:	Not reported
Date Trans8 Transported Waste:	Not reported
Date Trans9 Transported Waste:	Not reported
Date Trans10 Transported Waste:	Not reported
Date TSDF Received Waste:	06/28/2006
TSDF EPA Facility Name:	Not reported
QTY Units:	Not reported
Transporter SEQ ID:	Not reported
Transporter-1 Date:	Not reported
Waste SEQ ID:	Not reported
Waste Type Code 2:	Not reported
Waste Type Code 3:	Not reported
Waste Type Code 4:	Not reported
Waste Type Code 5:	Not reported
Waste Type Code 6:	Not reported
Date Accepted:	Not reported
Manifest Discrepancy Type:	Not reported
Data Entry Number:	08070622
Was Load Rejected:	ALEXANDRIA 22305
Reason Load Was Rejected:	Not reported

Manifest Number:	NJA5071673
EPA ID:	VAR000008888
Date Shipped:	08/18/2004
TSDF EPA ID:	NJD002182897
Transporter EPA ID:	TXR000050930
Transporter 2 EPA ID:	Not reported
Transporter 3 EPA ID:	Not reported
Transporter 4 EPA ID:	Not reported
Transporter 5 EPA ID:	Not reported
Transporter 6 EPA ID:	Not reported
Transporter 7 EPA ID:	Not reported
Transporter 8 EPA ID:	Not reported

ALEXANDRIA TOYOTA SITE (Continued) **1001216422**

Transporter 9 EPA ID:	Not reported
Transporter 10 EPA ID:	Not reported
Date Trans1 Transported Waste:	08/18/2004
Date Trans2 Transported Waste:	Not reported
Date Trans3 Transported Waste:	Not reported
Date Trans4 Transported Waste:	Not reported
Date Trans5 Transported Waste:	Not reported
Date Trans6 Transported Waste:	Not reported
Date Trans7 Transported Waste:	Not reported
Date Trans8 Transported Waste:	Not reported
Date Trans9 Transported Waste:	Not reported
Date Trans10 Transported Waste:	Not reported
Date TSDF Received Waste:	08/24/2008
TSDF EPA Facility Name:	Not reported
QTY Units:	Not reported
Transporter SEQ ID:	Not reported
Transporter-1 Date:	Not reported
Waste SEQ ID:	Not reported
Waste Type Code 2:	Not reported
Waste Type Code 3:	Not reported
Waste Type Code 4:	Not reported
Waste Type Code 5:	Not reported
Waste Type Code 6:	Not reported
Date Accepted:	Not reported
Manifest Discrepancy Type:	Not reported
Data Entry Number:	09170422
Was Load Rejected:	ALEXANDRIA 22305
Reason Load Was Rejected:	Not reported

Manifest Number:	NJA5253826
EPA ID:	VAR000008888
Date Shipped:	12/08/2005
TSDF EPA ID:	NJD002182897
Transporter EPA ID:	TXR000050930
Transporter 2 EPA ID:	Not reported
Transporter 3 EPA ID:	Not reported
Transporter 4 EPA ID:	Not reported
Transporter 5 EPA ID:	Not reported
Transporter 6 EPA ID:	Not reported
Transporter 7 EPA ID:	Not reported
Transporter 8 EPA ID:	Not reported
Transporter 9 EPA ID:	Not reported
Transporter 10 EPA ID:	Not reported
Date Trans1 Transported Waste:	12/08/2005
Date Trans2 Transported Waste:	Not reported
Date Trans3 Transported Waste:	Not reported
Date Trans4 Transported Waste:	Not reported
Date Trans5 Transported Waste:	Not reported
Date Trans6 Transported Waste:	Not reported
Date Trans7 Transported Waste:	Not reported
Date Trans8 Transported Waste:	Not reported
Date Trans9 Transported Waste:	Not reported
Date Trans10 Transported Waste:	Not reported
Date TSDF Received Waste:	12/14/2005
TSDF EPA Facility Name:	Not reported
QTY Units:	Not reported
Transporter SEQ ID:	Not reported

ALEXANDRIA TOYOTA SITE (Continued) **1001216422**

Transporter-1 Date:	Not reported
Waste SEQ ID:	Not reported
Waste Type Code 2:	Not reported
Waste Type Code 3:	Not reported
Waste Type Code 4:	Not reported
Waste Type Code 5:	Not reported
Waste Type Code 6:	Not reported
Date Accepted:	Not reported
Manifest Discrepancy Type:	Not reported
Data Entry Number:	02220621
Was Load Rejected:	ALEXANDRIA 22305
Reason Load Was Rejected:	Not reported

Manifest Number:	NJA5093811
EPA ID:	VAR000008888
Date Shipped:	01/16/2004
TSDF EPA ID:	NJD002182897
Transporter EPA ID:	TXR000050930
Transporter 2 EPA ID:	Not reported
Transporter 3 EPA ID:	Not reported
Transporter 4 EPA ID:	Not reported
Transporter 5 EPA ID:	Not reported
Transporter 6 EPA ID:	Not reported
Transporter 7 EPA ID:	Not reported
Transporter 8 EPA ID:	Not reported
Transporter 9 EPA ID:	Not reported
Transporter 10 EPA ID:	Not reported
Date Trans1 Transported Waste:	01/16/2004
Date Trans2 Transported Waste:	Not reported
Date Trans3 Transported Waste:	Not reported
Date Trans4 Transported Waste:	Not reported
Date Trans5 Transported Waste:	Not reported
Date Trans6 Transported Waste:	Not reported
Date Trans7 Transported Waste:	Not reported
Date Trans8 Transported Waste:	Not reported
Date Trans9 Transported Waste:	Not reported
Date Trans10 Transported Waste:	Not reported
Date TSDF Received Waste:	01/30/2004
TSDF EPA Facility Name:	Not reported
QTY Units:	Not reported
Transporter SEQ ID:	Not reported
Transporter-1 Date:	Not reported
Waste SEQ ID:	Not reported
Waste Type Code 2:	Not reported
Waste Type Code 3:	Not reported
Waste Type Code 4:	Not reported
Waste Type Code 5:	Not reported
Waste Type Code 6:	Not reported
Date Accepted:	Not reported
Manifest Discrepancy Type:	Not reported
Data Entry Number:	03170425
Was Load Rejected:	ALEXANDRIA 22305
Reason Load Was Rejected:	Not reported

Manifest Number:	NJA5094556
EPA ID:	VAR000008888
Date Shipped:	04/02/2004

ALEXANDRIA TOYOTA SITE (Continued) **1001216422**

TSDF EPA ID:	NJD002182897
Transporter EPA ID:	TXR000050930
Transporter 2 EPA ID:	Not reported
Transporter 3 EPA ID:	Not reported
Transporter 4 EPA ID:	Not reported
Transporter 5 EPA ID:	Not reported
Transporter 6 EPA ID:	Not reported
Transporter 7 EPA ID:	Not reported
Transporter 8 EPA ID:	Not reported
Transporter 9 EPA ID:	Not reported
Transporter 10 EPA ID:	Not reported
Date Trans1 Transported Waste:	04/02/2004
Date Trans2 Transported Waste:	Not reported
Date Trans3 Transported Waste:	Not reported
Date Trans4 Transported Waste:	Not reported
Date Trans5 Transported Waste:	Not reported
Date Trans6 Transported Waste:	Not reported
Date Trans7 Transported Waste:	Not reported
Date Trans8 Transported Waste:	Not reported
Date Trans9 Transported Waste:	Not reported
Date Trans10 Transported Waste:	Not reported
Date TSDF Received Waste:	04/08/2004
TSDF EPA Facility Name:	Not reported
QTY Units:	Not reported
Transporter SEQ ID:	Not reported
Transporter-1 Date:	Not reported
Waste SEQ ID:	Not reported
Waste Type Code 2:	Not reported
Waste Type Code 3:	Not reported
Waste Type Code 4:	Not reported
Waste Type Code 5:	Not reported
Waste Type Code 6:	Not reported
Date Accepted:	Not reported
Manifest Discrepancy Type:	Not reported
Data Entry Number:	05030421
Was Load Rejected:	ALEXANDRIA 22305
Reason Load Was Rejected:	Not reported

Manifest Number:	NJA5222280
EPA ID:	VAR000008888
Date Shipped:	03/02/2005
TSDF EPA ID:	NJD002182897
Transporter EPA ID:	TXR000050930
Transporter 2 EPA ID:	Not reported
Transporter 3 EPA ID:	Not reported
Transporter 4 EPA ID:	Not reported
Transporter 5 EPA ID:	Not reported
Transporter 6 EPA ID:	Not reported
Transporter 7 EPA ID:	Not reported
Transporter 8 EPA ID:	Not reported
Transporter 9 EPA ID:	Not reported
Transporter 10 EPA ID:	Not reported
Date Trans1 Transported Waste:	03/02/2005
Date Trans2 Transported Waste:	Not reported
Date Trans3 Transported Waste:	Not reported
Date Trans4 Transported Waste:	Not reported
Date Trans5 Transported Waste:	Not reported

ALEXANDRIA TOYOTA SITE (Continued) **1001216422**

Date Trans6 Transported Waste:	Not reported
Date Trans7 Transported Waste:	Not reported
Date Trans8 Transported Waste:	Not reported
Date Trans9 Transported Waste:	Not reported
Date Trans10 Transported Waste:	Not reported
Date TSDF Received Waste:	03/07/2005
TSDF EPA Facility Name:	Not reported
QTY Units:	Not reported
Transporter SEQ ID:	Not reported
Transporter-1 Date:	Not reported
Waste SEQ ID:	Not reported
Waste Type Code 2:	Not reported
Waste Type Code 3:	Not reported
Waste Type Code 4:	Not reported
Waste Type Code 5:	Not reported
Waste Type Code 6:	Not reported
Date Accepted:	Not reported
Manifest Discrepancy Type:	Not reported
Data Entry Number:	05020522
Was Load Rejected:	ALEXANDRIA 22305
Reason Load Was Rejected:	Not reported

Manifest Number:	NJA5037776
EPA ID:	VAR000008888
Date Shipped:	07/23/2004
TSDF EPA ID:	NJD002182897
Transporter EPA ID:	TXR000050930
Transporter 2 EPA ID:	Not reported
Transporter 3 EPA ID:	Not reported
Transporter 4 EPA ID:	Not reported
Transporter 5 EPA ID:	Not reported
Transporter 6 EPA ID:	Not reported
Transporter 7 EPA ID:	Not reported
Transporter 8 EPA ID:	Not reported
Transporter 9 EPA ID:	Not reported
Transporter 10 EPA ID:	Not reported
Date Trans1 Transported Waste:	07/23/2004
Date Trans2 Transported Waste:	Not reported
Date Trans3 Transported Waste:	Not reported
Date Trans4 Transported Waste:	Not reported
Date Trans5 Transported Waste:	Not reported
Date Trans6 Transported Waste:	Not reported
Date Trans7 Transported Waste:	Not reported
Date Trans8 Transported Waste:	Not reported
Date Trans9 Transported Waste:	Not reported
Date Trans10 Transported Waste:	Not reported
Date TSDF Received Waste:	07/29/2004
TSDF EPA Facility Name:	Not reported
QTY Units:	Not reported
Transporter SEQ ID:	Not reported
Transporter-1 Date:	Not reported
Waste SEQ ID:	Not reported
Waste Type Code 2:	Not reported
Waste Type Code 3:	Not reported
Waste Type Code 4:	Not reported
Waste Type Code 5:	Not reported
Waste Type Code 6:	Not reported

ALEXANDRIA TOYOTA SITE (Continued) **1001216422**

Date Accepted:	Not reported
Manifest Discrepancy Type:	Not reported
Data Entry Number:	08180421
Was Load Rejected:	ALEXANDRIA 22305
Reason Load Was Rejected:	Not reported

Manifest Number:	NJA5036670
EPA ID:	VAR000008888
Date Shipped:	03/04/2004
TSDF EPA ID:	NJD002182897
Transporter EPA ID:	TXR000050930
Transporter 2 EPA ID:	Not reported
Transporter 3 EPA ID:	Not reported
Transporter 4 EPA ID:	Not reported
Transporter 5 EPA ID:	Not reported
Transporter 6 EPA ID:	Not reported
Transporter 7 EPA ID:	Not reported
Transporter 8 EPA ID:	Not reported
Transporter 9 EPA ID:	Not reported
Transporter 10 EPA ID:	Not reported
Date Trans1 Transported Waste:	03/04/2004
Date Trans2 Transported Waste:	Not reported
Date Trans3 Transported Waste:	Not reported
Date Trans4 Transported Waste:	Not reported
Date Trans5 Transported Waste:	Not reported
Date Trans6 Transported Waste:	Not reported
Date Trans7 Transported Waste:	Not reported
Date Trans8 Transported Waste:	Not reported
Date Trans9 Transported Waste:	Not reported
Date Trans10 Transported Waste:	Not reported
Date TSDF Received Waste:	03/05/2004
TSDF EPA Facility Name:	Not reported
QTY Units:	Not reported
Transporter SEQ ID:	Not reported
Transporter-1 Date:	Not reported
Waste SEQ ID:	Not reported
Waste Type Code 2:	Not reported
Waste Type Code 3:	Not reported
Waste Type Code 4:	Not reported
Waste Type Code 5:	Not reported
Waste Type Code 6:	Not reported
Date Accepted:	Not reported
Manifest Discrepancy Type:	Not reported
Data Entry Number:	04020425
Was Load Rejected:	ALEXANDRIA 22305
Reason Load Was Rejected:	Not reported

Manifest Number:	NJA5251806
EPA ID:	VAR000008888
Date Shipped:	09/15/2005
TSDF EPA ID:	NJD002182897
Transporter EPA ID:	TXR000050930
Transporter 2 EPA ID:	Not reported
Transporter 3 EPA ID:	Not reported
Transporter 4 EPA ID:	Not reported
Transporter 5 EPA ID:	Not reported
Transporter 6 EPA ID:	Not reported

ALEXANDRIA TOYOTA SITE (Continued) **1001216422**

Transporter 7 EPA ID:	Not reported
Transporter 8 EPA ID:	Not reported
Transporter 9 EPA ID:	Not reported
Transporter 10 EPA ID:	Not reported
Date Trans1 Transported Waste:	09/15/2005
Date Trans2 Transported Waste:	Not reported
Date Trans3 Transported Waste:	Not reported
Date Trans4 Transported Waste:	Not reported
Date Trans5 Transported Waste:	Not reported
Date Trans6 Transported Waste:	Not reported
Date Trans7 Transported Waste:	Not reported
Date Trans8 Transported Waste:	Not reported
Date Trans9 Transported Waste:	Not reported
Date Trans10 Transported Waste:	Not reported
Date TSDF Received Waste:	09/20/2005
TSDF EPA Facility Name:	Not reported
QTY Units:	Not reported
Transporter SEQ ID:	Not reported
Transporter-1 Date:	Not reported
Waste SEQ ID:	Not reported
Waste Type Code 2:	Not reported
Waste Type Code 3:	Not reported
Waste Type Code 4:	Not reported
Waste Type Code 5:	Not reported
Waste Type Code 6:	Not reported
Date Accepted:	Not reported
Manifest Discrepancy Type:	Not reported
Data Entry Number:	10310521
Was Load Rejected:	ALEXANDRIA 22305
Reason Load Was Rejected:	Not reported

Manifest Number:	NJA5072723
EPA ID:	VAR000008888
Date Shipped:	08/15/2005
TSDF EPA ID:	NJD002182897
Transporter EPA ID:	TXR000050930
Transporter 2 EPA ID:	Not reported
Transporter 3 EPA ID:	Not reported
Transporter 4 EPA ID:	Not reported
Transporter 5 EPA ID:	Not reported
Transporter 6 EPA ID:	Not reported
Transporter 7 EPA ID:	Not reported
Transporter 8 EPA ID:	Not reported
Transporter 9 EPA ID:	Not reported
Transporter 10 EPA ID:	Not reported
Date Trans1 Transported Waste:	08/15/2005
Date Trans2 Transported Waste:	Not reported
Date Trans3 Transported Waste:	Not reported
Date Trans4 Transported Waste:	Not reported
Date Trans5 Transported Waste:	Not reported
Date Trans6 Transported Waste:	Not reported
Date Trans7 Transported Waste:	Not reported
Date Trans8 Transported Waste:	Not reported
Date Trans9 Transported Waste:	Not reported
Date Trans10 Transported Waste:	Not reported
Date TSDF Received Waste:	08/17/2005
TSDF EPA Facility Name:	Not reported

ALEXANDRIA TOYOTA SITE (Continued) **1001216422**

QTY Units:	Not reported
Transporter SEQ ID:	Not reported
Transporter-1 Date:	Not reported
Waste SEQ ID:	Not reported
Waste Type Code 2:	Not reported
Waste Type Code 3:	Not reported
Waste Type Code 4:	Not reported
Waste Type Code 5:	Not reported
Waste Type Code 6:	Not reported
Date Accepted:	Not reported
Manifest Discrepancy Type:	Not reported
Data Entry Number:	09120521
Was Load Rejected:	ALEXANDRIA 22305
Reason Load Was Rejected:	Not reported

Manifest Number:	NJA5224036
EPA ID:	VAR000008888
Date Shipped:	01/06/2005
TSDF EPA ID:	NJD002182897
Transporter EPA ID:	TXR000050930
Transporter 2 EPA ID:	Not reported
Transporter 3 EPA ID:	Not reported
Transporter 4 EPA ID:	Not reported
Transporter 5 EPA ID:	Not reported
Transporter 6 EPA ID:	Not reported
Transporter 7 EPA ID:	Not reported
Transporter 8 EPA ID:	Not reported
Transporter 9 EPA ID:	Not reported
Transporter 10 EPA ID:	Not reported
Date Trans1 Transported Waste:	01/06/2005
Date Trans2 Transported Waste:	Not reported
Date Trans3 Transported Waste:	Not reported
Date Trans4 Transported Waste:	Not reported
Date Trans5 Transported Waste:	Not reported
Date Trans6 Transported Waste:	Not reported
Date Trans7 Transported Waste:	Not reported
Date Trans8 Transported Waste:	Not reported
Date Trans9 Transported Waste:	Not reported
Date Trans10 Transported Waste:	Not reported
Date TSDF Received Waste:	01/12/2005
TSDF EPA Facility Name:	Not reported
QTY Units:	Not reported
Transporter SEQ ID:	Not reported
Transporter-1 Date:	Not reported
Waste SEQ ID:	Not reported
Waste Type Code 2:	Not reported
Waste Type Code 3:	Not reported
Waste Type Code 4:	Not reported
Waste Type Code 5:	Not reported
Waste Type Code 6:	Not reported
Date Accepted:	Not reported
Manifest Discrepancy Type:	Not reported
Data Entry Number:	03210521
Was Load Rejected:	ALEXANDRIA 22305
Reason Load Was Rejected:	Not reported

Manifest Number:	NJA5068589

ALEXANDRIA TOYOTA SITE (Continued) **1001216422**

EPA ID:	VAR000008888
Date Shipped:	07/18/2005
TSDF EPA ID:	NJD002182897
Transporter EPA ID:	TXR000050930
Transporter 2 EPA ID:	Not reported
Transporter 3 EPA ID:	Not reported
Transporter 4 EPA ID:	Not reported
Transporter 5 EPA ID:	Not reported
Transporter 6 EPA ID:	Not reported
Transporter 7 EPA ID:	Not reported
Transporter 8 EPA ID:	Not reported
Transporter 9 EPA ID:	Not reported
Transporter 10 EPA ID:	Not reported
Date Trans1 Transported Waste:	07/18/2005
Date Trans2 Transported Waste:	Not reported
Date Trans3 Transported Waste:	Not reported
Date Trans4 Transported Waste:	Not reported
Date Trans5 Transported Waste:	Not reported
Date Trans6 Transported Waste:	Not reported
Date Trans7 Transported Waste:	Not reported
Date Trans8 Transported Waste:	Not reported
Date Trans9 Transported Waste:	Not reported
Date Trans10 Transported Waste:	Not reported
Date TSDF Received Waste:	07/20/2005
TSDF EPA Facility Name:	Not reported
QTY Units:	Not reported
Transporter SEQ ID:	Not reported
Transporter-1 Date:	Not reported
Waste SEQ ID:	Not reported
Waste Type Code 2:	Not reported
Waste Type Code 3:	Not reported
Waste Type Code 4:	Not reported
Waste Type Code 5:	Not reported
Waste Type Code 6:	Not reported
Date Accepted:	Not reported
Manifest Discrepancy Type:	Not reported
Data Entry Number:	08240521
Was Load Rejected:	ALEXANDRIA 22305
Reason Load Was Rejected:	Not reported

Manifest Number:	NJA5309236
EPA ID:	VAR000008888
Date Shipped:	07/19/2006
TSDF EPA ID:	NJD002182897
Transporter EPA ID:	TXR000050930
Transporter 2 EPA ID:	Not reported
Transporter 3 EPA ID:	Not reported
Transporter 4 EPA ID:	Not reported
Transporter 5 EPA ID:	Not reported
Transporter 6 EPA ID:	Not reported
Transporter 7 EPA ID:	Not reported
Transporter 8 EPA ID:	Not reported
Transporter 9 EPA ID:	Not reported
Transporter 10 EPA ID:	Not reported
Date Trans1 Transported Waste:	07/19/2006
Date Trans2 Transported Waste:	Not reported
Date Trans3 Transported Waste:	Not reported

ALEXANDRIA TOYOTA SITE (Continued) **1001216422**

Date Trans4 Transported Waste:	Not reported
Date Trans5 Transported Waste:	Not reported
Date Trans6 Transported Waste:	Not reported
Date Trans7 Transported Waste:	Not reported
Date Trans8 Transported Waste:	Not reported
Date Trans9 Transported Waste:	Not reported
Date Trans10 Transported Waste:	Not reported
Date TSDF Received Waste:	07/25/2006
TSDF EPA Facility Name:	Not reported
QTY Units:	Not reported
Transporter SEQ ID:	Not reported
Transporter-1 Date:	Not reported
Waste SEQ ID:	Not reported
Waste Type Code 2:	Not reported
Waste Type Code 3:	Not reported
Waste Type Code 4:	Not reported
Waste Type Code 5:	Not reported
Waste Type Code 6:	Not reported
Date Accepted:	Not reported
Manifest Discrepancy Type:	Not reported
Data Entry Number:	08240621
Was Load Rejected:	ALEXANDRIA 22305
Reason Load Was Rejected:	Not reported

Manifest Number:	NJA5250721
EPA ID:	VAR000008888
Date Shipped:	10/12/2005
TSDF EPA ID:	NJD002182897
Transporter EPA ID:	TXR000050930
Transporter 2 EPA ID:	Not reported
Transporter 3 EPA ID:	Not reported
Transporter 4 EPA ID:	Not reported
Transporter 5 EPA ID:	Not reported
Transporter 6 EPA ID:	Not reported
Transporter 7 EPA ID:	Not reported
Transporter 8 EPA ID:	Not reported
Transporter 9 EPA ID:	Not reported
Transporter 10 EPA ID:	Not reported
Date Trans1 Transported Waste:	10/12/2005
Date Trans2 Transported Waste:	Not reported
Date Trans3 Transported Waste:	Not reported
Date Trans4 Transported Waste:	Not reported
Date Trans5 Transported Waste:	Not reported
Date Trans6 Transported Waste:	Not reported
Date Trans7 Transported Waste:	Not reported
Date Trans8 Transported Waste:	Not reported
Date Trans9 Transported Waste:	Not reported
Date Trans10 Transported Waste:	Not reported
Date TSDF Received Waste:	10/18/2005
TSDF EPA Facility Name:	Not reported
QTY Units:	Not reported
Transporter SEQ ID:	Not reported
Transporter-1 Date:	Not reported
Waste SEQ ID:	Not reported
Waste Type Code 2:	Not reported
Waste Type Code 3:	Not reported
Waste Type Code 4:	Not reported

ALEXANDRIA TOYOTA SITE (Continued) **1001216422**

Waste Type Code 5:	Not reported
Waste Type Code 6:	Not reported
Date Accepted:	Not reported
Manifest Discrepancy Type:	Not reported
Data Entry Number:	12270521
Was Load Rejected:	ALEXANDRIA 22305
Reason Load Was Rejected:	Not reported

E54
West
1/4-1/2
0.296 mi.
1561 ft.

V CLEANERS
2711 JEFFERSON DAVIS HWY
ARLINGTON, VA 22202

RCRA-VSQG **1004606413**
FINDS **VA0000241414**
ECHO
VA DRYCLEANERS

Site 6 of 6 in cluster E

Relative:
Higher

Actual:
27 ft.

RCRA-VSQG:

Date form received by agency:	1994-04-04 00:00:00.0
Facility name:	V CLEANERS
Facility address:	2711 JEFFERSON DAVIS HWY ARLINGTON, VA 22202
EPA ID:	VA0000241414
Contact:	YOUNG OH
Contact address:	2711 JEFFERSON DAVIS HWY ARLINGTON, VA 22202
Contact country:	US
Contact telephone:	703-413-7474
Contact email:	Not reported
EPA Region:	03
Classification:	Conditionally Exempt Small Quantity Generator
Description:	Handler: generates 100 kg or less of hazardous waste per calendar month, and accumulates 1000 kg or less of hazardous waste at any time; or generates 1 kg or less of acutely hazardous waste per calendar month, and accumulates at any time: 1 kg or less of acutely hazardous waste; or 100 kg or less of any residue or contaminated soil, waste or other debris resulting from the cleanup of a spill, into or on any land or water, of acutely hazardous waste; or generates 100 kg or less of any residue or contaminated soil, waste or other debris resulting from the cleanup of a spill, into or on any land or water, of acutely hazardous waste during any calendar month, and accumulates at any time: 1 kg or less of acutely hazardous waste; or 100 kg or less of any residue or contaminated soil, waste or other debris resulting from the cleanup of a spill, into or on any land or water, of acutely hazardous waste

Owner/Operator Summary:

Owner/operator name:	OH SU NAM
Owner/operator address:	3132 SINGLETON CIRCLE FAIRFAX, VA 22030
Owner/operator country:	Not reported
Owner/operator telephone:	703-591-1594
Owner/operator email:	Not reported
Owner/operator fax:	Not reported
Owner/operator extension:	Not reported
Legal status:	Private
Owner/Operator Type:	Owner
Owner/Op start date:	Not reported
Owner/Op end date:	Not reported

V CLEANERS (Continued) **1004606413**

Handler Activities Summary:

U.S. importer of hazardous waste:	No
Mixed waste (haz. and radioactive):	No
Recycler of hazardous waste:	No
Transporter of hazardous waste:	No
Treater, storer or disposer of HW:	No
Underground injection activity:	No
On-site burner exemption:	No
Furnace exemption:	No
Used oil fuel burner:	No
Used oil processor:	No
User oil refiner:	No
Used oil fuel marketer to burner:	No
Used oil Specification marketer:	No
Used oil transfer facility:	No
Used oil transporter:	No

Hazardous Waste Summary:

. Waste code: F002
. Waste name: THE FOLLOWING SPENT HALOGENATED SOLVENTS: TETRACHLOROETHYLENE, METHYLENE CHLORIDE, TRICHLOROETHYLENE, 1,1,1-TRICHLOROETHANE, CHLOROBENZENE, 1,1,2-TRICHLORO-1,2,2-TRIFLUOROETHANE, ORTHO-DICHLOROBENZENE, TRICHLOROFLUOROMETHANE, AND 1,1,2, TRICHLOROETHANE; ALL SPENT SOLVENT MIXTURES/BLENDS CONTAINING, BEFORE USE, A TOTAL OF TEN PERCENT OR MORE (BY VOLUME) OF ONE OR MORE OF THE ABOVE HALOGENATED SOLVENTS OR THOSE SOLVENTS LISTED IN F001, F004, AND F005; AND STILL BOTTOMS FROM THE RECOVERY OF THESE SPENT SOLVENTS AND SPENT SOLVENT MIXTURES.

Violation Status: No violations found

FINDS:
Registry ID: 110001902059
Facility URL: http://ofmpub.epa.gov/enviro/fii_query_detail.disp_program_facility?p_registry_id=110001902059

Environmental Interest/Information System:
AFS (Aerometric Information Retrieval System (AIRS) Facility Subsystem) replaces the former Compliance Data System (CDS), the National Emission Data System (NEDS), and the Storage and Retrieval of Aerometric Data (SAROAD). AIRS is the national repository for information concerning airborne pollution in the United States. AFS is used to track emissions and compliance data from industrial plants. AFS data are utilized by states to prepare State Implementation Plans to comply with regulatory programs and by EPA as an input for the estimation of total national emissions. AFS is undergoing a major redesign to support facility operating permits required under Title V of the Clean Air Act.
CEDS (Virginia - Comprehensive Environmental Data System) is the Department of Environmental Quality's (DEQ) electronic data system for maintaining databases on sources of pollutants in all media.
RCRAInfo is a national information system that supports the Resource Conservation and Recovery Act (RCRA) program through the tracking of events and activities related to facilities that generate, transport, and treat, store, or dispose of hazardous waste. RCRAInfo allows RCRA program staff to track the notification, permit, compliance, and

V CLEANERS (Continued) **1004606413**

corrective action activities required under RCRA.
AIR MINOR

Click this hyperlink while viewing on your computer to access additional FINDS: detail in the EDR Site Report.

ECHO:

Envid:	1004606413
Registry ID:	110001902059
DFR URL:	http://echo.epa.gov/detailed-facility-report?fid=110001902059
Name:	V CLEANERS & SHOE REPAIR
Address:	2711 JEFFERSON DAVIS HWY
City,State,Zip:	ARLINGTON, VA 22202

DRYCLEANERS:

Name:	V CLEANERS & SHOE REPAIR
Address:	2711 JEFFERSON DAVIS HWY
City,State,Zip:	ARLINGTON, VA 22202
DEQ Region:	NRO
Registration Number:	72252
SIC:	7216
FIPS:	013
Oper Status:	Permanently Shutdown
Contact Name:	Young C Oh
Mobile Phone:	Not reported
Phone1:	7034137474
Phone2:	Not reported
Mailing Address:	2711 Jefferson Davis Hwy
Mailing City,St,Zip:	Arlington, VA 22202
SI Number:	Not reported
SEQ Desctiption:	DRY-TO-DRY
Plant Classification:	True Minor
FAC Inserted Date:	Not reported
FAC Changed Date:	Not reported

N55 **READY MIX FORMER** **VA LTANKS** **S105462740**
NW **300 S 6TH ST** **N/A**
1/4-1/2 **ARLINGTON, VA 22202**
0.297 mi.
1570 ft. **Site 1 of 9 in cluster N**

Relative:
Higher

Actual:
10 ft.

LTANKS:

Name:	READY MIX FORMER
Address:	300 S 6TH ST
City,State,Zip:	ARLINGTON, VA 22202
City,State,Zip:	ARLINGTON, VA 22202
Region:	NRO
CEDS Facility Id:	200000077475
Case Status:	**Closed**
Pollution Complaint #:	19943037
Reported:	03/27/1994
Case Closed Date:	06/07/1994
Program:	RP Lead
Federally Regulated UST (Y/N):	Y
Regulated Petroleum UST (1):	Y
Excluded UST (1):	N
Deferred UST (1):	N
Partially Deferred UST (1):	N

READY MIX FORMER (Continued) **S105462740**

Exempt 1 UST (2):	N
Exempt 2 Heating Oil UST (2):	N
Small Heating Oil AST (2):	N
Regulated AST (3):	N
Unregulated AST (3):	N
Other Y/N:	N
Unknown Y/N:	N
Other Description:	Not reported
Heating Oil Category:	Not reported

N56
NW
1/4-1/2
0.297 mi.
1570 ft.

READY MIX (FORMER) **VA LUST** **S104406967**
300 SOUTH 6TH STREET **N/A**
ARLINGTON, VA 0

Site 2 of 9 in cluster N

Relative:
Higher

Actual:
10 ft.

LUST REG NO:

Region:	NO
Facility ID:	3017008
Status:	**Closed**
Tank Size:	0
Product:	Not reported
Release Date:	03/27/1994
Closed Date:	6/7/1994
Case Type:	Article 9
Case Officer:	Lewis E. Hilder
Pollution Complaint #:	94-3037
Permit Number:	0
Priority:	3

N57
NW
1/4-1/2
0.297 mi.
1570 ft.

CONCRETE SUPPLY & SERVICE CORPORATION **VA UST** **U003966557**
300 S 6TH ST **N/A**
ARLINGTON, VA 22202

Site 3 of 9 in cluster N

Relative:
Higher

Actual:
10 ft.

Facility:

Name:	CONCRETE SUPPLY & SERVICE CORPORATION
Address:	300 S 6TH ST
City,State,Zip:	ARLINGTON, VA 22202
Facility Id:	3017008
Facility Type:	INDUSTRIAL
CEDS Facility ID:	200000077475

Owner:

Owner Id:	37274
Owner Name:	Concrete Supply & Service Corporation
Owner Address:	PO Box 31458
Owner Address2:	Not reported
Owner City, State, Zip:	Capitol Heights, MD 20731
Owner Type:	COMMERCIAL
Number of Active AST:	0
Number of Active UST:	0
Number of Inactive AST:	0
Number of Inactive UST:	7

CONCRETE SUPPLY & SERVICE CORPORATION (Continued) **U003966557**

UST:

Facility ID:	3017008
Federally Regulated:	Yes
Tank Number:	R1
Tank Capacity:	10000
Tank Contents:	DIESEL
Tank Status:	**REM FROM GRD**
Tank Type:	UST

Tank Material:

Install Date:	1/1/1974
Tank Materials: Bare Steel	Yes
Tank Materials: Cath Protect Steel	No
Tank Materials: Epoxy Steel	No
Tank Materials: Fiberglass	No
Tank Materials: Concrete	No
Tank Materials: Composite	No
Tank Materials: Double Walled	No
Tank Materials: Lined Interior	No
Tank Materials: Excav Liner	No
Tank Materials: Insulated Tank Jacket	No
Tank Materials: Repaired	No
Tank Materials: Unknown	No
Tank Materials: Other	No
Tank Materials: Other Note	Not reported

Release Detection:

Tank Release Detection: Leak Deferred	No
Tank Release Detection: Manual Gauge	No
Tank Release Detection: Auto Gauge	No
Tank Release Detection:Tank Tightness	No
Tank Release Detection: Vapor Monitor	No
Tank Release Detection: Inventory	No
Tank Release Detection: Stat Invent Recon	No
Tank Release Detection: Spill Install	No
Tank Release Detection: Overfill Install	No
Tank Release Detection: Groundwater	No
Tank Release Detection: Int Sec Containment	No
Tank Release Detection: Int Double Walled	No
Tank Release Detection: Other Method	No
Tank Release Detection: Other Note	Not reported
Pipe Release Detection: Leak Deferred	Not reported
Pipe Release Detection: Autoleak	Not reported
Pipe Release Detection: Line Tightness	No
Pipe Release Detection: Stat Invent Recon	No
Pipe Release Detection: Groundwater	No
Pipe Release Detection: Int Sec Containment	No
Pipe Release Det: Interior Double Walled	No
Pipe Release Detection: Other Method	No
Pipe Release Detection: Other Note	Not reported
Pipe Type:	NO VALVE SUCTION
Pipe Materials: Bare Steel	No
Pipe Materials: Galvanized Steel	Yes
Pipe Materials: Copper	No
Pipe Materials: Fiberglass	No

CONCRETE SUPPLY & SERVICE CORPORATION (Continued) **U003966557**

Pipe Materials: Cath Protect	No
Pipe Materials: Double Walled	No
Pipe Materials: Sec Containment	No
Pipe Materials: Repaired	No
Pipe Materials: Unknown	No
Pipe Materials: Other	No
Pipe Materials: Other Note	Not reported

Facility ID:	3017008
Federally Regulated:	Yes
Tank Number:	R2
Tank Capacity:	10000
Tank Contents:	DIESEL
Tank Status:	**REM FROM GRD**
Tank Type:	UST

Tank Material:

Install Date:	1/1/1974
Tank Materials: Bare Steel	Yes
Tank Materials: Cath Protect Steel	No
Tank Materials: Epoxy Steel	No
Tank Materials: Fiberglass	No
Tank Materials: Concrete	No
Tank Materials: Composite	No
Tank Materials: Double Walled	No
Tank Materials: Lined Interior	No
Tank Materials: Excav Liner	No
Tank Materials: Insulated Tank Jacket	No
Tank Materials: Repaired	No
Tank Materials: Unknown	No
Tank Materials: Other	No
Tank Materials: Other Note	Not reported

Release Detection:

Tank Release Detection: Leak Deferred	No
Tank Release Detection: Manual Gauge	No
Tank Release Detection: Auto Gauge	No
Tank Release Detection:Tank Tightness	No
Tank Release Detection: Vapor Monitor	No
Tank Release Detection: Inventory	No
Tank Release Detection: Stat Invent Recon	No
Tank Release Detection: Spill Install	No
Tank Release Detection: Overfill Install	No
Tank Release Detection: Groundwater	No
Tank Release Detection: Int Sec Containment	No
Tank Release Detection: Int Double Walled	No
Tank Release Detection: Other Method	No
Tank Release Detection: Other Note	Not reported
Pipe Release Detection: Leak Deferred	Not reported
Pipe Release Detection: Autoleak	Not reported
Pipe Release Detection: Line Tightness	No
Pipe Release Detection: Stat Invent Recon	No
Pipe Release Detection: Groundwater	No
Pipe Release Detection: Int Sec Containment	No
Pipe Release Det: Interior Double Walled	No

CONCRETE SUPPLY & SERVICE CORPORATION (Continued) **U003966557**

Pipe Release Detection: Other Method	No
Pipe Release Detection: Other Note	Not reported
Pipe Type:	NO VALVE SUCTION
Pipe Materials: Bare Steel	No
Pipe Materials: Galvanized Steel	Yes
Pipe Materials: Copper	No
Pipe Materials: Fiberglass	No
Pipe Materials: Cath Protect	No
Pipe Materials: Double Walled	No
Pipe Materials: Sec Containment	No
Pipe Materials: Repaired	No
Pipe Materials: Unknown	No
Pipe Materials: Other	No
Pipe Materials: Other Note	Not reported
Facility ID:	3017008
Federally Regulated:	Yes
Tank Number:	R3
Tank Capacity:	10000
Tank Contents:	DIESEL
Tank Status:	**REM FROM GRD**
Tank Type:	UST

Tank Material:

Install Date:	1/1/1974
Tank Materials: Bare Steel	Yes
Tank Materials: Cath Protect Steel	No
Tank Materials: Epoxy Steel	No
Tank Materials: Fiberglass	No
Tank Materials: Concrete	No
Tank Materials: Composite	No
Tank Materials: Double Walled	No
Tank Materials: Lined Interior	No
Tank Materials: Excav Liner	No
Tank Materials: Insulated Tank Jacket	No
Tank Materials: Repaired	No
Tank Materials: Unknown	No
Tank Materials: Other	No
Tank Materials: Other Note	Not reported

Release Detection:

Tank Release Detection: Leak Deferred	No
Tank Release Detection: Manual Gauge	No
Tank Release Detection: Auto Gauge	No
Tank Release Detection:Tank Tightness	No
Tank Release Detection: Vapor Monitor	No
Tank Release Detection: Inventory	No
Tank Release Detection: Stat Invent Recon	No
Tank Release Detection: Spill Install	No
Tank Release Detection: Overfill Install	No
Tank Release Detection: Groundwater	No
Tank Release Detection: Int Sec Containment	No
Tank Release Detection: Int Double Walled	No
Tank Release Detection: Other Method	No

CONCRETE SUPPLY & SERVICE CORPORATION (Continued) **U003966557**

Tank Release Detection: Other Note	Not reported
Pipe Release Detection: Leak Deferred	Not reported
Pipe Release Detection: Autoleak	Not reported
Pipe Release Detection: Line Tightness	No
Pipe Release Detection: Stat Invent Recon	No
Pipe Release Detection: Groundwater	No
Pipe Release Detection: Int Sec Containment	No
Pipe Release Det: Interior Double Walled	No
Pipe Release Detection: Other Method	No
Pipe Release Detection: Other Note	Not reported
Pipe Type:	NO VALVE SUCTION
Pipe Materials: Bare Steel	No
Pipe Materials: Galvanized Steel	Yes
Pipe Materials: Copper	No
Pipe Materials: Fiberglass	No
Pipe Materials: Cath Protect	No
Pipe Materials: Double Walled	No
Pipe Materials: Sec Containment	No
Pipe Materials: Repaired	No
Pipe Materials: Unknown	No
Pipe Materials: Other	No
Pipe Materials: Other Note	Not reported
Facility ID:	3017008
Federally Regulated:	Yes
Tank Number:	R4
Tank Capacity:	2000
Tank Contents:	GASOLINE
Tank Status:	**REM FROM GRD**
Tank Type:	UST

Tank Material:

Install Date:	1/1/1974
Tank Materials: Bare Steel	Yes
Tank Materials: Cath Protect Steel	No
Tank Materials: Epoxy Steel	No
Tank Materials: Fiberglass	No
Tank Materials: Concrete	No
Tank Materials: Composite	No
Tank Materials: Double Walled	No
Tank Materials: Lined Interior	No
Tank Materials: Excav Liner	No
Tank Materials: Insulated Tank Jacket	No
Tank Materials: Repaired	No
Tank Materials: Unknown	No
Tank Materials: Other	No
Tank Materials: Other Note	Not reported

Release Detection:

Tank Release Detection: Leak Deferred	No
Tank Release Detection: Manual Gauge	No
Tank Release Detection: Auto Gauge	No
Tank Release Detection:Tank Tightness	No
Tank Release Detection: Vapor Monitor	No

CONCRETE SUPPLY & SERVICE CORPORATION (Continued) **U003966557**

Tank Release Detection: Inventory	No
Tank Release Detection: Stat Invent Recon	No
Tank Release Detection: Spill Install	No
Tank Release Detection: Overfill Install	No
Tank Release Detection: Groundwater	No
Tank Release Detection: Int Sec Containment	No
Tank Release Detection: Int Double Walled	No
Tank Release Detection: Other Method	No
Tank Release Detection: Other Note	Not reported
Pipe Release Detection: Leak Deferred	Not reported
Pipe Release Detection: Autoleak	Not reported
Pipe Release Detection: Line Tightness	No
Pipe Release Detection: Stat Invent Recon	No
Pipe Release Detection: Groundwater	No
Pipe Release Detection: Int Sec Containment	No
Pipe Release Det: Interior Double Walled	No
Pipe Release Detection: Other Method	No
Pipe Release Detection: Other Note	Not reported
Pipe Type:	NO VALVE SUCTION
Pipe Materials: Bare Steel	No
Pipe Materials: Galvanized Steel	Yes
Pipe Materials: Copper	No
Pipe Materials: Fiberglass	No
Pipe Materials: Cath Protect	No
Pipe Materials: Double Walled	No
Pipe Materials: Sec Containment	No
Pipe Materials: Repaired	No
Pipe Materials: Unknown	No
Pipe Materials: Other	No
Pipe Materials: Other Note	Not reported
Facility ID:	3017008
Federally Regulated:	Yes
Tank Number:	R5
Tank Capacity:	4000
Tank Contents:	USED OIL
Tank Status:	**REM FROM GRD**
Tank Type:	UST

Tank Material:

Install Date:	1/1/1974
Tank Materials: Bare Steel	No
Tank Materials: Cath Protect Steel	No
Tank Materials: Epoxy Steel	No
Tank Materials: Fiberglass	Yes
Tank Materials: Concrete	No
Tank Materials: Composite	No
Tank Materials: Double Walled	No
Tank Materials: Lined Interior	No
Tank Materials: Excav Liner	No
Tank Materials: Insulated Tank Jacket	No
Tank Materials: Repaired	No
Tank Materials: Unknown	No
Tank Materials: Other	No
Tank Materials: Other Note	Not reported

CONCRETE SUPPLY & SERVICE CORPORATION (Continued) **U003966557**

Release Detection:

Tank Release Detection: Leak Deferred	No
Tank Release Detection: Manual Gauge	No
Tank Release Detection: Auto Gauge	No
Tank Release Detection:Tank Tightness	No
Tank Release Detection: Vapor Monitor	No
Tank Release Detection: Inventory	No
Tank Release Detection: Stat Invent Recon	No
Tank Release Detection: Spill Install	No
Tank Release Detection: Overfill Install	No
Tank Release Detection: Groundwater	No
Tank Release Detection: Int Sec Containment	No
Tank Release Detection: Int Double Walled	No
Tank Release Detection: Other Method	No
Tank Release Detection: Other Note	Not reported
Pipe Release Detection: Leak Deferred	Not reported
Pipe Release Detection: Autoleak	Not reported
Pipe Release Detection: Line Tightness	No
Pipe Release Detection: Stat Invent Recon	No
Pipe Release Detection: Groundwater	No
Pipe Release Detection: Int Sec Containment	No
Pipe Release Det: Interior Double Walled	No
Pipe Release Detection: Other Method	No
Pipe Release Detection: Other Note	Not reported
Pipe Type:	NO VALVE SUCTION
Pipe Materials: Bare Steel	No
Pipe Materials: Galvanized Steel	Yes
Pipe Materials: Copper	No
Pipe Materials: Fiberglass	No
Pipe Materials: Cath Protect	No
Pipe Materials: Double Walled	No
Pipe Materials: Sec Containment	No
Pipe Materials: Repaired	No
Pipe Materials: Unknown	No
Pipe Materials: Other	No
Pipe Materials: Other Note	Not reported
Facility ID:	3017008
Federally Regulated:	Yes
Tank Number:	R6
Tank Capacity:	1000
Tank Contents:	MOTOR OIL
Tank Status:	**REM FROM GRD**
Tank Type:	UST

Tank Material:

Install Date:	1/1/1974
Tank Materials: Bare Steel	Yes
Tank Materials: Cath Protect Steel	No
Tank Materials: Epoxy Steel	No
Tank Materials: Fiberglass	No
Tank Materials: Concrete	No
Tank Materials: Composite	No
Tank Materials: Double Walled	No

CONCRETE SUPPLY & SERVICE CORPORATION (Continued) **U003966557**

Tank Materials: Lined Interior	No
Tank Materials: Excav Liner	No
Tank Materials: Insulated Tank Jacket	No
Tank Materials: Repaired	No
Tank Materials: Unknown	No
Tank Materials: Other	No
Tank Materials: Other Note	Not reported

Release Detection:

Tank Release Detection: Leak Deferred	No
Tank Release Detection: Manual Gauge	No
Tank Release Detection: Auto Gauge	No
Tank Release Detection:Tank Tightness	No
Tank Release Detection: Vapor Monitor	No
Tank Release Detection: Inventory	No
Tank Release Detection: Stat Invent Recon	No
Tank Release Detection: Spill Install	No
Tank Release Detection: Overfill Install	No
Tank Release Detection: Groundwater	No
Tank Release Detection: Int Sec Containment	No
Tank Release Detection: Int Double Walled	No
Tank Release Detection: Other Method	No
Tank Release Detection: Other Note	Not reported
Pipe Release Detection: Leak Deferred	Not reported
Pipe Release Detection: Autoleak	Not reported
Pipe Release Detection: Line Tightness	No
Pipe Release Detection: Stat Invent Recon	No
Pipe Release Detection: Groundwater	No
Pipe Release Detection: Int Sec Containment	No
Pipe Release Det: Interior Double Walled	No
Pipe Release Detection: Other Method	No
Pipe Release Detection: Other Note	Not reported

Pipe Type:	NO VALVE SUCTION
Pipe Materials: Bare Steel	No
Pipe Materials: Galvanized Steel	Yes
Pipe Materials: Copper	No
Pipe Materials: Fiberglass	No
Pipe Materials: Cath Protect	No
Pipe Materials: Double Walled	No
Pipe Materials: Sec Containment	No
Pipe Materials: Repaired	No
Pipe Materials: Unknown	No
Pipe Materials: Other	No
Pipe Materials: Other Note	Not reported

Facility ID:	3017008
Federally Regulated:	Yes

Tank Number:	R7
Tank Capacity:	2000
Tank Contents:	GASOLINE
Tank Status:	**REM FROM GRD**
Tank Type:	UST

Tank Material:

CONCRETE SUPPLY & SERVICE CORPORATION (Continued) **U003966557**

Install Date:	1/1/1974
Tank Materials: Bare Steel	Yes
Tank Materials: Cath Protect Steel	No
Tank Materials: Epoxy Steel	No
Tank Materials: Fiberglass	No
Tank Materials: Concrete	No
Tank Materials: Composite	No
Tank Materials: Double Walled	No
Tank Materials: Lined Interior	No
Tank Materials: Excav Liner	No
Tank Materials: Insulated Tank Jacket	No
Tank Materials: Repaired	No
Tank Materials: Unknown	No
Tank Materials: Other	No
Tank Materials: Other Note	Not reported

Release Detection:

Tank Release Detection: Leak Deferred	No
Tank Release Detection: Manual Gauge	No
Tank Release Detection: Auto Gauge	No
Tank Release Detection:Tank Tightness	No
Tank Release Detection: Vapor Monitor	No
Tank Release Detection: Inventory	No
Tank Release Detection: Stat Invent Recon	No
Tank Release Detection: Spill Install	No
Tank Release Detection: Overfill Install	No
Tank Release Detection: Groundwater	No
Tank Release Detection: Int Sec Containment	No
Tank Release Detection: Int Double Walled	No
Tank Release Detection: Other Method	No
Tank Release Detection: Other Note	Not reported
Pipe Release Detection: Leak Deferred	Not reported
Pipe Release Detection: Autoleak	Not reported
Pipe Release Detection: Line Tightness	No
Pipe Release Detection: Stat Invent Recon	No
Pipe Release Detection: Groundwater	No
Pipe Release Detection: Int Sec Containment	No
Pipe Release Det: Interior Double Walled	No
Pipe Release Detection: Other Method	No
Pipe Release Detection: Other Note	Not reported

Pipe Type:	NO VALVE SUCTION
Pipe Materials: Bare Steel	No
Pipe Materials: Galvanized Steel	Yes
Pipe Materials: Copper	No
Pipe Materials: Fiberglass	No
Pipe Materials: Cath Protect	No
Pipe Materials: Double Walled	No
Pipe Materials: Sec Containment	No
Pipe Materials: Repaired	No
Pipe Materials: Unknown	No
Pipe Materials: Other	No
Pipe Materials: Other Note	Not reported

G58 WSW 1/4-1/2 0.317 mi. 1676 ft. | **FIRST CHOICE BODY SHOP INC**
525 31ST ST
ARLINGTON, VA 22202

Site 7 of 8 in cluster G

RCRA-SQG
FINDS
ECHO
NJ MANIFEST

1000387074
VAD114392442

Relative: Higher

Actual: 48 ft.

RCRA-SQG:

Date form received by agency:	1986-04-22 00:00:00.0
Facility name:	FIRST CHOICE BODY SHOP INC
Facility address:	525 31ST ST ARLINGTON, VA 22202
EPA ID:	VAD114392442
Contact:	JOE CULLISON
Contact address:	525 31ST ST ARLINGTON, VA 22202
Contact country:	US
Contact telephone:	703-836-6920
Contact email:	Not reported
EPA Region:	03
Land type:	Facility is not located on Indian land. Additional information is not known.
Classification:	Small Small Quantity Generator
Description:	Handler: generates more than 100 and less than 1000 kg of hazardous waste during any calendar month and accumulates less than 6000 kg of hazardous waste at any time; or generates 100 kg or less of hazardous waste during any calendar month, and accumulates more than 1000 kg of hazardous waste at any time

Owner/Operator Summary:

Owner/operator name:	FIRST CHOICE BODY SHOP INC
Owner/operator address:	OWNERSTREET OWNERCITY, AK 99999
Owner/operator country:	Not reported
Owner/operator telephone:	215-555-1212
Owner/operator email:	Not reported
Owner/operator fax:	Not reported
Owner/operator extension:	Not reported
Legal status:	Private
Owner/Operator Type:	Owner
Owner/Op start date:	Not reported
Owner/Op end date:	Not reported

Owner/operator name:	OPERNAME
Owner/operator address:	OPERSTREET OPERCITY, AK 99999
Owner/operator country:	Not reported
Owner/operator telephone:	215-555-1212
Owner/operator email:	Not reported
Owner/operator fax:	Not reported
Owner/operator extension:	Not reported
Legal status:	Private
Owner/Operator Type:	Operator
Owner/Op start date:	Not reported
Owner/Op end date:	Not reported

Handler Activities Summary:

U.S. importer of hazardous waste:	No
Mixed waste (haz. and radioactive):	No
Recycler of hazardous waste:	No

FIRST CHOICE BODY SHOP INC (Continued) **1000387074**

Transporter of hazardous waste:	No
Treater, storer or disposer of HW:	No
Underground injection activity:	No
On-site burner exemption:	No
Furnace exemption:	No
Used oil fuel burner:	No
Used oil processor:	No
User oil refiner:	No
Used oil fuel marketer to burner:	No
Used oil Specification marketer:	No
Used oil transfer facility:	No
Used oil transporter:	No

Hazardous Waste Summary:

. Waste code: D001
. Waste name: IGNITABLE WASTE

. Waste code: F003
. Waste name: THE FOLLOWING SPENT NONHALOGENATED SOLVENTS: XYLENE, ACETONE, ETHYL ACETATE, ETHYL BENZENE, ETHYL ETHER, METHYL ISOBUTYL KETONE, N-BUTYL ALCOHOL, CYCLOHEXANONE, AND METHANOL; ALL SPENT SOLVENT MIXTURES/BLENDS CONTAINING, BEFORE USE, ONLY THE ABOVE SPENT NONHALOGENATED SOLVENTS; AND ALL SPENT SOLVENT MIXTURES/BLENDS CONTAINING, BEFORE USE, ONE OR MORE OF THE ABOVE NONHALOGENATED SOLVENTS, AND A TOTAL OF TEN PERCENT OR MORE (BY VOLUME) OF ONE OR MORE OF THOSE SOLVENTS LISTED IN F001, F002, F004, AND F005; AND STILL BOTTOMS FROM THE RECOVERY OF THESE SPENT SOLVENTS AND SPENT SOLVENT MIXTURES.

. Waste code: F005
. Waste name: THE FOLLOWING SPENT NONHALOGENATED SOLVENTS: TOLUENE, METHYL ETHYL KETONE, CARBON DISULFIDE, ISOBUTANOL, PYRIDINE, BENZENE, 2-ETHOXYETHANOL, AND 2-NITROPROPANE; ALL SPENT SOLVENT MIXTURES/BLENDS CONTAINING, BEFORE USE, A TOTAL OF TEN PERCENT OR MORE (BY VOLUME) OF ONE OR MORE OF THE ABOVE NONHALOGENATED SOLVENTS OR THOSE SOLVENTS LISTED IN F001, F002, OR F004; AND STILL BOTTOMS FROM THE RECOVERY OF THESE SPENT SOLVENTS AND SPENT SOLVENT MIXTURES.

Violation Status: No violations found

Evaluation Action Summary:

Evaluation date:	1986-11-24 00:00:00.0
Evaluation:	COMPLIANCE EVALUATION INSPECTION ON-SITE
Area of violation:	Not reported
Date achieved compliance:	Not reported
Evaluation lead agency:	State

FINDS:

Registry ID:	110005227209
Facility URL:	http://ofmpub.epa.gov/enviro/fii_query_detail.disp_program_facility?p_registry_id=110005227209

Environmental Interest/Information System:

AFS (Aerometric Information Retrieval System (AIRS) Facility Subsystem) replaces the former Compliance Data System (CDS), the National Emission Data System (NEDS), and the Storage and Retrieval of

FIRST CHOICE BODY SHOP INC (Continued) **1000387074**

Aerometric Data (SAROAD). AIRS is the national repository for information concerning airborne pollution in the United States. AFS is used to track emissions and compliance data from industrial plants. AFS data are utilized by states to prepare State Implementation Plans to comply with regulatory programs and by EPA as an input for the estimation of total national emissions. AFS is undergoing a major redesign to support facility operating permits required under Title V of the Clean Air Act.
RCRAInfo is a national information system that supports the Resource Conservation and Recovery Act (RCRA) program through the tracking of events and activities related to facilities that generate, transport, and treat, store, or dispose of hazardous waste. RCRAInfo allows RCRA program staff to track the notification, permit, compliance, and corrective action activities required under RCRA.
AIR MINOR

Click this hyperlink while viewing on your computer to access additional FINDS: detail in the EDR Site Report.

ECHO:

Envid:	1000387074
Registry ID:	110005227209
DFR URL:	http://echo.epa.gov/detailed-facility-report?fid=110005227209
Name:	1ST CHOICE BODY SHOP
Address:	525 31ST ST
City,State,Zip:	ARLINGTON, VA 22202

NJ MANIFEST:

EPA Id:	VAD114392442
Mail Address:	525 31ST ST S
Mail City/State/Zip:	ARLINGTON 22202
Facility Phone:	7038366920
Emergency Phone:	Not reported
Contact:	Not reported
Comments:	Not reported
SIC Code:	Not reported
County:	00
Municipal:	00
Previous EPA Id:	Not reported
Gen Flag:	X
Trans Flag:	Not reported
TSDF Flag:	Not reported
Name Change:	Not reported
Date Change:	Not reported

Manifest:

Manifest Number:	000175939VES
EPA ID:	VAD114392442
Date Shipped:	08/26/2009
TSDF EPA ID:	NJD002454544
Transporter EPA ID:	NJD080631369
Transporter 2 EPA ID:	NJD071629976
Transporter 3 EPA ID:	Not reported
Transporter 4 EPA ID:	Not reported
Transporter 5 EPA ID:	Not reported
Transporter 6 EPA ID:	Not reported
Transporter 7 EPA ID:	Not reported
Transporter 8 EPA ID:	Not reported

FIRST CHOICE BODY SHOP INC (Continued) **1000387074**

Transporter 9 EPA ID:	Not reported
Transporter 10 EPA ID:	Not reported
Date Trans1 Transported Waste:	08/26/2009
Date Trans2 Transported Waste:	09/01/2009
Date Trans3 Transported Waste:	Not reported
Date Trans4 Transported Waste:	Not reported
Date Trans5 Transported Waste:	Not reported
Date Trans6 Transported Waste:	Not reported
Date Trans7 Transported Waste:	Not reported
Date Trans8 Transported Waste:	Not reported
Date Trans9 Transported Waste:	Not reported
Date Trans10 Transported Waste:	Not reported
Date TSDF Received Waste:	09/01/2009
TSDF EPA Facility Name:	Not reported
QTY Units:	Not reported
Transporter SEQ ID:	Not reported
Transporter-1 Date:	Not reported
Waste SEQ ID:	Not reported
Waste Type Code 2:	Not reported
Waste Type Code 3:	Not reported
Waste Type Code 4:	Not reported
Waste Type Code 5:	Not reported
Waste Type Code 6:	Not reported
Date Accepted:	Not reported
Manifest Discrepancy Type:	Not reported
Data Entry Number:	Not reported
Was Load Rejected:	ARLINGTON 22202
Reason Load Was Rejected:	Not reported

Waste:

Manifest Year:	Not reported
Waste Code:	F003
Hand Code:	H061
Quantity:	800 P

Manifest Number:	000174900VES
EPA ID:	VAD114392442
Date Shipped:	06/24/2009
TSDF EPA ID:	NJD002454544
Transporter EPA ID:	NJD080631369
Transporter 2 EPA ID:	NJD071629976
Transporter 3 EPA ID:	Not reported
Transporter 4 EPA ID:	Not reported
Transporter 5 EPA ID:	Not reported
Transporter 6 EPA ID:	Not reported
Transporter 7 EPA ID:	Not reported
Transporter 8 EPA ID:	Not reported
Transporter 9 EPA ID:	Not reported
Transporter 10 EPA ID:	Not reported
Date Trans1 Transported Waste:	06/24/2009
Date Trans2 Transported Waste:	06/30/2009
Date Trans3 Transported Waste:	Not reported
Date Trans4 Transported Waste:	Not reported
Date Trans5 Transported Waste:	Not reported
Date Trans6 Transported Waste:	Not reported
Date Trans7 Transported Waste:	Not reported
Date Trans8 Transported Waste:	Not reported

FIRST CHOICE BODY SHOP INC (Continued) **1000387074**

Date Trans9 Transported Waste:	Not reported
Date Trans10 Transported Waste:	Not reported
Date TSDF Received Waste:	06/30/2009
TSDF EPA Facility Name:	Not reported
QTY Units:	Not reported
Transporter SEQ ID:	Not reported
Transporter-1 Date:	Not reported
Waste SEQ ID:	Not reported
Waste Type Code 2:	Not reported
Waste Type Code 3:	Not reported
Waste Type Code 4:	Not reported
Waste Type Code 5:	Not reported
Waste Type Code 6:	Not reported
Date Accepted:	Not reported
Manifest Discrepancy Type:	Not reported
Data Entry Number:	Not reported
Was Load Rejected:	ARLINGTON 22202
Reason Load Was Rejected:	Not reported

Waste:

Manifest Year:	Not reported
Waste Code:	F003
Hand Code:	H061
Quantity:	1200 P

Manifest Number:	000166931VES
EPA ID:	VAD114392442
Date Shipped:	10/16/2009
TSDF EPA ID:	NJD002454544
Transporter EPA ID:	NJD080631369
Transporter 2 EPA ID:	NJD071629976
Transporter 3 EPA ID:	Not reported
Transporter 4 EPA ID:	Not reported
Transporter 5 EPA ID:	Not reported
Transporter 6 EPA ID:	Not reported
Transporter 7 EPA ID:	Not reported
Transporter 8 EPA ID:	Not reported
Transporter 9 EPA ID:	Not reported
Transporter 10 EPA ID:	Not reported
Date Trans1 Transported Waste:	10/16/2009
Date Trans2 Transported Waste:	10/22/2009
Date Trans3 Transported Waste:	Not reported
Date Trans4 Transported Waste:	Not reported
Date Trans5 Transported Waste:	Not reported
Date Trans6 Transported Waste:	Not reported
Date Trans7 Transported Waste:	Not reported
Date Trans8 Transported Waste:	Not reported
Date Trans9 Transported Waste:	Not reported
Date Trans10 Transported Waste:	Not reported
Date TSDF Received Waste:	10/22/2009
TSDF EPA Facility Name:	Not reported
QTY Units:	Not reported
Transporter SEQ ID:	Not reported
Transporter-1 Date:	Not reported
Waste SEQ ID:	Not reported
Waste Type Code 2:	Not reported
Waste Type Code 3:	Not reported

FIRST CHOICE BODY SHOP INC (Continued) **1000387074**

Waste Type Code 4:	Not reported
Waste Type Code 5:	Not reported
Waste Type Code 6:	Not reported
Date Accepted:	Not reported
Manifest Discrepancy Type:	Not reported
Data Entry Number:	Not reported
Was Load Rejected:	ARLINGTON 22202
Reason Load Was Rejected:	Not reported

Waste:

Manifest Year:	Not reported
Waste Code:	F003
Hand Code:	H061
Quantity:	800 P

Manifest Number:	000175017VES
EPA ID:	VAD114392442
Date Shipped:	03/04/2010
TSDF EPA ID:	NJD002454544
Transporter EPA ID:	NJD080631369
Transporter 2 EPA ID:	NJD054126164
Transporter 3 EPA ID:	NJD080631369
Transporter 4 EPA ID:	NJD071629976
Transporter 5 EPA ID:	Not reported
Transporter 6 EPA ID:	Not reported
Transporter 7 EPA ID:	Not reported
Transporter 8 EPA ID:	Not reported
Transporter 9 EPA ID:	Not reported
Transporter 10 EPA ID:	Not reported
Date Trans1 Transported Waste:	03/04/2010
Date Trans2 Transported Waste:	03/08/2010
Date Trans3 Transported Waste:	03/09/2010
Date Trans4 Transported Waste:	03/17/2010
Date Trans5 Transported Waste:	Not reported
Date Trans6 Transported Waste:	Not reported
Date Trans7 Transported Waste:	Not reported
Date Trans8 Transported Waste:	Not reported
Date Trans9 Transported Waste:	Not reported
Date Trans10 Transported Waste:	Not reported
Date TSDF Received Waste:	03/17/2010
TSDF EPA Facility Name:	Not reported
QTY Units:	Not reported
Transporter SEQ ID:	Not reported
Transporter-1 Date:	Not reported
Waste SEQ ID:	Not reported
Waste Type Code 2:	Not reported
Waste Type Code 3:	Not reported
Waste Type Code 4:	Not reported
Waste Type Code 5:	Not reported
Waste Type Code 6:	Not reported
Date Accepted:	Not reported
Manifest Discrepancy Type:	Not reported
Data Entry Number:	Not reported
Was Load Rejected:	ARLINGTON 22202
Reason Load Was Rejected:	Not reported

Waste:

FIRST CHOICE BODY SHOP INC (Continued) **1000387074**

Manifest Year:	Not reported
Waste Code:	F003
Hand Code:	H061
Quantity:	800 P

G59 WSW 1/4-1/2 0.317 mi. 1676 ft. **1ST CHOICE BODY SHOP** **VA LTANKS** **S106531933**
525 31ST ST S **N/A**
ARLINGTON, VA 22202

Site 8 of 8 in cluster G

Relative: Higher
Actual: 48 ft.

LTANKS:

Name:	1ST CHOICE BODY SHOP
Address:	525 31ST ST S
City,State,Zip:	ARLINGTON, VA 22202
City,State,Zip:	ARLINGTON, VA 22202
Region:	NRO
CEDS Facility Id:	200000216460
Case Status:	**Closed**
Pollution Complaint #:	20053030
Reported:	07/21/2004
Case Closed Date:	08/11/2004
Program:	RP Lead
Federally Regulated UST (Y/N):	N
Regulated Petroleum UST (1):	N
Excluded UST (1):	N
Deferred UST (1):	N
Partially Deferred UST (1):	N
Exempt 1 UST (2):	N
Exempt 2 Heating Oil UST (2):	Y
Small Heating Oil AST (2):	N
Regulated AST (3):	N
Unregulated AST (3):	N
Other Y/N:	N
Unknown Y/N:	N
Other Description:	Not reported
Heating Oil Category:	NFA

O60 West 1/4-1/2 0.320 mi. 1687 ft. **ALAMO RENT A CAR** **VA UST** **U003680297**
2780 JEFFERSON DAVIS HWY **N/A**
ARLINGTON, VA 20001

Site 1 of 2 in cluster O

Relative: Higher
Actual: 30 ft.

Facility:

Name:	ALAMO RENT A CAR
Address:	2780 JEFFERSON DAVIS HWY
City,State,Zip:	ARLINGTON, VA 20001
Facility Id:	3012557
Facility Type:	COMMERCIAL
CEDS Facility ID:	200000193418

Owner:

Owner Id:	41806

ALAMO RENT A CAR (Continued) **U003680297**

Owner Name:	Vanguard Car Rental USA Incorporated
Owner Address:	c/o Paul Hastings Janofsky and Walker LLP
Owner Address2:	875 15th Street NW
Owner City, State, Zip:	Washington, DC 20005
Owner Type:	PRIVATE
Number of Active AST:	0
Number of Active UST:	0
Number of Inactive AST:	0
Number of Inactive UST:	5

Owner Id:	32483
Owner Name:	Alamo Rent A Car LLC
Owner Address:	c/o Paul, Hastings, Janofsky & Walker LLP
Owner Address2:	1299 Pennsylvania Ave NW, 10th Floor
Owner City, State, Zip:	Washington, DC 20004
Owner Type:	COMMERCIAL
Number of Active AST:	0
Number of Active UST:	0
Number of Inactive AST:	0
Number of Inactive UST:	5

UST:

Facility ID:	3012557
Federally Regulated:	Yes

Tank Number:	2
Tank Capacity:	10000
Tank Contents:	GASOLINE
Tank Status:	**REM FROM GRD**
Tank Type:	UST

Tank Material:

Install Date:	12/13/1991
Tank Materials: Bare Steel	No
Tank Materials: Cath Protect Steel	No
Tank Materials: Epoxy Steel	No
Tank Materials: Fiberglass	Yes
Tank Materials: Concrete	No
Tank Materials: Composite	No
Tank Materials: Double Walled	Yes
Tank Materials: Lined Interior	No
Tank Materials: Excav Liner	No
Tank Materials: Insulated Tank Jacket	No
Tank Materials: Repaired	No
Tank Materials: Unknown	No
Tank Materials: Other	No
Tank Materials: Other Note	Not reported

Release Detection:

Tank Release Detection: Leak Deferred	No
Tank Release Detection: Manual Gauge	No
Tank Release Detection: Auto Gauge	No
Tank Release Detection:Tank Tightness	No
Tank Release Detection: Vapor Monitor	No
Tank Release Detection: Inventory	No
Tank Release Detection: Stat Invent Recon	No
Tank Release Detection: Spill Install	Yes

ALAMO RENT A CAR (Continued) **U003680297**

Tank Release Detection: Overfill Install	Yes
Tank Release Detection: Groundwater	No
Tank Release Detection: Int Sec Containment	No
Tank Release Detection: Int Double Walled	Yes
Tank Release Detection: Other Method	No
Tank Release Detection: Other Note	Not reported
Pipe Release Detection: Leak Deferred	Not reported
Pipe Release Detection: Autoleak	Not reported
Pipe Release Detection: Line Tightness	No
Pipe Release Detection: Stat Invent Recon	No
Pipe Release Detection: Groundwater	No
Pipe Release Detection: Int Sec Containment	No
Pipe Release Det: Interior Double Walled	No
Pipe Release Detection: Other Method	No
Pipe Release Detection: Other Note	Not reported
Pipe Type:	PRESSURE
Pipe Materials: Bare Steel	No
Pipe Materials: Galvanized Steel	No
Pipe Materials: Copper	No
Pipe Materials: Fiberglass	Yes
Pipe Materials: Cath Protect	No
Pipe Materials: Double Walled	Yes
Pipe Materials: Sec Containment	No
Pipe Materials: Repaired	No
Pipe Materials: Unknown	No
Pipe Materials: Other	No
Pipe Materials: Other Note	Not reported
Facility ID:	3012557
Federally Regulated:	Yes
Tank Number:	R1
Tank Capacity:	10000
Tank Contents:	GASOLINE
Tank Status:	**REM FROM GRD**
Tank Type:	UST

Tank Material:

Install Date:	8/1/1983
Tank Materials: Bare Steel	No
Tank Materials: Cath Protect Steel	Yes
Tank Materials: Epoxy Steel	No
Tank Materials: Fiberglass	No
Tank Materials: Concrete	No
Tank Materials: Composite	No
Tank Materials: Double Walled	No
Tank Materials: Lined Interior	No
Tank Materials: Excav Liner	No
Tank Materials: Insulated Tank Jacket	No
Tank Materials: Repaired	No
Tank Materials: Unknown	No
Tank Materials: Other	No
Tank Materials: Other Note	Not reported

Release Detection:

ALAMO RENT A CAR (Continued) **U003680297**

Tank Release Detection: Leak Deferred	No
Tank Release Detection: Manual Gauge	No
Tank Release Detection: Auto Gauge	No
Tank Release Detection:Tank Tightness	No
Tank Release Detection: Vapor Monitor	No
Tank Release Detection: Inventory	No
Tank Release Detection: Stat Invent Recon	No
Tank Release Detection: Spill Install	No
Tank Release Detection: Overfill Install	No
Tank Release Detection: Groundwater	No
Tank Release Detection: Int Sec Containment	No
Tank Release Detection: Int Double Walled	No
Tank Release Detection: Other Method	No
Tank Release Detection: Other Note	Not reported
Pipe Release Detection: Leak Deferred	Not reported
Pipe Release Detection: Autoleak	Not reported
Pipe Release Detection: Line Tightness	No
Pipe Release Detection: Stat Invent Recon	No
Pipe Release Detection: Groundwater	No
Pipe Release Detection: Int Sec Containment	No
Pipe Release Det: Interior Double Walled	No
Pipe Release Detection: Other Method	No
Pipe Release Detection: Other Note	Not reported
Pipe Type:	VALVE SUCTION
Pipe Materials: Bare Steel	No
Pipe Materials: Galvanized Steel	Yes
Pipe Materials: Copper	No
Pipe Materials: Fiberglass	No
Pipe Materials: Cath Protect	No
Pipe Materials: Double Walled	No
Pipe Materials: Sec Containment	No
Pipe Materials: Repaired	No
Pipe Materials: Unknown	No
Pipe Materials: Other	No
Pipe Materials: Other Note	Not reported
Facility ID:	3012557
Federally Regulated:	Yes
Tank Number:	R2
Tank Capacity:	1000
Tank Contents:	DIESEL
Tank Status:	**REM FROM GRD**
Tank Type:	UST

Tank Material:

Install Date:	Not reported
Tank Materials: Bare Steel	Yes
Tank Materials: Cath Protect Steel	No
Tank Materials: Epoxy Steel	No
Tank Materials: Fiberglass	No
Tank Materials: Concrete	No
Tank Materials: Composite	No
Tank Materials: Double Walled	No
Tank Materials: Lined Interior	No
Tank Materials: Excav Liner	No

ALAMO RENT A CAR (Continued) **U003680297**

Tank Materials: Insulated Tank Jacket	No
Tank Materials: Repaired	No
Tank Materials: Unknown	No
Tank Materials: Other	No
Tank Materials: Other Note	Not reported

Release Detection:

Tank Release Detection: Leak Deferred	No
Tank Release Detection: Manual Gauge	No
Tank Release Detection: Auto Gauge	No
Tank Release Detection:Tank Tightness	No
Tank Release Detection: Vapor Monitor	No
Tank Release Detection: Inventory	No
Tank Release Detection: Stat Invent Recon	No
Tank Release Detection: Spill Install	No
Tank Release Detection: Overfill Install	No
Tank Release Detection: Groundwater	No
Tank Release Detection: Int Sec Containment	No
Tank Release Detection: Int Double Walled	No
Tank Release Detection: Other Method	No
Tank Release Detection: Other Note	Not reported
Pipe Release Detection: Leak Deferred	Not reported
Pipe Release Detection: Autoleak	Not reported
Pipe Release Detection: Line Tightness	No
Pipe Release Detection: Stat Invent Recon	No
Pipe Release Detection: Groundwater	No
Pipe Release Detection: Int Sec Containment	No
Pipe Release Det: Interior Double Walled	No
Pipe Release Detection: Other Method	No
Pipe Release Detection: Other Note	Not reported

Pipe Type:	Not reported
Pipe Materials: Bare Steel	Yes
Pipe Materials: Galvanized Steel	No
Pipe Materials: Copper	No
Pipe Materials: Fiberglass	No
Pipe Materials: Cath Protect	No
Pipe Materials: Double Walled	No
Pipe Materials: Sec Containment	No
Pipe Materials: Repaired	No
Pipe Materials: Unknown	No
Pipe Materials: Other	No
Pipe Materials: Other Note	Not reported

Facility ID:	3012557
Federally Regulated:	Yes
Tank Number:	R3
Tank Capacity:	1500
Tank Contents:	DIESEL
Tank Status:	**REM FROM GRD**
Tank Type:	UST

Tank Material:

Install Date:	Not reported
Tank Materials: Bare Steel	Yes

ALAMO RENT A CAR (Continued) **U003680297**

Tank Materials: Cath Protect Steel	No
Tank Materials: Epoxy Steel	No
Tank Materials: Fiberglass	No
Tank Materials: Concrete	No
Tank Materials: Composite	No
Tank Materials: Double Walled	No
Tank Materials: Lined Interior	No
Tank Materials: Excav Liner	No
Tank Materials: Insulated Tank Jacket	No
Tank Materials: Repaired	No
Tank Materials: Unknown	No
Tank Materials: Other	No
Tank Materials: Other Note	Not reported

Release Detection:

Tank Release Detection: Leak Deferred	No
Tank Release Detection: Manual Gauge	No
Tank Release Detection: Auto Gauge	No
Tank Release Detection:Tank Tightness	No
Tank Release Detection: Vapor Monitor	No
Tank Release Detection: Inventory	No
Tank Release Detection: Stat Invent Recon	No
Tank Release Detection: Spill Install	No
Tank Release Detection: Overfill Install	No
Tank Release Detection: Groundwater	No
Tank Release Detection: Int Sec Containment	No
Tank Release Detection: Int Double Walled	No
Tank Release Detection: Other Method	No
Tank Release Detection: Other Note	Not reported
Pipe Release Detection: Leak Deferred	Not reported
Pipe Release Detection: Autoleak	Not reported
Pipe Release Detection: Line Tightness	No
Pipe Release Detection: Stat Invent Recon	No
Pipe Release Detection: Groundwater	No
Pipe Release Detection: Int Sec Containment	No
Pipe Release Det: Interior Double Walled	No
Pipe Release Detection: Other Method	No
Pipe Release Detection: Other Note	Not reported
Pipe Type:	Not reported
Pipe Materials: Bare Steel	Yes
Pipe Materials: Galvanized Steel	No
Pipe Materials: Copper	No
Pipe Materials: Fiberglass	No
Pipe Materials: Cath Protect	No
Pipe Materials: Double Walled	No
Pipe Materials: Sec Containment	No
Pipe Materials: Repaired	No
Pipe Materials: Unknown	No
Pipe Materials: Other	No
Pipe Materials: Other Note	Not reported
Facility ID:	3012557
Federally Regulated:	Yes
Tank Number:	RA1

ALAMO RENT A CAR (Continued) **U003680297**

Tank Capacity:	4000
Tank Contents:	DIESEL
Tank Status:	**REM FROM GRD**
Tank Type:	UST

Tank Material:

Install Date:	2/1/1991
Tank Materials: Bare Steel	No
Tank Materials: Cath Protect Steel	No
Tank Materials: Epoxy Steel	No
Tank Materials: Fiberglass	Yes
Tank Materials: Concrete	No
Tank Materials: Composite	No
Tank Materials: Double Walled	Yes
Tank Materials: Lined Interior	No
Tank Materials: Excav Liner	No
Tank Materials: Insulated Tank Jacket	No
Tank Materials: Repaired	No
Tank Materials: Unknown	No
Tank Materials: Other	No
Tank Materials: Other Note	Not reported

Release Detection:

Tank Release Detection: Leak Deferred	No
Tank Release Detection: Manual Gauge	No
Tank Release Detection: Auto Gauge	No
Tank Release Detection:Tank Tightness	No
Tank Release Detection: Vapor Monitor	No
Tank Release Detection: Inventory	No
Tank Release Detection: Stat Invent Recon	Yes
Tank Release Detection: Spill Install	Yes
Tank Release Detection: Overfill Install	Yes
Tank Release Detection: Groundwater	No
Tank Release Detection: Int Sec Containment	No
Tank Release Detection: Int Double Walled	Yes
Tank Release Detection: Other Method	No
Tank Release Detection: Other Note	Not reported
Pipe Release Detection: Leak Deferred	Not reported
Pipe Release Detection: Autoleak	Not reported
Pipe Release Detection: Line Tightness	No
Pipe Release Detection: Stat Invent Recon	Yes
Pipe Release Detection: Groundwater	No
Pipe Release Detection: Int Sec Containment	No
Pipe Release Det: Interior Double Walled	No
Pipe Release Detection: Other Method	No
Pipe Release Detection: Other Note	Not reported

Pipe Type:	PRESSURE
Pipe Materials: Bare Steel	No
Pipe Materials: Galvanized Steel	No
Pipe Materials: Copper	No
Pipe Materials: Fiberglass	Yes
Pipe Materials: Cath Protect	No
Pipe Materials: Double Walled	Yes
Pipe Materials: Sec Containment	No
Pipe Materials: Repaired	No
Pipe Materials: Unknown	No

ALAMO RENT A CAR (Continued) **U003680297**

Pipe Materials: Other	No
Pipe Materials: Other Note	Not reported

O61 West 1/4-1/2 0.320 mi. 1687 ft. | **ALAMO RENT-A-CAR** | **VA LUST** | **S105983001**
2780 JEFFERSON DAVIS HIGHWAY | **VA LTANKS** | **N/A**
ARLINGTON, VA 0 | **VA SPILLS**

Site 2 of 2 in cluster O

Relative: Higher

Actual: 30 ft.

LUST REG NO:

Region:	NO
Facility ID:	3012557
Status:	**Closed**
Tank Size:	0
Product:	Not reported
Release Date:	04/04/1990
Closed Date:	11/8/1993
Case Type:	Article 9
Case Officer:	Thomas R. Lancaster, P.G.
Pollution Complaint #:	90-1320
Permit Number:	0
Priority:	1

LTANKS:

Name:	ALAMO RENT A CAR 230
Address:	2780 JEFFERSON DAVIS HWY
City,State,Zip:	ARLINGTON, VA 20001
City,State,Zip:	ARLINGTON, VA 20001
Region:	NRO
CEDS Facility Id:	200000193418
Case Status:	**Closed**
Pollution Complaint #:	19901320
Reported:	04/04/1990
Case Closed Date:	11/08/1993
Program:	RP Lead
Federally Regulated UST (Y/N):	Y
Regulated Petroleum UST (1):	Y
Excluded UST (1):	N
Deferred UST (1):	N
Partially Deferred UST (1):	N
Exempt 1 UST (2):	N
Exempt 2 Heating Oil UST (2):	N
Small Heating Oil AST (2):	N
Regulated AST (3):	N
Unregulated AST (3):	N
Other Y/N:	N
Unknown Y/N:	N
Other Description:	Not reported
Heating Oil Category:	Not reported

SPILLS NO:

Region:	NO
Id:	165
Incident Summary:	Not reported
Date In:	Not reported
Date Closed:	Not reported

ALAMO RENT-A-CAR (Continued) **S105983001**

Pollution Type:	CAR WASH WASTE
Responsible Party:	Not reported
Facility Status:	**CLOSED**
Owner:	Not reported
Facility Contact:	GARY LISSAK
Facility Permitted:	Not reported
Facility Telephone:	703-683-5372
Time In:	Not reported
Reported By Name:	C. KENNEDY
Reported By Telephone:	Not reported
Reported By Affiliation/Addr:	Not reported
Incident Response IR #:	Not reported
Responsible Party Address:	Not reported
Responsible Party City:	Not reported
Responsible Party State:	Not reported
Responsible Party Zip:	Not reported
Responsible Party Contact:	Not reported
Responsible Party Telephone:	Not reported
Owner Name:	Not reported
Owner Address:	Not reported
Owner City:	Not reported
Owner State:	Not reported
Owner Zip:	Not reported
Owner Contact:	Not reported
Owner Telephone:	Not reported
Incident Date:	Not reported
Incident Time:	Not reported
Petroleum:	Not reported
Solid Waste:	Not reported
Hazardous Waste:	Not reported
Water:	Not reported
Air:	Not reported
Sewage:	Not reported
Fish Kill:	Not reported
Threat Wetlands:	Not reported
Wetlands:	Not reported
Material Released:	Not reported
Possible Receptors:	Not reported
Quantity Released:	Not reported
Unit Released:	Not reported
Quantity In Water:	Not reported
Receiving Waters:	Not reported
River Basin:	1A
Inspection Date:	Not reported
Call Date:	Not reported
Inspector:	Not reported
Response Due:	Not reported
Response Received Date:	Not reported
Visit Needed:	Not reported
Open:	Not reported
Air Referral Date:	Not reported
Air Reg/ Permit Number:	Not reported
Waste Referral Date:	Not reported
Epa Id Or Permit Number:	Not reported
Water Referral Date:	Not reported
Water Permit Number:	Not reported
Remediation Referral Date:	Not reported

ALAMO RENT-A-CAR (Continued) **S105983001**

Remediation Pc Number:	Not reported
Enforcement Referral Date:	Not reported
Nov Number:	Not reported
Pc Number:	Not reported
Receive By:	Not reported
Case Officer:	Not reported
Case Type:	Not reported
Street Address:	VDOT
Polllutant:	Not reported
Impact:	Not reported
Spill Time:	Not reported
Spill Date:	Not reported
Spill Volume:	Not reported
Measure:	Not reported
Volume In Water:	Not reported
Stream Name:	FOUR MILE RUN
Investigation Date:	Not reported
Closure Date:	Not reported
Lab Results:	Not reported
Target Date:	Not reported
Prep Number:	89-0830
Report Date:	1/23/1989
Report Time:	1435
Pollutant Scr:	ENTERING FOUR MILE RUN
Volume:	-1
Volume Esc:	-1
Future Recommendations:	SITE VISIT CONDUCTED NOV ISSUED
Stream Code:	FOU
Visit Date:	1/25/1989
Lab Date:	Not reported
File Close Date:	6/24/1991
Prep Copy:	Not reported
City:	ARLINGTON
Incident Summary:	Not reported
Reported:	Not reported
Results:	Not reported
Inspection Comments:	Not reported
Remarks:	CAR WASH WASTE FROM ALAMO CW ENTERING FOUR MILE RUN. SITE VISIT CONDUCTED. NOV ISSUED. DISCHARGE REROUTED TO THE SANITARY LINE. DISCHARGE CONTAINED DETERGENTS AND DEGREASING COMPOUNDS.

J62 **GATEWAY TWO** **VA AST** **A100308870**
NW **1225 S CLARK ST** **N/A**
1/4-1/2 **ARLINGTON, VA 22202**
0.321 mi.
1697 ft. **Site 7 of 13 in cluster J**

Relative:
Higher

Actual:
33 ft.

AST:

Facility ID:	3034134
Facility Type:	COMMERCIAL
CEDS Facility ID:	200000079085

Tank Info:

Owner:

Owner Id:	40449
Owner Name:	GATEWAY ASSOCIATES LTD PA
Owner Address:	1215 JEFFERSON DAVIS HWY

GATEWAY TWO (Continued) **A100308870**

Owner Address2:	Not reported
Owner City/State/Zip:	ARLINGTON, VA 22202
Owner Type:	COMMERCIAL
Number of Active AST:	2
Number of Active UST:	0
Number of Inactive AST:	0
Number of Inactive UST:	0

Owner Id:	44406
Owner Name:	Vornado Realty Trust - Charles E Smith
Owner Address:	1750 Crystal Dr Ste 105
Owner Address2:	Not reported
Owner City/State/Zip:	Arlington, VA 22202
Owner Type:	COMMERCIAL
Number of Active AST:	2
Number of Active UST:	0
Number of Inactive AST:	0
Number of Inactive UST:	0

Fed Regulated:	No
Tank Number:	1
Tank Type:	AST
Tank Capacity:	2000
Tank Contents:	DIESEL
Tank Status:	CURR IN USE

Tank Containment:

Install Date:	1/1/1982
Containment: Curbing	No
Containment: Weirs	No
Containment: Sorbent	No
Containment: Culvert	No
Containment: Diversion	No
Containment: Retention	No
Containment: Dike	Yes
Containment: Unknown	No
Containment: Other	No
Containment: Other Note	Not reported

Release Detection:

Release Detection: Ground Water	No
Release Detection: Visual	Yes
Release Detection: Vapor	No
Release Detection: Interstitial	No
Release Detection: None	No
Release Detection: Other	No
Release Detection: Other Note	Not reported
Release Prevention: Double Bottom	No
Release Prevention: Double Walled	No
Release Prevention: Lined Interior	Not reported
Release Prevention: Poly Jacket	No
Release Prevention: Exc Liner	No
Release Prevention: None	No
Release Prevention: Unknown	Yes
Release Prevention: Other	No
Release Prevention: Other Note	Not reported

GATEWAY TWO (Continued) **A100308870**

Tank Foundation: Steel	No
Tank Foundation: Earthen	No
Tank Foundation: Concrete Imp	Yes
Tank Foundation: Unknown	No
Tank Foundation: Other	No
Tank Foundation: Other Note	Not reported
Tank Roof: Float	No
Tank Roof: Cone	No
Tank Roof: Breather	Not reported
Tank Roof: Dbldeck	Not reported
Tank Roof: Pontoon	Not reported
Tank Roof: Balloon	Not reported
Tank Roof: Lifter	Not reported
Tank Roof: Pan	Not reported
Tank Roof: Other	No
Tank Roof: Other Note	Not reported

Tank Material:

Tank Materials: Bare Steel	Yes
Tank Materials: Concrete	No
Tank Materials: Insulated Tank Jacket	No
Tank Materials: Unknown	No
Tank Materials: Other	No
Tank Materials: Other Note	Not reported
Tank Type Cathodic/CP:	N
Tank Type Single Wall:	N
Tank Type Double Wall:	N
Tank Type Lined Interior:	N
Tank Type Double Bottom:	N
Tank Type Potable/Skid:	N
Tank Type Shop Fabricated/Built:	N
Tank Type Vaulted Below Grade:	N
Tank Type Vertical:	N
Tank Type Horizontal:	N
Tank Type Unknown:	N
Tank Type Other:	N
Tank Type Other Specify:	N

Owner:

Owner Id:	40449
Owner Name:	GATEWAY ASSOCIATES LTD PA
Owner Address:	1215 JEFFERSON DAVIS HWY
Owner Address2:	Not reported
Owner City/State/Zip:	ARLINGTON, VA 22202
Owner Type:	COMMERCIAL
Number of Active AST:	2
Number of Active UST:	0
Number of Inactive AST:	0
Number of Inactive UST:	0

Owner Id:	44406
Owner Name:	Vornado Realty Trust - Charles E Smith
Owner Address:	1750 Crystal Dr Ste 105
Owner Address2:	Not reported
Owner City/State/Zip:	Arlington, VA 22202

GATEWAY TWO (Continued) **A100308870**

Owner Type:	COMMERCIAL
Number of Active AST:	2
Number of Active UST:	0
Number of Inactive AST:	0
Number of Inactive UST:	0
Fed Regulated:	No
Tank Number:	2
Tank Type:	AST
Tank Capacity:	1000
Tank Contents:	DIESEL
Tank Status:	CURR IN USE

Tank Containment:

Install Date:	1/1/1982
Containment: Curbing	No
Containment: Weirs	No
Containment: Sorbent	No
Containment: Culvert	No
Containment: Diversion	No
Containment: Retention	No
Containment: Dike	Yes
Containment: Unknown	No
Containment: Other	No
Containment: Other Note	Not reported

Release Detection:

Release Detection: Ground Water	No
Release Detection: Visual	Yes
Release Detection: Vapor	No
Release Detection: Interstitial	No
Release Detection: None	No
Release Detection: Other	No
Release Detection: Other Note	Not reported
Release Prevention: Double Bottom	No
Release Prevention: Double Walled	No
Release Prevention: Lined Interior	Not reported
Release Prevention: Poly Jacket	No
Release Prevention: Exc Liner	No
Release Prevention: None	No
Release Prevention: Unknown	Yes
Release Prevention: Other	No
Release Prevention: Other Note	Not reported
Tank Foundation: Steel	No
Tank Foundation: Earthen	No
Tank Foundation: Concrete Imp	Yes
Tank Foundation: Unknown	No
Tank Foundation: Other	No
Tank Foundation: Other Note	Not reported
Tank Roof: Float	No
Tank Roof: Cone	No
Tank Roof: Breather	Not reported
Tank Roof: Dbldeck	Not reported
Tank Roof: Pontoon	Not reported
Tank Roof: Balloon	Not reported
Tank Roof: Lifter	Not reported

GATEWAY TWO (Continued) **A100308870**

Tank Roof: Pan	Not reported
Tank Roof: Other	No
Tank Roof: Other Note	Not reported

Tank Material:

Tank Materials: Bare Steel	Yes
Tank Materials: Concrete	No
Tank Materials: Insulated Tank Jacket	No
Tank Materials: Unknown	No
Tank Materials: Other	No
Tank Materials: Other Note	Not reported
Tank Type Cathodic/CP:	N
Tank Type Single Wall:	N
Tank Type Double Wall:	N
Tank Type Lined Interior:	N
Tank Type Double Bottom:	N
Tank Type Potable/Skid:	N
Tank Type Shop Fabricated/Built:	N
Tank Type Vaulted Below Grade:	N
Tank Type Vertical:	N
Tank Type Horizontal:	N
Tank Type Unknown:	N
Tank Type Other:	N
Tank Type Other Specify:	N

H63 **FAA (DCA-RV-RA)** **VA LUST** **S101005207**
West **NATIONAL AIRPORT** **N/A**
1/4-1/2 **ARLINGTON, VA 0**
0.326 mi.
1721 ft. **Site 2 of 2 in cluster H**

Relative:
Higher

Actual:
15 ft.

LUST REG NO:

Region:	NO
Facility ID:	3000132
Status:	**Closed**
Tank Size:	0
Product:	Not reported
Release Date:	04/01/1994
Closed Date:	9/9/1994
Case Type:	Article 9
Case Officer:	Lewis E. Hilder
Pollution Complaint #:	94-3241
Permit Number:	0
Priority:	-

M64	**AUTO BENZ BODY SHOP**	**RCRA-VSQG**	**1004789940**
SW	**3700 JEFF DAVIS HWY**	**FINDS**	**VAD988190914**
1/4-1/2	**ALEXANDRIA, VA 22305**	**ECHO**	
0.328 mi.		**NY MANIFEST**	
1733 ft.	**Site 3 of 5 in cluster M**		

Relative:
Higher

Actual:
15 ft.

RCRA-VSQG:

Date form received by agency:	1991-01-23 00:00:00.0
Facility name:	AUTO BENZ BODY SHOP
Facility address:	3700 JEFF DAVIS HWY ALEXANDRIA, VA 22305
EPA ID:	VAD988190914
Contact:	ALI TOURKAMAN
Contact address:	3700 JEFF DAVIS HWY ALEXANDRIA, VA 22305
Contact country:	US
Contact telephone:	703-683-6044
Contact email:	Not reported
EPA Region:	03
Classification:	Conditionally Exempt Small Quantity Generator
Description:	Handler: generates 100 kg or less of hazardous waste per calendar month, and accumulates 1000 kg or less of hazardous waste at any time; or generates 1 kg or less of acutely hazardous waste per calendar month, and accumulates at any time: 1 kg or less of acutely hazardous waste; or 100 kg or less of any residue or contaminated soil, waste or other debris resulting from the cleanup of a spill, into or on any land or water, of acutely hazardous waste; or generates 100 kg or less of any residue or contaminated soil, waste or other debris resulting from the cleanup of a spill, into or on any land or water, of acutely hazardous waste during any calendar month, and accumulates at any time: 1 kg or less of acutely hazardous waste; or 100 kg or less of any residue or contaminated soil, waste or other debris resulting from the cleanup of a spill, into or on any land or water, of acutely hazardous waste

Owner/Operator Summary:

Owner/operator name:	TOURKAMAN ALI B
Owner/operator address:	3700 JEFF DAVIS HWY ALEXANDRIA, VA 22305
Owner/operator country:	Not reported
Owner/operator telephone:	703-683-6044
Owner/operator email:	Not reported
Owner/operator fax:	Not reported
Owner/operator extension:	Not reported
Legal status:	Private
Owner/Operator Type:	Owner
Owner/Op start date:	Not reported
Owner/Op end date:	Not reported
Owner/operator name:	OPERNAME
Owner/operator address:	OPERSTREET OPERCITY, AK 99999
Owner/operator country:	Not reported
Owner/operator telephone:	215-555-1212
Owner/operator email:	Not reported
Owner/operator fax:	Not reported
Owner/operator extension:	Not reported
Legal status:	Private
Owner/Operator Type:	Operator

AUTO BENZ BODY SHOP (Continued) **1004789940**

Owner/Op start date: Not reported
Owner/Op end date: Not reported

Handler Activities Summary:
U.S. importer of hazardous waste: No
Mixed waste (haz. and radioactive): No
Recycler of hazardous waste: No
Transporter of hazardous waste: No
Treater, storer or disposer of HW: No
Underground injection activity: No
On-site burner exemption: No
Furnace exemption: No
Used oil fuel burner: No
Used oil processor: No
User oil refiner: No
Used oil fuel marketer to burner: No
Used oil Specification marketer: No
Used oil transfer facility: No
Used oil transporter: No

Hazardous Waste Summary:

. Waste code: D018
. Waste name: BENZENE

Violation Status: No violations found

FINDS:
Registry ID: 110005240550
Facility URL: http://ofmpub.epa.gov/enviro/fii_query_detail.disp_program_facility?p_registry_id=110005240550

Environmental Interest/Information System:
RCRAInfo is a national information system that supports the Resource Conservation and Recovery Act (RCRA) program through the tracking of events and activities related to facilities that generate, transport, and treat, store, or dispose of hazardous waste. RCRAInfo allows RCRA program staff to track the notification, permit, compliance, and corrective action activities required under RCRA.

Click this hyperlink while viewing on your computer to access additional FINDS: detail in the EDR Site Report.

ECHO:
Envid: 1004789940
Registry ID: 110005240550
DFR URL: http://echo.epa.gov/detailed-facility-report?fid=110005240550
Name: AUTO BENZ BODY SHOP
Address: 3700 JEFF DAVIS HWY
City,State,Zip: ALEXANDRIA, VA 22305

NY MANIFEST:
Name: AUTO BENZ BODY SHOP
Address: 3700 JEFF DAVIS HWY
City,State,Zip: ALEXANDRIA, VA 22305
Country: USA
EPA ID: VAD988190914

AUTO BENZ BODY SHOP (Continued) **1004789940**

Facility Status:	Not reported
Location Address 1:	3700 JEFF DAVIS HIGHWAY
Code:	BP
Location Address 2:	Not reported
Total Tanks:	Not reported
Location City:	ALEXANDRIA
Location State:	VA
Location Zip:	22305
Location Zip 4:	Not reported

NY MANIFEST:

EPAID:	VAD988190914
Mailing Name:	AUTO BENZ BODY SHOP
Mailing Contact:	AUTO BENZ BODY SHOP
Mailing Address 1:	3700 JEFF DAVIS HIGHWAY
Mailing Address 2:	Not reported
Mailing City:	ALEXANDRIA
Mailing State:	VA
Mailing Zip:	22305
Mailing Zip 4:	Not reported
Mailing Country:	USA
Mailing Phone:	7036836044

NY MANIFEST:

Document ID:	NYC1221129
Manifest Status:	C
seq:	Not reported
Year:	1991
Trans1 State ID:	056408536
Trans2 State ID:	Not reported
Generator Ship Date:	09/20/1991
Trans1 Recv Date:	09/20/1991
Trans2 Recv Date:	/ /
TSD Site Recv Date:	09/27/1991
Part A Recv Date:	10/03/1991
Part B Recv Date:	10/08/1991
Generator EPA ID:	VAD988190914
Trans1 EPA ID:	ILD051060408
Trans2 EPA ID:	Not reported
TSDF ID 1:	NYD980753784
TSDF ID 2:	Not reported
Manifest Tracking Number:	Not reported
Import Indicator:	Not reported
Export Indicator:	Not reported
Discr Quantity Indicator:	Not reported
Discr Type Indicator:	Not reported
Discr Residue Indicator:	Not reported
Discr Partial Reject Indicator:	Not reported
Discr Full Reject Indicator:	Not reported
Manifest Ref Number:	Not reported
Alt Facility RCRA ID:	Not reported
Alt Facility Sign Date:	Not reported
MGMT Method Type Code:	Not reported
Waste Code:	F005 - UNKNOWN
Waste Code:	Not reported
Waste Code:	Not reported
Waste Code:	Not reported

AUTO BENZ BODY SHOP (Continued) **1004789940**

Waste Code:	Not reported
Waste Code:	Not reported
Quantity:	00027
Units:	P - Pounds
Number of Containers:	001
Container Type:	DM - Metal drums, barrels
Handling Method:	B Incineration, heat recovery, burning.
Specific Gravity:	100

J65 **RF AND P FACILITY** **VA LTANKS** **S105989547**
NW **700 BALL ST** **N/A**
1/4-1/2 **ARLINGTON, VA 22202**
0.336 mi.
1775 ft. **Site 8 of 13 in cluster J**

Relative:
Higher

Actual:
14 ft.

LTANKS:

Name:	RF AND P FACILITY
Address:	700 BALL ST
City,State,Zip:	ARLINGTON, VA 22202
City,State,Zip:	ARLINGTON, VA 22202
Region:	NRO
CEDS Facility Id:	200000075130
Case Status:	**Closed**
Pollution Complaint #:	19911565
Reported:	04/24/1991
Case Closed Date:	12/22/1993
Program:	RP Lead
Federally Regulated UST (Y/N):	Y
Regulated Petroleum UST (1):	Y
Excluded UST (1):	N
Deferred UST (1):	N
Partially Deferred UST (1):	N
Exempt 1 UST (2):	N
Exempt 2 Heating Oil UST (2):	N
Small Heating Oil AST (2):	N
Regulated AST (3):	N
Unregulated AST (3):	N
Other Y/N:	N
Unknown Y/N:	N
Other Description:	Not reported
Heating Oil Category:	Not reported

J66 **RF&P FACILITY** **VA LUST** **S105983122**
NW **700 BALL STREET** **N/A**
1/4-1/2 **ARLINGTON, VA 0**
0.336 mi.
1775 ft. **Site 9 of 13 in cluster J**

Relative:
Higher

Actual:
14 ft.

LUST REG NO:

Region:	NO
Facility ID:	3025196
Status:	**Closed**
Tank Size:	0
Product:	Not reported
Release Date:	04/24/1991

RF&P FACILITY (Continued) **S105983122**

Closed Date: 12/22/1993
Case Type: Article 9
Case Officer: James D. Green
Pollution Complaint #: 91-1565
Permit Number: 0
Priority: -

J67 **RF&P FACILITY** **VA UST** **U003682212**
NW **700 BALL ST** **N/A**
1/4-1/2 **ARLINGTON, VA 22202**
0.336 mi.
1775 ft. **Site 10 of 13 in cluster J**

Relative:
Higher

Actual:
14 ft.

Facility:

Name:	RF&P FACILITY
Address:	700 BALL ST
City,State,Zip:	ARLINGTON, VA 22202
Facility Id:	3025196
Facility Type:	RAILROAD
CEDS Facility ID:	200000075130

Owner:

Owner Id:	28228
Owner Name:	COMMONWEALTH ATLANTIC LAND, INC
Owner Address:	600 EAST MAIN STREET, SUIRE 2300
Owner Address2:	Not reported
Owner City, State, Zip:	RICHMOND, VA 23219
Owner Type:	COMMERCIAL
Number of Active AST:	0
Number of Active UST:	0
Number of Inactive AST:	0
Number of Inactive UST:	1

UST:

Facility ID:	3025196
Federally Regulated:	Yes
Tank Number:	1
Tank Capacity:	Not reported
Tank Contents:	UNKNOWN
Tank Status:	**PERM OUT OF USE**
Tank Type:	UST

Tank Material:

Install Date:	Not reported
Tank Materials: Bare Steel	No
Tank Materials: Cath Protect Steel	No
Tank Materials: Epoxy Steel	No
Tank Materials: Fiberglass	No
Tank Materials: Concrete	No
Tank Materials: Composite	No
Tank Materials: Double Walled	No
Tank Materials: Lined Interior	No
Tank Materials: Excav Liner	No
Tank Materials: Insulated Tank Jacket	No
Tank Materials: Repaired	No
Tank Materials: Unknown	Yes
Tank Materials: Other	No

RF&P FACILITY (Continued) **U003682212**

Tank Materials: Other Note	Not reported

Release Detection:

Tank Release Detection: Leak Deferred	No
Tank Release Detection: Manual Gauge	No
Tank Release Detection: Auto Gauge	No
Tank Release Detection:Tank Tightness	No
Tank Release Detection: Vapor Monitor	No
Tank Release Detection: Inventory	No
Tank Release Detection: Stat Invent Recon	No
Tank Release Detection: Spill Install	No
Tank Release Detection: Overfill Install	No
Tank Release Detection: Groundwater	No
Tank Release Detection: Int Sec Containment	No
Tank Release Detection: Int Double Walled	No
Tank Release Detection: Other Method	No
Tank Release Detection: Other Note	Not reported
Pipe Release Detection: Leak Deferred	Not reported
Pipe Release Detection: Autoleak	Not reported
Pipe Release Detection: Line Tightness	No
Pipe Release Detection: Stat Invent Recon	No
Pipe Release Detection: Groundwater	No
Pipe Release Detection: Int Sec Containment	No
Pipe Release Det: Interior Double Walled	No
Pipe Release Detection: Other Method	No
Pipe Release Detection: Other Note	Not reported
Pipe Type:	UNKNOWN
Pipe Materials: Bare Steel	No
Pipe Materials: Galvanized Steel	No
Pipe Materials: Copper	No
Pipe Materials: Fiberglass	No
Pipe Materials: Cath Protect	No
Pipe Materials: Double Walled	No
Pipe Materials: Sec Containment	No
Pipe Materials: Repaired	No
Pipe Materials: Unknown	Yes
Pipe Materials: Other	No
Pipe Materials: Other Note	Not reported

J68 **GATEWAY AUTOBODY** **RCRA-VSQG** **1004791289**
NW **700 S BALL ST** **FINDS** **VAR000008060**
1/4-1/2 **ARLINGTON, VA 22202** **ECHO**
0.336 mi.
1775 ft. **Site 11 of 13 in cluster J**

Relative:
Higher

Actual:
14 ft.

RCRA-VSQG:

Date form received by agency:	1997-07-10 00:00:00.0
Facility name:	GATEWAY AUTOBODY
Facility address:	700 S BALL ST ARLINGTON, VA 22202
EPA ID:	VAR000008060
Contact:	PAUL KIM
Contact address:	700 S BALL ST ARLINGTON, VA 22202
Contact country:	US

GATEWAY AUTOBODY (Continued) **1004791289**

Contact telephone: 703-416-0223
Contact email: Not reported
EPA Region: 03
Classification: Conditionally Exempt Small Quantity Generator
Description: Handler: generates 100 kg or less of hazardous waste per calendar month, and accumulates 1000 kg or less of hazardous waste at any time; or generates 1 kg or less of acutely hazardous waste per calendar month, and accumulates at any time: 1 kg or less of acutely hazardous waste; or 100 kg or less of any residue or contaminated soil, waste or other debris resulting from the cleanup of a spill, into or on any land or water, of acutely hazardous waste; or generates 100 kg or less of any residue or contaminated soil, waste or other debris resulting from the cleanup of a spill, into or on any land or water, of acutely hazardous waste during any calendar month, and accumulates at any time: 1 kg or less of acutely hazardous waste; or 100 kg or less of any residue or contaminated soil, waste or other debris resulting from the cleanup of a spill, into or on any land or water, of acutely hazardous waste

Owner/Operator Summary:
Owner/operator name: COMMONWEALTH ATLANTIC PROP INC
Owner/operator address: 600 E MAIN ST STE 2306
RICHMOND, VA 23219
Owner/operator country: Not reported
Owner/operator telephone: 703-838-5690
Owner/operator email: Not reported
Owner/operator fax: Not reported
Owner/operator extension: Not reported
Legal status: Private
Owner/Operator Type: Owner
Owner/Op start date: Not reported
Owner/Op end date: Not reported

Handler Activities Summary:
U.S. importer of hazardous waste: No
Mixed waste (haz. and radioactive): No
Recycler of hazardous waste: No
Transporter of hazardous waste: No
Treater, storer or disposer of HW: No
Underground injection activity: No
On-site burner exemption: No
Furnace exemption: No
Used oil fuel burner: No
Used oil processor: No
User oil refiner: No
Used oil fuel marketer to burner: No
Used oil Specification marketer: No
Used oil transfer facility: No
Used oil transporter: No

Hazardous Waste Summary:

. Waste code: D001
. Waste name: IGNITABLE WASTE

. Waste code: D007

GATEWAY AUTOBODY (Continued) **1004791289**

. Waste name: CHROMIUM

. Waste code: D008
. Waste name: LEAD

. Waste code: D018
. Waste name: BENZENE

. Waste code: D022
. Waste name: CHLOROFORM

. Waste code: D028
. Waste name: 1,2-DICHLOROETHANE

. Waste code: D035
. Waste name: METHYL ETHYL KETONE

. Waste code: D039
. Waste name: TETRACHLOROETHYLENE

. Waste code: D040
. Waste name: TRICHLORETHYLENE

. Waste code: F003
. Waste name: THE FOLLOWING SPENT NONHALOGENATED SOLVENTS: XYLENE, ACETONE, ETHYL ACETATE, ETHYL BENZENE, ETHYL ETHER, METHYL ISOBUTYL KETONE, N-BUTYL ALCOHOL, CYCLOHEXANONE, AND METHANOL; ALL SPENT SOLVENT MIXTURES/BLENDS CONTAINING, BEFORE USE, ONLY THE ABOVE SPENT NONHALOGENATED SOLVENTS; AND ALL SPENT SOLVENT MIXTURES/BLENDS CONTAINING, BEFORE USE, ONE OR MORE OF THE ABOVE NONHALOGENATED SOLVENTS, AND A TOTAL OF TEN PERCENT OR MORE (BY VOLUME) OF ONE OR MORE OF THOSE SOLVENTS LISTED IN F001, F002, F004, AND F005; AND STILL BOTTOMS FROM THE RECOVERY OF THESE SPENT SOLVENTS AND SPENT SOLVENT MIXTURES.

. Waste code: F005
. Waste name: THE FOLLOWING SPENT NONHALOGENATED SOLVENTS: TOLUENE, METHYL ETHYL KETONE, CARBON DISULFIDE, ISOBUTANOL, PYRIDINE, BENZENE, 2-ETHOXYETHANOL, AND 2-NITROPROPANE; ALL SPENT SOLVENT MIXTURES/BLENDS CONTAINING, BEFORE USE, A TOTAL OF TEN PERCENT OR MORE (BY VOLUME) OF ONE OR MORE OF THE ABOVE NONHALOGENATED SOLVENTS OR THOSE SOLVENTS LISTED IN F001, F002, OR F004; AND STILL BOTTOMS FROM THE RECOVERY OF THESE SPENT SOLVENTS AND SPENT SOLVENT MIXTURES.

Violation Status: No violations found

FINDS:
Registry ID: 110005286779
Facility URL: http://ofmpub.epa.gov/enviro/fii_query_detail.disp_program_facility?p_registry_id=110005286779

Environmental Interest/Information System:
RCRAInfo is a national information system that supports the Resource Conservation and Recovery Act (RCRA) program through the tracking of events and activities related to facilities that generate, transport, and treat, store, or dispose of hazardous waste. RCRAInfo allows RCRA program staff to track the notification, permit, compliance, and corrective action activities required under RCRA.

GATEWAY AUTOBODY (Continued) **1004791289**

Click this hyperlink while viewing on your computer to access additional FINDS: detail in the EDR Site Report.

ECHO:

Envid:	1004791289
Registry ID:	110005286779
DFR URL:	http://echo.epa.gov/detailed-facility-report?fid=110005286779
Name:	GATEWAY AUTOBODY
Address:	700 S BALL ST
City,State,Zip:	ARLINGTON, VA 22202

M69 SW 1/4-1/2 0.339 mi. 1791 ft. | **CRYSTAL CAR CARE INC** | **RCRA-SQG** | **1000582064**
3700 JEFFERSON DAVIS HWY | **FINDS** | **VAD988208724**
ALEXANDRIA, VA 22305 | **ECHO**

Site 4 of 5 in cluster M

Relative: Higher

Actual: 15 ft.

RCRA-SQG:

Date form received by agency:	1991-11-07 00:00:00.0
Facility name:	CRYSTAL CAR CARE INC
Facility address:	3700 JEFFERSON DAVIS HWY ALEXANDRIA, VA 22305
EPA ID:	VAD988208724
Contact:	BAHIROD BAHIZAD
Contact address:	3700 JEFFERSON DAVIS HWY ALEXANDRIA, VA 22305
Contact country:	US
Contact telephone:	703-836-5200
Contact email:	Not reported
EPA Region:	03
Classification:	Small Small Quantity Generator
Description:	Handler: generates more than 100 and less than 1000 kg of hazardous waste during any calendar month and accumulates less than 6000 kg of hazardous waste at any time; or generates 100 kg or less of hazardous waste during any calendar month, and accumulates more than 1000 kg of hazardous waste at any time

Owner/Operator Summary:

Owner/operator name:	BAHIZAD BAHIROD
Owner/operator address:	3700 JEFFERSON DAVIS HWY ALEXANDRIA, VA 22305
Owner/operator country:	Not reported
Owner/operator telephone:	703-836-5200
Owner/operator email:	Not reported
Owner/operator fax:	Not reported
Owner/operator extension:	Not reported
Legal status:	Private
Owner/Operator Type:	Owner
Owner/Op start date:	Not reported
Owner/Op end date:	Not reported

Handler Activities Summary:

U.S. importer of hazardous waste:	No
Mixed waste (haz. and radioactive):	No
Recycler of hazardous waste:	No
Transporter of hazardous waste:	No

CRYSTAL CAR CARE INC (Continued) **1000582064**

Treater, storer or disposer of HW:	No
Underground injection activity:	No
On-site burner exemption:	No
Furnace exemption:	No
Used oil fuel burner:	No
Used oil processor:	No
User oil refiner:	No
Used oil fuel marketer to burner:	No
Used oil Specification marketer:	No
Used oil transfer facility:	No
Used oil transporter:	No

Hazardous Waste Summary:

. Waste code: D001
. Waste name: IGNITABLE WASTE

. Waste code: D008
. Waste name: LEAD

. Waste code: D018
. Waste name: BENZENE

. Waste code: D039
. Waste name: TETRACHLOROETHYLENE

. Waste code: F003
. Waste name: THE FOLLOWING SPENT NONHALOGENATED SOLVENTS: XYLENE, ACETONE, ETHYL ACETATE, ETHYL BENZENE, ETHYL ETHER, METHYL ISOBUTYL KETONE, N-BUTYL ALCOHOL, CYCLOHEXANONE, AND METHANOL; ALL SPENT SOLVENT MIXTURES/BLENDS CONTAINING, BEFORE USE, ONLY THE ABOVE SPENT NONHALOGENATED SOLVENTS; AND ALL SPENT SOLVENT MIXTURES/BLENDS CONTAINING, BEFORE USE, ONE OR MORE OF THE ABOVE NONHALOGENATED SOLVENTS, AND A TOTAL OF TEN PERCENT OR MORE (BY VOLUME) OF ONE OR MORE OF THOSE SOLVENTS LISTED IN F001, F002, F004, AND F005; AND STILL BOTTOMS FROM THE RECOVERY OF THESE SPENT SOLVENTS AND SPENT SOLVENT MIXTURES.

. Waste code: F005
. Waste name: THE FOLLOWING SPENT NONHALOGENATED SOLVENTS: TOLUENE, METHYL ETHYL KETONE, CARBON DISULFIDE, ISOBUTANOL, PYRIDINE, BENZENE, 2-ETHOXYETHANOL, AND 2-NITROPROPANE; ALL SPENT SOLVENT MIXTURES/BLENDS CONTAINING, BEFORE USE, A TOTAL OF TEN PERCENT OR MORE (BY VOLUME) OF ONE OR MORE OF THE ABOVE NONHALOGENATED SOLVENTS OR THOSE SOLVENTS LISTED IN F001, F002, OR F004; AND STILL BOTTOMS FROM THE RECOVERY OF THESE SPENT SOLVENTS AND SPENT SOLVENT MIXTURES.

Violation Status: No violations found

FINDS:
Registry ID: 110005249230
Facility URL: http://ofmpub.epa.gov/enviro/fii_query_detail.disp_program_facility?p_registry_id=110005249230

Environmental Interest/Information System:
RCRAInfo is a national information system that supports the Resource Conservation and Recovery Act (RCRA) program through the tracking of events and activities related to facilities that generate, transport,

CRYSTAL CAR CARE INC (Continued) **1000582064**

and treat, store, or dispose of hazardous waste. RCRAInfo allows RCRA program staff to track the notification, permit, compliance, and corrective action activities required under RCRA.

Click this hyperlink while viewing on your computer to access additional FINDS: detail in the EDR Site Report.

ECHO:

Envid:	1000582064
Registry ID:	110005249230
DFR URL:	http://echo.epa.gov/detailed-facility-report?fid=110005249230
Name:	CRYSTAL CAR CARE INC
Address:	3700 JEFFERSON DAVIS HWY
City,State,Zip:	ALEXANDRIA, VA 22305

M70 **VIRGINIA ADJUSTABLE-BED MFG COR** **VA UST** **U003681413**
SW **3700 JEFFERSON DAVIS HWY** **N/A**
1/4-1/2 **ALEXANDRIA, VA 22305**
0.339 mi.
1791 ft. **Site 5 of 5 in cluster M**

Relative:
Higher

Actual:
15 ft.

Facility:

Name:	VIRGINIA ADJUSTABLE-BED MFG COR
Address:	3700 JEFFERSON DAVIS HWY
City,State,Zip:	ALEXANDRIA, VA 22305
Facility Id:	3020729
Facility Type:	COMMERCIAL
CEDS Facility ID:	200000093435

Owner:

Owner Id:	30452
Owner Name:	VIRGINIA ADJUSTABLE-BED MFG COR
Owner Address:	3700 JEFFERSON DAVIS HWY.
Owner Address2:	Not reported
Owner City, State, Zip:	ALEXANDRIA, VA 22305
Owner Type:	COMMERCIAL
Number of Active AST:	0
Number of Active UST:	0
Number of Inactive AST:	0
Number of Inactive UST:	1

UST:

Facility ID:	3020729
Federally Regulated:	Yes
Tank Number:	1
Tank Capacity:	Not reported
Tank Contents:	GASOLINE
Tank Status:	**CLS IN GRD**
Tank Type:	UST

Tank Material:

Install Date:	Not reported
Tank Materials: Bare Steel	No
Tank Materials: Cath Protect Steel	No
Tank Materials: Epoxy Steel	No
Tank Materials: Fiberglass	No
Tank Materials: Concrete	No
Tank Materials: Composite	No

VIRGINIA ADJUSTABLE-BED MFG COR (Continued) **U003681413**

Tank Materials: Double Walled	No
Tank Materials: Lined Interior	No
Tank Materials: Excav Liner	No
Tank Materials: Insulated Tank Jacket	No
Tank Materials: Repaired	No
Tank Materials: Unknown	Yes
Tank Materials: Other	No
Tank Materials: Other Note	Not reported

Release Detection:

Tank Release Detection: Leak Deferred	No
Tank Release Detection: Manual Gauge	No
Tank Release Detection: Auto Gauge	No
Tank Release Detection:Tank Tightness	No
Tank Release Detection: Vapor Monitor	No
Tank Release Detection: Inventory	No
Tank Release Detection: Stat Invent Recon	No
Tank Release Detection: Spill Install	No
Tank Release Detection: Overfill Install	No
Tank Release Detection: Groundwater	No
Tank Release Detection: Int Sec Containment	No
Tank Release Detection: Int Double Walled	No
Tank Release Detection: Other Method	No
Tank Release Detection: Other Note	Not reported
Pipe Release Detection: Leak Deferred	Not reported
Pipe Release Detection: Autoleak	Not reported
Pipe Release Detection: Line Tightness	No
Pipe Release Detection: Stat Invent Recon	No
Pipe Release Detection: Groundwater	No
Pipe Release Detection: Int Sec Containment	No
Pipe Release Det: Interior Double Walled	No
Pipe Release Detection: Other Method	No
Pipe Release Detection: Other Note	Not reported

Pipe Type:	UNKNOWN
Pipe Materials: Bare Steel	No
Pipe Materials: Galvanized Steel	No
Pipe Materials: Copper	No
Pipe Materials: Fiberglass	No
Pipe Materials: Cath Protect	No
Pipe Materials: Double Walled	No
Pipe Materials: Sec Containment	No
Pipe Materials: Repaired	No
Pipe Materials: Unknown	Yes
Pipe Materials: Other	No
Pipe Materials: Other Note	Not reported

J71 NW 1/4-1/2 0.341 mi. 1799 ft. | **GATEWAY THREE**
1215 S CLARK ST
ARLINGTON, VA 22202

VA AST | **A100308858**
N/A

Site 12 of 13 in cluster J

Relative: Higher

Actual: 31 ft.

AST:

Facility ID:	3036082
Facility Type:	COMMERCIAL
CEDS Facility ID:	200000079086

Tank Info:

Owner:

Owner Id:	40449
Owner Name:	GATEWAY ASSOCIATES LTD PA
Owner Address:	1215 JEFFERSON DAVIS HWY
Owner Address2:	Not reported
Owner City/State/Zip:	ARLINGTON, VA 22202
Owner Type:	COMMERCIAL
Number of Active AST:	2
Number of Active UST:	0
Number of Inactive AST:	0
Number of Inactive UST:	0

Owner Id:	44406
Owner Name:	Vornado Realty Trust - Charles E Smith
Owner Address:	1750 Crystal Dr Ste 105
Owner Address2:	Not reported
Owner City/State/Zip:	Arlington, VA 22202
Owner Type:	COMMERCIAL
Number of Active AST:	2
Number of Active UST:	0
Number of Inactive AST:	0
Number of Inactive UST:	0

Fed Regulated:	No
Tank Number:	1
Tank Type:	AST
Tank Capacity:	2000
Tank Contents:	DIESEL
Tank Status:	CURR IN USE

Tank Containment:

Install Date:	1/1/1983
Containment: Curbing	No
Containment: Weirs	No
Containment: Sorbent	No
Containment: Culvert	No
Containment: Diversion	No
Containment: Retention	No
Containment: Dike	Yes
Containment: Unknown	No
Containment: Other	No
Containment: Other Note	Not reported

Release Detection:

Release Detection: Ground Water	No
Release Detection: Visual	Yes
Release Detection: Vapor	No

GATEWAY THREE (Continued) **A100308858**

Release Detection: Interstitial	No
Release Detection: None	No
Release Detection: Other	No
Release Detection: Other Note	Not reported
Release Prevention: Double Bottom	No
Release Prevention: Double Walled	No
Release Prevention: Lined Interior	Not reported
Release Prevention: Poly Jacket	No
Release Prevention: Exc Liner	No
Release Prevention: None	No
Release Prevention: Unknown	Yes
Release Prevention: Other	No
Release Prevention: Other Note	Not reported
Tank Foundation: Steel	No
Tank Foundation: Earthen	No
Tank Foundation: Concrete Imp	Yes
Tank Foundation: Unknown	No
Tank Foundation: Other	No
Tank Foundation: Other Note	Not reported
Tank Roof: Float	No
Tank Roof: Cone	No
Tank Roof: Breather	Not reported
Tank Roof: Dbldeck	Not reported
Tank Roof: Pontoon	Not reported
Tank Roof: Balloon	Not reported
Tank Roof: Lifter	Not reported
Tank Roof: Pan	Not reported
Tank Roof: Other	Yes
Tank Roof: Other Note	Not reported

Tank Material:

Tank Materials: Bare Steel	Yes
Tank Materials: Concrete	No
Tank Materials: Insulated Tank Jacket	No
Tank Materials: Unknown	No
Tank Materials: Other	No
Tank Materials: Other Note	Not reported
Tank Type Cathodic/CP:	N
Tank Type Single Wall:	N
Tank Type Double Wall:	N
Tank Type Lined Interior:	N
Tank Type Double Bottom:	N
Tank Type Potable/Skid:	N
Tank Type Shop Fabricated/Built:	N
Tank Type Vaulted Below Grade:	N
Tank Type Vertical:	N
Tank Type Horizontal:	N
Tank Type Unknown:	N
Tank Type Other:	N
Tank Type Other Specify:	N

Owner:

Owner Id:	40449
Owner Name:	GATEWAY ASSOCIATES LTD PA

GATEWAY THREE (Continued) **A100308858**

Owner Address:	1215 JEFFERSON DAVIS HWY
Owner Address2:	Not reported
Owner City/State/Zip:	ARLINGTON, VA 22202
Owner Type:	COMMERCIAL
Number of Active AST:	2
Number of Active UST:	0
Number of Inactive AST:	0
Number of Inactive UST:	0
Owner Id:	44406
Owner Name:	Vornado Realty Trust - Charles E Smith
Owner Address:	1750 Crystal Dr Ste 105
Owner Address2:	Not reported
Owner City/State/Zip:	Arlington, VA 22202
Owner Type:	COMMERCIAL
Number of Active AST:	2
Number of Active UST:	0
Number of Inactive AST:	0
Number of Inactive UST:	0
Fed Regulated:	No
Tank Number:	2
Tank Type:	AST
Tank Capacity:	2000
Tank Contents:	DIESEL
Tank Status:	CURR IN USE

Tank Containment:

Install Date:	1/1/1983
Containment: Curbing	No
Containment: Weirs	No
Containment: Sorbent	No
Containment: Culvert	No
Containment: Diversion	No
Containment: Retention	No
Containment: Dike	Yes
Containment: Unknown	No
Containment: Other	No
Containment: Other Note	Not reported

Release Detection:

Release Detection: Ground Water	No
Release Detection: Visual	Yes
Release Detection: Vapor	No
Release Detection: Interstitial	No
Release Detection: None	No
Release Detection: Other	No
Release Detection: Other Note	Not reported
Release Prevention: Double Bottom	No
Release Prevention: Double Walled	No
Release Prevention: Lined Interior	Not reported
Release Prevention: Poly Jacket	No
Release Prevention: Exc Liner	No
Release Prevention: None	No
Release Prevention: Unknown	Yes
Release Prevention: Other	No
Release Prevention: Other Note	Not reported

GATEWAY THREE (Continued) **A100308858**

Tank Foundation: Steel	No
Tank Foundation: Earthen	No
Tank Foundation: Concrete Imp	Yes
Tank Foundation: Unknown	No
Tank Foundation: Other	No
Tank Foundation: Other Note	Not reported
Tank Roof: Float	No
Tank Roof: Cone	No
Tank Roof: Breather	Not reported
Tank Roof: Dbldeck	Not reported
Tank Roof: Pontoon	Not reported
Tank Roof: Balloon	Not reported
Tank Roof: Lifter	Not reported
Tank Roof: Pan	Not reported
Tank Roof: Other	Yes
Tank Roof: Other Note	Not reported

Tank Material:

Tank Materials: Bare Steel	Yes
Tank Materials: Concrete	No
Tank Materials: Insulated Tank Jacket	No
Tank Materials: Unknown	No
Tank Materials: Other	No
Tank Materials: Other Note	Not reported
Tank Type Cathodic/CP:	N
Tank Type Single Wall:	N
Tank Type Double Wall:	N
Tank Type Lined Interior:	N
Tank Type Double Bottom:	N
Tank Type Potable/Skid:	N
Tank Type Shop Fabricated/Built:	N
Tank Type Vaulted Below Grade:	N
Tank Type Vertical:	N
Tank Type Horizontal:	N
Tank Type Unknown:	N
Tank Type Other:	N
Tank Type Other Specify:	N

L72 **CRYSTAL PARK CONDOMINIUMS** **VA LTANKS** **S111225094**
WNW **1805 CRYSTAL DR** **N/A**
1/4-1/2 **ARLINGTON, VA 22202**
0.348 mi.
1836 ft. **Site 2 of 2 in cluster L**

Relative:
Higher

Actual:
31 ft.

LTANKS:

Name:	CRYSTAL PARK CONDOMINIUMS
Address:	1805 CRYSTAL DR
City,State,Zip:	ARLINGTON, VA 22202
City,State,Zip:	ARLINGTON, VA 22202
Region:	NRO
CEDS Facility Id:	200000855728
Case Status:	**Closed**
Pollution Complaint #:	20113249
Reported:	06/22/2011
Case Closed Date:	08/02/2011

CRYSTAL PARK CONDOMINIUMS (Continued) **S111225094**

Program:	RP Lead
Federally Regulated UST (Y/N):	Y
Regulated Petroleum UST (1):	N
Excluded UST (1):	N
Deferred UST (1):	N
Partially Deferred UST (1):	Y
Exempt 1 UST (2):	N
Exempt 2 Heating Oil UST (2):	N
Small Heating Oil AST (2):	N
Regulated AST (3):	N
Unregulated AST (3):	N
Other Y/N:	N
Unknown Y/N:	N
Other Description:	Not reported
Heating Oil Category:	Not reported

J73 **GATEWAY NORTH** **VA UST** **U004251967**
NW **201 12TH ST S** **N/A**
1/4-1/2 **ARLINGTON, VA 22202**
0.350 mi.
1847 ft. **Site 13 of 13 in cluster J**

Relative:
Higher

Actual:
22 ft.

Facility:

Name:	GATEWAY NORTH
Address:	201 12TH ST S
City,State,Zip:	ARLINGTON, VA 22202
Facility Id:	3043134
Facility Type:	COMMERCIAL
CEDS Facility ID:	200000856149

Owner:

Owner Id:	44406
Owner Name:	Vornado Realty Trust - Charles E Smith
Owner Address:	1750 Crystal Dr Ste 105
Owner Address2:	Not reported
Owner City, State, Zip:	Arlington, VA 22202
Owner Type:	COMMERCIAL
Number of Active AST:	0
Number of Active UST:	0
Number of Inactive AST:	0
Number of Inactive UST:	1

Owner Id:	49146
Owner Name:	Vornado/Charles E Smith
Owner Address:	1750 Crystal Dr
Owner Address2:	Not reported
Owner City, State, Zip:	Arlington, VA 22202
Owner Type:	COMMERCIAL
Number of Active AST:	0
Number of Active UST:	0
Number of Inactive AST:	0
Number of Inactive UST:	1

UST:

Facility ID:	3043134
Federally Regulated:	Yes
Tank Number:	1

GATEWAY NORTH (Continued) **U004251967**

Tank Capacity:	2000
Tank Contents:	DIESEL
Tank Status:	**REM FROM GRD**
Tank Type:	UST

Tank Material:

Install Date:	1/1/1988
Tank Materials: Bare Steel	No
Tank Materials: Cath Protect Steel	No
Tank Materials: Epoxy Steel	Not reported
Tank Materials: Fiberglass	No
Tank Materials: Concrete	No
Tank Materials: Composite	No
Tank Materials: Double Walled	No
Tank Materials: Lined Interior	No
Tank Materials: Excav Liner	No
Tank Materials: Insulated Tank Jacket	No
Tank Materials: Repaired	No
Tank Materials: Unknown	No
Tank Materials: Other	No
Tank Materials: Other Note	Not reported

Release Detection:

Tank Release Detection: Leak Deferred	No
Tank Release Detection: Manual Gauge	No
Tank Release Detection: Auto Gauge	No
Tank Release Detection:Tank Tightness	No
Tank Release Detection: Vapor Monitor	No
Tank Release Detection: Inventory	No
Tank Release Detection: Stat Invent Recon	No
Tank Release Detection: Spill Install	No
Tank Release Detection: Overfill Install	No
Tank Release Detection: Groundwater	No
Tank Release Detection: Int Sec Containment	No
Tank Release Detection: Int Double Walled	No
Tank Release Detection: Other Method	No
Tank Release Detection: Other Note	Not reported
Pipe Release Detection: Leak Deferred	No
Pipe Release Detection: Autoleak	Not reported
Pipe Release Detection: Line Tightness	No
Pipe Release Detection: Stat Invent Recon	No
Pipe Release Detection: Groundwater	No
Pipe Release Detection: Int Sec Containment	No
Pipe Release Det: Interior Double Walled	No
Pipe Release Detection: Other Method	No
Pipe Release Detection: Other Note	Not reported

Pipe Type:	Not reported
Pipe Materials: Bare Steel	No
Pipe Materials: Galvanized Steel	No
Pipe Materials: Copper	No
Pipe Materials: Fiberglass	No
Pipe Materials: Cath Protect	No
Pipe Materials: Double Walled	No
Pipe Materials: Sec Containment	No
Pipe Materials: Repaired	No
Pipe Materials: Unknown	No

GATEWAY NORTH (Continued) **U004251967**

Pipe Materials: Other	No
Pipe Materials: Other Note	Not reported

P74 **DBA RITE AID #3676** **RCRA-VSQG** **1016150642**
WNW **1671 CRYSTAL SQ ARCADE** **FINDS** **VAR000526210**
1/4-1/2 **ARLINGTON, VA 22202** **ECHO**
0.357 mi.
1883 ft. **Site 1 of 5 in cluster P**

Relative:
Higher

Actual:
53 ft.

RCRA-VSQG:

Date form received by agency:	2017-12-13 00:00:00.0
Facility name:	DBA RITE AID #3676
Facility address:	1671 CRYSTAL SQ ARCADE ARLINGTON, VA 22202
EPA ID:	VAR000526210
Mailing address:	300 WILMOT ROAD MS# 3301 DEERFIELD, IL 60015
Contact:	KIMBERLY DASCOLI
Contact address:	200 WILMOT ROAD DEERFIELD, IL 60015
Contact country:	US
Contact telephone:	847-315-2812
Contact email:	KIM.DASCOLI@WALGREENS.COM
EPA Region:	03
Classification:	Conditionally Exempt Small Quantity Generator
Description:	Handler: generates 100 kg or less of hazardous waste per calendar month, and accumulates 1000 kg or less of hazardous waste at any time; or generates 1 kg or less of acutely hazardous waste per calendar month, and accumulates at any time: 1 kg or less of acutely hazardous waste; or 100 kg or less of any residue or contaminated soil, waste or other debris resulting from the cleanup of a spill, into or on any land or water, of acutely hazardous waste; or generates 100 kg or less of any residue or contaminated soil, waste or other debris resulting from the cleanup of a spill, into or on any land or water, of acutely hazardous waste during any calendar month, and accumulates at any time: 1 kg or less of acutely hazardous waste; or 100 kg or less of any residue or contaminated soil, waste or other debris resulting from the cleanup of a spill, into or on any land or water, of acutely hazardous waste

Owner/Operator Summary:

Owner/operator name:	WALGREEN CO.
Owner/operator address:	200 WILMOT ROAD DEERFIELD, IL 60015
Owner/operator country:	US
Owner/operator telephone:	Not reported
Owner/operator email:	Not reported
Owner/operator fax:	Not reported
Owner/operator extension:	Not reported
Legal status:	Private
Owner/Operator Type:	Operator
Owner/Op start date:	2017-12-13 00:00:00.
Owner/Op end date:	Not reported
Owner/operator name:	RITE AID OF VA, INC

DBA RITE AID #3676 (Continued) **1016150642**

Owner/operator address: Not reported
Not reported
Owner/operator country: Not reported
Owner/operator telephone: Not reported
Owner/operator email: Not reported
Owner/operator fax: Not reported
Owner/operator extension: Not reported
Legal status: Private
Owner/Operator Type: Operator
Owner/Op start date: 2005-05-02 00:00:00.
Owner/Op end date: Not reported

Owner/operator name: CESC GATEWAY/SQUARE LLC
Owner/operator address: 2345 CRYSTAL DRIVE, SUITE 1100
ARLINGTON, VA 22202
Owner/operator country: US
Owner/operator telephone: 703-769-8200
Owner/operator email: Not reported
Owner/operator fax: Not reported
Owner/operator extension: Not reported
Legal status: Private
Owner/Operator Type: Owner
Owner/Op start date: 2005-01-17 00:00:00.
Owner/Op end date: Not reported

Handler Activities Summary:
U.S. importer of hazardous waste: No
Mixed waste (haz. and radioactive): No
Recycler of hazardous waste: No
Transporter of hazardous waste: No
Treater, storer or disposer of HW: No
Underground injection activity: No
On-site burner exemption: No
Furnace exemption: No
Used oil fuel burner: No
Used oil processor: No
User oil refiner: No
Used oil fuel marketer to burner: No
Used oil Specification marketer: No
Used oil transfer facility: No
Used oil transporter: No

Historical Generators:
Date form received by agency: 2015-10-29 00:00:00.0
Site name: RITE AID #3676
Classification: Conditionally Exempt Small Quantity Generator

Date form received by agency: 2013-03-01 00:00:00.0
Site name: RITE AID #3676
Classification: Conditionally Exempt Small Quantity Generator

Hazardous Waste Summary:

. Waste code: D001
. Waste name: IGNITABLE WASTE

DBA RITE AID #3676 (Continued) **1016150642**

. Waste code: D002
. Waste name: CORROSIVE WASTE

. Waste code: D005
. Waste name: BARIUM

. Waste code: D007
. Waste name: CHROMIUM

. Waste code: D009
. Waste name: MERCURY

. Waste code: D010
. Waste name: SELENIUM

. Waste code: D011
. Waste name: SILVER

. Waste code: D013
. Waste name: LINDANE (1,2,3,4,5,6-HEXA-CHLOROCYCLOHEXANE, GAMMA ISOMER)

. Waste code: D016
. Waste name: 2,4-D (2,4-DICHLOROPHENOXYACETIC ACID)

. Waste code: D018
. Waste name: BENZENE

. Waste code: D024
. Waste name: M-CRESOL

. Waste code: D026
. Waste name: CRESOL

. Waste code: D035
. Waste name: METHYL ETHYL KETONE

. Waste code: P001
. Waste name: 2H-1-BENZOPYRAN-2-ONE, 4-HYDROXY-3-(3-OXO-1-PHENYLBUTYL)-, & SALTS, WHEN PRESENT AT CONCENTRATIONS GREATER THAN 0.3% (OR) WARFARIN, & SALTS, WHEN PRESENT AT CONCENTRATIONS GREATER THAN 0.3%

. Waste code: P075
. Waste name: NICOTINE, & SALTS (OR) PYRIDINE, 3-(1-METHYL-2-PYRROLIDINYL)-,(S)-, & SALTS

. Waste code: U002
. Waste name: 2-PROPANONE (I) (OR) ACETONE (I)

. Waste code: U035
. Waste name: BENZENEBUTANOIC ACID, 4-[BIS(2-CHLOROETHYL)AMINO]- (OR) CHLORAMBUCIL

. Waste code: U044
. Waste name: CHLOROFORM (OR) METHANE, TRICHLORO-

. Waste code: U058
. Waste name: 2H-1,3,2-OXAZAPHOSPHORIN-2-AMINE, N,N-BIS(2-CHLOROETHYL)TETRAHYDRO-, 2-OXIDE (OR) CYCLOPHOSPHAMIDE

DBA RITE AID #3676 (Continued) **1016150642**

. Waste code: U122
. Waste name: FORMALDEHYDE

. Waste code: U129
. Waste name: CYCLOHEXANE, 1,2,3,4,5,6-HEXACHLORO-, (1ALPHA, 2ALPHA, 3BETA, 4ALPHA, 5ALPHA, 6BETA)- (OR) LINDANE

. Waste code: U154
. Waste name: METHANOL (I) (OR) METHYL ALCOHOL (I)

. Waste code: U205
. Waste name: SELENIUM SULFIDE (OR) SELENIUM SULFIDE SES2 (R,T)

. Waste code: U211
. Waste name: CARBON TETRACHLORIDE (OR) METHANE, TETRACHLORO-

. Waste code: U240
. Waste name: 2,4-D, SALTS & ESTERS (OR) ACETIC ACID, (2,4-DICHLOROPHENOXY)-, SALTS & ESTERS (OR) DICHLOROPHENOXYACETIC ACID 2,4-D

. Waste code: U279
. Waste name: CARBARYL (OR) 1-NAPHTHALENOL, METHYLCARBAMATE

Violation Status: No violations found

FINDS:
Registry ID: 110055476514
Facility URL: http://ofmpub.epa.gov/enviro/fii_query_detail.disp_program_facility?p_registry_id=110055476514

Environmental Interest/Information System:
RCRAInfo is a national information system that supports the Resource Conservation and Recovery Act (RCRA) program through the tracking of events and activities related to facilities that generate, transport, and treat, store, or dispose of hazardous waste. RCRAInfo allows RCRA program staff to track the notification, permit, compliance, and corrective action activities required under RCRA.

Click this hyperlink while viewing on your computer to access additional FINDS: detail in the EDR Site Report.

ECHO:
Envid: 1016150642
Registry ID: 110055476514
DFR URL: http://echo.epa.gov/detailed-facility-report?fid=110055476514
Name: DBA RITE AID #3676
Address: 1671 CRYSTAL SQ ARCADE
City,State,Zip: ARLINGTON, VA 22202

P75 **CRYSTAL SQUARE 5** **VA LUST** **1004607416**
WNW **251 18TH ST S** **US AIRS** **N/A**
1/4-1/2 **ARLINGTON, VA 22202** **FINDS**
0.364 mi. **ECHO**
1923 ft. **Site 2 of 5 in cluster P**

Relative:
Higher
Actual:
53 ft.

LUST REG NO:
Region: NO
Facility ID: 3022006
Status: **Closed**

CRYSTAL SQUARE 5 (Continued) **1004607416**

Tank Size:	30,000
Product:	heating oil
Release Date:	06/27/1998
Closed Date:	5/24/1999
Case Type:	Article 11
Case Officer:	Thomas R. Lancaster, P.G.
Pollution Complaint #:	98-3497
Permit Number:	Not reported
Priority:	Not reported

US AIRS (AFS):

Envid:	1004607416
Region Code:	03
County Code:	VA013
Programmatic ID:	AIR VA0000005101300179
Facility Registry ID:	110001897993
D and B Number:	Not reported
Facility Site Name:	CRYSTAL SQUARE 5
Primary SIC Code:	Not reported
NAICS Code:	531110
Default Air Classification Code:	SMI
Facility Type of Ownership Code:	NON
Air CMS Category Code:	Not reported
HPV Status:	Not reported

US AIRS (AFS):

Region Code:	03
Programmatic ID:	AIR VA0000005101300179
Facility Registry ID:	110001897993
Air Operating Status Code:	OPR
Default Air Classification Code:	SMI
Air Program:	State Implementation Plan for National Primary and Secondary Ambient Air Quality Standards
Activity Date:	2015-02-20 00:00:00
Activity Status Date:	2015-03-31 16:07:29
Activity Group:	Compliance Monitoring
Activity Type:	Inspection/Evaluation
Activity Status:	Active

Region Code:	03
Programmatic ID:	AIR VA0000005101300179
Facility Registry ID:	110001897993
Air Operating Status Code:	OPR
Default Air Classification Code:	SMI
Air Program:	State Implementation Plan for National Primary and Secondary Ambient Air Quality Standards
Activity Date:	1994-02-16 00:00:00
Activity Status Date:	Not reported
Activity Group:	Compliance Monitoring
Activity Type:	Inspection/Evaluation
Activity Status:	Not reported

Region Code:	03
Programmatic ID:	AIR VA0000005101300179
Facility Registry ID:	110001897993
Air Operating Status Code:	OPR
Default Air Classification Code:	SMI
Air Program:	State Implementation Plan for National Primary and Secondary Ambient Air Quality Standards
Activity Date:	2003-11-19 00:00:00

CRYSTAL SQUARE 5 (Continued) **1004607416**

Activity Status Date: Not reported
Activity Group: Compliance Monitoring
Activity Type: Inspection/Evaluation
Activity Status: Not reported

Region Code: 03
Programmatic ID: AIR VA0000005101300179
Facility Registry ID: 110001897993
Air Operating Status Code: OPR
Default Air Classification Code: SMI
Air Program: State Implementation Plan for National Primary and Secondary Ambient Air Quality Standards
Activity Date: 2006-09-08 00:00:00
Activity Status Date: Not reported
Activity Group: Compliance Monitoring
Activity Type: Inspection/Evaluation
Activity Status: Not reported

Region Code: 03
Programmatic ID: AIR VA0000005101300179
Facility Registry ID: 110001897993
Air Operating Status Code: OPR
Default Air Classification Code: SMI
Air Program: State Implementation Plan for National Primary and Secondary Ambient Air Quality Standards
Activity Date: 2009-03-10 00:00:00
Activity Status Date: Not reported
Activity Group: Compliance Monitoring
Activity Type: Inspection/Evaluation
Activity Status: Not reported

Region Code: 03
Programmatic ID: AIR VA0000005101300179
Facility Registry ID: 110001897993
Air Operating Status Code: OPR
Default Air Classification Code: SMI
Air Program: State Implementation Plan for National Primary and Secondary Ambient Air Quality Standards
Activity Date: 2013-05-07 00:00:00
Activity Status Date: Not reported
Activity Group: Compliance Monitoring
Activity Type: Inspection/Evaluation
Activity Status: Not reported

FINDS:
Registry ID: 110001897993
Facility URL: http://ofmpub.epa.gov/enviro/fii_query_detail.disp_program_facility?p_registry_id=110001897993

Environmental Interest/Information System:
AFS (Aerometric Information Retrieval System (AIRS) Facility Subsystem) replaces the former Compliance Data System (CDS), the National Emission Data System (NEDS), and the Storage and Retrieval of Aerometric Data (SAROAD). AIRS is the national repository for information concerning airborne pollution in the United States. AFS is used to track emissions and compliance data from industrial plants. AFS data are utilized by states to prepare State Implementation Plans to comply with regulatory programs and by EPA as an input for the estimation of total national emissions. AFS is undergoing a major

CRYSTAL SQUARE 5 (Continued) **1004607416**

redesign to support facility operating permits required under Title V of the Clean Air Act.
CEDS (Virginia - Comprehensive Environmental Data System) is the Department of Environmental Quality's (DEQ) electronic data system for maintaining databases on sources of pollutants in all media.
RCRAInfo is a national information system that supports the Resource Conservation and Recovery Act (RCRA) program through the tracking of events and activities related to facilities that generate, transport, and treat, store, or dispose of hazardous waste. RCRAInfo allows RCRA program staff to track the notification, permit, compliance, and corrective action activities required under RCRA.
AIR MINOR

Click this hyperlink while viewing on your computer to access additional FINDS: detail in the EDR Site Report.

ECHO:

Envid:	1004607416
Registry ID:	110001897993
DFR URL:	http://echo.epa.gov/detailed-facility-report?fid=110001897993
Name:	CRYSTAL SQUARE 5
Address:	251 18TH ST S
City,State,Zip:	ARLINGTON, VA 22202

P76 **CRYSTAL SQUARES** **RCRA NonGen / NLR** **1025888692**
WNW **251 18TH STREET SOUTH** **VAP409201912**
1/4-1/2 **ARLINGTON, VA 22202**
0.364 mi.
1923 ft. **Site 3 of 5 in cluster P**

Relative:
Higher

Actual:
53 ft.

RCRA NonGen / NLR:

Date form received by agency:	2019-12-31 00:00:00.0
Facility name:	CRYSTAL SQUARES
Facility address:	251 18TH STREET SOUTH ARLINGTON, VA 22202
EPA ID:	VAP409201912
Contact:	Not reported
Contact address:	Not reported Not reported
Contact country:	Not reported
Contact telephone:	Not reported
Contact email:	Not reported
EPA Region:	03
Classification:	Non-Generator
Description:	Handler: Non-Generators do not presently generate hazardous waste

Owner/Operator Summary:

Owner/operator name:	JBG SMITH
Owner/operator address:	18TH STREET SOUTH ARLINGTON, VA 22202
Owner/operator country:	US
Owner/operator telephone:	703-413-4380
Owner/operator email:	KMCHALE@JBGSMITH.COM
Owner/operator fax:	Not reported
Owner/operator extension:	Not reported
Legal status:	Private
Owner/Operator Type:	Operator
Owner/Op start date:	2018-11-01 00:00:00.

CRYSTAL SQUARES (Continued) **1025888692**

Owner/Op end date: Not reported

Owner/operator name: CESC / GATEWAY SQUARE LLC
Owner/operator address: 18TH STREET SOUTH
ARLINGTON, VA 22202
Owner/operator country: US
Owner/operator telephone: 703-413-4380
Owner/operator email: KMCHALE@JBGSMITH.COM
Owner/operator fax: Not reported
Owner/operator extension: Not reported
Legal status: Private
Owner/Operator Type: Owner
Owner/Op start date: 2018-11-01 00:00:00.
Owner/Op end date: Not reported

Handler Activities Summary:
U.S. importer of hazardous waste: No
Mixed waste (haz. and radioactive): Not reported
Recycler of hazardous waste: No
Transporter of hazardous waste: No
Treater, storer or disposer of HW: No
Underground injection activity: No
On-site burner exemption: No
Furnace exemption: No
Used oil fuel burner: No
Used oil processor: No
User oil refiner: No
Used oil fuel marketer to burner: No
Used oil Specification marketer: No
Used oil transfer facility: No
Used oil transporter: No

Historical Generators:
Date form received by agency: 2019-09-20 00:00:00.0
Site name: CRYSTAL SQUARES
Classification: Small Quantity Generator

Hazardous Waste Summary:

. Waste code: D001
. Waste name: IGNITABLE WASTE

. Waste code: D002
. Waste name: CORROSIVE WASTE

Violation Status: No violations found

P77 **CRYSTAL SQUARE 5** **VA LTANKS** **U003681629**
WNW **251 18TH ST S** **VA AST** **N/A**
1/4-1/2 **ARLINGTON, VA 22202**
0.364 mi.
1923 ft. **Site 4 of 5 in cluster P**

Relative:
Higher

Actual:
53 ft.

LTANKS:
Name: CRYSTAL SQUARE 5
Address: 251 18TH ST S
City,State,Zip: ARLINGTON, VA 22202

CRYSTAL SQUARE 5 (Continued) **U003681629**

City,State,Zip:	ARLINGTON, VA 22202
Region:	NRO
CEDS Facility Id:	200000079074
Case Status:	**Closed**
Pollution Complaint #:	19983497
Reported:	06/27/1998
Case Closed Date:	05/24/1999
Program:	RP Lead
Federally Regulated UST (Y/N):	N
Regulated Petroleum UST (1):	N
Excluded UST (1):	N
Deferred UST (1):	N
Partially Deferred UST (1):	N
Exempt 1 UST (2):	N
Exempt 2 Heating Oil UST (2):	N
Small Heating Oil AST (2):	N
Regulated AST (3):	N
Unregulated AST (3):	N
Other Y/N:	N
Unknown Y/N:	N
Other Description:	Not reported
Heating Oil Category:	Not reported

AST:

Facility ID:	3022006
Facility Type:	COMMERCIAL
CEDS Facility ID:	200000079074

Tank Info:

Owner:

Owner Id:	39608
Owner Name:	CESC SQUARE LLC
Owner Address:	2345 CRYSTAL DR
Owner Address2:	SUITE 1000
Owner City/State/Zip:	ARLINGTON, VA 22202
Owner Type:	PRIVATE
Number of Active AST:	1
Number of Active UST:	0
Number of Inactive AST:	0
Number of Inactive UST:	0

Owner Id:	40250
Owner Name:	FIRST BALL ASSOC LTD PTS
Owner Address:	1755 JEFFERSON DAVIS HWY
Owner Address2:	Not reported
Owner City/State/Zip:	ARLINGTON, VA 22202
Owner Type:	COMMERCIAL
Number of Active AST:	1
Number of Active UST:	0
Number of Inactive AST:	0
Number of Inactive UST:	0

Owner Id:	34734
Owner Name:	Crystal House Associates
Owner Address:	c/o Vornado / Charles E. Smith
Owner Address2:	2345 Crystal Dr
Owner City/State/Zip:	Arlington, VA 22202

CRYSTAL SQUARE 5 (Continued) **U003681629**

Owner Type:	COMMERCIAL
Number of Active AST:	1
Number of Active UST:	0
Number of Inactive AST:	0
Number of Inactive UST:	0
Fed Regulated:	No
Tank Number:	1
Tank Type:	AST
Tank Capacity:	30000
Tank Contents:	FUEL OIL
Tank Status:	CURR IN USE

Tank Containment:

Install Date:	1/19/1975
Containment: Curbing	No
Containment: Weirs	No
Containment: Sorbent	No
Containment: Culvert	No
Containment: Diversion	No
Containment: Retention	Yes
Containment: Dike	Yes
Containment: Unknown	No
Containment: Other	No
Containment: Other Note	Not reported

Release Detection:

Release Detection: Ground Water	No
Release Detection: Visual	Yes
Release Detection: Vapor	No
Release Detection: Interstitial	No
Release Detection: None	No
Release Detection: Other	No
Release Detection: Other Note	Not reported
Release Prevention: Double Bottom	No
Release Prevention: Double Walled	No
Release Prevention: Lined Interior	Not reported
Release Prevention: Poly Jacket	No
Release Prevention: Exc Liner	No
Release Prevention: None	No
Release Prevention: Unknown	No
Release Prevention: Other	Yes
Release Prevention: Other Note	Vaulted tank
Tank Foundation: Steel	No
Tank Foundation: Earthen	No
Tank Foundation: Concrete Imp	No
Tank Foundation: Unknown	No
Tank Foundation: Other	No
Tank Foundation: Other Note	Not reported
Tank Roof: Float	No
Tank Roof: Cone	No
Tank Roof: Breather	Not reported
Tank Roof: Dbldeck	Not reported
Tank Roof: Pontoon	Not reported
Tank Roof: Balloon	Not reported
Tank Roof: Lifter	Not reported

CRYSTAL SQUARE 5 (Continued) **U003681629**

Tank Roof: Pan	Not reported
Tank Roof: Other	Yes
Tank Roof: Other Note	Horizontal vaulted tank

Tank Material:

Tank Materials: Bare Steel	Yes
Tank Materials: Concrete	No
Tank Materials: Insulated Tank Jacket	No
Tank Materials: Unknown	No
Tank Materials: Other	No
Tank Materials: Other Note	Horizontal vaulted tank
Tank Type Cathodic/CP:	N
Tank Type Single Wall:	N
Tank Type Double Wall:	N
Tank Type Lined Interior:	N
Tank Type Double Bottom:	N
Tank Type Potable/Skid:	N
Tank Type Shop Fabricated/Built:	N
Tank Type Vaulted Below Grade:	N
Tank Type Vertical:	N
Tank Type Horizontal:	N
Tank Type Unknown:	N
Tank Type Other:	N
Tank Type Other Specify:	N

N78 **DAVIS METAL SCRAPERS/RF&P (XREF 90-0955)** **VA LUST** **S105982868**
NW **311 SOUTH 6TH STREET** **N/A**
1/4-1/2 **ARLINGTON, VA 22202**
0.368 mi.
1944 ft. **Site 4 of 9 in cluster N**

Relative:
Higher

Actual:
16 ft.

LUST REG NO:

Region:	NO
Facility ID:	3009142
Status:	**Closed**
Tank Size:	0
Product:	Not reported
Release Date:	08/08/1986
Closed Date:	5/10/2000
Case Type:	Not reported
Case Officer:	James D. Green
Pollution Complaint #:	87-0121
Permit Number:	0
Priority:	-

N79 NW 1/4-1/2 0.368 mi. 1944 ft. | **DAVIS METAL SCRAPERS/RF&P (XREF 90-0955)** | **VA LUST** | **S105983005** | **N/A**
311 SOUTH 6TH STREET
ARLINGTON, VA 22202

Site 5 of 9 in cluster N

Relative: Higher

Actual: 16 ft.

LUST REG NO:

Region:	NO
Facility ID:	3009142
Status:	**Closed**
Tank Size:	0
Product:	Not reported
Release Date:	04/20/1990
Closed Date:	8/7/1997
Case Type:	Article 11/File Missing
Case Officer:	James D. Green
Pollution Complaint #:	90-1416
Permit Number:	0
Priority:	-

N80 NW 1/4-1/2 0.368 mi. 1944 ft. | **DAVIS INDUSTRIES - RF&P** | **VA LTANKS** | **S105987439** | **N/A**
311 S 6TH ST
ARLINGTON, VA 22202

Site 6 of 9 in cluster N

Relative: Higher

Actual: 16 ft.

LTANKS:

Name:	DAVIS INDUSTRIES - RF AND P
Address:	311 S 6TH ST
City,State,Zip:	ARLINGTON, VA 22202
City,State,Zip:	ARLINGTON, VA 22202
Region:	NRO
CEDS Facility Id:	200000078978
Case Status:	**Closed**
Pollution Complaint #:	19901416
Reported:	04/20/1990
Case Closed Date:	08/07/1997
Program:	RP Lead
Federally Regulated UST (Y/N):	Y
Regulated Petroleum UST (1):	Y
Excluded UST (1):	N
Deferred UST (1):	N
Partially Deferred UST (1):	N
Exempt 1 UST (2):	N
Exempt 2 Heating Oil UST (2):	N
Small Heating Oil AST (2):	N
Regulated AST (3):	N
Unregulated AST (3):	N
Other Y/N:	N
Unknown Y/N:	N
Other Description:	Not reported
Heating Oil Category:	Not reported

Name:	DAVIS INDUSTRIES - RF&P
Address:	311 S 6TH ST
City,State,Zip:	ARLINGTON, VA 22202
City,State,Zip:	ARLINGTON, VA 22202
Region:	NRO
CEDS Facility Id:	200000078978
Case Status:	**Closed**

DAVIS INDUSTRIES - RF&P (Continued) **S105987439**

Pollution Complaint #:	19870121
Reported:	08/08/1986
Case Closed Date:	05/10/2000
Program:	RP Lead
Federally Regulated UST (Y/N):	N
Regulated Petroleum UST (1):	N
Excluded UST (1):	N
Deferred UST (1):	N
Partially Deferred UST (1):	N
Exempt 1 UST (2):	N
Exempt 2 Heating Oil UST (2):	N
Small Heating Oil AST (2):	N
Regulated AST (3):	N
Unregulated AST (3):	N
Other Y/N:	N
Unknown Y/N:	N
Other Description:	Not reported
Heating Oil Category:	Not reported

N81 **R.F.P.& DAVIS INDUSTRIES (DAVIS INDUSTRIES SITE)** **VA ENG CONTROLS** **S105806285**
NW **311 SOUTH 6TH ST.** **VA INST CONTROL** **N/A**
1/4-1/2 **ARLINGTON, VA 22202** **VA VCP**
0.368 mi.
1944 ft. **Site 7 of 9 in cluster N**

Relative:
Higher

Actual:
16 ft.

ENG CONTROLS:

Name:	R.F.P.& DAVIS INDUSTRIES (DAVIS INDUSTRIES SITE)
Address:	311 SOUTH 6TH ST.
City,State,Zip:	ARLINGTON, VA 22202
Facility ID:	VRP00089
Other Condition of Issuance:	True
Notes:	January 29, 2006 - Called Cynthia Taub, attorney for participant to discuss issuance of the certificate January 27, 2006 - Met with Arlington County to discuss a transistion ++++ Site is located at intersection of two railroad spurs. PCBs, TCLP lead, and TPH contaminants in soil and some groundwater samples. (WJS)--Agreement submitted on 9/25/96 (via KLG). SCR letter sent 5/20/97 asking for more info. (WJS)--SCR group final review and consensus ongoing as of 4/30/97. Technical review letter will be sent requesting more information. (REC) 1/7/98 Conducted meetig with Scott Slagley and others(See file) to discuss unresolved issues and determine next step. They will submit a workplan to finalize SCR before work begins to collect new data. Mark Leeper assigned as PM 8 May 01. Site visit on 18 June 01. RAWP concurence sent 20 June 01. MSL assiged to FFR (Sept 01), no longer managing site. 10/18/02 JMRA assigned site. 10/18/02 Request for minor modification to Remedial Action Work Plan received. 10/22/02 - Modification approved via letter. 11/01/02 - Soil excavation in NW portion of site complete. 02/14/03 - Status update letter, increasing stone based to cap due to unstable soils. I Oked change. 08/07/03 - Grading on site underway 08/12/03 - Call from Scott Slagley - grading work is underway. Cap to be constructed starting next week. 10/15/03 - Notice from consultant that cap was complete, currently demobilizing from site and report being prepared. 01/08/2004 - No Change 03/19/2004 - Demonstration of Completion Report received June 10, 2004 - Site Inspection for photographs. June 2004 - several discussions with attorney and contractor clarifying aspects of the closure report. August 2, 2004 - Response letter sent in regarding the DOC requesting clarification or additional

R.F.P.& DAVIS INDUSTRIES (DAVIS INDUSTRIES SITE) (Continued) **S105806285**

information on certain aspects of the work October 4, 2004 - Revised DOC December 22, 2004 - DOC accepted and letter sent to that effect and requesting draft Certificate June 20, 2005 - Meet with representative of Arlington County and Jeff Steers regarding transistion of site to Arlington and to change use to recreation purposes

Name: DAVIS INDUSTRIES SITE (FORMER)
Address: 311 6TH ST S
City,State,Zip: ARLINGTON, VA 22202
Facility ID: VRP00560
Other Condition of Issuance: True
Notes: April 12, 2013 - Meeting discussed DOC and comments March 7, 2010 - re-enrollment to alter restrictions - VRP00089 April 30, 2010 - RWMU approved

INST CONTROL:
Name: R.F.P.& DAVIS INDUSTRIES (DAVIS INDUSTRIES SITE)
Address: 311 SOUTH 6TH ST.
City,State,Zip: ARLINGTON, VA 22202
Facility ID: VRP00089
Ground Water Use Restriction: True
Res. Use Restriction: True
Excavattion Restruction: True
Other Condition of Issuance: True
Notes: January 29, 2006 - Called Cynthia Taub, attorney for participant to discuss issuance of the certificate January 27, 2006 - Met with Arlington County to discuss a transistion ++++ Site is located at intersection of two railroad spurs. PCBs, TCLP lead, and TPH contaminants in soil and some groundwater samples. (WJS)--Agreement submitted on 9/25/96 (via KLG). SCR letter sent 5/20/97 asking for more info. (WJS)--SCR group final review and consensus ongoing as of 4/30/97. Technical review letter will be sent requesting more information. (REC) 1/7/98 Conducted meetig with Scott Slagley and others(See file) to discuss unresolved issues and determine next step. They will submit a workplan to finalize SCR before work begins to collect new data. Mark Leeper assigned as PM 8 May 01. Site visit on 18 June 01. RAWP concurence sent 20 June 01. MSL assiged to FFR (Sept 01), no longer managing site. 10/18/02 JMRA assigned site. 10/18/02 Request for minor modification to Remedial Action Work Plan received. 10/22/02 - Modification approved via letter. 11/01/02 - Soil excavation in NW portion of site complete. 02/14/03 - Status update letter, increasing stone based to cap due to unstable soils. I Oked change. 08/07/03 - Grading on site underway 08/12/03 - Call from Scott Slagley - grading work is underway. Cap to be constructed starting next week. 10/15/03 - Notice from consultant that cap was complete, currently demobilizing from site and report being prepared. 01/08/2004 - No Change 03/19/2004 - Demonstration of Completion Report received June 10, 2004 - Site Inspection for photographs. June 2004 - several discussions with attorney and contractor clarifying aspects of the closure report. August 2, 2004 - Response letter sent in regarding the DOC requesting clarification or additional information on certain aspects of the work October 4, 2004 - Revised DOC December 22, 2004 - DOC accepted and letter sent to that effect and requesting draft Certificate June 20, 2005 - Meet with representative of Arlington County and Jeff Steers regarding transistion of site to Arlington and to change use to recreation

R.F.P.& DAVIS INDUSTRIES (DAVIS INDUSTRIES SITE) (Continued) **S105806285**

purposes

Name:	DAVIS INDUSTRIES SITE (FORMER)
Address:	311 6TH ST S
City,State,Zip:	ARLINGTON, VA 22202
Facility ID:	VRP00560
Ground Water Use Restriction:	True
Res. Use Restriction:	True
Excavattion Restruction:	True
Other Condition of Issuance:	True
Notes:	April 12, 2013 - Meeting discussed DOC and comments March 7, 2010 - re-enrollment to alter restrictions - VRP00089 April 30, 2010 - RWMU approved

VRP:

Name:	R.F.P.& DAVIS INDUSTRIES (DAVIS INDUSTRIES SITE)
Address:	311 SOUTH 6TH ST.
City,State,Zip:	ARLINGTON, VA 22202
Facility ID:	VRP00089
Site Status:	Certificate Issued
Site Status 2:	Recordation on File
DEQ Region:	Northern
Sizs in Acres:	4.5
Site Type:	Industry
Participation Notes:	TPH free product not eligible
Site has asscociated enfocement action:	False
List of Organic Contaminants of Potential Concern:	PCBs, Arochlor 1260, TPH
List of Inorganinc Contaminants of Potential Concern:	Lead
Sovents and Degreasers Contamination per Application:	True
Petroleum Contamination per Application:	False
Acid/Bases Contamination per Application:	False
Paints/Paint Washes Contamination per Application:	False
Pesticide Contamination per Application:	False
Inorganic Contamination per Application:	False
Metals Contamination per Application:	True
Other Contamination per Application:	False
DEQ Staff Case Managers Initials:	JMRA
VRP Tier I Cleanup Standards:	False
VRP Tier II Cleanup Standards:	False
VRP Tier III Cleanup Standards:	False
No Further VRP Action Date:	Not reported
Date Participant Notified of NFA:	Not reported
Site specific or other Cleanup Standards:	False
Description of Remediation:	Asphalt Cap proposed as Remedial Action, site specific proposed risk standards
Date Site Characterization Accepted by DEQ:	Not reported
Terms of NFA Determination:	VA-613, PA 1-3-94
Date Remediation Action Plan Accepted by DEQ:	Not reported
Date VRP Eligibility Declared by Participant:	06/24/1996
Date Risk Assessment Accepted by DEQ:	Not reported
Date Demonstration of Completion Accepted by DEQ:	Not reported
Date VRP Eligibility Determined by DEQ Region:	09/20/1996
Dt Office Of Waste Permitting Verified Site Eligblty:	Not reported
Date Public Notice Accepted by DEQ:	Not reported
Date VRP Eligibility Determined by VRP:	09/29/1996
Date Application Review Completed by Central Office:	Not reported
Latest Action Relative To Site:	RAWP Concurrence

R.F.P.& DAVIS INDUSTRIES (DAVIS INDUSTRIES SITE) (Continued) **S105806285**

Latest Action Relative To Site Date:	06/20/2001
Next VRP Step Needed Relating To Site:	Awaiting RAWP completion
Pending Since:	06/20/2001
Date Next Step Should Be Completed:	Not reported
Brownfield Tax Incentive:	False
Ground Water Use Restriction:	True
Res. User Restriction:	True
Excavattion Restruction:	True
Unrestricted:	False
Other Condition of Issuance:	True
Notes:	January 29, 2006 - Called Cynthia Taub, attorney for participant to discuss issuance of the certificate January 27, 2006 - Met with Arlington County to discuss a transistion ++++ Site is located at intersection of two railroad spurs. PCBs, TCLP lead, and TPH contaminants in soil and some groundwater samples. (WJS)--Agreement submitted on 9/25/96 (via KLG). SCR letter sent 5/20/97 asking for more info. (WJS)--SCR group final review and consensus ongoing as of 4/30/97. Technical review letter will be sent requesting more information. (REC) 1/7/98 Conducted meetig with Scott Slagley and others(See file) to discuss unresolved issues and determine next step. They will submit a workplan to finalize SCR before work begins to collect new data. Mark Leeper assigned as PM 8 May 01. Site visit on 18 June 01. RAWP concurence sent 20 June 01. MSL assiged to FFR (Sept 01), no longer managing site. 10/18/02 JMRA assigned site. 10/18/02 Request for minor modification to Remedial Action Work Plan received. 10/22/02 - Modification approved via letter. 11/01/02 - Soil excavation in NW portion of site complete. 02/14/03 - Status update letter, increasing stone based to cap due to unstable soils. I Oked change. 08/07/03 - Grading on site underway 08/12/03 - Call from Scott Slagley - grading work is underway. Cap to be constructed starting next week. 10/15/03 - Notice from consultant that cap was complete, currently demobilizing from site and report being prepared. 01/08/2004 - No Change 03/19/2004 - Demonstration of Completion Report received June 10, 2004 - Site Inspection for photographs. June 2004 - several discussions with attorney and contractor clarifying aspects of the closure report. August 2, 2004 - Response letter sent in regarding the DOC requesting clarification or additional information on certain aspects of the work October 4, 2004 - Revised DOC December 22, 2004 - DOC accepted and letter sent to that effect and requesting draft Certificate June 20, 2005 - Meet with representative of Arlington County and Jeff Steers r
Latitude:	38.87858
Longitude:	-77.10097

Detail as of January 2019:

Facility ID:	VRP00089
Owner Name:	Commonwealth Atlantic-Arlington Properties, Inc.
Owner Contact:	Cynthia Taub - Attorney
Owner Address:	1330 Connecticut Avenue, NW, Washington, DC 20036-1795
Owner Phone:	202-429-8133
Operator Name:	Not reported
Operator Owner:	Not reported
Operator Phone:	Not reported
Participant Name:	Commonwealth Atlantic-Arlington Properties, Inc.
Relationship to Site:	Not reported
Participant Contact:	Cynthia Taub - Attorney
Participant Phone:	202-429-8133
Participant Title:	Not reported

R.F.P.& DAVIS INDUSTRIES (DAVIS INDUSTRIES SITE) (Continued) **S105806285**

Participant Affiliation:	Stepoe & Johnson, LLP
Participant Address:	1330 Connecticut Avenue, NW
Participant City,St,Zip:	Washington, DC 20036-1795
Additional Parts:	Not reported
Participant Rep/Contractor:	Not reported
Participant Rep/Contractor Phone:	Not reported
Participant Rep/Contractor Title:	Not reported
Participant Rep/Contractor Affiliation:	Not reported
Participant Rep/Contractor Address:	Not reported
Participant Rep/Contractor City,St,Zip:	Not reported
Metal Contaminants Present in Soil:	Lead
Organic Contaminants Present in Soil:	PCBs, Arochlor 1260, TPH
Metal Contaminants Present in GW:	Not reported
Organic Contaminants Present GW:	Not reported
Cleanup Standards:	Not reported
Certification Date:	12/04/2006
Deed Received Date:	12/18/2006
Date Signed Agreement Submitted By Participant:	09/25/1996
Date Agreement Executed by DEQ:	01/16/1997
Registration Fee Amount Submitted by Participant:	5,000.00
Date Registration Fee Submitted by Participant:	09/25/1996
Submittal Date for Document Number 1:	05/26/1995
Title of Submitted Document Number 1:	Site Characterization Report , risk and remediation proposals also
Submittal Date for Document Number 2:	Not reported
Title of Submitted Document Number 2:	Not reported
Submittal Date for Document Number 3:	Not reported
Title of Submitted Document Number 3:	Not reported
Submittal Date for Document Number 4:	Not reported
Title of Submitted Document Number 4:	Not reported
Submittal Date for Document Number 5:	Not reported
Title of Submitted Document Number 5:	Not reported
Submittal Date for Document Number 6:	Not reported
Title of Submitted Document Number 6:	Not reported
Submittal Date for Document Number 7:	Not reported
Title of Submitted Document Number 7:	Not reported
Submittal Date for Document Number 8:	Not reported
Title of Submitted Document Number 8:	Not reported
Site Characterization Document Number:	1
DEQ Concurrence with Site Characterization Date:	Not reported
Remedial Action Work Plan Document Number:	Not reported
DEQ Concurs with Remedial Action Work Plan Date:	Not reported
Completion Report Document Number:	Not reported
DEQ Concurrs with Completion Report Date:	Not reported
Corrective Action Desc:	Asphalt Cap proposed as Remedial Action, site specific proposed risk standards
DEQ Response Incident ID Number:	Not reported
EPA CERCLIS ID:	VAD988205084
EPA RCRA ID NUMBER:	Not reported
DEQ Pollution Complaint Number:	1990-0955
GEO Latitude:	38.8652998
Geo Longitude:	77.049109
Inspection Date:	Not reported
GPS Lat:	38.8652998
GPS Long:	-77.049109
GPS Desc:	Not reported

R.F.P.& DAVIS INDUSTRIES (DAVIS INDUSTRIES SITE) (Continued) **S105806285**

Name:	DAVIS INDUSTRIES SITE (FORMER)
Address:	311 6TH ST S
City,State,Zip:	ARLINGTON, VA 22202
Facility ID:	VRP00560
Site Status:	Certificate Issued
Site Status 2:	Recordation On File
DEQ Region:	Northern
Sizs in Acres:	4.5
Site Type:	Industry
Participation Notes:	re-enrollment to alter restrictions - VRP00089
Site has asscociated enfocement action:	False
List of Organic Contaminants of Potential Concern:	Not reported
List of Inorganinc Contaminants of Potential Concern:	Not reported
Sovents and Degreasers Contamination per Application:	False
Petroleum Contamination per Application:	False
Acid/Bases Contamination per Application:	False
Paints/Paint Washes Contamination per Application:	False
Pesticide Contamination per Application:	False
Inorganic Contamination per Application:	False
Metals Contamination per Application:	False
Other Contamination per Application:	False
DEQ Staff Case Managers Initials:	JMRA
VRP Tier I Cleanup Standards:	False
VRP Tier II Cleanup Standards:	False
VRP Tier III Cleanup Standards:	False
No Further VRP Action Date:	Not reported
Date Participant Notified of NFA:	Not reported
Site specific or other Cleanup Standards:	False
Description of Remediation:	maintain cap, RWMUs created
Date Site Characterization Accepted by DEQ:	Not reported
Terms of NFA Determination:	Not reported
Date Remediation Action Plan Accepted by DEQ:	Not reported
Date VRP Eligibility Declared by Participant:	03/07/2010
Date Risk Assessment Accepted by DEQ:	Not reported
Date Demonstration of Completion Accepted by DEQ:	Not reported
Date VRP Eligibility Determined by DEQ Region:	03/25/2010
Dt Office Of Waste Permitting Verified Site Eligblty:	06/01/2010
Date Public Notice Accepted by DEQ:	Not reported
Date VRP Eligibility Determined by VRP:	06/22/2010
Date Application Review Completed by Central Office:	Not reported
Latest Action Relative To Site:	Not reported
Latest Action Relative To Site Date:	Not reported
Next VRP Step Needed Relating To Site:	Not reported
Pending Since:	Not reported
Date Next Step Should Be Completed:	Not reported
Brownfield Tax Incentive:	False
Ground Water Use Restriction:	True
Res. User Restriction:	True
Excavattion Restruction:	True
Unrestricted:	False
Other Condition of Issuance:	True
Notes:	April 12, 2013 - Meeting discussed DOC and comments March 7, 2010 - re-enrollment to alter restrictions - VRP00089 April 30, 2010 - RWMU approved
Latitude:	38.86462
Longitude:	-77.04825

R.F.P.& DAVIS INDUSTRIES (DAVIS INDUSTRIES SITE) (Continued) **S105806285**

Detail as of January 2019:

Facility ID:	VRP00560
Owner Name:	Not reported
Owner Contact:	Not reported
Owner Address:	Not reported
Owner Phone:	Not reported
Operator Name:	Not reported
Operator Owner:	Not reported
Operator Phone:	Not reported
Participant Name:	Arlington County - Dept of Parks
Relationship to Site:	Not reported
Participant Contact:	Erik Beach
Participant Phone:	Not reported
Participant Title:	Not reported
Participant Affiliation:	Not reported
Participant Address:	2100 Clarendon Boulevard, Suite 414
Participant City,St,Zip:	Arlington, VA 22201
Additional Parts:	Not reported
Participant Rep/Contractor:	Steve Falatko
Participant Rep/Contractor Phone:	Not reported
Participant Rep/Contractor Title:	Not reported
Participant Rep/Contractor Affiliation:	CH2M Hill
Participant Rep/Contractor Address:	15010 Conference Center Drive
Participant Rep/Contractor City,St,Zip:	Chantilly, VA 20151-3801
Metal Contaminants Present in Soil:	Not reported
Organic Contaminants Present in Soil:	Not reported
Metal Contaminants Present in GW:	Not reported
Organic Contaminants Present GW:	Not reported
Cleanup Standards:	Not reported
Certification Date:	07/13/2017
Deed Received Date:	Not reported
Date Signed Agreement Submitted By Participant:	Not reported
Date Agreement Executed by DEQ:	Not reported
Registration Fee Amount Submitted by Participant:	1,303.86
Date Registration Fee Submitted by Participant:	08/16/2011
Submittal Date for Document Number 1:	Not reported
Title of Submitted Document Number 1:	Not reported
Submittal Date for Document Number 2:	Not reported
Title of Submitted Document Number 2:	Not reported
Submittal Date for Document Number 3:	Not reported
Title of Submitted Document Number 3:	Not reported
Submittal Date for Document Number 4:	Not reported
Title of Submitted Document Number 4:	Not reported
Submittal Date for Document Number 5:	Not reported
Title of Submitted Document Number 5:	Not reported
Submittal Date for Document Number 6:	Not reported
Title of Submitted Document Number 6:	Not reported
Submittal Date for Document Number 7:	Not reported
Title of Submitted Document Number 7:	Not reported
Submittal Date for Document Number 8:	Not reported
Title of Submitted Document Number 8:	Not reported
Site Characterization Document Number:	Not reported
DEQ Concurrence with Site Characterization Date:	Not reported
Remedial Action Work Plan Document Number:	Not reported
DEQ Concurs with Remedial Action Work Plan Date:	Not reported
Completion Report Document Number:	Not reported
DEQ Concurrs with Completion Report Date:	Not reported

R.F.P.& DAVIS INDUSTRIES (DAVIS INDUSTRIES SITE) (Continued) **S105806285**

Corrective Action Desc:	maintain cap
DEQ Response Incident ID Number:	Not reported
EPA CERCLIS ID:	Not reported
EPA RCRA ID NUMBER:	Not reported
DEQ Pollution Complaint Number:	Not reported
GEO Latitude:	Not reported
Geo Longitude:	Not reported
Inspection Date:	Not reported
GPS Lat:	Not reported
GPS Long:	Not reported
GPS Desc:	Not reported

N82 **DAVIS INDUSTRIES INC** **VA UST** **U003679739**
NW **311 S 6TH ST** **N/A**
1/4-1/2 **ARLINGTON, VA 22202**
0.368 mi.
1944 ft. **Site 8 of 9 in cluster N**

Relative:
Higher

Actual:
16 ft.

Facility:

Name:	DAVIS INDUSTRIES INC
Address:	311 S 6TH ST
City,State,Zip:	ARLINGTON, VA 22202
Facility Id:	3009142
Facility Type:	INDUSTRIAL
CEDS Facility ID:	200000078978

Owner:

Owner Id:	30907
Owner Name:	Davis Industries Inc
Owner Address:	9920 Richmond Hwy
Owner Address2:	Not reported
Owner City, State, Zip:	Lorton, VA 22079
Owner Type:	COMMERCIAL
Number of Active AST:	0
Number of Active UST:	0
Number of Inactive AST:	0
Number of Inactive UST:	1

UST:

Facility ID:	3009142
Federally Regulated:	Yes
Tank Number:	R1
Tank Capacity:	2000
Tank Contents:	GASOLINE
Tank Status:	**REM FROM GRD**
Tank Type:	UST

Tank Material:

Install Date:	4/30/1955
Tank Materials: Bare Steel	Yes
Tank Materials: Cath Protect Steel	No
Tank Materials: Epoxy Steel	No
Tank Materials: Fiberglass	No
Tank Materials: Concrete	No
Tank Materials: Composite	No
Tank Materials: Double Walled	No

DAVIS INDUSTRIES INC (Continued) **U003679739**

Tank Materials: Lined Interior	No
Tank Materials: Excav Liner	No
Tank Materials: Insulated Tank Jacket	No
Tank Materials: Repaired	No
Tank Materials: Unknown	No
Tank Materials: Other	No
Tank Materials: Other Note	Not reported

Release Detection:

Tank Release Detection: Leak Deferred	No
Tank Release Detection: Manual Gauge	No
Tank Release Detection: Auto Gauge	No
Tank Release Detection:Tank Tightness	No
Tank Release Detection: Vapor Monitor	No
Tank Release Detection: Inventory	No
Tank Release Detection: Stat Invent Recon	No
Tank Release Detection: Spill Install	No
Tank Release Detection: Overfill Install	No
Tank Release Detection: Groundwater	No
Tank Release Detection: Int Sec Containment	No
Tank Release Detection: Int Double Walled	No
Tank Release Detection: Other Method	No
Tank Release Detection: Other Note	Not reported
Pipe Release Detection: Leak Deferred	Not reported
Pipe Release Detection: Autoleak	Not reported
Pipe Release Detection: Line Tightness	No
Pipe Release Detection: Stat Invent Recon	No
Pipe Release Detection: Groundwater	No
Pipe Release Detection: Int Sec Containment	No
Pipe Release Det: Interior Double Walled	No
Pipe Release Detection: Other Method	No
Pipe Release Detection: Other Note	Not reported

Pipe Type:	NO VALVE SUCTION
Pipe Materials: Bare Steel	Yes
Pipe Materials: Galvanized Steel	No
Pipe Materials: Copper	No
Pipe Materials: Fiberglass	No
Pipe Materials: Cath Protect	No
Pipe Materials: Double Walled	No
Pipe Materials: Sec Containment	No
Pipe Materials: Repaired	No
Pipe Materials: Unknown	No
Pipe Materials: Other	No
Pipe Materials: Other Note	Not reported

N83 **DAVIS INDUSTRIES (ARLINGTON)** **SEMS-ARCHIVE** **1014202426**
NW **311 SIXTH STREET SOUTH** **VAD988205084**
1/4-1/2 **ARLINGTON, VA 22202**
0.368 mi.
1944 ft. **Site 9 of 9 in cluster N**

Relative:
Higher

Actual:
16 ft.

SEMS Archive:

Site ID:	0304493
EPA ID:	VAD988205084
Name:	DAVIS INDUSTRIES (ARLINGTON)

DAVIS INDUSTRIES (ARLINGTON) (Continued) **1014202426**

Address:	311 SIXTH STREET SOUTH
Address 2:	Not reported
City,State,Zip:	ARLINGTON, VA 22202
Cong District:	08
FIPS Code:	51013
FF:	N
NPL:	Not on the NPL
Non NPL Status:	NFRAP-Site does not qualify for the NPL based on existing information

SEMS Archive Detail:

Region:	03
Site ID:	0304493
EPA ID:	VAD988205084
Site Name:	DAVIS INDUSTRIES (ARLINGTON)
NPL:	N
FF:	N
OU:	00
Action Code:	VS
Action Name:	ARCH SITE
SEQ:	1
Start Date:	Not reported
Finish Date:	2009-10-03 04:00:00
Qual:	Not reported
Current Action Lead:	EPA Perf In-Hse

Region:	03
Site ID:	0304493
EPA ID:	VAD988205084
Site Name:	DAVIS INDUSTRIES (ARLINGTON)
NPL:	N
FF:	N
OU:	00
Action Code:	DS
Action Name:	DISCVRY
SEQ:	1
Start Date:	1991-10-15 04:00:00
Finish Date:	1991-10-15 04:00:00
Qual:	Not reported
Current Action Lead:	EPA Perf

Region:	03
Site ID:	0304493
EPA ID:	VAD988205084
Site Name:	DAVIS INDUSTRIES (ARLINGTON)
NPL:	N
FF:	N
OU:	00
Action Code:	VA
Action Name:	OTHR CLEANUP
SEQ:	1
Start Date:	2009-07-09 04:00:00
Finish Date:	2009-08-31 04:00:00
Qual:	N
Current Action Lead:	St Perf

Region:	03
Site ID:	0304493
EPA ID:	VAD988205084

DAVIS INDUSTRIES (ARLINGTON) (Continued) **1014202426**

Site Name:	DAVIS INDUSTRIES (ARLINGTON)
NPL:	N
FF:	N
OU:	00
Action Code:	PA
Action Name:	PA
SEQ:	1
Start Date:	1993-03-01 05:00:00
Finish Date:	1994-01-03 05:00:00
Qual:	L
Current Action Lead:	St Perf

K84 **FAA - DCAA-RTR - AURORA HILLS** **VA UST** **U003678153**
West **611 S 29TH ST** **N/A**
1/4-1/2 **ALEXANDRIA, VA 22206**
0.375 mi.
1979 ft. **Site 5 of 5 in cluster K**

Relative:
Higher

Actual:
127 ft.

Facility:

Name:	FAA - DCAA-RTR - AURORA HILLS
Address:	611 S 29TH ST
City,State,Zip:	ALEXANDRIA, VA 22206
Facility Id:	3000133
Facility Type:	FEDERAL NON-MILITARY
CEDS Facility ID:	200000096552

Owner:

Owner Id:	31793
Owner Name:	FAA
Owner Address:	5711 Allentown Rd Suite 200
Owner Address2:	Not reported
Owner City, State, Zip:	Suitland, MD 20746
Owner Type:	FEDERAL
Number of Active AST:	0
Number of Active UST:	0
Number of Inactive AST:	0
Number of Inactive UST:	1

UST:

Facility ID:	3000133
Federally Regulated:	Yes
Tank Number:	ARTR
Tank Capacity:	500
Tank Contents:	GASOLINE
Tank Status:	**REM FROM GRD**
Tank Type:	UST

Tank Material:

Install Date:	1/13/1961
Tank Materials: Bare Steel	Yes
Tank Materials: Cath Protect Steel	No
Tank Materials: Epoxy Steel	No
Tank Materials: Fiberglass	No
Tank Materials: Concrete	No
Tank Materials: Composite	No
Tank Materials: Double Walled	No

FAA - DCAA-RTR - AURORA HILLS (Continued) **U003678153**

Tank Materials: Lined Interior	No
Tank Materials: Excav Liner	No
Tank Materials: Insulated Tank Jacket	No
Tank Materials: Repaired	No
Tank Materials: Unknown	No
Tank Materials: Other	No
Tank Materials: Other Note	Not reported

Release Detection:

Tank Release Detection: Leak Deferred	No
Tank Release Detection: Manual Gauge	No
Tank Release Detection: Auto Gauge	No
Tank Release Detection:Tank Tightness	No
Tank Release Detection: Vapor Monitor	No
Tank Release Detection: Inventory	No
Tank Release Detection: Stat Invent Recon	No
Tank Release Detection: Spill Install	No
Tank Release Detection: Overfill Install	No
Tank Release Detection: Groundwater	No
Tank Release Detection: Int Sec Containment	No
Tank Release Detection: Int Double Walled	No
Tank Release Detection: Other Method	No
Tank Release Detection: Other Note	Not reported
Pipe Release Detection: Leak Deferred	Not reported
Pipe Release Detection: Autoleak	Not reported
Pipe Release Detection: Line Tightness	No
Pipe Release Detection: Stat Invent Recon	No
Pipe Release Detection: Groundwater	No
Pipe Release Detection: Int Sec Containment	No
Pipe Release Det: Interior Double Walled	No
Pipe Release Detection: Other Method	No
Pipe Release Detection: Other Note	Not reported

Pipe Type:	NO VALVE SUCTION
Pipe Materials: Bare Steel	Yes
Pipe Materials: Galvanized Steel	No
Pipe Materials: Copper	No
Pipe Materials: Fiberglass	No
Pipe Materials: Cath Protect	No
Pipe Materials: Double Walled	No
Pipe Materials: Sec Containment	No
Pipe Materials: Repaired	No
Pipe Materials: Unknown	No
Pipe Materials: Other	No
Pipe Materials: Other Note	Not reported

Q85 **ALEXANDRIA CITY PROPERTY** **VA LTANKS** **S105096125**
SW **3600 JEFFERSON DAVIS HWY** **N/A**
1/4-1/2 **ALEXANDRIA, VA 22305**
0.383 mi.
2023 ft. **Site 1 of 4 in cluster Q**

Relative:
Higher

Actual:
22 ft.

LTANKS:

Name:	ALEXANDRIA CITY PROPERTY
Address:	3600 JEFFERSON DAVIS HWY
City,State,Zip:	ALEXANDRIA, VA 22305

ALEXANDRIA CITY PROPERTY (Continued) **S105096125**

City,State,Zip:	ALEXANDRIA, VA 22305
Region:	NRO
CEDS Facility Id:	200000202953
Case Status:	**Closed**
Pollution Complaint #:	20023004
Reported:	07/11/2001
Case Closed Date:	10/30/2002
Program:	RP Lead
Federally Regulated UST (Y/N):	Y
Regulated Petroleum UST (1):	Y
Excluded UST (1):	N
Deferred UST (1):	N
Partially Deferred UST (1):	N
Exempt 1 UST (2):	N
Exempt 2 Heating Oil UST (2):	N
Small Heating Oil AST (2):	N
Regulated AST (3):	N
Unregulated AST (3):	N
Other Y/N:	N
Unknown Y/N:	N
Other Description:	Not reported
Heating Oil Category:	Not reported

Q86 **JACKSON CROSSING** **VA ENG CONTROLS** **S116624744**
SW **120 E REED AVE** **VA INST CONTROL** **N/A**
1/4-1/2 **ALEXANDRIA, VA 22305** **VA VCP**
0.392 mi.
2069 ft. **Site 2 of 4 in cluster Q**

Relative:
Higher

Actual:
19 ft.

ENG CONTROLS:

Name:	JACKSON CROSSING
Address:	120 E REED AVE
City,State,Zip:	ALEXANDRIA, VA 22305
Facility ID:	VRP00642
Other Condition of Issuance:	True
Notes:	2016-9-20 - Certificate issued 2016-7-18 - Cert comments to agent 2016-7-14 - Revised cert package received 2016-7-12 - Cert comments to agent 2016-7-7 - Revised Certification package received 2016-5-25 - DEQ comments on Draft Certification issued 2016-5-18 - Draft Certificate received 2016-3-16 - PN received 2016/3/14 - DEQ comments on adjacent property owner table to agent 2016/3/11 - Revised PN and adjacent property information received 2016/3/9 - DEQ comments on Draft public notice to agent 2016/3/9 - Draft Public Notice received 2016/3/8 - Revised final SCR received 2016/3/8 - DEQ comments on Final SCR and DOC process to agent 2016/2/25 - Final SCR and Draft HSP received 2016/2/19 - DEQ comments to agent 2016/01/29 - Revised SCR received 12/8/15 - Email from WL to consultant. Notify no longer RPM for site. 12/7/15 - Response to DEQ Comments received. 8/7/15 - DEQ (risk assessor) comments issued for SCR (and risk assessment). 8/7/15 - Final risk assessor comments issued. 3/6/15 - Site Characterization Report submitted 10/17/14 - revised Sampling Work Plan submitted per DEQ comments. 10/9/14 - DEQ comments regarding Sampling Work Plan. 9/26/14 - Sampling Work Plan received. 9/18/14 - Kick-Off Meeting with participant and consultant 07/01/14 - $5,000 registration fee received. Enrollment Letter issued. 05/27/14 - Eligibility Determination Letter issued. Site is eligible 03/26/14 - VRP application submitted

JACKSON CROSSING (Continued) **S116624744**

INST CONTROL:

Name:	JACKSON CROSSING
Address:	120 E REED AVE
City,State,Zip:	ALEXANDRIA, VA 22305
Facility ID:	VRP00642
Ground Water Use Restriction:	True
Res. Use Restriction:	False
Excavattion Restruction:	True
Other Condition of Issuance:	True
Notes:	2016-9-20 - Certificate issued 2016-7-18 - Cert comments to agent 2016-7-14 - Revised cert package received 2016-7-12 - Cert comments to agent 2016-7-7 - Revised Certification package received 2016-5-25 - DEQ comments on Draft Certification issued 2016-5-18 - Draft Certificate received 2016-3-16 - PN received 2016/3/14 - DEQ comments on adjacent property owner table to agent 2016/3/11 - Revised PN and adjacent property information received 2016/3/9 - DEQ comments on Draft public notice to agent 2016/3/9 - Draft Public Notice received 2016/3/8 - Revised final SCR received 2016/3/8 - DEQ comments on Final SCR and DOC process to agent 2016/2/25 - Final SCR and Draft HSP received 2016/2/19 - DEQ comments to agent 2016/01/29 - Revised SCR received 12/8/15 - Email from WL to consultant. Notify no longer RPM for site. 12/7/15 - Response to DEQ Comments received. 8/7/15 - DEQ (risk assessor) comments issued for SCR (and risk assessment). 8/7/15 - Final risk assessor comments issued. 3/6/15 - Site Characterization Report submitted 10/17/14 - revised Sampling Work Plan submitted per DEQ comments. 10/9/14 - DEQ comments regarding Sampling Work Plan. 9/26/14 - Sampling Work Plan received. 9/18/14 - Kick-Off Meeting with participant and consultant 07/01/14 - $5,000 registration fee received. Enrollment Letter issued. 05/27/14 - Eligibility Determination Letter issued. Site is eligible 03/26/14 - VRP application submitted

VRP:

Name:	JACKSON CROSSING
Address:	120 E REED AVE
City,State,Zip:	ALEXANDRIA, VA 22305
Facility ID:	VRP00642
Site Status:	Certificate Issued
Site Status 2:	Recordation on File
DEQ Region:	Northern
Sizs in Acres:	0.68999999999999995
Site Type:	Other
Participation Notes:	Not reported
Site has asscociated enfocement action:	False
List of Organic Contaminants of Potential Concern:	Benzene, Chlorobenzene, Cyclohexane, others
List of Inorganinc Contaminants of Potential Concern:	Not reported
Sovents and Degreasers Contamination per Application:	True
Petroleum Contamination per Application:	False
Acid/Bases Contamination per Application:	False
Paints/Paint Washes Contamination per Application:	False
Pesticide Contamination per Application:	False
Inorganic Contamination per Application:	False
Metals Contamination per Application:	False
Other Contamination per Application:	False
DEQ Staff Case Managers Initials:	DVG
VRP Tier I Cleanup Standards:	False

JACKSON CROSSING (Continued) **S116624744**

VRP Tier II Cleanup Standards:	False
VRP Tier III Cleanup Standards:	False
No Further VRP Action Date:	Not reported
Date Participant Notified of NFA:	Not reported
Site specific or other Cleanup Standards:	False
Description of Remediation:	VI system required, Construction worker health and safety plan required for excavation in residual contamination area; a two foot soil cover or equivalent required for soil cover area
Date Site Characterization Accepted by DEQ:	Not reported
Terms of NFA Determination:	Not reported
Date Remediation Action Plan Accepted by DEQ:	Not reported
Date VRP Eligibility Declared by Participant:	03/24/2014
Date Risk Assessment Accepted by DEQ:	Not reported
Date Demonstration of Completion Accepted by DEQ:	07/07/2016
Date VRP Eligibility Determined by DEQ Region:	05/23/2014
Dt Office Of Waste Permitting Verified Site Eligblty:	04/22/2014
Date Public Notice Accepted by DEQ:	Not reported
Date VRP Eligibility Determined by VRP:	05/27/2014
Date Application Review Completed by Central Office:	Not reported
Latest Action Relative To Site:	Not reported
Latest Action Relative To Site Date:	Not reported
Next VRP Step Needed Relating To Site:	Not reported
Pending Since:	Not reported
Date Next Step Should Be Completed:	Not reported
Brownfield Tax Incentive:	False
Ground Water Use Restriction:	True
Res. User Restriction:	False
Excavattion Restruction:	True
Unrestricted:	False
Other Condition of Issuance:	True
Notes:	2016-9-20 - Certificate issued 2016-7-18 - Cert comments to agent 2016-7-14 - Revised cert package received 2016-7-12 - Cert comments to agent 2016-7-7 - Revised Certification package received 2016-5-25 - DEQ comments on Draft Certification issued 2016-5-18 - Draft Certificate received 2016-3-16 - PN received 2016/3/14 - DEQ comments on adjacent property owner table to agent 2016/3/11 - Revised PN and adjacent property information received 2016/3/9 - DEQ comments on Draft public notice to agent 2016/3/9 - Draft Public Notice received 2016/3/8 - Revised final SCR received 2016/3/8 - DEQ comments on Final SCR and DOC process to agent 2016/2/25 - Final SCR and Draft HSP received 2016/2/19 - DEQ comments to agent 2016/01/29 - Revised SCR received 12/8/15 - Email from WL to consultant. Notify no longer RPM for site. 12/7/15 - Response to DEQ Comments received. 8/7/15 - DEQ (risk assessor) comments issued for SCR (and risk assessment). 8/7/15 - Final risk assessor comments issued. 3/6/15 - Site Characterization Report submitted 10/17/14 - revised Sampling Work Plan submitted per DEQ comments. 10/9/14 - DEQ comments regarding Sampling Work Plan. 9/26/14 - Sampling Work Plan received. 9/18/14 - Kick-Off Meeting with participant and consultant 07/01/14 - $5,000 registration fee received. Enrollment Letter issued. 05/27/14 - Eligibility Determination Letter issued. Site is eligible 03/26/14 - VRP application submitted
Latitude:	38.83723
Longitude:	-77.05211

Detail as of January 2019:

Facility ID:	VRP00642
Owner Name:	AHC Limited Partnership - 24

JACKSON CROSSING (Continued) **S116624744**

Owner Contact:	Not reported
Owner Address:	2230 North Fairfax Drive, Suite 100, Arlington, VA 22201
Owner Phone:	Not reported
Operator Name:	Not reported
Operator Owner:	Not reported
Operator Phone:	Not reported
Participant Name:	AHC, Inc.
Relationship to Site:	Not reported
Participant Contact:	Nick Bracco
Participant Phone:	703-486-0626
Participant Title:	Project Manager
Participant Affiliation:	AHC, Inc.
Participant Address:	2230 North Fairfax Drive, Suite 100
Participant City,St,Zip:	Arlington, VA 22201
Additional Parts:	Not reported
Participant Rep/Contractor:	James Wolf
Participant Rep/Contractor Phone:	301-776-0500
Participant Rep/Contractor Title:	Project Manager
Participant Rep/Contractor Affiliation:	Andvantage Environmental Consultants, LLC
Participant Rep/Contractor Address:	8610 Washington Blvd, Suite 217
Participant Rep/Contractor City,St,Zip:	Jessup, MD 20794
Metal Contaminants Present in Soil:	Not reported
Organic Contaminants Present in Soil:	Benzene, Chlorobenzene, Cyclohexane, others
Metal Contaminants Present in GW:	Not reported
Organic Contaminants Present GW:	as above
Cleanup Standards:	Not reported
Certification Date:	09/20/2016
Deed Received Date:	09/22/2016
Date Signed Agreement Submitted By Participant:	Not reported
Date Agreement Executed by DEQ:	Not reported
Registration Fee Amount Submitted by Participant:	5,000.00
Date Registration Fee Submitted by Participant:	07/01/2014
Submittal Date for Document Number 1:	Not reported
Title of Submitted Document Number 1:	Not reported
Submittal Date for Document Number 2:	Not reported
Title of Submitted Document Number 2:	Not reported
Submittal Date for Document Number 3:	Not reported
Title of Submitted Document Number 3:	Not reported
Submittal Date for Document Number 4:	Not reported
Title of Submitted Document Number 4:	Not reported
Submittal Date for Document Number 5:	Not reported
Title of Submitted Document Number 5:	Not reported
Submittal Date for Document Number 6:	Not reported
Title of Submitted Document Number 6:	Not reported
Submittal Date for Document Number 7:	Not reported
Title of Submitted Document Number 7:	Not reported
Submittal Date for Document Number 8:	Not reported
Title of Submitted Document Number 8:	Not reported
Site Characterization Document Number:	Not reported
DEQ Concurrence with Site Characterization Date:	Not reported
Remedial Action Work Plan Document Number:	Not reported
DEQ Concurs with Remedial Action Work Plan Date:	Not reported
Completion Report Document Number:	Not reported
DEQ Concurrs with Completion Report Date:	07/07/2016
Corrective Action Desc:	VI system required, Construction worker health and safety plan required for excavation in residual contamination area; a two foot soil cover or equivalent required for soil cover area

JACKSON CROSSING (Continued) **S116624744**

DEQ Response Incident ID Number:	Not reported
EPA CERCLIS ID:	Not reported
EPA RCRA ID NUMBER:	Not reported
DEQ Pollution Complaint Number:	Not reported
GEO Latitude:	Not reported
Geo Longitude:	Not reported
Inspection Date:	Not reported
GPS Lat:	Not reported
GPS Long:	Not reported
GPS Desc:	Not reported

87
NW
1/4-1/2
0.397 mi.
2097 ft.

MONUMENT VIEW
901 SOUTH CLARK STREET
ARLINGTON, VA 22202

VA INST CONTROL **S111067142**
VA VCP **N/A**

Relative:
Higher

Actual:
20 ft.

INST CONTROL:

Name:	MONUMENT VIEW
Address:	901 SOUTH CLARK STREET
City,State,Zip:	ARLINGTON, VA 22202
Facility ID:	VRP00580
Ground Water Use Restriction:	True
Res. Use Restriction:	False
Excavattion Restruction:	False
Other Condition of Issuance:	False
Notes:	8/19/11 - Site Characterization Report and Risk Assessment received 8/16/11 - Correspondence issued acknowledging Fee. Site is Enrolled in VRP. 8/9/11 - $5,000 Fee received 7/22/11 - VRP Eligibility Determination. Site is eligible for VRP. 5/24/11 - VRP Application received 8/19/11- Received Site Characterization Report and Risk Assessment 9/20/11- Received Remedial Action Plan 11/9/11- Sent DEQ Comments on SCR and RA reports 11/9/11- Meeting with VRP participant and DEQ at CO Richmond 11/16/11- Received VRP participants comments 12/2/11- Received laboratory analysis 12/5/11- DEQ request additional information via letter 12/15/11- DEQ concurs with SCR, RAP and proposed remediation 12/16/11- DEQ issues a comfort letter 09/4/13-DEQ received Public Notice Documentation 09/23/13-DEQ Received Final Demonstration of Completion 10/1/13- DEQ approves Demonstration of Completion 10/31/13-DEQ signed Certificate 11/13/13-Certificate filed with Court 11/18/13-DEQ receives court filed certificate

VRP:

Name:	MONUMENT VIEW
Address:	901 SOUTH CLARK STREET
City,State,Zip:	ARLINGTON, VA 22202
Facility ID:	VRP00580
Site Status:	Certificate Issued
Site Status 2:	Recordation on File
DEQ Region:	Northern
Sizs in Acres:	4.7000000000000002
Site Type:	Industry
Participation Notes:	Not reported
Site has asscociated enfocement action:	False
List of Organic Contaminants of Potential Concern:	TPH, SVOCs, VOCs

MONUMENT VIEW (Continued) **S111067142**

List of Inorganinc Contaminants of Potential Concern:	RCRA Metals
Sovents and Degreasers Contamination per Application:	True
Petroleum Contamination per Application:	False
Acid/Bases Contamination per Application:	False
Paints/Paint Washes Contamination per Application:	False
Pesticide Contamination per Application:	False
Inorganic Contamination per Application:	False
Metals Contamination per Application:	True
Other Contamination per Application:	True
DEQ Staff Case Managers Initials:	MH
VRP Tier I Cleanup Standards:	False
VRP Tier II Cleanup Standards:	False
VRP Tier III Cleanup Standards:	True
No Further VRP Action Date:	Not reported
Date Participant Notified of NFA:	Not reported
Site specific or other Cleanup Standards:	False
Description of Remediation:	Not reported
Date Site Characterization Accepted by DEQ:	Not reported
Terms of NFA Determination:	Not reported
Date Remediation Action Plan Accepted by DEQ:	Not reported
Date VRP Eligibility Declared by Participant:	05/24/2011
Date Risk Assessment Accepted by DEQ:	Not reported
Date Demonstration of Completion Accepted by DEQ:	11/18/2013
Date VRP Eligibility Determined by DEQ Region:	07/20/2011
Dt Office Of Waste Permitting Verified Site Eligblty:	05/31/2011
Date Public Notice Accepted by DEQ:	Not reported
Date VRP Eligibility Determined by VRP:	07/22/2011
Date Application Review Completed by Central Office:	Not reported
Latest Action Relative To Site:	Certificate filed in court
Latest Action Relative To Site Date:	11/13/2013
Next VRP Step Needed Relating To Site:	No further action
Pending Since:	Not reported
Date Next Step Should Be Completed:	Not reported
Brownfield Tax Incentive:	False
Ground Water Use Restriction:	True
Res. User Restriction:	False
Excavattion Restruction:	False
Unrestricted:	False
Other Condition of Issuance:	False
Notes:	8/19/11 - Site Characterization Report and Risk Assessment received 8/16/11 - Correspondence issued acknowledging Fee. Site is Enrolled in VRP. 8/9/11 - $5,000 Fee received 7/22/11 - VRP Eligibility Determination. Site is eligible for VRP. 5/24/11 - VRP Application received 8/19/11- Received Site Characterization Report and Risk Assessment 9/20/11- Received Remedial Action Plan 11/9/11- Sent DEQ Comments on SCR and RA reports 11/9/11- Meeting with VRP participant and DEQ at CO Richmond 11/16/11- Received VRP participants comments 12/2/11- Received laboratory analysis 12/5/11- DEQ request additional information via letter 12/15/11- DEQ concurs with SCR, RAP and proposed remediation 12/16/11- DEQ issues a comfort letter 09/4/13-DEQ received Public Notice Documentation 09/23/13-DEQ Received Final Demonstration of Completion 10/1/13- DEQ approves Demonstration of Completion 10/31/13-DEQ signed Certificate 11/13/13-Certificate filed with Court 11/18/13-DEQ receives court filed certificate
Latitude:	38.87858
Longitude:	-77.10097

MONUMENT VIEW (Continued) **S111067142**

Detail as of January 2019:

Facility ID:	VRP00580
Owner Name:	Same as Participant
Owner Contact:	Not reported
Owner Address:	Not reported
Owner Phone:	Not reported
Operator Name:	Not reported
Operator Owner:	Not reported
Operator Phone:	Not reported
Participant Name:	MR Monument View LLC
Relationship to Site:	Not reported
Participant Contact:	Kirk Salpini
Participant Phone:	222.777.2003
Participant Title:	Not reported
Participant Affiliation:	MR Monument View LLC
Participant Address:	1700 K Street NW
Participant City,St,Zip:	Washington, DC 20006
Additional Parts:	Not reported
Participant Rep/Contractor:	Mr. James Succop; jsuccop@ecslimited.com
Participant Rep/Contractor Phone:	703.810.1224
Participant Rep/Contractor Title:	Not reported
Participant Rep/Contractor Affiliation:	ECS Mid-Atlantic LLC
Participant Rep/Contractor Address:	14026 Thunderbolt Place, Suite 100
Participant Rep/Contractor City,St,Zip:	Chantilly, VA 20151
Metal Contaminants Present in Soil:	RCRA Metals
Organic Contaminants Present in Soil:	TPH, SVOCs, VOCs
Metal Contaminants Present in GW:	RCRA Metals
Organic Contaminants Present GW:	TPH, VOCs
Cleanup Standards:	risk
Certification Date:	10/31/2013
Deed Received Date:	11/13/2013
Date Signed Agreement Submitted By Participant:	Not reported
Date Agreement Executed by DEQ:	Not reported
Registration Fee Amount Submitted by Participant:	5,000.00
Date Registration Fee Submitted by Participant:	08/09/2011
Submittal Date for Document Number 1:	08/19/2011
Title of Submitted Document Number 1:	SCR/RA
Submittal Date for Document Number 2:	12/15/2011
Title of Submitted Document Number 2:	SCR Acceptance Letter Issued
Submittal Date for Document Number 3:	12/16/2011
Title of Submitted Document Number 3:	Comfort Letter Issued
Submittal Date for Document Number 4:	08/09/2013
Title of Submitted Document Number 4:	Demonstration of Completion
Submittal Date for Document Number 5:	10/31/2013
Title of Submitted Document Number 5:	Certificate signed
Submittal Date for Document Number 6:	11/18/2013
Title of Submitted Document Number 6:	Court Filed Copy of Certificate
Submittal Date for Document Number 7:	Not reported
Title of Submitted Document Number 7:	Not reported
Submittal Date for Document Number 8:	Not reported
Title of Submitted Document Number 8:	Not reported
Site Characterization Document Number:	08/19/2011
DEQ Concurrence with Site Characterization Date:	Not reported
Remedial Action Work Plan Document Number:	Not reported
DEQ Concurs with Remedial Action Work Plan Date:	Not reported
Completion Report Document Number:	8/9/2013
DEQ Concurrs with Completion Report Date:	11/18/2013

MONUMENT VIEW (Continued) **S111067142**

Corrective Action Desc:	Not reported
DEQ Response Incident ID Number:	Not reported
EPA CERCLIS ID:	Not reported
EPA RCRA ID NUMBER:	Not reported
DEQ Pollution Complaint Number:	Not reported
GEO Latitude:	Not reported
Geo Longitude:	Not reported
Inspection Date:	Not reported
GPS Lat:	38.86459
GPS Long:	-77.050108
GPS Desc:	Not reported

R88 **ALEXANDRIA TOYOTA** **VA VCP** **S118403935**
WSW **3800 JEFFERSON DAVIS HWY** **N/A**
1/4-1/2 **ALEXANDRIA, VA 22305**
0.413 mi.
2181 ft. **Site 1 of 2 in cluster R**

Relative:
Higher

Actual:
10 ft.

VRP:

Name:	ALEXANDRIA TOYOTA
Address:	3800 JEFFERSON DAVIS HWY
City,State,Zip:	ALEXANDRIA, VA 22305
Facility ID:	VRP00197
Site Status:	Terminated
Site Status 2:	Other
DEQ Region:	Northern
Sizs in Acres:	13.199999999999999
Site Type:	Land Disposal
Participation Notes:	Proof of Certificate Recordation found in ECM dated 12/7/1998. Also VRP00196
Site has asscociated enfocement action:	False
List of Organic Contaminants of Potential Concern:	Not reported
List of Inorganinc Contaminants of Potential Concern:	Not reported
Sovents and Degreasers Contamination per Application:	False
Petroleum Contamination per Application:	False
Acid/Bases Contamination per Application:	False
Paints/Paint Washes Contamination per Application:	False
Pesticide Contamination per Application:	False
Inorganic Contamination per Application:	False
Metals Contamination per Application:	False
Other Contamination per Application:	False
DEQ Staff Case Managers Initials:	Not reported
VRP Tier I Cleanup Standards:	False
VRP Tier II Cleanup Standards:	False
VRP Tier III Cleanup Standards:	False
No Further VRP Action Date:	Not reported
Date Participant Notified of NFA:	Not reported
Site specific or other Cleanup Standards:	False
Description of Remediation:	Not reported
Date Site Characterization Accepted by DEQ:	Not reported
Terms of NFA Determination:	Not reported
Date Remediation Action Plan Accepted by DEQ:	Not reported
Date VRP Eligibility Declared by Participant:	Not reported
Date Risk Assessment Accepted by DEQ:	Not reported
Date Demonstration of Completion Accepted by DEQ:	Not reported
Date VRP Eligibility Determined by DEQ Region:	Not reported
Dt Office Of Waste Permitting Verified Site Eligblty:	Not reported

ALEXANDRIA TOYOTA (Continued) **S118403935**

Date Public Notice Accepted by DEQ:	Not reported
Date VRP Eligibility Determined by VRP:	Not reported
Date Application Review Completed by Central Office:	Not reported
Latest Action Relative To Site:	Not reported
Latest Action Relative To Site Date:	Not reported
Next VRP Step Needed Relating To Site:	Not reported
Pending Since:	Not reported
Date Next Step Should Be Completed:	Not reported
Brownfield Tax Incentive:	False
Ground Water Use Restriction:	False
Res. User Restriction:	False
Excavattion Restruction:	False
Unrestricted:	False
Other Condition of Issuance:	False
Notes:	Also VRP00196
Latitude:	38.83944
Longitude:	-77.05493

Detail as of January 2019:

Facility ID:	VRP00197
Owner Name:	Not reported
Owner Contact:	Not reported
Owner Address:	Not reported
Owner Phone:	Not reported
Operator Name:	Not reported
Operator Owner:	Not reported
Operator Phone:	Not reported
Participant Name:	Not reported
Relationship to Site:	Not reported
Participant Contact:	Not reported
Participant Phone:	Not reported
Participant Title:	Not reported
Participant Affiliation:	Not reported
Participant Address:	Not reported
Participant City,St,Zip:	Not reported
Additional Parts:	Not reported
Participant Rep/Contractor:	Not reported
Participant Rep/Contractor Phone:	Not reported
Participant Rep/Contractor Title:	Not reported
Participant Rep/Contractor Affiliation:	Not reported
Participant Rep/Contractor Address:	Not reported
Participant Rep/Contractor City,St,Zip:	Not reported
Metal Contaminants Present in Soil:	Not reported
Organic Contaminants Present in Soil:	Not reported
Metal Contaminants Present in GW:	Not reported
Organic Contaminants Present GW:	Not reported
Cleanup Standards:	Not reported
Certification Date:	08/18/1998
Deed Received Date:	11/12/1998
Date Signed Agreement Submitted By Participant:	Not reported
Date Agreement Executed by DEQ:	Not reported
Registration Fee Amount Submitted by Participant:	Not reported
Date Registration Fee Submitted by Participant:	Not reported
Submittal Date for Document Number 1:	Not reported
Title of Submitted Document Number 1:	Not reported
Submittal Date for Document Number 2:	Not reported
Title of Submitted Document Number 2:	Not reported
Submittal Date for Document Number 3:	Not reported

ALEXANDRIA TOYOTA (Continued) **S118403935**

Title of Submitted Document Number 3: Not reported
Submittal Date for Document Number 4: Not reported
Title of Submitted Document Number 4: Not reported
Submittal Date for Document Number 5: Not reported
Title of Submitted Document Number 5: Not reported
Submittal Date for Document Number 6: Not reported
Title of Submitted Document Number 6: Not reported
Submittal Date for Document Number 7: Not reported
Title of Submitted Document Number 7: Not reported
Submittal Date for Document Number 8: Not reported
Title of Submitted Document Number 8: Not reported
Site Characterization Document Number: Not reported
DEQ Concurrence with Site Characterization Date: Not reported
Remedial Action Work Plan Document Number: Not reported
DEQ Concurs with Remedial Action Work Plan Date: Not reported
Completion Report Document Number: Not reported
DEQ Concurrs with Completion Report Date: Not reported
Corrective Action Desc: Not reported
DEQ Response Incident ID Number: Not reported
EPA CERCLIS ID: Not reported
EPA RCRA ID NUMBER: Not reported
DEQ Pollution Complaint Number: Not reported
GEO Latitude: Not reported
Geo Longitude: Not reported
Inspection Date: Not reported
GPS Lat: Not reported
GPS Long: Not reported
GPS Desc: Not reported

R89
WSW
1/4-1/2
0.413 mi.
2181 ft.

Relative:
Higher

Actual:
10 ft.

HELMS CONCRETE SITE / OLD ALEXANDRIA LANDFILL
3800 JEFFERSON DAVIS HWY
ALEXANDRIA, VA 22305

Site 2 of 2 in cluster R

VA LUST **S103457705**
VA LTANKS **N/A**
VA INST CONTROL
VA VCP
VA SPILLS
VA TIER 2

LUST REG NO:
Region: NO
Facility ID: 3021159
Status: Closed
Tank Size: 0
Product: Not reported
Release Date: 03/17/1987
Closed Date: 3/17/1997
Case Type: Article 9/File Missing
Case Officer: Ron C. Linton
Pollution Complaint #: 87-0710
Permit Number: 0
Priority: -

Region: NO
Facility ID: 3021159
Status: Closed
Tank Size: 0
Product: Not reported
Release Date: 11/22/1993
Closed Date: 4/25/1995

HELMS CONCRETE SITE / OLD ALEXANDRIA LANDFILL (Continued) **S103457705**

Case Type:	Article 9
Case Officer:	Thomas R. Lancaster, P.G.
Pollution Complaint #:	94-0872
Permit Number:	0
Priority:	-

LTANKS:

Name:	HERTZ RENTAL CAR 1898 20
Address:	3800 RICHMOND HWY
City,State,Zip:	ALEXANDRIA, VA 22305
City,State,Zip:	ALEXANDRIA, VA 22305
Region:	NRO
CEDS Facility Id:	200000194012
Case Status:	**Closed**
Pollution Complaint #:	20093148
Reported:	02/23/2009
Case Closed Date:	03/10/2010
Program:	RP Lead
Federally Regulated UST (Y/N):	Y
Regulated Petroleum UST (1):	Y
Excluded UST (1):	N
Deferred UST (1):	N
Partially Deferred UST (1):	N
Exempt 1 UST (2):	N
Exempt 2 Heating Oil UST (2):	N
Small Heating Oil AST (2):	N
Regulated AST (3):	N
Unregulated AST (3):	N
Other Y/N:	N
Unknown Y/N:	N
Other Description:	Not reported
Heating Oil Category:	Not reported

Name:	HERTZ RENT A CAR
Address:	3800 RICHMOND HWY
City,State,Zip:	ALEXANDRIA, VA 22305
City,State,Zip:	ALEXANDRIA, VA 22305
Region:	NRO
CEDS Facility Id:	200000194012
Case Status:	**Closed**
Pollution Complaint #:	19940872
Reported:	11/22/1993
Case Closed Date:	04/25/1995
Program:	RP Lead
Federally Regulated UST (Y/N):	Y
Regulated Petroleum UST (1):	Y
Excluded UST (1):	N
Deferred UST (1):	N
Partially Deferred UST (1):	N
Exempt 1 UST (2):	N
Exempt 2 Heating Oil UST (2):	N
Small Heating Oil AST (2):	N
Regulated AST (3):	N
Unregulated AST (3):	N
Other Y/N:	N
Unknown Y/N:	N
Other Description:	Not reported

HELMS CONCRETE SITE / OLD ALEXANDRIA LANDFILL (Continued) **S103457705**

Heating Oil Category:	Not reported

Name:	HERTZ RENT A CAR
Address:	3800 RICHMOND HWY
City,State,Zip:	ALEXANDRIA, VA 22305
City,State,Zip:	ALEXANDRIA, VA 22305
Region:	NRO
CEDS Facility Id:	200000194012
Case Status:	**Closed**
Pollution Complaint #:	19870710
Reported:	03/17/1987
Case Closed Date:	03/17/1997
Program:	RP Lead
Federally Regulated UST (Y/N):	Y
Regulated Petroleum UST (1):	Y
Excluded UST (1):	N
Deferred UST (1):	N
Partially Deferred UST (1):	N
Exempt 1 UST (2):	N
Exempt 2 Heating Oil UST (2):	N
Small Heating Oil AST (2):	N
Regulated AST (3):	N
Unregulated AST (3):	N
Other Y/N:	N
Unknown Y/N:	N
Other Description:	Not reported
Heating Oil Category:	Not reported

INST CONTROL:

Name:	HELMS CONCRETE SITE / OLD ALEXANDRIA LANDFILL
Address:	3800 JEFFERSON DAVIS HWY
City,State,Zip:	ALEXANDRIA, VA 22305
Facility ID:	VRP00196
Ground Water Use Restriction:	True
Res. Use Restriction:	True
Excavattion Restruction:	True
Other Condition of Issuance:	False
Notes:	Site is a former concrete plant and landfill. 7/1/97- no agreement, regulations promulgated 6/26/97. Site participation is under regulations, including public notice. Revised Site characterization Report received 10/97. Meeting with PR on 11/25/97. Provided comments on revised SCR to Participant 3/9/97. Meeting scheduled for 4/6/98. Certificate issueed 9/98 ECM file is in VRP00197

VRP:

Name:	HELMS CONCRETE SITE / OLD ALEXANDRIA LANDFILL
Address:	3800 JEFFERSON DAVIS HWY
City,State,Zip:	ALEXANDRIA, VA 22305
Facility ID:	VRP00196
Site Status:	Certificate Issued
Site Status 2:	Recordation on File
DEQ Region:	Northern
Sizs in Acres:	13
Site Type:	Land Disposal
Participation Notes:	Site is eligible and active in program --fees paid in 7/97 ECM file is in VRP00197

HELMS CONCRETE SITE / OLD ALEXANDRIA LANDFILL (Continued) **S103457705**

Site has asscociated enfocement action:	False
List of Organic Contaminants of Potential Concern:	Not reported
List of Inorganinc Contaminants of Potential Concern:	Not reported
Sovents and Degreasers Contamination per Application:	False
Petroleum Contamination per Application:	False
Acid/Bases Contamination per Application:	False
Paints/Paint Washes Contamination per Application:	False
Pesticide Contamination per Application:	False
Inorganic Contamination per Application:	False
Metals Contamination per Application:	False
Other Contamination per Application:	False
DEQ Staff Case Managers Initials:	IS
VRP Tier I Cleanup Standards:	False
VRP Tier II Cleanup Standards:	False
VRP Tier III Cleanup Standards:	True
No Further VRP Action Date:	Not reported
Date Participant Notified of NFA:	Not reported
Site specific or other Cleanup Standards:	False
Description of Remediation:	Not reported
Date Site Characterization Accepted by DEQ:	Not reported
Terms of NFA Determination:	Not reported
Date Remediation Action Plan Accepted by DEQ:	Not reported
Date VRP Eligibility Declared by Participant:	04/18/1997
Date Risk Assessment Accepted by DEQ:	Not reported
Date Demonstration of Completion Accepted by DEQ:	Not reported
Date VRP Eligibility Determined by DEQ Region:	05/19/1997
Dt Office Of Waste Permitting Verified Site Eligblty:	Not reported
Date Public Notice Accepted by DEQ:	Not reported
Date VRP Eligibility Determined by VRP:	05/20/1997
Date Application Review Completed by Central Office:	Not reported
Latest Action Relative To Site:	Certificate recorded
Latest Action Relative To Site Date:	12/01/1998
Next VRP Step Needed Relating To Site:	Not reported
Pending Since:	Not reported
Date Next Step Should Be Completed:	Not reported
Brownfield Tax Incentive:	False
Ground Water Use Restriction:	True
Res. User Restriction:	True
Excavattion Restruction:	True
Unrestricted:	False
Other Condition of Issuance:	False
Notes:	Site is a former concrete plant and landfill. 7/1/97- no agreement, regulations promulgated 6/26/97. Site participation is under regulations, including public notice. Revised Site characterization Report received 10/97. Meeting with PR on 11/25/97. Provided comments on revised SCR to Participant 3/9/97. Meeting scheduled for 4/6/98. Certificate issueed 9/98 ECM file is in VRP00197
Latitude:	38.83944
Longitude:	-77.05493

Detail as of January 2019:

Facility ID:	VRP00196
Owner Name:	Alexandria Toyota
Owner Contact:	Not reported
Owner Address:	Not reported
Owner Phone:	Not reported
Operator Name:	Not reported
Operator Owner:	Not reported

HELMS CONCRETE SITE / OLD ALEXANDRIA LANDFILL (Continued) **S103457705**

Operator Phone:	Not reported
Participant Name:	Alexandria Toyota
Relationship to Site:	Owner
Participant Contact:	Amy Edwards
Participant Phone:	202-457-5917
Participant Title:	Attorney at Law
Participant Affiliation:	Holland & Knight
Participant Address:	2100 Pennsylvania Avenue, Suite 100
Participant City,St,Zip:	Washington, DC 20037-3202
Additional Parts:	Not reported
Participant Rep/Contractor:	Not reported
Participant Rep/Contractor Phone:	Not reported
Participant Rep/Contractor Title:	Not reported
Participant Rep/Contractor Affiliation:	Not reported
Participant Rep/Contractor Address:	Not reported
Participant Rep/Contractor City,St,Zip:	Not reported
Metal Contaminants Present in Soil:	Not reported
Organic Contaminants Present in Soil:	Not reported
Metal Contaminants Present in GW:	Not reported
Organic Contaminants Present GW:	Not reported
Cleanup Standards:	Tier III (risk
Certification Date:	08/18/1998
Deed Received Date:	11/12/1998
Date Signed Agreement Submitted By Participant:	Not reported
Date Agreement Executed by DEQ:	Not reported
Registration Fee Amount Submitted by Participant:	789.63
Date Registration Fee Submitted by Participant:	07/15/1997
Submittal Date for Document Number 1:	05/20/1997
Title of Submitted Document Number 1:	Phase II ESA (dated 1/3/96)
Submittal Date for Document Number 2:	05/20/1997
Title of Submitted Document Number 2:	Report of Geotechnical Findings (dated 12/19/96)
Submittal Date for Document Number 3:	05/20/1997
Title of Submitted Document Number 3:	Addendum to Geotechnical Findings (dated 1/30/97)
Submittal Date for Document Number 4:	05/20/1997
Title of Submitted Document Number 4:	Phase II ESA Supplemental Samplling (dated 1/30/97)
Submittal Date for Document Number 5:	05/20/1997
Title of Submitted Document Number 5:	Phase I ESA (dated 6/96)
Submittal Date for Document Number 6:	Not reported
Title of Submitted Document Number 6:	Not reported
Submittal Date for Document Number 7:	Not reported
Title of Submitted Document Number 7:	Not reported
Submittal Date for Document Number 8:	Not reported
Title of Submitted Document Number 8:	Not reported
Site Characterization Document Number:	1,2,3,4,5
DEQ Concurrence with Site Characterization Date:	Not reported
Remedial Action Work Plan Document Number:	Not reported
DEQ Concurs with Remedial Action Work Plan Date:	Not reported
Completion Report Document Number:	Not reported
DEQ Concurrs with Completion Report Date:	Not reported
Corrective Action Desc:	Not reported
DEQ Response Incident ID Number:	Not reported
EPA CERCLIS ID:	Not reported
EPA RCRA ID NUMBER:	Not reported
DEQ Pollution Complaint Number:	Not reported
GEO Latitude:	38.8394404
Geo Longitude:	77.0533659
Inspection Date:	07/14/2005

HELMS CONCRETE SITE / OLD ALEXANDRIA LANDFILL (Continued) **S103457705**

GPS Lat:	38.83953
GPS Long:	-77.0527
GPS Desc:	GPS taken from entrance to parking lot.

SPILLS:

Name:	Not reported
Address:	3800 JEFFERSON DAVIS HIGHWAY
City,State,Zip:	ALEXANDRIA, VA
City,State,Zip:	ALEXANDRIA, VA
Fips City/County:	510/Alexandria City
Status:	Closed
Reference Id:	2529
IR Number:	2010-N-2156
Associated IR:	Not reported
Incident Date:	02/05/2010
Call Received Date:	02/11/2010
Closure Comments:	NFA
Threat To:	Not reported
Terrorism (Y/N):	N
Characterize Incident:	Accidental
Incident Type:	Petroleum(Petroleum), Surface Spill(Petroleum)
Incident Subtype:	Petroleum * Surface Spill
Materials:	Gasoline
Effect To Receptor:	Impacted
Water Body:	Fourmile Run/Potomac River
Low Quantity To Water:	50
High Quantity To Water:	50
Quantity Units:	Gallons
Other Receptors:	entered storm sewer
RP Company:	Not reported
RP Name:	Not reported
Property Owner:	Not reported
Property Company:	Not reported
Duration Of Event (Hrs):	0
Impacts:	Not reported
Other Impacts:	Not reported
Steps Taken:	Not reported
Steps Taken Description:	Not reported
System Components:	Not reported
Other System Components:	Not reported
Cause Of Event:	Not reported
Corrective Action Taken:	Not reported
Weather Status:	No
Precipitation (Wet):	0
Discharge Type:	Not reported
Discharge Volume:	0
Unknown Discharge (Y/N):	N
Site Name:	HERTZ RENT A CAR
Closure Date:	08/16/2010
Orig. Call Incident Description:	GASOLINE:CALLER REPORTING APPROX 50 GAL GASOLINE RELEASED TO GROUND WHEN, DUE TO WEATHER CONDITIONS, PORTABLE PUMP "GOT AWAY" FROM EMPLOYEES AND PUMPED PRODUCT TO GROUND...SOME ENTERED STORM DRAIN Also reported to NRC by Hertz: CALLER STATED THAT A 200 GALLON MOBILE TANK SHEARED OFF A TRANSFER LINE AS THE DRIVER ENTERED THE PARKING LOT. NEARLY ALL THE MATERIAL WENT INTO THE STORM DRAIN. Contractor enroute for clean up.

HELMS CONCRETE SITE / OLD ALEXANDRIA LANDFILL (Continued) **S103457705**

Original Call Material Description:	gasoline
Original Call Location Description:	HERTZ RENT-A CAR, 3800 JEFFERSON DAVIS HWY
Incident Ongoing at time of Call:	No
Agencies Notified (Y/N):	Y
Other Agencies:	Not reported
Permitted (Y/N):	No
Call Reported By Company Name:	Alexandria Fire Dept
Call Property Owner Company Name:	Not reported
Call Property Owner Name:	Not reported
Site Summary:	GASOLINE:CALLER REPORTING APPROX 50 GAL GASOLINE RELEASED TO GROUND WHEN, DUE TO WEATHER CONDITIONS, PORTABLE PUMP "GOT AWAY" FROM EMPLOYEES AND PUMPED PRODUCT TO GROUND...SOME ENTERED STORM DRAIN Also reported to NRC by Hertz: CALLER STATED THAT A 200 GALLON MOBILE TANK SHEARED OFF A TRANSFER LINE AS THE DRIVER ENTERED THE PARKING LOT. NEARLY ALL THE MATERIAL WENT INTO THE STORM DRAIN. Contractor enroute for clean up.
Name:	Not reported
Address:	3800 JEFFERSON DAVIS HIGHWAY
City,State,Zip:	ALEXANDRIA, VA 22305
City,State,Zip:	ALEXANDRIA, VA 22305
Fips City/County:	510/Alexandria City
Status:	Closed
Reference Id:	284252
IR Number:	2009-N-0508
Associated IR:	Not reported
Incident Date:	02/23/2009
Call Received Date:	02/23/2009
Closure Comments:	See Site Comments for details
Threat To:	Not reported
Terrorism (Y/N):	NO
Characterize Incident:	Not reported
Incident Type:	Petroleum(Petroleum)
Incident Subtype:	Petroleum
Materials:	Oil (Fuel-Gasoline)
Effect To Receptor:	Not reported
Water Body:	Not reported
Low Quantity To Water:	Not reported
High Quantity To Water:	Not reported
Quantity Units:	Not reported
Other Receptors:	Not reported
RP Company:	Hertz Corp
RP Name:	TimEgan
Property Owner:	Not reported
Property Company:	Not reported
Duration Of Event (Hrs):	Not reported
Impacts:	Not reported
Other Impacts:	Not reported
Steps Taken:	Not reported
Steps Taken Description:	Not reported
System Components:	Not reported
Other System Components:	Not reported
Cause Of Event:	Not reported
Corrective Action Taken:	Not reported
Weather Status:	No
Precipitation (Wet):	Not reported
Discharge Type:	Not reported

HELMS CONCRETE SITE / OLD ALEXANDRIA LANDFILL (Continued) **S103457705**

Discharge Volume:	Not reported
Unknown Discharge (Y/N):	NO
Site Name:	3800 JEFFERSON DAVIS HIGHWAY
Closure Date:	02/24/2009
Orig. Call Incident Description:	Hertz Corp reported a release of gasoline due to a leaky fitting on an underground storage tank
Original Call Material Description:	gasoline (Qty=99)
Original Call Location Description:	3800 Jefferson Davis Hwy-3800 Jefferson Davis Hwy-Alexandria-VA-22305-Alexandria City
Incident Ongoing at time of Call:	No
Agencies Notified (Y/N):	NO
Other Agencies:	Not reported
Permitted (Y/N):	No
Call Reported By Company Name:	VEOC from Tim Egan
Call Property Owner Company Name:	Not reported
Call Property Owner Name:	Not reported
Site Summary:	Not reported

Name:	Not reported
Address:	3800 JEFFERSON DAVIS HIGHWAY
City,State,Zip:	ALEXANDRIA, VA
City,State,Zip:	ALEXANDRIA, VA
Fips City/County:	510/Alexandria City
Status:	Closed
Reference Id:	287413
IR Number:	2009-N-0119
Associated IR:	Not reported
Incident Date:	08/21/2008
Call Received Date:	08/21/2008
Closure Comments:	See Site Comments for details
Threat To:	Not reported
Terrorism (Y/N):	NO
Characterize Incident:	Not reported
Incident Type:	Air(Air)
Incident Subtype:	Air
Materials:	Odor
Effect To Receptor:	Not reported
Water Body:	Not reported
Low Quantity To Water:	Not reported
High Quantity To Water:	Not reported
Quantity Units:	Not reported
Other Receptors:	Not reported
RP Company:	Not reported
RP Name:	Not reported
Property Owner:	Not reported
Property Company:	Not reported
Duration Of Event (Hrs):	Not reported
Impacts:	Not reported
Other Impacts:	Not reported
Steps Taken:	Not reported
Steps Taken Description:	Not reported
System Components:	Not reported
Other System Components:	Not reported
Cause Of Event:	Not reported
Corrective Action Taken:	Not reported
Weather Status:	No
Precipitation (Wet):	Not reported

HELMS CONCRETE SITE / OLD ALEXANDRIA LANDFILL (Continued) **S103457705**

Discharge Type:	Not reported
Discharge Volume:	Not reported
Unknown Discharge (Y/N):	NO
Site Name:	HERTZ RENTAL CARS
Closure Date:	09/04/2008
Orig. Call Incident Description:	Caller stated Hertz Rental Cars is painting vehicles in parking lot in open air. This is on-going now.
Original Call Material Description:	paint fumes/particles (Qty=on-going - unknown)
Original Call Location Description:	Hertz Rental Cars-3800 Jefferson Davis Hwy-Alexandria-VA--Alexandria City
Incident Ongoing at time of Call:	No
Agencies Notified (Y/N):	NO
Other Agencies:	Not reported
Permitted (Y/N):	No
Call Reported By Company Name:	Anonymous
Call Property Owner Company Name:	Not reported
Call Property Owner Name:	Not reported
Site Summary:	Not reported

TIER 2:

Facility ID:	Not reported
CAS Number:	74-86-2
SIC Code:	Not reported
NAICS:	7514
Entered Chemical Name:	Ethyne
Average Amt Code:	1
Owner Name:	The Hertz Corp.
Owner Phone:	Not reported
Contact Type:	SIC

Facility ID:	Not reported
CAS Number:	74-86-2
SIC Code:	Not reported
NAICS:	532111
Entered Chemical Name:	Ethyne
Average Amt Code:	1
Owner Name:	The Hertz Corp.
Owner Phone:	Not reported
Contact Type:	NAICS

Facility ID:	Not reported
CAS Number:	Not reported
SIC Code:	Not reported
NAICS:	7514
Entered Chemical Name:	Antifreeze
Average Amt Code:	2
Owner Name:	The Hertz Corp.
Owner Phone:	Not reported
Contact Type:	SIC

Facility ID:	Not reported
CAS Number:	Not reported
SIC Code:	Not reported
NAICS:	532111
Entered Chemical Name:	Antifreeze
Average Amt Code:	2
Owner Name:	The Hertz Corp.

HELMS CONCRETE SITE / OLD ALEXANDRIA LANDFILL (Continued) **S103457705**

Owner Phone: Not reported
Contact Type: NAICS

Facility ID: Not reported
CAS Number: Not reported
SIC Code: Not reported
NAICS: 7514
Entered Chemical Name: Carwash Soap
Average Amt Code: 2
Owner Name: The Hertz Corp.
Owner Phone: Not reported
Contact Type: SIC

Facility ID: Not reported
CAS Number: Not reported
SIC Code: Not reported
NAICS: 532111
Entered Chemical Name: Carwash Soap
Average Amt Code: 2
Owner Name: The Hertz Corp.
Owner Phone: Not reported
Contact Type: NAICS

Facility ID: Not reported
CAS Number: Not reported
SIC Code: Not reported
NAICS: 7514
Entered Chemical Name: Dihlorod Fluometin
Average Amt Code: 1
Owner Name: The Hertz Corp.
Owner Phone: Not reported
Contact Type: SIC

Facility ID: Not reported
CAS Number: Not reported
SIC Code: Not reported
NAICS: 532111
Entered Chemical Name: Dihlorod Fluometin
Average Amt Code: 1
Owner Name: The Hertz Corp.
Owner Phone: Not reported
Contact Type: NAICS

Facility ID: Not reported
CAS Number: Not reported
SIC Code: Not reported
NAICS: 7514
Entered Chemical Name: Motor Oil (used)
Average Amt Code: 2
Owner Name: The Hertz Corp.
Owner Phone: Not reported
Contact Type: SIC

Facility ID: Not reported
CAS Number: Not reported
SIC Code: Not reported
NAICS: 532111

HELMS CONCRETE SITE / OLD ALEXANDRIA LANDFILL (Continued) **S103457705**

Entered Chemical Name: Motor Oil (used)
Average Amt Code: 2
Owner Name: The Hertz Corp.
Owner Phone: Not reported
Contact Type: NAICS

Facility ID: Not reported
CAS Number: Not reported
SIC Code: Not reported
NAICS: 7514
Entered Chemical Name: Motor Oil
Average Amt Code: 2
Owner Name: The Hertz Corp.
Owner Phone: Not reported
Contact Type: SIC

Facility ID: Not reported
CAS Number: Not reported
SIC Code: Not reported
NAICS: 532111
Entered Chemical Name: Motor Oil
Average Amt Code: 2
Owner Name: The Hertz Corp.
Owner Phone: Not reported
Contact Type: NAICS

Facility ID: Not reported
CAS Number: Not reported
SIC Code: Not reported
NAICS: 7514
Entered Chemical Name: Oxygen
Average Amt Code: 1
Owner Name: The Hertz Corp.
Owner Phone: Not reported
Contact Type: SIC

Facility ID: Not reported
CAS Number: Not reported
SIC Code: Not reported
NAICS: 532111
Entered Chemical Name: Oxygen
Average Amt Code: 1
Owner Name: The Hertz Corp.
Owner Phone: Not reported
Contact Type: NAICS

Facility ID: Not reported
CAS Number: Not reported
SIC Code: Not reported
NAICS: 7514
Entered Chemical Name: Saftey Kleen
Average Amt Code: 1
Owner Name: The Hertz Corp.
Owner Phone: Not reported
Contact Type: SIC

Facility ID: Not reported

HELMS CONCRETE SITE / OLD ALEXANDRIA LANDFILL (Continued) **S103457705**

CAS Number:	Not reported
SIC Code:	Not reported
NAICS:	532111
Entered Chemical Name:	Saftey Kleen
Average Amt Code:	1
Owner Name:	The Hertz Corp.
Owner Phone:	Not reported
Contact Type:	NAICS

Facility ID:	Not reported
CAS Number:	Not reported
SIC Code:	Not reported
NAICS:	7514
Entered Chemical Name:	Transimission Fluid
Average Amt Code:	1
Owner Name:	The Hertz Corp.
Owner Phone:	Not reported
Contact Type:	SIC

Facility ID:	Not reported
CAS Number:	Not reported
SIC Code:	Not reported
NAICS:	532111
Entered Chemical Name:	Transimission Fluid
Average Amt Code:	1
Owner Name:	The Hertz Corp.
Owner Phone:	Not reported
Contact Type:	NAICS

Facility ID:	Not reported
CAS Number:	Not reported
SIC Code:	Not reported
NAICS:	7514
Entered Chemical Name:	Propane
Average Amt Code:	1
Owner Name:	The Hertz Corp.
Owner Phone:	Not reported
Contact Type:	SIC

Facility ID:	Not reported
CAS Number:	Not reported
SIC Code:	Not reported
NAICS:	532111
Entered Chemical Name:	Propane
Average Amt Code:	1
Owner Name:	The Hertz Corp.
Owner Phone:	Not reported
Contact Type:	NAICS

Facility ID:	Not reported
CAS Number:	8006-61-9
SIC Code:	Not reported
NAICS:	7514
Entered Chemical Name:	Unleaded Fuel
Average Amt Code:	3
Owner Name:	The Hertz Corp.
Owner Phone:	Not reported

HELMS CONCRETE SITE / OLD ALEXANDRIA LANDFILL (Continued) **S103457705**

Contact Type:	SIC
Facility ID:	Not reported
CAS Number:	8006-61-9
SIC Code:	Not reported
NAICS:	532111
Entered Chemical Name:	Unleaded Fuel
Average Amt Code:	3
Owner Name:	The Hertz Corp.
Owner Phone:	Not reported
Contact Type:	NAICS
Facility ID:	Not reported
CAS Number:	Not reported
SIC Code:	Not reported
NAICS:	7514
Entered Chemical Name:	Winsheild Washer Fluid
Average Amt Code:	2
Owner Name:	The Hertz Corp.
Owner Phone:	Not reported
Contact Type:	SIC
Facility ID:	Not reported
CAS Number:	Not reported
SIC Code:	Not reported
NAICS:	532111
Entered Chemical Name:	Winsheild Washer Fluid
Average Amt Code:	2
Owner Name:	The Hertz Corp.
Owner Phone:	Not reported
Contact Type:	NAICS
Facility ID:	Not reported
CAS Number:	67-56-1
SIC Code:	Not reported
NAICS:	7514
Entered Chemical Name:	Methanol
Average Amt Code:	2
Owner Name:	The Hertz Corp.
Owner Phone:	Not reported
Contact Type:	SIC
Facility ID:	Not reported
CAS Number:	67-56-1
SIC Code:	Not reported
NAICS:	532111
Entered Chemical Name:	Methanol
Average Amt Code:	2
Owner Name:	The Hertz Corp.
Owner Phone:	Not reported
Contact Type:	NAICS
Facility ID:	Not reported
CAS Number:	811-97-2
SIC Code:	Not reported
NAICS:	7514
Entered Chemical Name:	Tetraflour Bethane

HELMS CONCRETE SITE / OLD ALEXANDRIA LANDFILL (Continued) **S103457705**

Average Amt Code:	2
Owner Name:	The Hertz Corp.
Owner Phone:	Not reported
Contact Type:	SIC
Facility ID:	Not reported
CAS Number:	811-97-2
SIC Code:	Not reported
NAICS:	532111
Entered Chemical Name:	Tetraflour Bethane
Average Amt Code:	2
Owner Name:	The Hertz Corp.
Owner Phone:	Not reported
Contact Type:	NAICS

S90
WSW
1/4-1/2
0.422 mi.
2229 ft.

ARLINGTON COUNTY WATER POLLUTION CONTROL FACILITY
3402 S GLEBE RD
ARLINGTON, VA 22201

VA LTANKS **S105805658**
VA SPILLS **N/A**
VA AIRS
VA NPDES

Site 1 of 2 in cluster S

Relative:
Higher

Actual:
14 ft.

LTANKS:

Name:	ARLINGTON POTW
Address:	3402 S GLEBE RD
City,State,Zip:	ARLINGTON, VA 22201
City,State,Zip:	ARLINGTON, VA 22201
Region:	NRO
CEDS Facility Id:	200000093378
Case Status:	**Closed**
Pollution Complaint #:	19973086
Reported:	11/18/1996
Case Closed Date:	04/25/1997
Program:	RP Lead
Federally Regulated UST (Y/N):	Y
Regulated Petroleum UST (1):	Y
Excluded UST (1):	N
Deferred UST (1):	N
Partially Deferred UST (1):	N
Exempt 1 UST (2):	N
Exempt 2 Heating Oil UST (2):	N
Small Heating Oil AST (2):	N
Regulated AST (3):	N
Unregulated AST (3):	N
Other Y/N:	N
Unknown Y/N:	N
Other Description:	Not reported
Heating Oil Category:	Not reported
Name:	ARLINGTON POTW
Address:	3402 S GLEBE RD
City,State,Zip:	ARLINGTON, VA 22201
City,State,Zip:	ARLINGTON, VA 22201
Region:	NRO
CEDS Facility Id:	200000093378
Case Status:	**Closed**
Pollution Complaint #:	19963092
Reported:	01/05/1996
Case Closed Date:	05/02/1996

ARLINGTON COUNTY WATER POLLUTION CONTROL FACILITY (Continued) **S105805658**

Program:	RP Lead
Federally Regulated UST (Y/N):	Y
Regulated Petroleum UST (1):	Y
Excluded UST (1):	N
Deferred UST (1):	N
Partially Deferred UST (1):	N
Exempt 1 UST (2):	N
Exempt 2 Heating Oil UST (2):	N
Small Heating Oil AST (2):	N
Regulated AST (3):	N
Unregulated AST (3):	N
Other Y/N:	N
Unknown Y/N:	N
Other Description:	Not reported
Heating Oil Category:	Not reported

Name:	ARLINGTON POTW
Address:	3402 S GLEBE RD
City,State,Zip:	ARLINGTON, VA 22201
City,State,Zip:	ARLINGTON, VA 22201
Region:	NRO
CEDS Facility Id:	200000093378
Case Status:	**Closed**
Pollution Complaint #:	19963036
Reported:	09/12/1995
Case Closed Date:	01/09/1997
Program:	RP Lead
Federally Regulated UST (Y/N):	Y
Regulated Petroleum UST (1):	Y
Excluded UST (1):	N
Deferred UST (1):	N
Partially Deferred UST (1):	N
Exempt 1 UST (2):	N
Exempt 2 Heating Oil UST (2):	N
Small Heating Oil AST (2):	N
Regulated AST (3):	N
Unregulated AST (3):	N
Other Y/N:	N
Unknown Y/N:	N
Other Description:	Not reported
Heating Oil Category:	Not reported

Name:	ARLINGTON POTW
Address:	3402 S GLEBE RD
City,State,Zip:	ARLINGTON, VA 22201
City,State,Zip:	ARLINGTON, VA 22201
Region:	NRO
CEDS Facility Id:	200000093378
Case Status:	**Closed**
Pollution Complaint #:	19953883
Reported:	01/25/1995
Case Closed Date:	01/25/1999
Program:	RP Lead
Federally Regulated UST (Y/N):	N
Regulated Petroleum UST (1):	N
Excluded UST (1):	N
Deferred UST (1):	N

ARLINGTON COUNTY WATER POLLUTION CONTROL FACILITY (Continued) **S105805658**

Partially Deferred UST (1):	N
Exempt 1 UST (2):	N
Exempt 2 Heating Oil UST (2):	N
Small Heating Oil AST (2):	N
Regulated AST (3):	N
Unregulated AST (3):	N
Other Y/N:	N
Unknown Y/N:	N
Other Description:	Not reported
Heating Oil Category:	Not reported

Name:	ARLINGTON POTW
Address:	3402 S GLEBE RD
City,State,Zip:	ARLINGTON, VA 22201
City,State,Zip:	ARLINGTON, VA 22201
Region:	NRO
CEDS Facility Id:	200000093378
Case Status:	**Closed**
Pollution Complaint #:	19953759
Reported:	10/24/1994
Case Closed Date:	02/20/2001
Program:	RP Lead
Federally Regulated UST (Y/N):	Y
Regulated Petroleum UST (1):	Y
Excluded UST (1):	N
Deferred UST (1):	N
Partially Deferred UST (1):	N
Exempt 1 UST (2):	N
Exempt 2 Heating Oil UST (2):	N
Small Heating Oil AST (2):	N
Regulated AST (3):	N
Unregulated AST (3):	N
Other Y/N:	N
Unknown Y/N:	N
Other Description:	Not reported
Heating Oil Category:	Not reported

Name:	ARLINGTON COUNTY POTW
Address:	3402 S GLEBE RD
City,State,Zip:	ARLINGTON, VA 22201
City,State,Zip:	ARLINGTON, VA 22201
Region:	NRO
CEDS Facility Id:	200000093378
Case Status:	**Closed**
Pollution Complaint #:	19870355
Reported:	11/21/1986
Case Closed Date:	07/16/1997
Program:	RP Lead
Federally Regulated UST (Y/N):	N
Regulated Petroleum UST (1):	N
Excluded UST (1):	N
Deferred UST (1):	N
Partially Deferred UST (1):	N
Exempt 1 UST (2):	N
Exempt 2 Heating Oil UST (2):	N
Small Heating Oil AST (2):	N
Regulated AST (3):	N

ARLINGTON COUNTY WATER POLLUTION CONTROL FACILITY (Continued) **S105805658**

Unregulated AST (3):	N
Other Y/N:	N
Unknown Y/N:	N
Other Description:	Not reported
Heating Oil Category:	Not reported

Name:	ARLINGTON COUNTY POTW
Address:	3402 S GLEBE RD
City,State,Zip:	ARLINGTON, VA 22201
City,State,Zip:	ARLINGTON, VA 22201
Region:	NRO
CEDS Facility Id:	200000093378
Case Status:	**Closed**
Pollution Complaint #:	19860653
Reported:	04/13/1986
Case Closed Date:	07/16/1997
Program:	RP Lead
Federally Regulated UST (Y/N):	N
Regulated Petroleum UST (1):	N
Excluded UST (1):	N
Deferred UST (1):	N
Partially Deferred UST (1):	N
Exempt 1 UST (2):	N
Exempt 2 Heating Oil UST (2):	N
Small Heating Oil AST (2):	N
Regulated AST (3):	N
Unregulated AST (3):	N
Other Y/N:	N
Unknown Y/N:	N
Other Description:	Not reported
Heating Oil Category:	Not reported

Name:	ARLINGTON POTW (XREF 95-3759)
Address:	3402 S GLEBE RD
City,State,Zip:	ARLINGTON, VA 22201
City,State,Zip:	ARLINGTON, VA 22201
Region:	NRO
CEDS Facility Id:	200000093378
Case Status:	**Closed**
Pollution Complaint #:	19840514
Reported:	04/28/1984
Case Closed Date:	07/16/1997
Program:	RP Lead
Federally Regulated UST (Y/N):	N
Regulated Petroleum UST (1):	N
Excluded UST (1):	N
Deferred UST (1):	N
Partially Deferred UST (1):	N
Exempt 1 UST (2):	N
Exempt 2 Heating Oil UST (2):	N
Small Heating Oil AST (2):	N
Regulated AST (3):	N
Unregulated AST (3):	N
Other Y/N:	N
Unknown Y/N:	N
Other Description:	Not reported
Heating Oil Category:	Not reported

ARLINGTON COUNTY WATER POLLUTION CONTROL FACILITY (Continued) **S105805658**

Name:	ARLINGTON STP, SLUDGE PROCESSING BUILDING
Address:	3402 S GLEBE RD
City,State,Zip:	ARLINGTON, VA 22201
City,State,Zip:	ARLINGTON, VA 22201
Region:	NRO
CEDS Facility Id:	200000093378
Case Status:	**Closed**
Pollution Complaint #:	19830548
Reported:	03/28/1983
Case Closed Date:	07/16/1997
Program:	RP Lead
Federally Regulated UST (Y/N):	N
Regulated Petroleum UST (1):	N
Excluded UST (1):	N
Deferred UST (1):	N
Partially Deferred UST (1):	N
Exempt 1 UST (2):	N
Exempt 2 Heating Oil UST (2):	N
Small Heating Oil AST (2):	N
Regulated AST (3):	N
Unregulated AST (3):	N
Other Y/N:	N
Unknown Y/N:	N
Other Description:	Not reported
Heating Oil Category:	Not reported

Name:	ARLINGTON COUNTY WATER POLLUTION CONTROL PLANT
Address:	3402 S GLEBE RD
City,State,Zip:	ARLINGTON, VA 22201
City,State,Zip:	ARLINGTON, VA 22201
Region:	NRO
CEDS Facility Id:	200000093378
Case Status:	**Closed**
Pollution Complaint #:	20123116
Reported:	11/08/2011
Case Closed Date:	04/17/2012
Program:	RP Lead
Federally Regulated UST (Y/N):	N
Regulated Petroleum UST (1):	N
Excluded UST (1):	N
Deferred UST (1):	N
Partially Deferred UST (1):	N
Exempt 1 UST (2):	N
Exempt 2 Heating Oil UST (2):	Y
Small Heating Oil AST (2):	N
Regulated AST (3):	N
Unregulated AST (3):	N
Other Y/N:	N
Unknown Y/N:	N
Other Description:	Not reported
Heating Oil Category:	Category 3

SPILLS:

Name:	Not reported
Address:	3402 S GLEBE RD
City,State,Zip:	ARLINGTON, VA 22202
City,State,Zip:	ARLINGTON, VA 22202

ARLINGTON COUNTY WATER POLLUTION CONTROL FACILITY (Continued) **S105805658**

Fips City/County:	013/Arlington County
Status:	Closed
Reference Id:	285937
IR Number:	2009-N-0744
Associated IR:	Not reported
Incident Date:	06/08/2009
Call Received Date:	06/08/2009
Closure Comments:	See Site Comments for details
Threat To:	Not reported
Terrorism (Y/N):	NO
Characterize Incident:	Not reported
Incident Type:	SSO(Water)
Incident Subtype:	SSO
Materials:	Sewage
Effect To Receptor:	Not reported
Water Body:	Four Mile Run
Low Quantity To Water:	-1
High Quantity To Water:	-1
Quantity Units:	Gallons
Other Receptors:	Not reported
RP Company:	Not reported
RP Name:	Not reported
Property Owner:	Not reported
Property Company:	Not reported
Duration Of Event (Hrs):	Not reported
Impacts:	Not reported
Other Impacts:	Not reported
Steps Taken:	Not reported
Steps Taken Description:	Not reported
System Components:	Not reported
Other System Components:	Not reported
Cause Of Event:	Not reported
Corrective Action Taken:	Not reported
Weather Status:	No
Precipitation (Wet):	Not reported
Discharge Type:	Not reported
Discharge Volume:	Not reported
Unknown Discharge (Y/N):	NO
Site Name:	ARLINGTON
Closure Date:	07/08/2009
Orig. Call Incident Description:	WPCP initiated an enternal bypass at approx 12:05 a.m. which was partially treated &wastewater & ended approx 4:12 a.m. on 6/9/09.
Original Call Material Description:	patially treated sewage (Qty=23.75 MG)
Original Call Location Description:	Arlington-3402 South Glebe Rd-Arlington-VA-22202-Arlington County
Incident Ongoing at time of Call:	No
Agencies Notified (Y/N):	NO
Other Agencies:	Not reported
Permitted (Y/N):	No
Call Reported By Company Name:	Paul Redden
Call Property Owner Company Name:	Not reported
Call Property Owner Name:	Not reported
Site Summary:	Not reported
Name:	Not reported
Address:	3402 S GLEBE RD
City,State,Zip:	ARLINGTON, VA 22202
City,State,Zip:	ARLINGTON, VA 22202

ARLINGTON COUNTY WATER POLLUTION CONTROL FACILITY (Continued) **S105805658**

Fips City/County:	013/Arlington County
Status:	Closed
Reference Id:	285937
IR Number:	2009-N-0744
Associated IR:	Not reported
Incident Date:	06/08/2009
Call Received Date:	06/08/2009
Closure Comments:	See Site Comments for details
Threat To:	Not reported
Terrorism (Y/N):	NO
Characterize Incident:	Not reported
Incident Type:	SSO(Water)
Incident Subtype:	SSO
Materials:	Sewage
Effect To Receptor:	Not reported
Water Body:	Four Mile Run
Low Quantity To Water:	-1
High Quantity To Water:	-1
Quantity Units:	Gallons
Other Receptors:	Not reported
RP Company:	Not reported
RP Name:	Not reported
Property Owner:	Not reported
Property Company:	Not reported
Duration Of Event (Hrs):	Not reported
Impacts:	Not reported
Other Impacts:	Not reported
Steps Taken:	Not reported
Steps Taken Description:	Not reported
System Components:	Not reported
Other System Components:	Not reported
Cause Of Event:	Not reported
Corrective Action Taken:	Not reported
Weather Status:	No
Precipitation (Wet):	Not reported
Discharge Type:	Not reported
Discharge Volume:	Not reported
Unknown Discharge (Y/N):	NO
Site Name:	ARLINGTON
Closure Date:	07/08/2009
Orig. Call Incident Description:	WPCP initiated an enternal bypass at approx 12:05 a.m. which was partially treated &wastewater & ended approx 4:12 a.m. on 6/9/09.
Original Call Material Description:	patially treated sewage (Qty=23.75 MG)
Original Call Location Description:	Arlington-3402 South Glebe Rd-Arlington-VA-22202-Arlington County
Incident Ongoing at time of Call:	No
Agencies Notified (Y/N):	NO
Other Agencies:	Not reported
Permitted (Y/N):	No
Call Reported By Company Name:	Paul Redden
Call Property Owner Company Name:	Not reported
Call Property Owner Name:	Not reported
Site Summary:	Not reported
Name:	Not reported
Address:	3402 S GLEBE RD
City,State,Zip:	ARLINGTON, VA 22202
City,State,Zip:	ARLINGTON, VA 22202

ARLINGTON COUNTY WATER POLLUTION CONTROL FACILITY (Continued) **S105805658**

Fips City/County:	013/Arlington County
Status:	Closed
Reference Id:	285938
IR Number:	2009-N-0745
Associated IR:	Not reported
Incident Date:	06/10/2009
Call Received Date:	06/10/2009
Closure Comments:	See Site Comments for details
Threat To:	Not reported
Terrorism (Y/N):	NO
Characterize Incident:	Not reported
Incident Type:	SSO(Water)
Incident Subtype:	SSO
Materials:	Sewage
Effect To Receptor:	Not reported
Water Body:	Four Mile Run
Low Quantity To Water:	-1
High Quantity To Water:	-1
Quantity Units:	Gallons
Other Receptors:	Not reported
RP Company:	Not reported
RP Name:	Not reported
Property Owner:	Not reported
Property Company:	Not reported
Duration Of Event (Hrs):	Not reported
Impacts:	Not reported
Other Impacts:	Not reported
Steps Taken:	Not reported
Steps Taken Description:	Not reported
System Components:	Not reported
Other System Components:	Not reported
Cause Of Event:	Not reported
Corrective Action Taken:	Not reported
Weather Status:	No
Precipitation (Wet):	Not reported
Discharge Type:	Not reported
Discharge Volume:	Not reported
Unknown Discharge (Y/N):	NO
Site Name:	ARLINGTON COUNTY WATER POLLUTION CONTROL FACILITY
Closure Date:	07/08/2009
Orig. Call Incident Description:	Due to weather & construction an external bypass was initiated approx 12:42 p.m. on 6/10/09 to 6/11 at approx 7:25 a.m.
Original Call Material Description:	partially treated wastewater (Qty=19.42 MG)
Original Call Location Description:	Arlington WPCP-3402 South Glebe Rd-Arlington-VA-22202-Arlington County
Incident Ongoing at time of Call:	No
Agencies Notified (Y/N):	NO
Other Agencies:	Not reported
Permitted (Y/N):	No
Call Reported By Company Name:	L Slattery
Call Property Owner Company Name:	Not reported
Call Property Owner Name:	Not reported
Site Summary:	Not reported
Name:	Not reported
Address:	3402 S GLEBE RD
City,State,Zip:	ARLINGTON, VA 22202
City,State,Zip:	ARLINGTON, VA 22202

ARLINGTON COUNTY WATER POLLUTION CONTROL FACILITY (Continued) **S105805658**

Fips City/County:	013/Arlington County
Status:	Closed
Reference Id:	285938
IR Number:	2009-N-0745
Associated IR:	Not reported
Incident Date:	06/10/2009
Call Received Date:	06/10/2009
Closure Comments:	See Site Comments for details
Threat To:	Not reported
Terrorism (Y/N):	NO
Characterize Incident:	Not reported
Incident Type:	SSO(Water)
Incident Subtype:	SSO
Materials:	Sewage
Effect To Receptor:	Not reported
Water Body:	Four Mile Run
Low Quantity To Water:	-1
High Quantity To Water:	-1
Quantity Units:	Gallons
Other Receptors:	Not reported
RP Company:	Not reported
RP Name:	Not reported
Property Owner:	Not reported
Property Company:	Not reported
Duration Of Event (Hrs):	Not reported
Impacts:	Not reported
Other Impacts:	Not reported
Steps Taken:	Not reported
Steps Taken Description:	Not reported
System Components:	Not reported
Other System Components:	Not reported
Cause Of Event:	Not reported
Corrective Action Taken:	Not reported
Weather Status:	No
Precipitation (Wet):	Not reported
Discharge Type:	Not reported
Discharge Volume:	Not reported
Unknown Discharge (Y/N):	NO
Site Name:	ARLINGTON COUNTY WATER POLLUTION CONTROL FACILITY
Closure Date:	07/08/2009
Orig. Call Incident Description:	Due to weather & construction an external bypass was initiated approx 12:42 p.m. on 6/10/09 to 6/11 at approx 7:25 a.m.
Original Call Material Description:	partially treated wastewater (Qty=19.42 MG)
Original Call Location Description:	Arlington WPCP-3402 South Glebe Rd-Arlington-VA-22202-Arlington County
Incident Ongoing at time of Call:	No
Agencies Notified (Y/N):	NO
Other Agencies:	Not reported
Permitted (Y/N):	No
Call Reported By Company Name:	L Slattery
Call Property Owner Company Name:	Not reported
Call Property Owner Name:	Not reported
Site Summary:	Not reported
Name:	Not reported
Address:	3402 S GLEBE RD
City,State,Zip:	ARLINGTON, VA 22202
City,State,Zip:	ARLINGTON, VA 22202

ARLINGTON COUNTY WATER POLLUTION CONTROL FACILITY (Continued) **S105805658**

Fips City/County:	013/Arlington County
Status:	Closed
Reference Id:	285939
IR Number:	2009-N-0746
Associated IR:	Not reported
Incident Date:	06/15/2009
Call Received Date:	06/15/2009
Closure Comments:	See Site Comments for details
Threat To:	Not reported
Terrorism (Y/N):	NO
Characterize Incident:	Not reported
Incident Type:	SSO(Water)
Incident Subtype:	SSO
Materials:	Sewage
Effect To Receptor:	Not reported
Water Body:	Four Mile Run
Low Quantity To Water:	-1
High Quantity To Water:	-1
Quantity Units:	Gallons
Other Receptors:	Not reported
RP Company:	Not reported
RP Name:	Not reported
Property Owner:	Not reported
Property Company:	Not reported
Duration Of Event (Hrs):	Not reported
Impacts:	Not reported
Other Impacts:	Not reported
Steps Taken:	Not reported
Steps Taken Description:	Not reported
System Components:	Not reported
Other System Components:	Not reported
Cause Of Event:	Not reported
Corrective Action Taken:	Not reported
Weather Status:	No
Precipitation (Wet):	Not reported
Discharge Type:	Not reported
Discharge Volume:	Not reported
Unknown Discharge (Y/N):	NO
Site Name:	ARLINGTON COUNTY WATER POLLUTION CONTROL FACILITY
Closure Date:	07/08/2009
Orig. Call Incident Description:	External bypass initiated due to construction of partially treated primary that was chlorinated. Began 6/15 (11:47 a.m. to 11:59 p.m. & 6/16 from 12:00 a.m. to 9:12 a.m.) All bypass samples were properly collected & analyzed.
Original Call Material Description:	partially treated effluent (Qty=17.81 MG)
Original Call Location Description:	Arlington WPCP-3402 South Glebe Rd-Arlington-VA-22202-Arlington County
Incident Ongoing at time of Call:	No
Agencies Notified (Y/N):	NO
Other Agencies:	Not reported
Permitted (Y/N):	No
Call Reported By Company Name:	Paul Redden
Call Property Owner Company Name:	Not reported
Call Property Owner Name:	Not reported
Site Summary:	Not reported
Name:	Not reported
Address:	3402 S GLEBE RD

ARLINGTON COUNTY WATER POLLUTION CONTROL FACILITY (Continued) **S105805658**

City,State,Zip:	ARLINGTON, VA 22202
City,State,Zip:	ARLINGTON, VA 22202
Fips City/County:	013/Arlington County
Status:	Closed
Reference Id:	285939
IR Number:	2009-N-0746
Associated IR:	Not reported
Incident Date:	06/15/2009
Call Received Date:	06/15/2009
Closure Comments:	See Site Comments for details
Threat To:	Not reported
Terrorism (Y/N):	NO
Characterize Incident:	Not reported
Incident Type:	SSO(Water)
Incident Subtype:	SSO
Materials:	Sewage
Effect To Receptor:	Not reported
Water Body:	Four Mile Run
Low Quantity To Water:	-1
High Quantity To Water:	-1
Quantity Units:	Gallons
Other Receptors:	Not reported
RP Company:	Not reported
RP Name:	Not reported
Property Owner:	Not reported
Property Company:	Not reported
Duration Of Event (Hrs):	Not reported
Impacts:	Not reported
Other Impacts:	Not reported
Steps Taken:	Not reported
Steps Taken Description:	Not reported
System Components:	Not reported
Other System Components:	Not reported
Cause Of Event:	Not reported
Corrective Action Taken:	Not reported
Weather Status:	No
Precipitation (Wet):	Not reported
Discharge Type:	Not reported
Discharge Volume:	Not reported
Unknown Discharge (Y/N):	NO
Site Name:	ARLINGTON COUNTY WATER POLLUTION CONTROL FACILITY
Closure Date:	07/08/2009
Orig. Call Incident Description:	External bypass initiated due to construction of partially treated primary that was chlorinated. Began 6/15 (11:47 a.m. to 11:59 p.m. & 6/16 from 12:00 a.m. to 9:12 a.m.) All bypass samples were properly collected & analyzed.
Original Call Material Description:	partially treated effluent (Qty=17.81 MG)
Original Call Location Description:	Arlington WPCP-3402 South Glebe Rd-Arlington-VA-22202-Arlington County
Incident Ongoing at time of Call:	No
Agencies Notified (Y/N):	NO
Other Agencies:	Not reported
Permitted (Y/N):	No
Call Reported By Company Name:	Paul Redden
Call Property Owner Company Name:	Not reported
Call Property Owner Name:	Not reported
Site Summary:	Not reported

ARLINGTON COUNTY WATER POLLUTION CONTROL FACILITY (Continued) **S105805658**

Name:	Not reported
Address:	3402 S GLEBE RD
City,State,Zip:	ARLINGTON, VA 22202
City,State,Zip:	ARLINGTON, VA 22202
Fips City/County:	013/Arlington County
Status:	Closed
Reference Id:	285940
IR Number:	2009-N-0747
Associated IR:	Not reported
Incident Date:	06/19/2009
Call Received Date:	06/19/2009
Closure Comments:	See Site Comments for details
Threat To:	Not reported
Terrorism (Y/N):	NO
Characterize Incident:	Not reported
Incident Type:	SSO(Water)
Incident Subtype:	SSO
Materials:	Sewage
Effect To Receptor:	Not reported
Water Body:	Four Mile Run
Low Quantity To Water:	-1
High Quantity To Water:	-1
Quantity Units:	Gallons
Other Receptors:	Not reported
RP Company:	Not reported
RP Name:	Not reported
Property Owner:	Not reported
Property Company:	Not reported
Duration Of Event (Hrs):	Not reported
Impacts:	Not reported
Other Impacts:	Not reported
Steps Taken:	Not reported
Steps Taken Description:	Not reported
System Components:	Not reported
Other System Components:	Not reported
Cause Of Event:	Not reported
Corrective Action Taken:	Not reported
Weather Status:	No
Precipitation (Wet):	Not reported
Discharge Type:	Not reported
Discharge Volume:	Not reported
Unknown Discharge (Y/N):	NO
Site Name:	ARLINGTON COUNTY WATER POLLUTION CONTROL FACILITY
Closure Date:	07/08/2009
Orig. Call Incident Description:	The WPCP initiated an external bypass of partially treated wastewater into Four Mile Run which discharges into the Potomac River.
Original Call Material Description:	partially treated wastewater (Qty=18.54 MG)
Original Call Location Description:	Arlington WPCP-3402 South Glebe Rd-Arlington-VA-22202-Arlington County
Incident Ongoing at time of Call:	No
Agencies Notified (Y/N):	NO
Other Agencies:	Not reported
Permitted (Y/N):	No
Call Reported By Company Name:	Larry Slattery
Call Property Owner Company Name:	Not reported
Call Property Owner Name:	Not reported
Site Summary:	Not reported

ARLINGTON COUNTY WATER POLLUTION CONTROL FACILITY (Continued) **S105805658**

Name:	Not reported
Address:	3402 S GLEBE RD
City,State,Zip:	ARLINGTON, VA 22202
City,State,Zip:	ARLINGTON, VA 22202
Fips City/County:	013/Arlington County
Status:	Closed
Reference Id:	285940
IR Number:	2009-N-0747
Associated IR:	Not reported
Incident Date:	06/19/2009
Call Received Date:	06/19/2009
Closure Comments:	See Site Comments for details
Threat To:	Not reported
Terrorism (Y/N):	NO
Characterize Incident:	Not reported
Incident Type:	SSO(Water)
Incident Subtype:	SSO
Materials:	Sewage
Effect To Receptor:	Not reported
Water Body:	Four Mile Run
Low Quantity To Water:	-1
High Quantity To Water:	-1
Quantity Units:	Gallons
Other Receptors:	Not reported
RP Company:	Not reported
RP Name:	Not reported
Property Owner:	Not reported
Property Company:	Not reported
Duration Of Event (Hrs):	Not reported
Impacts:	Not reported
Other Impacts:	Not reported
Steps Taken:	Not reported
Steps Taken Description:	Not reported
System Components:	Not reported
Other System Components:	Not reported
Cause Of Event:	Not reported
Corrective Action Taken:	Not reported
Weather Status:	No
Precipitation (Wet):	Not reported
Discharge Type:	Not reported
Discharge Volume:	Not reported
Unknown Discharge (Y/N):	NO
Site Name:	ARLINGTON COUNTY WATER POLLUTION CONTROL FACILITY
Closure Date:	07/08/2009
Orig. Call Incident Description:	The WPCP initiated an external bypass of partially treated wastewater into Four Mile Run which discharges into the Potomac River.
Original Call Material Description:	partially treated wastewater (Qty=18.54 MG)
Original Call Location Description:	Arlington WPCP-3402 South Glebe Rd-Arlington-VA-22202-Arlington County
Incident Ongoing at time of Call:	No
Agencies Notified (Y/N):	NO
Other Agencies:	Not reported
Permitted (Y/N):	No
Call Reported By Company Name:	Larry Slattery
Call Property Owner Company Name:	Not reported
Call Property Owner Name:	Not reported
Site Summary:	Not reported

ARLINGTON COUNTY WATER POLLUTION CONTROL FACILITY (Continued) **S105805658**

Name:	Not reported
Address:	3402 S GLEBE RD
City,State,Zip:	ARLINGTON, VA
City,State,Zip:	ARLINGTON, VA
Fips City/County:	013/Arlington County
Status:	Closed
Reference Id:	19832
IR Number:	2013-N-3423
Associated IR:	Not reported
Incident Date:	06/14/2013
Call Received Date:	06/18/2013
Closure Comments:	NFA
Threat To:	Not reported
Terrorism (Y/N):	N
Characterize Incident:	Unknown
Incident Type:	Point Source(Water), Water(Water)
Incident Subtype:	Point Source * Water
Materials:	Ferric Chloride Solution
Effect To Receptor:	Threatened
Water Body:	Fourmile Run/Potomac River
Low Quantity To Water:	300
High Quantity To Water:	300
Quantity Units:	Gallons
Other Receptors:	Not reported
RP Company:	Not reported
RP Name:	Not reported
Property Owner:	Not reported
Property Company:	Not reported
Duration Of Event (Hrs):	0
Impacts:	Not reported
Other Impacts:	Not reported
Steps Taken:	Not reported
Steps Taken Description:	Not reported
System Components:	Not reported
Other System Components:	Not reported
Cause Of Event:	Not reported
Corrective Action Taken:	Not reported
Weather Status:	No
Precipitation (Wet):	0
Discharge Type:	Not reported
Discharge Volume:	0
Unknown Discharge (Y/N):	N
Site Name:	ARLINGTON WWTP
Closure Date:	11/20/2013
Orig. Call Incident Description:	CALLER STATED THAT A 300 GALLON RELEASE TOOK PLACE AT SOUTH LEIDE RD ARLINGTON VA . ARLINGTON CO FD RESPONDED RELEASED SECURE ARLINGTON CO WATER POLUTION CONTROL PERFORMED CLEANUP, EXEVATED THE SOIL AND DISPOSAL OF THE PRODUCT NO REQUEST FOR ASSISTANCE
Original Call Material Description:	ferric chloride
Original Call Location Description:	3402 S Glebe Rd, Arlington WWTP
Incident Ongoing at time of Call:	No
Agencies Notified (Y/N):	N
Other Agencies:	Not reported
Permitted (Y/N):	No
Call Reported By Company Name:	Arlington Co Fire Dept
Call Property Owner Company Name:	Not reported
Call Property Owner Name:	Not reported

ARLINGTON COUNTY WATER POLLUTION CONTROL FACILITY (Continued) **S105805658**

Site Summary: CALLER STATED THAT A 300 GALLON RELEASE TOOK PLACE AT SOUTH LEIDE RD ARLINGTON VA . ARLINGTON CO FD RESPONDED RELEASED SECURE ARLINGTON CO WATER POLUTION CONTROL PERFORMED CLEANUP, EXEVATED THE SOIL AND DISPOSAL OF THE PRODUCT NO REQUEST FOR ASSISTANCE

Name:	Not reported
Address:	3402 S GLEBE RD
City,State,Zip:	ARLINGTON, VA
City,State,Zip:	ARLINGTON, VA
Fips City/County:	013/Arlington County
Status:	Closed
Reference Id:	19832
IR Number:	2013-N-3423
Associated IR:	Not reported
Incident Date:	06/14/2013
Call Received Date:	06/18/2013
Closure Comments:	NFA
Threat To:	Not reported
Terrorism (Y/N):	N
Characterize Incident:	Unknown
Incident Type:	Point Source(Water), Water(Water)
Incident Subtype:	Point Source * Water
Materials:	Ferric Chloride Solution
Effect To Receptor:	Threatened
Water Body:	Fourmile Run/Potomac River
Low Quantity To Water:	300
High Quantity To Water:	300
Quantity Units:	Gallons
Other Receptors:	Not reported
RP Company:	Not reported
RP Name:	Not reported
Property Owner:	Not reported
Property Company:	Not reported
Duration Of Event (Hrs):	0
Impacts:	Not reported
Other Impacts:	Not reported
Steps Taken:	Not reported
Steps Taken Description:	Not reported
System Components:	Not reported
Other System Components:	Not reported
Cause Of Event:	Not reported
Corrective Action Taken:	Not reported
Weather Status:	No
Precipitation (Wet):	0
Discharge Type:	Not reported
Discharge Volume:	0
Unknown Discharge (Y/N):	N
Site Name:	ARLINGTON WWTP
Closure Date:	11/20/2013
Orig. Call Incident Description:	CALLER STATED THAT A 300 GALLON RELEASE TOOK PLACE AT SOUTH LEIDE RD ARLINGTON VA . ARLINGTON CO FD RESPONDED RELEASED SECURE ARLINGTON CO WATER POLUTION CONTROL PERFORMED CLEANUP, EXEVATED THE SOIL AND DISPOSAL OF THE PRODUCT NO REQUEST FOR ASSISTANCE
Original Call Material Description:	ferric chloride
Original Call Location Description:	3402 S Glebe Rd, Arlington WWTP
Incident Ongoing at time of Call:	No
Agencies Notified (Y/N):	N

ARLINGTON COUNTY WATER POLLUTION CONTROL FACILITY (Continued) **S105805658**

Other Agencies:	Not reported
Permitted (Y/N):	No
Call Reported By Company Name:	Arlington Co Fire Dept
Call Property Owner Company Name:	Not reported
Call Property Owner Name:	Not reported
Site Summary:	CALLER STATED THAT A 300 GALLON RELEASE TOOK PLACE AT SOUTH LEIDE RD ARLINGTON VA . ARLINGTON CO FD RESPONDED RELEASED SECURE ARLINGTON CO WATER POLUTION CONTROL PERFORMED CLEANUP, EXEVATED THE SOIL AND DISPOSAL OF THE PRODUCT NO REQUEST FOR ASSISTANCE

Name:	Not reported
Address:	3402 S GLEBE RD
City,State,Zip:	ARLINGTON, VA
City,State,Zip:	ARLINGTON, VA
Fips City/County:	013/Arlington County
Status:	Closed
Reference Id:	256694
IR Number:	2001-N-0919
Associated IR:	Not reported
Incident Date:	06/16/2001
Call Received Date:	06/18/2001
Closure Comments:	See Site Comments for details
Threat To:	Not reported
Terrorism (Y/N):	NO
Characterize Incident:	Not reported
Incident Type:	SSO(Water)
Incident Subtype:	SSO
Materials:	Sewage
Effect To Receptor:	Not reported
Water Body:	Four Mile Run
Low Quantity To Water:	-1
High Quantity To Water:	-1
Quantity Units:	Gallons
Other Receptors:	Not reported
RP Company:	Arlington PCP
RP Name:	Not reported
Property Owner:	Not reported
Property Company:	Not reported
Duration Of Event (Hrs):	Not reported
Impacts:	Not reported
Other Impacts:	Not reported
Steps Taken:	Not reported
Steps Taken Description:	Not reported
System Components:	Not reported
Other System Components:	Not reported
Cause Of Event:	Not reported
Corrective Action Taken:	Not reported
Weather Status:	No
Precipitation (Wet):	Not reported
Discharge Type:	Not reported
Discharge Volume:	Not reported
Unknown Discharge (Y/N):	NO
Site Name:	ARLINGTON PCP
Closure Date:	06/21/2001
Orig. Call Incident Description:	Primary Effluent Bypass - Bypass due to heavy rain on Saturday 6/16/01, Equalization tank was full bypass from 1900-2330 on 6/16/01, 5 day letter coming

ARLINGTON COUNTY WATER POLLUTION CONTROL FACILITY (Continued) **S105805658**

Original Call Material Description:	sewage (Qty=2500000)
Original Call Location Description:	Arlington PCP-3402 S Glebe Rd-Arlington-VA--Arlington County
Incident Ongoing at time of Call:	No
Agencies Notified (Y/N):	NO
Other Agencies:	Not reported
Permitted (Y/N):	No
Call Reported By Company Name:	Jocelyn Francois
Call Property Owner Company Name:	Not reported
Call Property Owner Name:	Not reported
Site Summary:	Not reported
Name:	Not reported
Address:	3402 S GLEBE RD
City,State,Zip:	ARLINGTON, VA
City,State,Zip:	ARLINGTON, VA
Fips City/County:	013/Arlington County
Status:	Closed
Reference Id:	256694
IR Number:	2001-N-0919
Associated IR:	Not reported
Incident Date:	06/16/2001
Call Received Date:	06/18/2001
Closure Comments:	See Site Comments for details
Threat To:	Not reported
Terrorism (Y/N):	NO
Characterize Incident:	Not reported
Incident Type:	SSO(Water)
Incident Subtype:	SSO
Materials:	Sewage
Effect To Receptor:	Not reported
Water Body:	Four Mile Run
Low Quantity To Water:	-1
High Quantity To Water:	-1
Quantity Units:	Gallons
Other Receptors:	Not reported
RP Company:	Arlington PCP
RP Name:	Not reported
Property Owner:	Not reported
Property Company:	Not reported
Duration Of Event (Hrs):	Not reported
Impacts:	Not reported
Other Impacts:	Not reported
Steps Taken:	Not reported
Steps Taken Description:	Not reported
System Components:	Not reported
Other System Components:	Not reported
Cause Of Event:	Not reported
Corrective Action Taken:	Not reported
Weather Status:	No
Precipitation (Wet):	Not reported
Discharge Type:	Not reported
Discharge Volume:	Not reported
Unknown Discharge (Y/N):	NO
Site Name:	ARLINGTON PCP
Closure Date:	06/21/2001
Orig. Call Incident Description:	Primary Effluent Bypass - Bypass due to heavy rain on Saturday 6/16/01, Equalization tank was full bypass from 1900-2330 on 6/16/01,

ARLINGTON COUNTY WATER POLLUTION CONTROL FACILITY (Continued) **S105805658**

5 day letter coming

Original Call Material Description:	sewage (Qty=2500000)
Original Call Location Description:	Arlington PCP-3402 S Glebe Rd-Arlington-VA--Arlington County
Incident Ongoing at time of Call:	No
Agencies Notified (Y/N):	NO
Other Agencies:	Not reported
Permitted (Y/N):	No
Call Reported By Company Name:	Jocelyn Francois
Call Property Owner Company Name:	Not reported
Call Property Owner Name:	Not reported
Site Summary:	Not reported
Name:	Not reported
Address:	3402 S GLEBE RD
City,State,Zip:	ARLINGTON, VA
City,State,Zip:	ARLINGTON, VA
Fips City/County:	013/Arlington County
Status:	Closed
Reference Id:	257466
IR Number:	2001-N-0406
Associated IR:	Not reported
Incident Date:	12/18/2000
Call Received Date:	12/19/2000
Closure Comments:	See Site Comments for details
Threat To:	Not reported
Terrorism (Y/N):	NO
Characterize Incident:	Not reported
Incident Type:	Air(Air), SSO(Water)
Incident Subtype:	"SSO,Air"
Materials:	Not reported
Effect To Receptor:	Not reported
Water Body:	Not reported
Low Quantity To Water:	Not reported
High Quantity To Water:	Not reported
Quantity Units:	Not reported
Other Receptors:	Indoor Air
RP Company:	Not reported
RP Name:	Not reported
Property Owner:	Not reported
Property Company:	Not reported
Duration Of Event (Hrs):	Not reported
Impacts:	Not reported
Other Impacts:	Not reported
Steps Taken:	Not reported
Steps Taken Description:	Not reported
System Components:	Not reported
Other System Components:	Not reported
Cause Of Event:	Not reported
Corrective Action Taken:	Not reported
Weather Status:	No
Precipitation (Wet):	Not reported
Discharge Type:	Not reported
Discharge Volume:	Not reported
Unknown Discharge (Y/N):	NO
Site Name:	ARLINGTON PCP
Closure Date:	12/19/2000
Orig. Call Incident Description:	Household sick suspect foul odor coming from PCP

ARLINGTON COUNTY WATER POLLUTION CONTROL FACILITY (Continued) **S105805658**

Original Call Material Description:	(Qty=0)
Original Call Location Description:	Arlington PCP-3402 S Glebe Rd-Arlington-VA--Arlington County
Incident Ongoing at time of Call:	No
Agencies Notified (Y/N):	NO
Other Agencies:	Not reported
Permitted (Y/N):	No
Call Reported By Company Name:	Tim Peterson
Call Property Owner Company Name:	Not reported
Call Property Owner Name:	Not reported
Site Summary:	Not reported

Name:	Not reported
Address:	3402 S GLEBE RD
City,State,Zip:	ARLINGTON, VA
City,State,Zip:	ARLINGTON, VA
Fips City/County:	013/Arlington County
Status:	Closed
Reference Id:	257466
IR Number:	2001-N-0406
Associated IR:	Not reported
Incident Date:	12/18/2000
Call Received Date:	12/19/2000
Closure Comments:	See Site Comments for details
Threat To:	Not reported
Terrorism (Y/N):	NO
Characterize Incident:	Not reported
Incident Type:	Air(Air), SSO(Water)
Incident Subtype:	"SSO,Air"
Materials:	Not reported
Effect To Receptor:	Not reported
Water Body:	Not reported
Low Quantity To Water:	Not reported
High Quantity To Water:	Not reported
Quantity Units:	Not reported
Other Receptors:	Indoor Air
RP Company:	Not reported
RP Name:	Not reported
Property Owner:	Not reported
Property Company:	Not reported
Duration Of Event (Hrs):	Not reported
Impacts:	Not reported
Other Impacts:	Not reported
Steps Taken:	Not reported
Steps Taken Description:	Not reported
System Components:	Not reported
Other System Components:	Not reported
Cause Of Event:	Not reported
Corrective Action Taken:	Not reported
Weather Status:	No
Precipitation (Wet):	Not reported
Discharge Type:	Not reported
Discharge Volume:	Not reported
Unknown Discharge (Y/N):	NO
Site Name:	ARLINGTON PCP
Closure Date:	12/19/2000
Orig. Call Incident Description:	Household sick suspect foul odor coming from PCP
Original Call Material Description:	(Qty=0)

ARLINGTON COUNTY WATER POLLUTION CONTROL FACILITY (Continued) **S105805658**

Original Call Location Description:	Arlington PCP-3402 S Glebe Rd-Arlington-VA--Arlington County
Incident Ongoing at time of Call:	No
Agencies Notified (Y/N):	NO
Other Agencies:	Not reported
Permitted (Y/N):	No
Call Reported By Company Name:	Tim Peterson
Call Property Owner Company Name:	Not reported
Call Property Owner Name:	Not reported
Site Summary:	Not reported
Name:	Not reported
Address:	3402 S GLEBE RD
City,State,Zip:	ARLINGTON, VA
City,State,Zip:	ARLINGTON, VA
Fips City/County:	013/Arlington County
Status:	Closed
Reference Id:	256983
IR Number:	2001-N-0576
Associated IR:	Not reported
Incident Date:	Not reported
Call Received Date:	02/21/2001
Closure Comments:	See Site Comments for details
Threat To:	Not reported
Terrorism (Y/N):	NO
Characterize Incident:	Not reported
Incident Type:	SSO(Water)
Incident Subtype:	SSO
Materials:	Sewage
Effect To Receptor:	Not reported
Water Body:	Not reported
Low Quantity To Water:	Not reported
High Quantity To Water:	Not reported
Quantity Units:	Not reported
Other Receptors:	Not reported
RP Company:	Arlington PCP
RP Name:	Not reported
Property Owner:	Not reported
Property Company:	Not reported
Duration Of Event (Hrs):	Not reported
Impacts:	Not reported
Other Impacts:	Not reported
Steps Taken:	Not reported
Steps Taken Description:	Not reported
System Components:	Not reported
Other System Components:	Not reported
Cause Of Event:	Not reported
Corrective Action Taken:	Not reported
Weather Status:	No
Precipitation (Wet):	Not reported
Discharge Type:	Not reported
Discharge Volume:	Not reported
Unknown Discharge (Y/N):	NO
Site Name:	ARLINGTON PCP
Closure Date:	02/21/2001
Orig. Call Incident Description:	ongoing issue regarding line reaction tank (jan Report) tank still leaking, using sump pumps to redirect flow back into tank. Took precaution of closing one storm drain in that area, problem will

ARLINGTON COUNTY WATER POLLUTION CONTROL FACILITY (Continued) **S105805658**

	continue as long as construction at site. Hoping to put permanent solution in summer, when construction complete
Original Call Material Description:	wastewater (Qty=0)
Original Call Location Description:	Arlington PCP-3402 S Glebe Rd-Arlington-VA--Arlington County
Incident Ongoing at time of Call:	No
Agencies Notified (Y/N):	NO
Other Agencies:	Not reported
Permitted (Y/N):	No
Call Reported By Company Name:	Joycelyn Francois
Call Property Owner Company Name:	Not reported
Call Property Owner Name:	Not reported
Site Summary:	Not reported
Name:	Not reported
Address:	3402 S GLEBE RD
City,State,Zip:	ARLINGTON, VA
City,State,Zip:	ARLINGTON, VA
Fips City/County:	013/Arlington County
Status:	Closed
Reference Id:	256983
IR Number:	2001-N-0576
Associated IR:	Not reported
Incident Date:	Not reported
Call Received Date:	02/21/2001
Closure Comments:	See Site Comments for details
Threat To:	Not reported
Terrorism (Y/N):	NO
Characterize Incident:	Not reported
Incident Type:	SSO(Water)
Incident Subtype:	SSO
Materials:	Sewage
Effect To Receptor:	Not reported
Water Body:	Not reported
Low Quantity To Water:	Not reported
High Quantity To Water:	Not reported
Quantity Units:	Not reported
Other Receptors:	Not reported
RP Company:	Arlington PCP
RP Name:	Not reported
Property Owner:	Not reported
Property Company:	Not reported
Duration Of Event (Hrs):	Not reported
Impacts:	Not reported
Other Impacts:	Not reported
Steps Taken:	Not reported
Steps Taken Description:	Not reported
System Components:	Not reported
Other System Components:	Not reported
Cause Of Event:	Not reported
Corrective Action Taken:	Not reported
Weather Status:	No
Precipitation (Wet):	Not reported
Discharge Type:	Not reported
Discharge Volume:	Not reported
Unknown Discharge (Y/N):	NO
Site Name:	ARLINGTON PCP
Closure Date:	02/21/2001

ARLINGTON COUNTY WATER POLLUTION CONTROL FACILITY (Continued) **S105805658**

Orig. Call Incident Description:	ongoing issue regarding line reaction tank (jan Report) tank still leaking, using sump pumps to redirect flow back into tank. Took precaution of closing one storm drain in that area, problem will continue as long as construction at site. Hoping to put permanent solution in summer, when construction complete
Original Call Material Description:	wastewater (Qty=0)
Original Call Location Description:	Arlington PCP-3402 S Glebe Rd-Arlington-VA--Arlington County
Incident Ongoing at time of Call:	No
Agencies Notified (Y/N):	NO
Other Agencies:	Not reported
Permitted (Y/N):	No
Call Reported By Company Name:	Joycelyn Francois
Call Property Owner Company Name:	Not reported
Call Property Owner Name:	Not reported
Site Summary:	Not reported
Name:	Not reported
Address:	3402 S GLEBE RD
City,State,Zip:	ARLINGTON, VA 22202
City,State,Zip:	ARLINGTON, VA 22202
Fips City/County:	013/Arlington County
Status:	Closed
Reference Id:	256780
IR Number:	2001-N-0745
Associated IR:	Not reported
Incident Date:	03/30/2001
Call Received Date:	04/04/2001
Closure Comments:	See Site Comments for details
Threat To:	Not reported
Terrorism (Y/N):	NO
Characterize Incident:	Not reported
Incident Type:	SSO(Water)
Incident Subtype:	SSO
Materials:	Sewage
Effect To Receptor:	Not reported
Water Body:	Four Mile Run
Low Quantity To Water:	-1
High Quantity To Water:	-1
Quantity Units:	Gallons
Other Receptors:	Not reported
RP Company:	Not reported
RP Name:	Not reported
Property Owner:	Not reported
Property Company:	Not reported
Duration Of Event (Hrs):	Not reported
Impacts:	Not reported
Other Impacts:	Not reported
Steps Taken:	Not reported
Steps Taken Description:	Not reported
System Components:	Not reported
Other System Components:	Not reported
Cause Of Event:	Not reported
Corrective Action Taken:	Not reported
Weather Status:	No
Precipitation (Wet):	Not reported
Discharge Type:	Not reported
Discharge Volume:	Not reported

ARLINGTON COUNTY WATER POLLUTION CONTROL FACILITY (Continued) **S105805658**

Unknown Discharge (Y/N):	NO
Site Name:	ARLINGTON PCP
Closure Date:	04/04/2001
Orig. Call Incident Description:	Bypass of the Secondary System
Original Call Material Description:	sewage (Qty=3661000)
Original Call Location Description:	Arlington PCP-3402 S Glebe Rd-Arlington-VA-22202-Arlington County
Incident Ongoing at time of Call:	No
Agencies Notified (Y/N):	NO
Other Agencies:	Not reported
Permitted (Y/N):	No
Call Reported By Company Name:	Larry Slattery
Call Property Owner Company Name:	Not reported
Call Property Owner Name:	Not reported
Site Summary:	Not reported

Name:	Not reported
Address:	3402 S GLEBE RD
City,State,Zip:	ARLINGTON, VA 22202
City,State,Zip:	ARLINGTON, VA 22202
Fips City/County:	013/Arlington County
Status:	Closed
Reference Id:	256780
IR Number:	2001-N-0745
Associated IR:	Not reported
Incident Date:	03/30/2001
Call Received Date:	04/04/2001
Closure Comments:	See Site Comments for details
Threat To:	Not reported
Terrorism (Y/N):	NO
Characterize Incident:	Not reported
Incident Type:	SSO(Water)
Incident Subtype:	SSO
Materials:	Sewage
Effect To Receptor:	Not reported
Water Body:	Four Mile Run
Low Quantity To Water:	-1
High Quantity To Water:	-1
Quantity Units:	Gallons
Other Receptors:	Not reported
RP Company:	Not reported
RP Name:	Not reported
Property Owner:	Not reported
Property Company:	Not reported
Duration Of Event (Hrs):	Not reported
Impacts:	Not reported
Other Impacts:	Not reported
Steps Taken:	Not reported
Steps Taken Description:	Not reported
System Components:	Not reported
Other System Components:	Not reported
Cause Of Event:	Not reported
Corrective Action Taken:	Not reported
Weather Status:	No
Precipitation (Wet):	Not reported
Discharge Type:	Not reported
Discharge Volume:	Not reported
Unknown Discharge (Y/N):	NO

ARLINGTON COUNTY WATER POLLUTION CONTROL FACILITY (Continued) **S105805658**

Site Name:	ARLINGTON PCP
Closure Date:	04/04/2001
Orig. Call Incident Description:	Bypass of the Secondary System
Original Call Material Description:	sewage (Qty=3661000)
Original Call Location Description:	Arlington PCP-3402 S Glebe Rd-Arlington-VA-22202-Arlington County
Incident Ongoing at time of Call:	No
Agencies Notified (Y/N):	NO
Other Agencies:	Not reported
Permitted (Y/N):	No
Call Reported By Company Name:	Larry Slattery
Call Property Owner Company Name:	Not reported
Call Property Owner Name:	Not reported
Site Summary:	Not reported
Name:	Not reported
Address:	3402 S GLEBE ROAD
City,State,Zip:	ARLINGTON, VA
City,State,Zip:	ARLINGTON, VA
Fips City/County:	013/Arlington County
Status:	Closed
Reference Id:	14524
IR Number:	2012-N-2979
Associated IR:	Not reported
Incident Date:	05/11/2012
Call Received Date:	05/18/2012
Closure Comments:	NFA
Threat To:	Not reported
Terrorism (Y/N):	N
Characterize Incident:	Accidental
Incident Type:	Point Source(Water), Water(Water)
Incident Subtype:	Point Source * Water
Materials:	Sewage
Effect To Receptor:	Impacted
Water Body:	Fourmile Run/Potomac River
Low Quantity To Water:	10
High Quantity To Water:	10
Quantity Units:	Gallons
Other Receptors:	Not reported
RP Company:	Not reported
RP Name:	Not reported
Property Owner:	Not reported
Property Company:	Not reported
Duration Of Event (Hrs):	0
Impacts:	Not reported
Other Impacts:	Not reported
Steps Taken:	Not reported
Steps Taken Description:	Not reported
System Components:	Not reported
Other System Components:	Not reported
Cause Of Event:	Not reported
Corrective Action Taken:	Not reported
Weather Status:	No
Precipitation (Wet):	0
Discharge Type:	Not reported
Discharge Volume:	0
Unknown Discharge (Y/N):	N
Site Name:	ARLINGTON WWTF-SEWAGE SPILL FROM VAC TRUCK

ARLINGTON COUNTY WATER POLLUTION CONTROL FACILITY (Continued) **S105805658**

Closure Date:	05/18/2012
Orig. Call Incident Description:	Today there was a sewer spill at the WPCP. This happened when we were dumping the debris body of the vactor truck. A small amount of sewage entered the storm sewer, approximately 10 gallons. The 5 day letter will follow
Original Call Material Description:	sewage
Original Call Location Description:	Arlington WWTF, 3402 S Glebe Rd
Incident Ongoing at time of Call:	No
Agencies Notified (Y/N):	N
Other Agencies:	Not reported
Permitted (Y/N):	No
Call Reported By Company Name:	Arlington Co
Call Property Owner Company Name:	Not reported
Call Property Owner Name:	Not reported
Site Summary:	Today there was a sewer spill at the WPCP. This happened when we were dumping the debris body of the vactor truck. A small amount of sewage entered the storm sewer, approximately 10 gallons. The 5 day letter will follow
Name:	Not reported
Address:	3402 S GLEBE ROAD
City,State,Zip:	ARLINGTON, VA
City,State,Zip:	ARLINGTON, VA
Fips City/County:	013/Arlington County
Status:	Closed
Reference Id:	14524
IR Number:	2012-N-2979
Associated IR:	Not reported
Incident Date:	05/11/2012
Call Received Date:	05/18/2012
Closure Comments:	NFA
Threat To:	Not reported
Terrorism (Y/N):	N
Characterize Incident:	Accidental
Incident Type:	Point Source(Water), Water(Water)
Incident Subtype:	Point Source * Water
Materials:	Sewage
Effect To Receptor:	Impacted
Water Body:	Fourmile Run/Potomac River
Low Quantity To Water:	10
High Quantity To Water:	10
Quantity Units:	Gallons
Other Receptors:	Not reported
RP Company:	Not reported
RP Name:	Not reported
Property Owner:	Not reported
Property Company:	Not reported
Duration Of Event (Hrs):	0
Impacts:	Not reported
Other Impacts:	Not reported
Steps Taken:	Not reported
Steps Taken Description:	Not reported
System Components:	Not reported
Other System Components:	Not reported
Cause Of Event:	Not reported
Corrective Action Taken:	Not reported
Weather Status:	No

ARLINGTON COUNTY WATER POLLUTION CONTROL FACILITY (Continued) **S105805658**

Precipitation (Wet):	0
Discharge Type:	Not reported
Discharge Volume:	0
Unknown Discharge (Y/N):	N
Site Name:	ARLINGTON WWTF-SEWAGE SPILL FROM VAC TRUCK
Closure Date:	05/18/2012
Orig. Call Incident Description:	Today there was a sewer spill at the WPCP. This happened when we were dumping the debris body of the vactor truck. A small amount of sewage entered the storm sewer, approximately 10 gallons. The 5 day letter will follow
Original Call Material Description:	sewage
Original Call Location Description:	Arlington WWTF, 3402 S Glebe Rd
Incident Ongoing at time of Call:	No
Agencies Notified (Y/N):	N
Other Agencies:	Not reported
Permitted (Y/N):	No
Call Reported By Company Name:	Arlington Co
Call Property Owner Company Name:	Not reported
Call Property Owner Name:	Not reported
Site Summary:	Today there was a sewer spill at the WPCP. This happened when we were dumping the debris body of the vactor truck. A small amount of sewage entered the storm sewer, approximately 10 gallons. The 5 day letter will follow
Name:	Not reported
Address:	3402 S GLEBE RD
City,State,Zip:	ARLINGTON, VA
City,State,Zip:	ARLINGTON, VA
Fips City/County:	013/Arlington County
Status:	Closed
Reference Id:	285801
IR Number:	2009-N-0724
Associated IR:	Not reported
Incident Date:	06/03/2009
Call Received Date:	06/04/2009
Closure Comments:	See Site Comments for details
Threat To:	Not reported
Terrorism (Y/N):	NO
Characterize Incident:	Not reported
Incident Type:	SSO(Water)
Incident Subtype:	SSO
Materials:	Sewage
Effect To Receptor:	Not reported
Water Body:	Four Mile Run
Low Quantity To Water:	-1
High Quantity To Water:	-1
Quantity Units:	Gallons
Other Receptors:	Not reported
RP Company:	Not reported
RP Name:	Not reported
Property Owner:	Not reported
Property Company:	Not reported
Duration Of Event (Hrs):	Not reported
Impacts:	Not reported
Other Impacts:	Not reported
Steps Taken:	Not reported
Steps Taken Description:	Not reported

ARLINGTON COUNTY WATER POLLUTION CONTROL FACILITY (Continued) **S105805658**

System Components:	Not reported
Other System Components:	Not reported
Cause Of Event:	Not reported
Corrective Action Taken:	Not reported
Weather Status:	No
Precipitation (Wet):	Not reported
Discharge Type:	Not reported
Discharge Volume:	Not reported
Unknown Discharge (Y/N):	NO
Site Name:	ARLINGTON COUNTY WATER POLLUTION CONTROL FACILITY
Closure Date:	06/12/2009
Orig. Call Incident Description:	External bypass do to weather & construction. Start 06/03/09 at 2217 hrs; end 06/05 @1231.
Original Call Material Description:	sewage (Qty=31.99 mil)
Original Call Location Description:	Arlington WPCP-3402 S Glebe Rd-Arlington-VA--Arlington County
Incident Ongoing at time of Call:	No
Agencies Notified (Y/N):	NO
Other Agencies:	Not reported
Permitted (Y/N):	No
Call Reported By Company Name:	J Garrett
Call Property Owner Company Name:	Not reported
Call Property Owner Name:	Not reported
Site Summary:	Not reported

Name:	Not reported
Address:	3402 S GLEBE RD
City,State,Zip:	ARLINGTON, VA
City,State,Zip:	ARLINGTON, VA
Fips City/County:	013/Arlington County
Status:	Closed
Reference Id:	285801
IR Number:	2009-N-0724
Associated IR:	Not reported
Incident Date:	06/03/2009
Call Received Date:	06/04/2009
Closure Comments:	See Site Comments for details
Threat To:	Not reported
Terrorism (Y/N):	NO
Characterize Incident:	Not reported
Incident Type:	SSO(Water)
Incident Subtype:	SSO
Materials:	Sewage
Effect To Receptor:	Not reported
Water Body:	Four Mile Run
Low Quantity To Water:	-1
High Quantity To Water:	-1
Quantity Units:	Gallons
Other Receptors:	Not reported
RP Company:	Not reported
RP Name:	Not reported
Property Owner:	Not reported
Property Company:	Not reported
Duration Of Event (Hrs):	Not reported
Impacts:	Not reported
Other Impacts:	Not reported
Steps Taken:	Not reported
Steps Taken Description:	Not reported

ARLINGTON COUNTY WATER POLLUTION CONTROL FACILITY (Continued) **S105805658**

System Components:	Not reported
Other System Components:	Not reported
Cause Of Event:	Not reported
Corrective Action Taken:	Not reported
Weather Status:	No
Precipitation (Wet):	Not reported
Discharge Type:	Not reported
Discharge Volume:	Not reported
Unknown Discharge (Y/N):	NO
Site Name:	ARLINGTON COUNTY WATER POLLUTION CONTROL FACILITY
Closure Date:	06/12/2009
Orig. Call Incident Description:	External bypass do to weather & construction. Start 06/03/09 at 2217 hrs; end 06/05 @1231.
Original Call Material Description:	sewage (Qty=31.99 mil)
Original Call Location Description:	Arlington WPCP-3402 S Glebe Rd-Arlington-VA--Arlington County
Incident Ongoing at time of Call:	No
Agencies Notified (Y/N):	NO
Other Agencies:	Not reported
Permitted (Y/N):	No
Call Reported By Company Name:	J Garrett
Call Property Owner Company Name:	Not reported
Call Property Owner Name:	Not reported
Site Summary:	Not reported

Name:	Not reported
Address:	3402 S GLEBE RD
City,State,Zip:	ARLINGTON, VA
City,State,Zip:	ARLINGTON, VA
Fips City/County:	013/Arlington County
Status:	Closed
Reference Id:	285815
IR Number:	2009-N-0738
Associated IR:	Not reported
Incident Date:	06/05/2009
Call Received Date:	06/05/2009
Closure Comments:	See Site Comments for details
Threat To:	Not reported
Terrorism (Y/N):	NO
Characterize Incident:	Not reported
Incident Type:	SSO(Water)
Incident Subtype:	SSO
Materials:	Sewage
Effect To Receptor:	Not reported
Water Body:	Four Mile Run
Low Quantity To Water:	-1
High Quantity To Water:	-1
Quantity Units:	Gallons
Other Receptors:	Not reported
RP Company:	Not reported
RP Name:	Not reported
Property Owner:	Not reported
Property Company:	Not reported
Duration Of Event (Hrs):	Not reported
Impacts:	Not reported
Other Impacts:	Not reported
Steps Taken:	Not reported
Steps Taken Description:	Not reported

ARLINGTON COUNTY WATER POLLUTION CONTROL FACILITY (Continued) **S105805658**

System Components:	Not reported
Other System Components:	Not reported
Cause Of Event:	Not reported
Corrective Action Taken:	Not reported
Weather Status:	No
Precipitation (Wet):	Not reported
Discharge Type:	Not reported
Discharge Volume:	Not reported
Unknown Discharge (Y/N):	NO
Site Name:	ARLINGTON WWTP
Closure Date:	07/08/2009
Orig. Call Incident Description:	External bypass do to weather & construction: Start 06/05/09 at 0957hrs; end 06/06 @ 0205.
Original Call Material Description:	sewage (Qty=18.4 mil)
Original Call Location Description:	Arlington WWTP-3402 S Glebe Rd-Arlington-VA--Arlington County
Incident Ongoing at time of Call:	No
Agencies Notified (Y/N):	NO
Other Agencies:	Not reported
Permitted (Y/N):	No
Call Reported By Company Name:	J Garrett/L Slattery
Call Property Owner Company Name:	Not reported
Call Property Owner Name:	Not reported
Site Summary:	Not reported

Name:	Not reported
Address:	3402 S GLEBE RD
City,State,Zip:	ARLINGTON, VA
City,State,Zip:	ARLINGTON, VA
Fips City/County:	013/Arlington County
Status:	Closed
Reference Id:	285815
IR Number:	2009-N-0738
Associated IR:	Not reported
Incident Date:	06/05/2009
Call Received Date:	06/05/2009
Closure Comments:	See Site Comments for details
Threat To:	Not reported
Terrorism (Y/N):	NO
Characterize Incident:	Not reported
Incident Type:	SSO(Water)
Incident Subtype:	SSO
Materials:	Sewage
Effect To Receptor:	Not reported
Water Body:	Four Mile Run
Low Quantity To Water:	-1
High Quantity To Water:	-1
Quantity Units:	Gallons
Other Receptors:	Not reported
RP Company:	Not reported
RP Name:	Not reported
Property Owner:	Not reported
Property Company:	Not reported
Duration Of Event (Hrs):	Not reported
Impacts:	Not reported
Other Impacts:	Not reported
Steps Taken:	Not reported
Steps Taken Description:	Not reported

ARLINGTON COUNTY WATER POLLUTION CONTROL FACILITY (Continued) **S105805658**

System Components:	Not reported
Other System Components:	Not reported
Cause Of Event:	Not reported
Corrective Action Taken:	Not reported
Weather Status:	No
Precipitation (Wet):	Not reported
Discharge Type:	Not reported
Discharge Volume:	Not reported
Unknown Discharge (Y/N):	NO
Site Name:	ARLINGTON WWTP
Closure Date:	07/08/2009
Orig. Call Incident Description:	External bypass do to weather & construction: Start 06/05/09 at 0957hrs; end 06/06 @ 0205.
Original Call Material Description:	sewage (Qty=18.4 mil)
Original Call Location Description:	Arlington WWTP-3402 S Glebe Rd-Arlington-VA--Arlington County
Incident Ongoing at time of Call:	No
Agencies Notified (Y/N):	NO
Other Agencies:	Not reported
Permitted (Y/N):	No
Call Reported By Company Name:	J Garrett/L Slattery
Call Property Owner Company Name:	Not reported
Call Property Owner Name:	Not reported
Site Summary:	Not reported

Name:	ARLINGTON WPCP
Address:	3402 S GLEBE RD.
City,State,Zip:	ARLINGTON, VA
City,State,Zip:	ARLINGTON, VA
Fips City/County:	013/Arlington County
Status:	Closed
Reference Id:	23999
IR Number:	2014-N-1907
Associated IR:	Not reported
Incident Date:	01/04/2014
Call Received Date:	01/08/2014
Closure Comments:	Five-Day Rec'd 1/8/14 by email to M. Miller & Ed Stuart.
Threat To:	Not reported
Terrorism (Y/N):	N
Characterize Incident:	Unknown
Incident Type:	Water(Water)
Incident Subtype:	Water
Materials:	Fully Treated Effluent
Effect To Receptor:	Not reported
Water Body:	Not reported
Low Quantity To Water:	Not reported
High Quantity To Water:	Not reported
Quantity Units:	Not reported
Other Receptors:	Not reported
RP Company:	Not reported
RP Name:	Not reported
Property Owner:	Not reported
Property Company:	Not reported
Duration Of Event (Hrs):	-1
Impacts:	Other
Other Impacts:	Not reported
Steps Taken:	Not reported
Steps Taken Description:	Not reported

ARLINGTON COUNTY WATER POLLUTION CONTROL FACILITY (Continued) **S105805658**

System Components: Not reported
Other System Components: Not reported
Cause Of Event: Not reported
Corrective Action Taken: Repairing broken pipe. Underground valve is still closed & will remain closed until warmer temperatures return; no operational impact to plant.
Weather Status: No
Precipitation (Wet): 0
Discharge Type: Yes
Discharge Volume: 100
Unknown Discharge (Y/N): N
Site Name: ARLINGTON WPCP FULLY-TREATED EFFLUENT (PEW) INTO STORM DRAIN
Closure Date: 01/08/2014
Orig. Call Incident Description: (From VDEM)Plant Effluent Water (PEW) line froze causing a 100 gallons of fully-treated waste water to overflow & go into a storm drain that flows into the Four Mile Run Creek. (5-Day Rpt Info)This is a follow-up report w/add'l details re: the 1/4/14 unauthorized discharge of plant effluent water (PEW)? On 1/4/2014, at 2:30 pm, plant effluent water (PEW) began discharging from a broken 2" 90-deg elbow that had frozen and burst. The PEW line is sparingly used for cleaning scum in the plant's secondary clarifiers. When the break occurred, the majority of the water was discharging into the clarifier, with only a misty spray escaping onto the nearby ground. There is a storm catch basin located about 15 feet from where the break occurred, and the escaping spray began running off from the frozen ground into the catch basin. At 2:54 pm, the Operations staff was able to shut off the underground PEW supply valve. It was estimated that the amount of water that entered the storm catch basin to be about 100 gallons. The shift supervisor notified the acting Operations Manager of the discharge, who in turn, notified the Environmental Management System (EMS) Administrator. The shift supervisor notified the Virginia Department of Environmental Management (VDEM) 24/7 hotline early the morning of 1/5/14 - within the 24-hour notification requirement. There were no observed or reported environmental impacts to the receiving stream as a result of the discharge. Please note that the PEW has been fully treated, including chlorination and dechlorination, and is the same material that the facility discharges 24/7 into the Four Mile Run via its permitted Outfall 001. Way forward: A work order has been initiated for repairing the broken PEW piping. The underground valve is still closed, and will remain closed until warmer temperatures return. There is no operational impact to the plant. The broken piping will be replaced; the line tested; and then put back in service. Please consider this e-mail/update as Arlington County's required 5-day
Original Call Material Description: Fully-Treated Effluent
Original Call Location Description: Arlington Pollution Control Plant, 3402 S. Glebe Rd., Arlington, VA
Incident Ongoing at time of Call: No
Agencies Notified (Y/N): Not reported
Other Agencies: Not reported
Permitted (Y/N): Yes
Call Reported By Company Name: Arlington Pollution Control Plant
Call Property Owner Company Name: Not reported
Call Property Owner Name: Not reported
Site Summary: (From VDEM)Plant Effluent Water (PEW) line froze causing a 100 gallons of fully-treated waste water to overflow & go into a storm drain that flows into the Four Mile Run Creek. (5-Day Rpt Info)This is a follow-up report w/add'l details re: the 1/4/14 unauthorized discharge

ARLINGTON COUNTY WATER POLLUTION CONTROL FACILITY (Continued) **S105805658**

of plant effluent water (PEW)? On 1/4/2014, at 2:30 pm, plant effluent water (PEW) began discharging from a broken 2" 90-deg elbow that had frozen and burst. The PEW line is sparingly used for cleaning scum in the plant's secondary clarifiers. When the break occurred, the majority of the water was discharging into the clarifier, with only a misty spray escaping onto the nearby ground. There is a storm catch basin located about 15 feet from where the break occurred, and the escaping spray began running off from the frozen ground into the catch basin. At 2:54 pm, the Operations staff was able to shut off the underground PEW supply valve. It was estimated that the amount of water that entered the storm catch basin to be about 100 gallons. The shift supervisor notified the acting Operations Manager of the discharge, who in turn, notified the Environmental Management System (EMS) Administrator. The shift supervisor notified the Virginia Department of Environmental Management (VDEM) 24/7 hotline early the morning of 1/5/14 - within the 24-hour notification requirement. There were no observed or reported environmental impacts to the receiving stream as a result of the discharge. Please note that the PEW has been fully treated, including chlorination and dechlorination, and is the same material that the facility discharges 24/7 into the Four Mile Run via its permitted Outfall 001. Way forward: A work order has been initiated for repairing the broken PEW piping. The underground valve is still closed, and will remain closed until warmer temperatures return. There is no operational impact to the plant. The broken piping will be replaced; the line tested; and then put back in service.
Please consider this e-mail/update as Arlington County's required 5-day report per permit VA0025143. Should you have any questions, or require further information, please contact me at your convenience, via any of the below methods.

Name:	ARLINGTON WPCP
Address:	3402 S GLEBE RD.
City,State,Zip:	ARLINGTON, VA
City,State,Zip:	ARLINGTON, VA
Fips City/County:	013/Arlington County
Status:	Closed
Reference Id:	23999
IR Number:	2014-N-1907
Associated IR:	Not reported
Incident Date:	01/04/2014
Call Received Date:	01/08/2014
Closure Comments:	Five-Day Rec'd 1/8/14 by email to M. Miller & Ed Stuart.
Threat To:	Not reported
Terrorism (Y/N):	N
Characterize Incident:	Unknown
Incident Type:	Water(Water)
Incident Subtype:	Water
Materials:	Fully Treated Effluent
Effect To Receptor:	Not reported
Water Body:	Not reported
Low Quantity To Water:	Not reported
High Quantity To Water:	Not reported
Quantity Units:	Not reported
Other Receptors:	Not reported
RP Company:	Not reported
RP Name:	Not reported
Property Owner:	Not reported

ARLINGTON COUNTY WATER POLLUTION CONTROL FACILITY (Continued) **S105805658**

Property Company:	Not reported
Duration Of Event (Hrs):	-1
Impacts:	Other
Other Impacts:	Not reported
Steps Taken:	Not reported
Steps Taken Description:	Not reported
System Components:	Not reported
Other System Components:	Not reported
Cause Of Event:	Not reported
Corrective Action Taken:	Repairing broken pipe. Underground valve is still closed & will remain closed until warmer temperatures return; no operational impact to plant.
Weather Status:	No
Precipitation (Wet):	0
Discharge Type:	Yes
Discharge Volume:	100
Unknown Discharge (Y/N):	N
Site Name:	ARLINGTON WPCP FULLY-TREATED EFFLUENT (PEW) INTO STORM DRAIN
Closure Date:	01/08/2014
Orig. Call Incident Description:	(From VDEM)Plant Effluent Water (PEW) line froze causing a 100 gallons of fully-treated waste water to overflow & go into a storm drain that flows into the Four Mile Run Creek. (5-Day Rpt Info)This is a follow-up report w/add'l details re: the 1/4/14 unauthorized discharge of plant effluent water (PEW)? On 1/4/2014, at 2:30 pm, plant effluent water (PEW) began discharging from a broken 2" 90-deg elbow that had frozen and burst. The PEW line is sparingly used for cleaning scum in the plant's secondary clarifiers. When the break occurred, the majority of the water was discharging into the clarifier, with only a misty spray escaping onto the nearby ground. There is a storm catch basin located about 15 feet from where the break occurred, and the escaping spray began running off from the frozen ground into the catch basin. At 2:54 pm, the Operations staff was able to shut off the underground PEW supply valve. It was estimated that the amount of water that entered the storm catch basin to be about 100 gallons. The shift supervisor notified the acting Operations Manager of the discharge, who in turn, notified the Environmental Management System (EMS) Administrator. The shift supervisor notified the Virginia Department of Environmental Management (VDEM) 24/7 hotline early the morning of 1/5/14 - within the 24-hour notification requirement. There were no observed or reported environmental impacts to the receiving stream as a result of the discharge. Please note that the PEW has been fully treated, including chlorination and dechlorination, and is the same material that the facility discharges 24/7 into the Four Mile Run via its permitted Outfall 001. Way forward: A work order has been initiated for repairing the broken PEW piping. The underground valve is still closed, and will remain closed until warmer temperatures return. There is no operational impact to the plant. The broken piping will be replaced; the line tested; and then put back in service. Please consider this e-mail/update as Arlington County's required 5-day
Original Call Material Description:	Fully-Treated Effluent
Original Call Location Description:	Arlington Pollution Control Plant, 3402 S. Glebe Rd., Arlington, VA
Incident Ongoing at time of Call:	No
Agencies Notified (Y/N):	Not reported
Other Agencies:	Not reported
Permitted (Y/N):	Yes
Call Reported By Company Name:	Arlington Pollution Control Plant

ARLINGTON COUNTY WATER POLLUTION CONTROL FACILITY (Continued) **S105805658**

Call Property Owner Company Name:	Not reported
Call Property Owner Name:	Not reported
Site Summary:	(From VDEM)Plant Effluent Water (PEW) line froze causing a 100 gallons of fully-treated waste water to overflow & go into a storm drain that flows into the Four Mile Run Creek. (5-Day Rpt Info)This is a follow-up report w/add'l details re: the 1/4/14 unauthorized discharge of plant effluent water (PEW)? On 1/4/2014, at 2:30 pm, plant effluent water (PEW) began discharging from a broken 2" 90-deg elbow that had frozen and burst. The PEW line is sparingly used for cleaning scum in the plant's secondary clarifiers. When the break occurred, the majority of the water was discharging into the clarifier, with only a misty spray escaping onto the nearby ground. There is a storm catch basin located about 15 feet from where the break occurred, and the escaping spray began running off from the frozen ground into the catch basin. At 2:54 pm, the Operations staff was able to shut off the underground PEW supply valve. It was estimated that the amount of water that entered the storm catch basin to be about 100 gallons. The shift supervisor notified the acting Operations Manager of the discharge, who in turn, notified the Environmental Management System (EMS) Administrator. The shift supervisor notified the Virginia Department of Environmental Management (VDEM) 24/7 hotline early the morning of 1/5/14 - within the 24-hour notification requirement. There were no observed or reported environmental impacts to the receiving stream as a result of the discharge. Please note that the PEW has been fully treated, including chlorination and dechlorination, and is the same material that the facility discharges 24/7 into the Four Mile Run via its permitted Outfall 001. Way forward: A work order has been initiated for repairing the broken PEW piping. The underground valve is still closed, and will remain closed until warmer temperatures return. There is no operational impact to the plant. The broken piping will be replaced; the line tested; and then put back in service. Please consider this e-mail/update as Arlington County's required 5-day report per permit VA0025143. Should you have any questions, or require further information, please contact me at your convenience, via any of the below methods.

Name:	Not reported
Address:	3402 S GLEBE RD
City,State,Zip:	ARLINGTON, VA
City,State,Zip:	ARLINGTON, VA
Fips City/County:	013/Arlington County
Status:	Closed
Reference Id:	260481
IR Number:	2007-N-0740
Associated IR:	Not reported
Incident Date:	04/15/2007
Call Received Date:	04/16/2007
Closure Comments:	See Site Comments for details
Threat To:	Not reported
Terrorism (Y/N):	NO
Characterize Incident:	Not reported
Incident Type:	SSO(Water)
Incident Subtype:	SSO
Materials:	Sewage
Effect To Receptor:	Not reported
Water Body:	Four Mile Run
Low Quantity To Water:	-1

ARLINGTON COUNTY WATER POLLUTION CONTROL FACILITY (Continued) **S105805658**

High Quantity To Water:	-1
Quantity Units:	Gallons
Other Receptors:	Not reported
RP Company:	Arlington County
RP Name:	Not reported
Property Owner:	Not reported
Property Company:	Not reported
Duration Of Event (Hrs):	Not reported
Impacts:	Not reported
Other Impacts:	Not reported
Steps Taken:	Not reported
Steps Taken Description:	Not reported
System Components:	Not reported
Other System Components:	Not reported
Cause Of Event:	Not reported
Corrective Action Taken:	Not reported
Weather Status:	No
Precipitation (Wet):	Not reported
Discharge Type:	Not reported
Discharge Volume:	Not reported
Unknown Discharge (Y/N):	NO
Site Name:	ARLINGTON COUNTY WATER POLLUTION COUNTYNTROL FACILITY
Closure Date:	04/30/2007
Orig. Call Incident Description:	Bypasses on 4/15 & 4/16 (no feasible alternative due to heavy rainfall on 4/15. Also 11.7 MG of Gravity Filter Influent was diverted from filtration process into disinfection units.
Original Call Material Description:	chlorinated effluent (Qty=approx 20.22 MG)
Original Call Location Description:	Arlington County Water Pollution Countyntrol Facility-3402 S Glebe Rd-Arlington-VA--Arlington County
Incident Ongoing at time of Call:	No
Agencies Notified (Y/N):	NO
Other Agencies:	Not reported
Permitted (Y/N):	No
Call Reported By Company Name:	John Garrett
Call Property Owner Company Name:	Not reported
Call Property Owner Name:	Not reported
Site Summary:	Not reported

Name:	Not reported
Address:	3402 S GLEBE RD
City,State,Zip:	ARLINGTON, VA
City,State,Zip:	ARLINGTON, VA
Fips City/County:	013/Arlington County
Status:	Closed
Reference Id:	260481
IR Number:	2007-N-0740
Associated IR:	Not reported
Incident Date:	04/15/2007
Call Received Date:	04/16/2007
Closure Comments:	See Site Comments for details
Threat To:	Not reported
Terrorism (Y/N):	NO
Characterize Incident:	Not reported
Incident Type:	SSO(Water)
Incident Subtype:	SSO
Materials:	Sewage
Effect To Receptor:	Not reported

ARLINGTON COUNTY WATER POLLUTION CONTROL FACILITY (Continued) **S105805658**

Water Body:	Four Mile Run
Low Quantity To Water:	-1
High Quantity To Water:	-1
Quantity Units:	Gallons
Other Receptors:	Not reported
RP Company:	Arlington County
RP Name:	Not reported
Property Owner:	Not reported
Property Company:	Not reported
Duration Of Event (Hrs):	Not reported
Impacts:	Not reported
Other Impacts:	Not reported
Steps Taken:	Not reported
Steps Taken Description:	Not reported
System Components:	Not reported
Other System Components:	Not reported
Cause Of Event:	Not reported
Corrective Action Taken:	Not reported
Weather Status:	No
Precipitation (Wet):	Not reported
Discharge Type:	Not reported
Discharge Volume:	Not reported
Unknown Discharge (Y/N):	NO
Site Name:	ARLINGTON COUNTY WATER POLLUTION COUNTYNTROL FACILITY
Closure Date:	04/30/2007
Orig. Call Incident Description:	Bypasses on 4/15 & 4/16 (no feasible alternative due to heavy rainfall on 4/15. Also 11.7 MG of Gravity Filter Influent was diverted from filtration process into disinfection units.
Original Call Material Description:	chlorinated effluent (Qty=approx 20.22 MG)
Original Call Location Description:	Arlington County Water Pollution Countyntrol Facility-3402 S Glebe Rd-Arlington-VA--Arlington County
Incident Ongoing at time of Call:	No
Agencies Notified (Y/N):	NO
Other Agencies:	Not reported
Permitted (Y/N):	No
Call Reported By Company Name:	John Garrett
Call Property Owner Company Name:	Not reported
Call Property Owner Name:	Not reported
Site Summary:	Not reported

Name:	Not reported
Address:	3402 S GLEBE RD
City,State,Zip:	ARLINGTON, VA 22202
City,State,Zip:	ARLINGTON, VA 22202
Fips City/County:	013/Arlington County
Status:	Closed
Reference Id:	285324
IR Number:	2009-N-0706
Associated IR:	Not reported
Incident Date:	05/30/2009
Call Received Date:	05/30/2009
Closure Comments:	See Site Comments for details
Threat To:	Not reported
Terrorism (Y/N):	NO
Characterize Incident:	Not reported
Incident Type:	SSO(Water)
Incident Subtype:	SSO

ARLINGTON COUNTY WATER POLLUTION CONTROL FACILITY (Continued) **S105805658**

Materials:	Sewage
Effect To Receptor:	Not reported
Water Body:	Four Mile Run
Low Quantity To Water:	-1
High Quantity To Water:	-1
Quantity Units:	Gallons
Other Receptors:	Not reported
RP Company:	Not reported
RP Name:	Not reported
Property Owner:	LarrySlattery
Property Company:	Arlington Co Dept of Environmental Services
Duration Of Event (Hrs):	Not reported
Impacts:	Not reported
Other Impacts:	Not reported
Steps Taken:	Not reported
Steps Taken Description:	Not reported
System Components:	Not reported
Other System Components:	Not reported
Cause Of Event:	Not reported
Corrective Action Taken:	Not reported
Weather Status:	No
Precipitation (Wet):	Not reported
Discharge Type:	Not reported
Discharge Volume:	Not reported
Unknown Discharge (Y/N):	NO
Site Name:	ARLINGTON COUNTY WATER POLLUTION CONTROL FACILITY, EXTERNAL BYPASS
Closure Date:	06/05/2009
Orig. Call Incident Description:	External bypass is weather & construction related & consisted of primary effluent that had been chlorinated & was released to Four Mile Run receiving waters from 5/30 at 12:50 pm to 5/31 at 11:38 am.
Original Call Material Description:	sewage (Qty=19.86 MG)
Original Call Location Description:	Arlington WPCP External Bypass-3402 South Glebe Rd-Arlington-VA-22202-Arlington County
Incident Ongoing at time of Call:	No
Agencies Notified (Y/N):	NO
Other Agencies:	Not reported
Permitted (Y/N):	No
Call Reported By Company Name:	Mr J Garrett
Call Property Owner Company Name:	Arlington Co Dept of Environmental Services
Call Property Owner Name:	Larry Slattery
Site Summary:	Not reported

Name:	Not reported
Address:	3402 S GLEBE RD
City,State,Zip:	ARLINGTON, VA 22202
City,State,Zip:	ARLINGTON, VA 22202
Fips City/County:	013/Arlington County
Status:	Closed
Reference Id:	285324
IR Number:	2009-N-0706
Associated IR:	Not reported
Incident Date:	05/30/2009
Call Received Date:	05/30/2009
Closure Comments:	See Site Comments for details
Threat To:	Not reported
Terrorism (Y/N):	NO
Characterize Incident:	Not reported

ARLINGTON COUNTY WATER POLLUTION CONTROL FACILITY (Continued) **S105805658**

Incident Type:	SSO(Water)
Incident Subtype:	SSO
Materials:	Sewage
Effect To Receptor:	Not reported
Water Body:	Four Mile Run
Low Quantity To Water:	-1
High Quantity To Water:	-1
Quantity Units:	Gallons
Other Receptors:	Not reported
RP Company:	Not reported
RP Name:	Not reported
Property Owner:	LarrySlattery
Property Company:	Arlington Co Dept of Environmental Services
Duration Of Event (Hrs):	Not reported
Impacts:	Not reported
Other Impacts:	Not reported
Steps Taken:	Not reported
Steps Taken Description:	Not reported
System Components:	Not reported
Other System Components:	Not reported
Cause Of Event:	Not reported
Corrective Action Taken:	Not reported
Weather Status:	No
Precipitation (Wet):	Not reported
Discharge Type:	Not reported
Discharge Volume:	Not reported
Unknown Discharge (Y/N):	NO
Site Name:	ARLINGTON COUNTY WATER POLLUTION CONTROL FACILITY, EXTERNAL BYPASS
Closure Date:	06/05/2009
Orig. Call Incident Description:	External bypass is weather & construction related & consisted of primary effluent that had been chlorinated & was released to Four Mile Run receiving waters from 5/30 at 12:50 pm to 5/31 at 11:38 am.
Original Call Material Description:	sewage (Qty=19.86 MG)
Original Call Location Description:	Arlington WPCP External Bypass-3402 South Glebe Rd-Arlington-VA-22202-Arlington County
Incident Ongoing at time of Call:	No
Agencies Notified (Y/N):	NO
Other Agencies:	Not reported
Permitted (Y/N):	No
Call Reported By Company Name:	Mr J Garrett
Call Property Owner Company Name:	Arlington Co Dept of Environmental Services
Call Property Owner Name:	Larry Slattery
Site Summary:	Not reported

Name:	ARLINGTON COUNTY WATER POLLUTION CONTROL PLANT (WPCP)
Address:	3402 S. GLEBE ROAD
City,State,Zip:	ARLINGTON, VA 22202
City,State,Zip:	ARLINGTON, VA 22202
Fips City/County:	013/Arlington County
Status:	Closed
Reference Id:	28358
IR Number:	Not reported
Associated IR:	Not reported
Incident Date:	07/25/2014
Call Received Date:	07/31/2014
Closure Comments:	NFA
Threat To:	Not reported

ARLINGTON COUNTY WATER POLLUTION CONTROL FACILITY (Continued) **S105805658**

Terrorism (Y/N):	Not reported
Characterize Incident:	Accidental
Incident Type:	Point Source(Water), Water(Water)
Incident Subtype:	Not reported
Materials:	Not reported
Effect To Receptor:	Unknown
Water Body:	Four Mile Run
Low Quantity To Water:	250
High Quantity To Water:	250
Quantity Units:	Gallons
Other Receptors:	Not reported
RP Company:	Not reported
RP Name:	Not reported
Property Owner:	Not reported
Property Company:	Not reported
Duration Of Event (Hrs):	0
Impacts:	Not reported
Other Impacts:	Not reported
Steps Taken:	Not reported
Steps Taken Description:	Not reported
System Components:	Not reported
Other System Components:	Not reported
Cause Of Event:	Not reported
Corrective Action Taken:	Not reported
Weather Status:	No
Precipitation (Wet):	0
Discharge Type:	Yes
Discharge Volume:	250
Unknown Discharge (Y/N):	Not reported
Site Name:	ARLINGTON WWTP
Closure Date:	09/19/2014
Orig. Call Incident Description:	On Friday, July 25th, sometime between 0800 and 1000, approximately 250 gallons of Plant Effluent Water (PEW) entered the storm sewer system on the north side of the Wastewater Plant, eventually discharging to storm Outfall 004 into the Four Mile Run receiving stream.
Original Call Material Description:	Treated plant effluent
Original Call Location Description:	reported to S. Allen via email 7/28/2014 at 4:34pm. Arlington County Water Pollution Control Plant (WPCP) Water Pollution Control Division 3402 South Glebe Rd. Arlington, VA 22202-2398
Incident Ongoing at time of Call:	No
Agencies Notified (Y/N):	Not reported
Other Agencies:	Not reported
Permitted (Y/N):	Yes
Call Reported By Company Name:	Arlington WWTP, Department of Environmental Services
Call Property Owner Company Name:	Not reported
Call Property Owner Name:	Not reported
Site Summary:	On Friday, July 25th, sometime between 0800 and 1000, approximately 250 gallons of Plant Effluent Water (PEW) entered the storm sewer system on the north side of the Wastewater Plant, eventually discharging to storm Outfall 004 into the Four Mile Run receiving stream.
Name:	ARLINGTON COUNTY WATER POLLUTION CONTROL PLANT (WPCP)
Address:	3402 S. GLEBE ROAD
City,State,Zip:	ARLINGTON, VA 22202
City,State,Zip:	ARLINGTON, VA 22202

ARLINGTON COUNTY WATER POLLUTION CONTROL FACILITY (Continued) **S105805658**

Fips City/County:	013/Arlington County
Status:	Closed
Reference Id:	28358
IR Number:	Not reported
Associated IR:	Not reported
Incident Date:	07/25/2014
Call Received Date:	07/31/2014
Closure Comments:	NFA
Threat To:	Not reported
Terrorism (Y/N):	Not reported
Characterize Incident:	Accidental
Incident Type:	Point Source(Water), Water(Water)
Incident Subtype:	Not reported
Materials:	Not reported
Effect To Receptor:	Unknown
Water Body:	Four Mile Run
Low Quantity To Water:	250
High Quantity To Water:	250
Quantity Units:	Gallons
Other Receptors:	Not reported
RP Company:	Not reported
RP Name:	Not reported
Property Owner:	Not reported
Property Company:	Not reported
Duration Of Event (Hrs):	0
Impacts:	Not reported
Other Impacts:	Not reported
Steps Taken:	Not reported
Steps Taken Description:	Not reported
System Components:	Not reported
Other System Components:	Not reported
Cause Of Event:	Not reported
Corrective Action Taken:	Not reported
Weather Status:	No
Precipitation (Wet):	0
Discharge Type:	Yes
Discharge Volume:	250
Unknown Discharge (Y/N):	Not reported
Site Name:	ARLINGTON WWTP
Closure Date:	09/19/2014
Orig. Call Incident Description:	On Friday, July 25th, sometime between 0800 and 1000, approximately 250 gallons of Plant Effluent Water (PEW) entered the storm sewer system on the north side of the Wastewater Plant, eventually discharging to storm Outfall 004 into the Four Mile Run receiving stream.
Original Call Material Description:	Treated plant effluent
Original Call Location Description:	reported to S. Allen via email 7/28/2014 at 4:34pm. Arlington County Water Pollution Control Plant (WPCP) Water Pollution Control Division 3402 South Glebe Rd. Arlington, VA 22202-2398
Incident Ongoing at time of Call:	No
Agencies Notified (Y/N):	Not reported
Other Agencies:	Not reported
Permitted (Y/N):	Yes
Call Reported By Company Name:	Arlington WWTP, Department of Environmental Services
Call Property Owner Company Name:	Not reported
Call Property Owner Name:	Not reported
Site Summary:	On Friday, July 25th, sometime between 0800 and 1000, approximately

ARLINGTON COUNTY WATER POLLUTION CONTROL FACILITY (Continued) **S105805658**

250 gallons of Plant Effluent Water (PEW) entered the storm sewer system on the north side of the Wastewater Plant, eventually discharging to storm Outfall 004 into the Four Mile Run receiving stream.

Name:	Not reported
Address:	3402 S GLEBE RD
City,State,Zip:	ARLINGTON, VA 22202
City,State,Zip:	ARLINGTON, VA 22202
Fips City/County:	013/Arlington County
Status:	Closed
Reference Id:	285204
IR Number:	2009-N-0700
Associated IR:	Not reported
Incident Date:	05/26/2009
Call Received Date:	05/26/2009
Closure Comments:	See Site Comments for details
Threat To:	Not reported
Terrorism (Y/N):	NO
Characterize Incident:	Not reported
Incident Type:	SSO(Water)
Incident Subtype:	SSO
Materials:	Sewage
Effect To Receptor:	Not reported
Water Body:	Four Mile Run
Low Quantity To Water:	-1
High Quantity To Water:	-1
Quantity Units:	Gallons
Other Receptors:	Not reported
RP Company:	Not reported
RP Name:	Not reported
Property Owner:	Not reported
Property Company:	Not reported
Duration Of Event (Hrs):	Not reported
Impacts:	Not reported
Other Impacts:	Not reported
Steps Taken:	Not reported
Steps Taken Description:	Not reported
System Components:	Not reported
Other System Components:	Not reported
Cause Of Event:	Not reported
Corrective Action Taken:	Not reported
Weather Status:	No
Precipitation (Wet):	Not reported
Discharge Type:	Not reported
Discharge Volume:	Not reported
Unknown Discharge (Y/N):	NO
Site Name:	ARLINGTON COUNTY WATER POLLUTION CONTROL FACILITY
Closure Date:	06/10/2009
Orig. Call Incident Description:	WPCP initiated an external bypass. Discharge was partially treated wastewater into Four Mile Run which discharges to the Potomac River.
Original Call Material Description:	sewage (Qty=19.6 MGD)
Original Call Location Description:	Arlington Water Pollution Control Plant-3402 South Glebe Rd-Arlington-VA-22202-Arlington County
Incident Ongoing at time of Call:	No
Agencies Notified (Y/N):	NO
Other Agencies:	Not reported

ARLINGTON COUNTY WATER POLLUTION CONTROL FACILITY (Continued) **S105805658**

Permitted (Y/N):	No
Call Reported By Company Name:	Larry Slattery
Call Property Owner Company Name:	Not reported
Call Property Owner Name:	Not reported
Site Summary:	Not reported
Name:	Not reported
Address:	3402 S GLEBE RD
City,State,Zip:	ARLINGTON, VA 22202
City,State,Zip:	ARLINGTON, VA 22202
Fips City/County:	013/Arlington County
Status:	Closed
Reference Id:	285204
IR Number:	2009-N-0700
Associated IR:	Not reported
Incident Date:	05/26/2009
Call Received Date:	05/26/2009
Closure Comments:	See Site Comments for details
Threat To:	Not reported
Terrorism (Y/N):	NO
Characterize Incident:	Not reported
Incident Type:	SSO(Water)
Incident Subtype:	SSO
Materials:	Sewage
Effect To Receptor:	Not reported
Water Body:	Four Mile Run
Low Quantity To Water:	-1
High Quantity To Water:	-1
Quantity Units:	Gallons
Other Receptors:	Not reported
RP Company:	Not reported
RP Name:	Not reported
Property Owner:	Not reported
Property Company:	Not reported
Duration Of Event (Hrs):	Not reported
Impacts:	Not reported
Other Impacts:	Not reported
Steps Taken:	Not reported
Steps Taken Description:	Not reported
System Components:	Not reported
Other System Components:	Not reported
Cause Of Event:	Not reported
Corrective Action Taken:	Not reported
Weather Status:	No
Precipitation (Wet):	Not reported
Discharge Type:	Not reported
Discharge Volume:	Not reported
Unknown Discharge (Y/N):	NO
Site Name:	ARLINGTON COUNTY WATER POLLUTION CONTROL FACILITY
Closure Date:	06/10/2009
Orig. Call Incident Description:	WPCP initiated an external bypass. Discharge was partially treated wastewater into Four Mile Run which discharges to the Potomac River.
Original Call Material Description:	sewage (Qty=19.6 MGD)
Original Call Location Description:	Arlington Water Pollution Control Plant-3402 South Glebe Rd-Arlington-VA-22202-Arlington County
Incident Ongoing at time of Call:	No
Agencies Notified (Y/N):	NO

ARLINGTON COUNTY WATER POLLUTION CONTROL FACILITY (Continued) **S105805658**

Other Agencies:	Not reported
Permitted (Y/N):	No
Call Reported By Company Name:	Larry Slattery
Call Property Owner Company Name:	Not reported
Call Property Owner Name:	Not reported
Site Summary:	Not reported

Name:	ARLINGTON COUNTY WATER POLLUTION CONTROL FACILITY
Address:	3402 S. GLEBE RD
City,State,Zip:	ARLINGTON, VA 22202
City,State,Zip:	ARLINGTON, VA 22202
Fips City/County:	013/Arlington County
Status:	Closed
Reference Id:	56289
IR Number:	2016-N-2961
Associated IR:	Not reported
Incident Date:	03/26/2016
Call Received Date:	04/04/2016
Closure Comments:	lttr rcvd
Threat To:	Not reported
Terrorism (Y/N):	N
Characterize Incident:	Accidental
Incident Type:	Petroleum(Petroleum), Point Source(Water), Water(Water)
Incident Subtype:	Petroleum * Point Source * Water
Materials:	Not reported
Effect To Receptor:	Impacted
Water Body:	Four Mile Run
Low Quantity To Water:	2
High Quantity To Water:	2
Quantity Units:	Gallons
Other Receptors:	Land to a concrete drain storm catch basin
RP Company:	Not reported
RP Name:	Not reported
Property Owner:	Not reported
Property Company:	Not reported
Duration Of Event (Hrs):	0.25
Impacts:	Not reported
Other Impacts:	Not reported
Steps Taken:	Other
Steps Taken Description:	implement new protocol
System Components:	Not reported
Other System Components:	Not reported
Cause Of Event:	Not reported
Corrective Action Taken:	Not reported
Weather Status:	No
Precipitation (Wet):	0
Discharge Type:	Not reported
Discharge Volume:	2
Unknown Discharge (Y/N):	N
Site Name:	ARLINGTON COUNTY WATER POLLUTION CONTROL FACILITY
Closure Date:	05/17/2016
Orig. Call Incident Description:	spill of 2 gallons of Royal Purple synthetic motor oil in storm drain
Original Call Material Description:	motor oil
Original Call Location Description:	Water Pollution Control Plant, 3402 S. Glebe Rd
Incident Ongoing at time of Call:	No
Agencies Notified (Y/N):	Y
Other Agencies:	Not reported

ARLINGTON COUNTY WATER POLLUTION CONTROL FACILITY (Continued) **S105805658**

Permitted (Y/N):	Yes
Call Reported By Company Name:	Arlington Co
Call Property Owner Company Name:	Not reported
Call Property Owner Name:	Not reported
Site Summary:	spill of 2 gallons of Royal Purple synthetic motor oil in storm drain
Name:	ARLINGTON COUNTY WATER POLLUTION CONTROL FACILITY
Address:	3402 S. GLEBE RD
City,State,Zip:	ARLINGTON, VA 22202
City,State,Zip:	ARLINGTON, VA 22202
Fips City/County:	013/Arlington County
Status:	Closed
Reference Id:	56289
IR Number:	2016-N-2961
Associated IR:	Not reported
Incident Date:	03/26/2016
Call Received Date:	04/04/2016
Closure Comments:	lttr rcvd
Threat To:	Not reported
Terrorism (Y/N):	N
Characterize Incident:	Accidental
Incident Type:	Petroleum(Petroleum), Point Source(Water), Water(Water)
Incident Subtype:	Petroleum * Point Source * Water
Materials:	Not reported
Effect To Receptor:	Impacted
Water Body:	Four Mile Run
Low Quantity To Water:	2
High Quantity To Water:	2
Quantity Units:	Gallons
Other Receptors:	Land to a concrete drain storm catch basin
RP Company:	Not reported
RP Name:	Not reported
Property Owner:	Not reported
Property Company:	Not reported
Duration Of Event (Hrs):	0.25
Impacts:	Not reported
Other Impacts:	Not reported
Steps Taken:	Other
Steps Taken Description:	implement new protocol
System Components:	Not reported
Other System Components:	Not reported
Cause Of Event:	Not reported
Corrective Action Taken:	Not reported
Weather Status:	No
Precipitation (Wet):	0
Discharge Type:	Not reported
Discharge Volume:	2
Unknown Discharge (Y/N):	N
Site Name:	ARLINGTON COUNTY WATER POLLUTION CONTROL FACILITY
Closure Date:	05/17/2016
Orig. Call Incident Description:	spill of 2 gallons of Royal Purple synthetic motor oil in storm drain
Original Call Material Description:	motor oil
Original Call Location Description:	Water Pollution Control Plant, 3402 S. Glebe Rd
Incident Ongoing at time of Call:	No
Agencies Notified (Y/N):	Y
Other Agencies:	Not reported
Permitted (Y/N):	Yes

ARLINGTON COUNTY WATER POLLUTION CONTROL FACILITY (Continued) **S105805658**

Call Reported By Company Name:	Arlington Co
Call Property Owner Company Name:	Not reported
Call Property Owner Name:	Not reported
Site Summary:	spill of 2 gallons of Royal Purple synthetic motor oil in storm drain
Name:	Not reported
Address:	3402 S GLEBE RD
City,State,Zip:	ARLINGTON, VA 22201
City,State,Zip:	ARLINGTON, VA 22201
Fips City/County:	013/Arlington County
Status:	Closed
Reference Id:	285741
IR Number:	2009-N-0448
Associated IR:	Not reported
Incident Date:	01/17/2009
Call Received Date:	01/20/2009
Closure Comments:	See Site Comments for details
Threat To:	Not reported
Terrorism (Y/N):	NO
Characterize Incident:	Not reported
Incident Type:	SSO(Water)
Incident Subtype:	SSO
Materials:	Sewage
Effect To Receptor:	Not reported
Water Body:	Four Mile Run
Low Quantity To Water:	-1
High Quantity To Water:	-1
Quantity Units:	Gallons
Other Receptors:	Not reported
RP Company:	Not reported
RP Name:	Not reported
Property Owner:	Not reported
Property Company:	Not reported
Duration Of Event (Hrs):	Not reported
Impacts:	Not reported
Other Impacts:	Not reported
Steps Taken:	Not reported
Steps Taken Description:	Not reported
System Components:	Not reported
Other System Components:	Not reported
Cause Of Event:	Not reported
Corrective Action Taken:	Not reported
Weather Status:	No
Precipitation (Wet):	Not reported
Discharge Type:	Not reported
Discharge Volume:	Not reported
Unknown Discharge (Y/N):	NO
Site Name:	ARLINGTON COUNTY WATER POLLUTION CONTROL FACILITY
Closure Date:	01/30/2009
Orig. Call Incident Description:	External bypasses between 1/17/09 & 1/19/09. All flow disscharged from facility rec'd at least primary treatment & chlorination. The partially treated effluent was diverted (external bypass) to Four Mile Run.
Original Call Material Description:	sewage-partially treated (Qty=15.5)
Original Call Location Description:	Arlington Co Water Pollution Control Facility-3402 So Glebe Rd-Arlington-VA-22201-Arlington County
Incident Ongoing at time of Call:	No

ARLINGTON COUNTY WATER POLLUTION CONTROL FACILITY (Continued) **S105805658**

Agencies Notified (Y/N):	NO
Other Agencies:	Not reported
Permitted (Y/N):	No
Call Reported By Company Name:	John Garrett
Call Property Owner Company Name:	Not reported
Call Property Owner Name:	Not reported
Site Summary:	Not reported
Name:	Not reported
Address:	3402 S GLEBE RD
City,State,Zip:	ARLINGTON, VA 22201
City,State,Zip:	ARLINGTON, VA 22201
Fips City/County:	013/Arlington County
Status:	Closed
Reference Id:	285741
IR Number:	2009-N-0448
Associated IR:	Not reported
Incident Date:	01/17/2009
Call Received Date:	01/20/2009
Closure Comments:	See Site Comments for details
Threat To:	Not reported
Terrorism (Y/N):	NO
Characterize Incident:	Not reported
Incident Type:	SSO(Water)
Incident Subtype:	SSO
Materials:	Sewage
Effect To Receptor:	Not reported
Water Body:	Four Mile Run
Low Quantity To Water:	-1
High Quantity To Water:	-1
Quantity Units:	Gallons
Other Receptors:	Not reported
RP Company:	Not reported
RP Name:	Not reported
Property Owner:	Not reported
Property Company:	Not reported
Duration Of Event (Hrs):	Not reported
Impacts:	Not reported
Other Impacts:	Not reported
Steps Taken:	Not reported
Steps Taken Description:	Not reported
System Components:	Not reported
Other System Components:	Not reported
Cause Of Event:	Not reported
Corrective Action Taken:	Not reported
Weather Status:	No
Precipitation (Wet):	Not reported
Discharge Type:	Not reported
Discharge Volume:	Not reported
Unknown Discharge (Y/N):	NO
Site Name:	ARLINGTON COUNTY WATER POLLUTION CONTROL FACILITY
Closure Date:	01/30/2009
Orig. Call Incident Description:	External bypasses between 1/17/09 & 1/19/09. All flow disscharged from facility rec'd at least primary treatment & chlorination. The partially treated effluent was diverted (external bypass) to Four Mile Run.
Original Call Material Description:	sewage-partially treated (Qty=15.5)

ARLINGTON COUNTY WATER POLLUTION CONTROL FACILITY (Continued) **S105805658**

Original Call Location Description:	Arlington Co Water Pollution Control Facility-3402 So Glebe Rd-Arlington-VA-22201-Arlington County
Incident Ongoing at time of Call:	No
Agencies Notified (Y/N):	NO
Other Agencies:	Not reported
Permitted (Y/N):	No
Call Reported By Company Name:	John Garrett
Call Property Owner Company Name:	Not reported
Call Property Owner Name:	Not reported
Site Summary:	Not reported
Name:	WATER POLLUTION CONTROL PLANT
Address:	3402 SOUTH GLEBE ROAD
City,State,Zip:	ARLINGTON, VA 22202
City,State,Zip:	ARLINGTON, VA 22202
Fips City/County:	013/Arlington County
Status:	Closed
Reference Id:	291431
IR Number:	Not reported
Associated IR:	Not reported
Incident Date:	07/08/2019
Call Received Date:	07/09/2019
Closure Comments:	Appropriate compliance actions completed and verified by DEQ Oveflow at Arlington Co WWTP due to severe weather event No corrective action necessary 24-hr report satisfies 5-day report requirements VDH notification made via PReP e-mail
Threat To:	Not reported
Terrorism (Y/N):	Not reported
Characterize Incident:	Accidental
Incident Type:	Overflow(Water)
Incident Subtype:	Not reported
Materials:	SEWAGE
Effect To Receptor:	Impacted
Water Body:	Four Mile Run
Low Quantity To Water:	2000
High Quantity To Water:	8000
Quantity Units:	Gallons
Other Receptors:	Not reported
RP Company:	Not reported
RP Name:	Not reported
Property Owner:	Not reported
Property Company:	Not reported
Duration Of Event (Hrs):	3
Impacts:	Not reported
Other Impacts:	Not reported
Steps Taken:	Not reported
Steps Taken Description:	Not reported
System Components:	Manhole
Other System Components:	inside plant
Cause Of Event:	Flooding of TWTDS
Corrective Action Taken:	Not reported
Weather Status:	Yes
Precipitation (Wet):	4.5
Discharge Type:	No
Discharge Volume:	8000
Unknown Discharge (Y/N):	Not reported
Site Name:	OVERFLOW - ARLINGTON CO WPCP (VA0025143)

ARLINGTON COUNTY WATER POLLUTION CONTROL FACILITY (Continued) **S105805658**

Closure Date:	07/11/2019
Orig. Call Incident Description:	Extremely heavy, slow-moving thunderstorms moved over Arlington during morning hours of July 8th resulting in torrential rain that caused major flash flooding. Rainfall totals during the 9 am hour in Arlington ranged from 3.3 inches to 4.5 inches - breaking rainfall records not even seen during hurricane events. Collection system sewer mains were quickly inundated with inflow and infiltration, sending a significant surge of flow into the wastewater treatment plant. The accompanying surge of grit and debris temporarily compromised the flow-through capacity of the primary bar screens, which caused diluted raw sewage overflows to occur at several manholes on the plant upstream of the bar screens. Estimated flow range that reached receiving stream (from the plant) is 2000-8000 gallons. There are reports of several collection system overflows during the flash flooding. Please consider this report fulfilling both the 24-hour notice and 5-day report required by permit.
Original Call Material Description:	Not reported
Original Call Location Description:	This report is only for the Water Pollution Control Plant. However, there are reports of several collection system overflows due to flash flooding.
Incident Ongoing at time of Call:	No
Agencies Notified (Y/N):	Not reported
Other Agencies:	VA Department of Health, Office of Drinking Water (VDH-ODW)
Permitted (Y/N):	Yes
Call Reported By Company Name:	Dept of Environmental Services
Call Property Owner Company Name:	Not reported
Call Property Owner Name:	Not reported
Site Summary:	Extremely heavy, slow-moving thunderstorms moved over Arlington during morning hours of July 8th resulting in torrential rain that caused major flash flooding. Rainfall totals during the 9 am hour in Arlington ranged from 3.3 inches to 4.5 inches - breaking rainfall records not even seen during hurricane events. Collection system sewer mains were quickly inundated with inflow and infiltration, sending a significant surge of flow into the wastewater treatment plant. The accompanying surge of grit and debris temporarily compromised the flow-through capacity of the primary bar screens, which caused diluted raw sewage overflows to occur at several manholes on the plant upstream of the bar screens. Estimated flow range that reached receiving stream (from the plant) is 2000-8000 gallons. There are reports of several collection system overflows during the flash flooding. Please consider this report fulfilling both the 24-hour notice and 5-day report required by permit.
Name:	WATER POLLUTION CONTROL PLANT
Address:	3402 SOUTH GLEBE ROAD
City,State,Zip:	ARLINGTON, VA 22202
City,State,Zip:	ARLINGTON, VA 22202
Fips City/County:	013/Arlington County
Status:	Closed
Reference Id:	291431
IR Number:	Not reported
Associated IR:	Not reported
Incident Date:	07/08/2019
Call Received Date:	07/09/2019
Closure Comments:	Appropriate compliance actions completed and verified by DEQ Oveflow at Arlington Co WWTP due to severe weather event No corrective action necessary 24-hr report satisfies 5-day report requirements VDH

ARLINGTON COUNTY WATER POLLUTION CONTROL FACILITY (Continued) **S105805658**

	notification made via PReP e-mail
Threat To:	Not reported
Terrorism (Y/N):	Not reported
Characterize Incident:	Accidental
Incident Type:	Overflow(Water)
Incident Subtype:	Not reported
Materials:	SEWAGE
Effect To Receptor:	Impacted
Water Body:	Four Mile Run
Low Quantity To Water:	2000
High Quantity To Water:	8000
Quantity Units:	Gallons
Other Receptors:	Not reported
RP Company:	Not reported
RP Name:	Not reported
Property Owner:	Not reported
Property Company:	Not reported
Duration Of Event (Hrs):	3
Impacts:	Not reported
Other Impacts:	Not reported
Steps Taken:	Not reported
Steps Taken Description:	Not reported
System Components:	Manhole
Other System Components:	inside plant
Cause Of Event:	Flooding of TWTDS
Corrective Action Taken:	Not reported
Weather Status:	Yes
Precipitation (Wet):	4.5
Discharge Type:	No
Discharge Volume:	8000
Unknown Discharge (Y/N):	Not reported
Site Name:	OVERFLOW - ARLINGTON CO WPCP (VA0025143)
Closure Date:	07/11/2019
Orig. Call Incident Description:	Extremely heavy, slow-moving thunderstorms moved over Arlington during morning hours of July 8th resulting in torrential rain that caused major flash flooding. Rainfall totals during the 9 am hour in Arlington ranged from 3.3 inches to 4.5 inches - breaking rainfall records not even seen during hurricane events. Collection system sewer mains were quickly inundated with inflow and infiltration, sending a significant surge of flow into the wastewater treatment plant. The accompanying surge of grit and debris temporarily compromised the flow-through capacity of the primary bar screens, which caused diluted raw sewage overflows to occur at several manholes on the plant upstream of the bar screens. Estimated flow range that reached receiving stream (from the plant) is 2000-8000 gallons. There are reports of several collection system overflows during the flash flooding. Please consider this report fulfilling both the 24-hour notice and 5-day report required by permit.
Original Call Material Description:	Not reported
Original Call Location Description:	This report is only for the Water Pollution Control Plant. However, there are reports of several collection system overflows due to flash flooding.
Incident Ongoing at time of Call:	No
Agencies Notified (Y/N):	Not reported
Other Agencies:	VA Department of Health, Office of Drinking Water (VDH-ODW)
Permitted (Y/N):	Yes
Call Reported By Company Name:	Dept of Environmental Services

ARLINGTON COUNTY WATER POLLUTION CONTROL FACILITY (Continued) **S105805658**

Call Property Owner Company Name:	Not reported
Call Property Owner Name:	Not reported
Site Summary:	Extremely heavy, slow-moving thunderstorms moved over Arlington during morning hours of July 8th resulting in torrential rain that caused major flash flooding. Rainfall totals during the 9 am hour in Arlington ranged from 3.3 inches to 4.5 inches - breaking rainfall records not even seen during hurricane events. Collection system sewer mains were quickly inundated with inflow and infiltration, sending a significant surge of flow into the wastewater treatment plant. The accompanying surge of grit and debris temporarily compromised the flow-through capacity of the primary bar screens, which caused diluted raw sewage overflows to occur at several manholes on the plant upstream of the bar screens. Estimated flow range that reached receiving stream (from the plant) is 2000-8000 gallons. There are reports of several collection system overflows during the flash flooding. Please consider this report fulfilling both the 24-hour notice and 5-day report required by permit.
Name:	Not reported
Address:	3402 S GLEBE RD
City,State,Zip:	ARLINGTON, VA
City,State,Zip:	ARLINGTON, VA
Fips City/County:	013/Arlington County
Status:	Closed
Reference Id:	260365
IR Number:	2007-N-0589
Associated IR:	Not reported
Incident Date:	03/03/2007
Call Received Date:	03/05/2007
Closure Comments:	See Site Comments for details
Threat To:	Not reported
Terrorism (Y/N):	NO
Characterize Incident:	Not reported
Incident Type:	SSO(Water)
Incident Subtype:	SSO
Materials:	Sewage
Effect To Receptor:	Not reported
Water Body:	Potomac River
Low Quantity To Water:	10000000
High Quantity To Water:	10000000
Quantity Units:	Gallons
Other Receptors:	Not reported
RP Company:	Not reported
RP Name:	Not reported
Property Owner:	Not reported
Property Company:	Not reported
Duration Of Event (Hrs):	Not reported
Impacts:	Not reported
Other Impacts:	Not reported
Steps Taken:	Not reported
Steps Taken Description:	Not reported
System Components:	Not reported
Other System Components:	Not reported
Cause Of Event:	Not reported
Corrective Action Taken:	Not reported
Weather Status:	No
Precipitation (Wet):	Not reported

ARLINGTON COUNTY WATER POLLUTION CONTROL FACILITY (Continued) **S105805658**

Discharge Type:	Not reported
Discharge Volume:	Not reported
Unknown Discharge (Y/N):	NO
Site Name:	ARLINGTON WWTP
Closure Date:	03/14/2007
Orig. Call Incident Description:	System upset. Gravity filters were bypassed and influent directed to disinfection units.
Original Call Material Description:	partially treated sewage (Qty=10,000,000)
Original Call Location Description:	Arlington WWTP-3402 S Glebe Rd-Arlington-VA--Arlington County
Incident Ongoing at time of Call:	No
Agencies Notified (Y/N):	NO
Other Agencies:	Not reported
Permitted (Y/N):	No
Call Reported By Company Name:	Jocelyn Francois
Call Property Owner Company Name:	Not reported
Call Property Owner Name:	Not reported
Site Summary:	Not reported

Name:	Not reported
Address:	3402 S GLEBE RD
City,State,Zip:	ARLINGTON, VA
City,State,Zip:	ARLINGTON, VA
Fips City/County:	013/Arlington County
Status:	Closed
Reference Id:	260365
IR Number:	2007-N-0589
Associated IR:	Not reported
Incident Date:	03/03/2007
Call Received Date:	03/05/2007
Closure Comments:	See Site Comments for details
Threat To:	Not reported
Terrorism (Y/N):	NO
Characterize Incident:	Not reported
Incident Type:	SSO(Water)
Incident Subtype:	SSO
Materials:	Sewage
Effect To Receptor:	Not reported
Water Body:	Potomac River
Low Quantity To Water:	10000000
High Quantity To Water:	10000000
Quantity Units:	Gallons
Other Receptors:	Not reported
RP Company:	Not reported
RP Name:	Not reported
Property Owner:	Not reported
Property Company:	Not reported
Duration Of Event (Hrs):	Not reported
Impacts:	Not reported
Other Impacts:	Not reported
Steps Taken:	Not reported
Steps Taken Description:	Not reported
System Components:	Not reported
Other System Components:	Not reported
Cause Of Event:	Not reported
Corrective Action Taken:	Not reported
Weather Status:	No
Precipitation (Wet):	Not reported

ARLINGTON COUNTY WATER POLLUTION CONTROL FACILITY (Continued) **S105805658**

Discharge Type:	Not reported
Discharge Volume:	Not reported
Unknown Discharge (Y/N):	NO
Site Name:	ARLINGTON WWTP
Closure Date:	03/14/2007
Orig. Call Incident Description:	System upset. Gravity filters were bypassed and influent directed to disinfection units.
Original Call Material Description:	partially treated sewage (Qty=10,000,000)
Original Call Location Description:	Arlington WWTP-3402 S Glebe Rd-Arlington-VA--Arlington County
Incident Ongoing at time of Call:	No
Agencies Notified (Y/N):	NO
Other Agencies:	Not reported
Permitted (Y/N):	No
Call Reported By Company Name:	Jocelyn Francois
Call Property Owner Company Name:	Not reported
Call Property Owner Name:	Not reported
Site Summary:	Not reported

Name:	Not reported
Address:	3402 S GLEBE RD
City,State,Zip:	ARLINGTON, VA 22202
City,State,Zip:	ARLINGTON, VA 22202
Fips City/County:	013/Arlington County
Status:	Closed
Reference Id:	259150
IR Number:	2007-N-0173
Associated IR:	Not reported
Incident Date:	08/26/2006
Call Received Date:	08/26/2006
Closure Comments:	See Site Comments for details
Threat To:	Not reported
Terrorism (Y/N):	NO
Characterize Incident:	Not reported
Incident Type:	SSO(Water), Water(Water)
Incident Subtype:	"Water,SSO"
Materials:	Sewage
Effect To Receptor:	Not reported
Water Body:	Four Mile Run
Low Quantity To Water:	-1
High Quantity To Water:	-1
Quantity Units:	Gallons
Other Receptors:	Storm drain system
RP Company:	Not reported
RP Name:	Not reported
Property Owner:	Not reported
Property Company:	Not reported
Duration Of Event (Hrs):	Not reported
Impacts:	Not reported
Other Impacts:	Not reported
Steps Taken:	Not reported
Steps Taken Description:	Not reported
System Components:	Not reported
Other System Components:	Not reported
Cause Of Event:	Not reported
Corrective Action Taken:	Not reported
Weather Status:	No
Precipitation (Wet):	Not reported

ARLINGTON COUNTY WATER POLLUTION CONTROL FACILITY (Continued) **S105805658**

Discharge Type:	Not reported
Discharge Volume:	Not reported
Unknown Discharge (Y/N):	NO
Site Name:	ARLINGTON COUNTY WATER POLLUTION CONTROL PLANT
Closure Date:	09/07/2006
Orig. Call Incident Description:	SSO-Overflow of partially treated wastewater. The 1-B LRT tank overflowed for approx 10 min. A major portion of overflow was returned to process via aeration tank influent channel & empty adjacent LRT. Smaller portion overflow (25-30%) flowed into parkinglot storm drain system.
Original Call Material Description:	partially treated wastewater (Qty=est. 100,000)
Original Call Location Description:	Arlington County Water Pollution Control Plant-3402 S Glebe Rd-Arlington-VA-22202-Arlington County
Incident Ongoing at time of Call:	No
Agencies Notified (Y/N):	NO
Other Agencies:	Not reported
Permitted (Y/N):	No
Call Reported By Company Name:	John Garrett
Call Property Owner Company Name:	Not reported
Call Property Owner Name:	Not reported
Site Summary:	Not reported

Name:	Not reported
Address:	3402 S GLEBE RD
City,State,Zip:	ARLINGTON, VA 22202
City,State,Zip:	ARLINGTON, VA 22202
Fips City/County:	013/Arlington County
Status:	Closed
Reference Id:	259150
IR Number:	2007-N-0173
Associated IR:	Not reported
Incident Date:	08/26/2006
Call Received Date:	08/26/2006
Closure Comments:	See Site Comments for details
Threat To:	Not reported
Terrorism (Y/N):	NO
Characterize Incident:	Not reported
Incident Type:	SSO(Water), Water(Water)
Incident Subtype:	"Water,SSO"
Materials:	Sewage
Effect To Receptor:	Not reported
Water Body:	Four Mile Run
Low Quantity To Water:	-1
High Quantity To Water:	-1
Quantity Units:	Gallons
Other Receptors:	Storm drain system
RP Company:	Not reported
RP Name:	Not reported
Property Owner:	Not reported
Property Company:	Not reported
Duration Of Event (Hrs):	Not reported
Impacts:	Not reported
Other Impacts:	Not reported
Steps Taken:	Not reported
Steps Taken Description:	Not reported
System Components:	Not reported
Other System Components:	Not reported

ARLINGTON COUNTY WATER POLLUTION CONTROL FACILITY (Continued) **S105805658**

Cause Of Event:	Not reported
Corrective Action Taken:	Not reported
Weather Status:	No
Precipitation (Wet):	Not reported
Discharge Type:	Not reported
Discharge Volume:	Not reported
Unknown Discharge (Y/N):	NO
Site Name:	ARLINGTON COUNTY WATER POLLUTION CONTROL PLANT
Closure Date:	09/07/2006
Orig. Call Incident Description:	SSO-Overflow of partially treated wastewater. The 1-B LRT tank overflowed for approx 10 min. A major portion of overflow was returned to process via aeration tank influent channel & empty adjacent LRT. Smaller portion overflow (25-30%) flowed into parkinglot storm drain system.
Original Call Material Description:	partially treated wastewater (Qty=est. 100,000)
Original Call Location Description:	Arlington County Water Pollution Control Plant-3402 S Glebe Rd-Arlington-VA-22202-Arlington County
Incident Ongoing at time of Call:	No
Agencies Notified (Y/N):	NO
Other Agencies:	Not reported
Permitted (Y/N):	No
Call Reported By Company Name:	John Garrett
Call Property Owner Company Name:	Not reported
Call Property Owner Name:	Not reported
Site Summary:	Not reported

Name:	ARLINGTON WWTF
Address:	3402 S GLEBE RD
City,State,Zip:	ARLINGTON, VA
City,State,Zip:	ARLINGTON, VA
Fips City/County:	013/Arlington County
Status:	Closed
Reference Id:	20567
IR Number:	2014-N-0361
Associated IR:	Not reported
Incident Date:	07/23/2013
Call Received Date:	07/29/2013
Closure Comments:	NFA
Threat To:	Not reported
Terrorism (Y/N):	N
Characterize Incident:	Accidental
Incident Type:	Point Source(Water), Water(Water)
Incident Subtype:	Point Source * Water
Materials:	Sewage
Effect To Receptor:	Not reported
Water Body:	Not reported
Low Quantity To Water:	Not reported
High Quantity To Water:	Not reported
Quantity Units:	Not reported
Other Receptors:	Not reported
RP Company:	Not reported
RP Name:	Not reported
Property Owner:	Not reported
Property Company:	Not reported
Duration Of Event (Hrs):	0
Impacts:	Not reported
Other Impacts:	Not reported

ARLINGTON COUNTY WATER POLLUTION CONTROL FACILITY (Continued) **S105805658**

Steps Taken:	Not reported
Steps Taken Description:	Not reported
System Components:	Not reported
Other System Components:	Not reported
Cause Of Event:	Not reported
Corrective Action Taken:	Not reported
Weather Status:	No
Precipitation (Wet):	0
Discharge Type:	Not reported
Discharge Volume:	0
Unknown Discharge (Y/N):	N
Site Name:	ARLINGTON WWTF
Closure Date:	11/20/2013
Orig. Call Incident Description:	HAD CONTRACTOR PUMPING OUT SECONDARY CONTAINMENT AREA AND THOUGHT THEY WERE PUMPING TO AN AREA THAT WOULD NOT LEAK BUT THEY LOST 5 GALLONS TO STORM DRAIN. WAS A MIX OF TREATED WATER AND WASTE WATER. THEY TOOK A PH OF SLURRY AND IT WAS 10.1 THE COUNTY WILL BE DOING THE CLEANUP AND NO ASSISTANCE REQUESTED. CALLER WAS THE COUNTY PRE TREATMENT COORDINATOR
Original Call Material Description:	sewage
Original Call Location Description:	Arlington WWTF, 3402 S. GLEBE ROAD
Incident Ongoing at time of Call:	No
Agencies Notified (Y/N):	N
Other Agencies:	Not reported
Permitted (Y/N):	Yes
Call Reported By Company Name:	Arlington WWTF
Call Property Owner Company Name:	Not reported
Call Property Owner Name:	Not reported
Site Summary:	HAD CONTRACTOR PUMPING OUT SECONDARY CONTAINMENT AREA AND THOUGHT TH WERE PUMPING TO AN AREA THAT WOULD NOT LEAK BUT THEY LOST 5 GALLONS TO STORM DRAIN. WAS A MIX OF TREATED WATER AND WASTE WATER. THEY TOOK A PH OF SLURRY AND IT WAS 10.1 THE COUNTY WILL BE DOING THE CLEANUP AND NO ASSISTANCE REQUESTED. CALLER WAS THE COUNTY PRE TREATMENT COORDINATOR
Name:	ARLINGTON WWTF
Address:	3402 S GLEBE RD
City,State,Zip:	ARLINGTON, VA
City,State,Zip:	ARLINGTON, VA
Fips City/County:	013/Arlington County
Status:	Closed
Reference Id:	20567
IR Number:	2014-N-0361
Associated IR:	Not reported
Incident Date:	07/23/2013
Call Received Date:	07/29/2013
Closure Comments:	NFA
Threat To:	Not reported
Terrorism (Y/N):	N
Characterize Incident:	Accidental
Incident Type:	Point Source(Water), Water(Water)
Incident Subtype:	Point Source * Water
Materials:	Sewage
Effect To Receptor:	Not reported
Water Body:	Not reported
Low Quantity To Water:	Not reported
High Quantity To Water:	Not reported

ARLINGTON COUNTY WATER POLLUTION CONTROL FACILITY (Continued) **S105805658**

Quantity Units:	Not reported
Other Receptors:	Not reported
RP Company:	Not reported
RP Name:	Not reported
Property Owner:	Not reported
Property Company:	Not reported
Duration Of Event (Hrs):	0
Impacts:	Not reported
Other Impacts:	Not reported
Steps Taken:	Not reported
Steps Taken Description:	Not reported
System Components:	Not reported
Other System Components:	Not reported
Cause Of Event:	Not reported
Corrective Action Taken:	Not reported
Weather Status:	No
Precipitation (Wet):	0
Discharge Type:	Not reported
Discharge Volume:	0
Unknown Discharge (Y/N):	N
Site Name:	ARLINGTON WWTF
Closure Date:	11/20/2013
Orig. Call Incident Description:	HAD CONTRACTOR PUMPING OUT SECONDARY CONTAINMENT AREA AND THOUGHT THEY WERE PUMPING TO AN AREA THAT WOULD NOT LEAK BUT THEY LOST 5 GALLONS TO STORM DRAIN. WAS A MIX OF TREATED WATER AND WASTE WATER. THEY TOOK A PH OF SLURRY AND IT WAS 10.1 THE COUNTY WILL BE DOING THE CLEANUP AND NO ASSISTANCE REQUESTED. CALLER WAS THE COUNTY PRE TREATMENT COORDINATOR
Original Call Material Description:	sewage
Original Call Location Description:	Arlington WWTF, 3402 S. GLEBE ROAD
Incident Ongoing at time of Call:	No
Agencies Notified (Y/N):	N
Other Agencies:	Not reported
Permitted (Y/N):	Yes
Call Reported By Company Name:	Arlington WWTF
Call Property Owner Company Name:	Not reported
Call Property Owner Name:	Not reported
Site Summary:	HAD CONTRACTOR PUMPING OUT SECONDARY CONTAINMENT AREA AND THOUGHT TH WERE PUMPING TO AN AREA THAT WOULD NOT LEAK BUT THEY LOST 5 GALLONS TO STORM DRAIN. WAS A MIX OF TREATED WATER AND WASTE WATER. THEY TOOK A PH OF SLURRY AND IT WAS 10.1 THE COUNTY WILL BE DOING THE CLEANUP AND NO ASSISTANCE REQUESTED. CALLER WAS THE COUNTY PRE TREATMENT COORDINATOR
Name:	Not reported
Address:	3402 S GLEBE RD
City,State,Zip:	ARLINGTON, VA 22201
City,State,Zip:	ARLINGTON, VA 22201
Fips City/County:	013/Arlington County
Status:	Closed
Reference Id:	284750
IR Number:	2009-N-0658
Associated IR:	Not reported
Incident Date:	05/07/2009
Call Received Date:	05/07/2009
Closure Comments:	See Site Comments for details
Threat To:	Not reported

ARLINGTON COUNTY WATER POLLUTION CONTROL FACILITY (Continued) **S105805658**

Terrorism (Y/N):	NO
Characterize Incident:	Not reported
Incident Type:	SSO(Water)
Incident Subtype:	SSO
Materials:	Sewage
Effect To Receptor:	Not reported
Water Body:	Four Mile Run
Low Quantity To Water:	-1
High Quantity To Water:	-1
Quantity Units:	Gallons
Other Receptors:	Potomac River
RP Company:	Not reported
RP Name:	Not reported
Property Owner:	Not reported
Property Company:	Not reported
Duration Of Event (Hrs):	Not reported
Impacts:	Not reported
Other Impacts:	Not reported
Steps Taken:	Not reported
Steps Taken Description:	Not reported
System Components:	Not reported
Other System Components:	Not reported
Cause Of Event:	Not reported
Corrective Action Taken:	Not reported
Weather Status:	No
Precipitation (Wet):	Not reported
Discharge Type:	Not reported
Discharge Volume:	Not reported
Unknown Discharge (Y/N):	NO
Site Name:	ARLINGTON COUNTY WATER POLLUTION CONTROL FACILITY
Closure Date:	05/18/2009
Orig. Call Incident Description:	WPCP initiated an external bypass discharging partially treated wastewater into Four Mile Run. This external bypass is due to the heavy rains & is primary effluent that has been chlorinated.
Original Call Material Description:	sewage (Qty=Approx 39.15 MG)
Original Call Location Description:	Arlington WPCP-3402 South Glebe Rd-Arlington-VA-22201-Arlington County
Incident Ongoing at time of Call:	No
Agencies Notified (Y/N):	NO
Other Agencies:	Not reported
Permitted (Y/N):	No
Call Reported By Company Name:	L Slattery
Call Property Owner Company Name:	Not reported
Call Property Owner Name:	Not reported
Site Summary:	Not reported

Name:	Not reported
Address:	3402 S GLEBE RD
City,State,Zip:	ARLINGTON, VA 22201
City,State,Zip:	ARLINGTON, VA 22201
Fips City/County:	013/Arlington County
Status:	Closed
Reference Id:	284750
IR Number:	2009-N-0658
Associated IR:	Not reported
Incident Date:	05/07/2009
Call Received Date:	05/07/2009
Closure Comments:	See Site Comments for details

ARLINGTON COUNTY WATER POLLUTION CONTROL FACILITY (Continued) **S105805658**

Threat To:	Not reported
Terrorism (Y/N):	NO
Characterize Incident:	Not reported
Incident Type:	SSO(Water)
Incident Subtype:	SSO
Materials:	Sewage
Effect To Receptor:	Not reported
Water Body:	Four Mile Run
Low Quantity To Water:	-1
High Quantity To Water:	-1
Quantity Units:	Gallons
Other Receptors:	Potomac River
RP Company:	Not reported
RP Name:	Not reported
Property Owner:	Not reported
Property Company:	Not reported
Duration Of Event (Hrs):	Not reported
Impacts:	Not reported
Other Impacts:	Not reported
Steps Taken:	Not reported
Steps Taken Description:	Not reported
System Components:	Not reported
Other System Components:	Not reported
Cause Of Event:	Not reported
Corrective Action Taken:	Not reported
Weather Status:	No
Precipitation (Wet):	Not reported
Discharge Type:	Not reported
Discharge Volume:	Not reported
Unknown Discharge (Y/N):	NO
Site Name:	ARLINGTON COUNTY WATER POLLUTION CONTROL FACILITY
Closure Date:	05/18/2009
Orig. Call Incident Description:	WPCP initiated an external bypass discharging partially treated wastewater into Four Mile Run. This external bypass is due to the heavy rains & is primary effluent that has been chlorinated.
Original Call Material Description:	sewage (Qty=Approx 39.15 MG)
Original Call Location Description:	Arlington WPCP-3402 South Glebe Rd-Arlington-VA-22201-Arlington County
Incident Ongoing at time of Call:	No
Agencies Notified (Y/N):	NO
Other Agencies:	Not reported
Permitted (Y/N):	No
Call Reported By Company Name:	L Slattery
Call Property Owner Company Name:	Not reported
Call Property Owner Name:	Not reported
Site Summary:	Not reported

Name:	Not reported
Address:	3402 S GLEBE RD
City,State,Zip:	ARLINGTON, VA
City,State,Zip:	ARLINGTON, VA
Fips City/County:	013/Arlington County
Status:	Closed
Reference Id:	261569
IR Number:	2005-N-0306
Associated IR:	Not reported
Incident Date:	10/01/2004
Call Received Date:	10/01/2004

ARLINGTON COUNTY WATER POLLUTION CONTROL FACILITY (Continued) **S105805658**

Closure Comments:	See Site Comments for details
Threat To:	Not reported
Terrorism (Y/N):	NO
Characterize Incident:	Not reported
Incident Type:	Water(Water)
Incident Subtype:	Water
Materials:	Chemicals (Sodium Hypo-Chloride)
Effect To Receptor:	Not reported
Water Body:	Four Mile Run
Low Quantity To Water:	-1
High Quantity To Water:	-1
Quantity Units:	Gallons
Other Receptors:	Not reported
RP Company:	Not reported
RP Name:	Not reported
Property Owner:	Not reported
Property Company:	Not reported
Duration Of Event (Hrs):	Not reported
Impacts:	Not reported
Other Impacts:	Not reported
Steps Taken:	Not reported
Steps Taken Description:	Not reported
System Components:	Not reported
Other System Components:	Not reported
Cause Of Event:	Not reported
Corrective Action Taken:	Not reported
Weather Status:	No
Precipitation (Wet):	Not reported
Discharge Type:	Not reported
Discharge Volume:	Not reported
Unknown Discharge (Y/N):	NO
Site Name:	ARLINGTON PCP-BIOSOLIDS HANDLING BLDG
Closure Date:	10/07/2004
Orig. Call Incident Description:	Chemical spill, overflow of sodium hypochlorite storage tank.
Original Call Material Description:	Sodium hypochlorite 4.8% solution (Qty=100-200 (approx 30-40 in water))
Original Call Location Description:	Arlington PCP-Biosolids Handling Bldg-3402 S Glebe Rd-Arlington-VA--Arlington County
Incident Ongoing at time of Call:	No
Agencies Notified (Y/N):	NO
Other Agencies:	Not reported
Permitted (Y/N):	No
Call Reported By Company Name:	Melvin Roberson
Call Property Owner Company Name:	Not reported
Call Property Owner Name:	Not reported
Site Summary:	Not reported

Name:	Not reported
Address:	3402 S GLEBE RD
City,State,Zip:	ARLINGTON, VA
City,State,Zip:	ARLINGTON, VA
Fips City/County:	013/Arlington County
Status:	Closed
Reference Id:	261569
IR Number:	2005-N-0306
Associated IR:	Not reported
Incident Date:	10/01/2004

ARLINGTON COUNTY WATER POLLUTION CONTROL FACILITY (Continued) **S105805658**

Call Received Date:	10/01/2004
Closure Comments:	See Site Comments for details
Threat To:	Not reported
Terrorism (Y/N):	NO
Characterize Incident:	Not reported
Incident Type:	Water(Water)
Incident Subtype:	Water
Materials:	Chemicals (Sodium Hypo-Chloride)
Effect To Receptor:	Not reported
Water Body:	Four Mile Run
Low Quantity To Water:	-1
High Quantity To Water:	-1
Quantity Units:	Gallons
Other Receptors:	Not reported
RP Company:	Not reported
RP Name:	Not reported
Property Owner:	Not reported
Property Company:	Not reported
Duration Of Event (Hrs):	Not reported
Impacts:	Not reported
Other Impacts:	Not reported
Steps Taken:	Not reported
Steps Taken Description:	Not reported
System Components:	Not reported
Other System Components:	Not reported
Cause Of Event:	Not reported
Corrective Action Taken:	Not reported
Weather Status:	No
Precipitation (Wet):	Not reported
Discharge Type:	Not reported
Discharge Volume:	Not reported
Unknown Discharge (Y/N):	NO
Site Name:	ARLINGTON PCP-BIOSOLIDS HANDLING BLDG
Closure Date:	10/07/2004
Orig. Call Incident Description:	Chemical spill, overflow of sodium hypochlorite storage tank.
Original Call Material Description:	Sodium hypochlorite 4.8% solution (Qty=100-200 (approx 30-40 in water))
Original Call Location Description:	Arlington PCP-Biosolids Handling Bldg-3402 S Glebe Rd-Arlington-VA--Arlington County
Incident Ongoing at time of Call:	No
Agencies Notified (Y/N):	NO
Other Agencies:	Not reported
Permitted (Y/N):	No
Call Reported By Company Name:	Melvin Roberson
Call Property Owner Company Name:	Not reported
Call Property Owner Name:	Not reported
Site Summary:	Not reported
Name:	Not reported
Address:	3402 S GLEBE RD
City,State,Zip:	ARLINGTON, VA
City,State,Zip:	ARLINGTON, VA
Fips City/County:	013/Arlington County
Status:	Closed
Reference Id:	261592
IR Number:	2005-N-0922
Associated IR:	Not reported

ARLINGTON COUNTY WATER POLLUTION CONTROL FACILITY (Continued) **S105805658**

Incident Date:	05/20/2005
Call Received Date:	05/20/2005
Closure Comments:	See Site Comments for details
Threat To:	Not reported
Terrorism (Y/N):	NO
Characterize Incident:	Not reported
Incident Type:	SSO(Water)
Incident Subtype:	SSO
Materials:	Sewage
Effect To Receptor:	Not reported
Water Body:	Unknown
Low Quantity To Water:	4320000
High Quantity To Water:	4320000
Quantity Units:	Gallons
Other Receptors:	Not reported
RP Company:	Not reported
RP Name:	Not reported
Property Owner:	Not reported
Property Company:	Not reported
Duration Of Event (Hrs):	Not reported
Impacts:	Not reported
Other Impacts:	Not reported
Steps Taken:	Not reported
Steps Taken Description:	Not reported
System Components:	Not reported
Other System Components:	Not reported
Cause Of Event:	Not reported
Corrective Action Taken:	Not reported
Weather Status:	No
Precipitation (Wet):	Not reported
Discharge Type:	Not reported
Discharge Volume:	Not reported
Unknown Discharge (Y/N):	NO
Site Name:	ARLINGTON COUNTY PCP
Closure Date:	05/26/2005
Orig. Call Incident Description:	Bypass and spill at Plant, details in 5 day letter. All discharge via permit outfall
Original Call Material Description:	AWT-GF effluent (Qty=4320000)
Original Call Location Description:	Arlington County PCP-3402 S Glebe Rd-Arlington-VA--Arlington County
Incident Ongoing at time of Call:	No
Agencies Notified (Y/N):	NO
Other Agencies:	Not reported
Permitted (Y/N):	No
Call Reported By Company Name:	Larry Slattery
Call Property Owner Company Name:	Not reported
Call Property Owner Name:	Not reported
Site Summary:	Not reported
Name:	Not reported
Address:	3402 S GLEBE RD
City,State,Zip:	ARLINGTON, VA
City,State,Zip:	ARLINGTON, VA
Fips City/County:	013/Arlington County
Status:	Closed
Reference Id:	261592
IR Number:	2005-N-0922
Associated IR:	Not reported

ARLINGTON COUNTY WATER POLLUTION CONTROL FACILITY (Continued) **S105805658**

Incident Date:	05/20/2005
Call Received Date:	05/20/2005
Closure Comments:	See Site Comments for details
Threat To:	Not reported
Terrorism (Y/N):	NO
Characterize Incident:	Not reported
Incident Type:	SSO(Water)
Incident Subtype:	SSO
Materials:	Sewage
Effect To Receptor:	Not reported
Water Body:	Unknown
Low Quantity To Water:	4320000
High Quantity To Water:	4320000
Quantity Units:	Gallons
Other Receptors:	Not reported
RP Company:	Not reported
RP Name:	Not reported
Property Owner:	Not reported
Property Company:	Not reported
Duration Of Event (Hrs):	Not reported
Impacts:	Not reported
Other Impacts:	Not reported
Steps Taken:	Not reported
Steps Taken Description:	Not reported
System Components:	Not reported
Other System Components:	Not reported
Cause Of Event:	Not reported
Corrective Action Taken:	Not reported
Weather Status:	No
Precipitation (Wet):	Not reported
Discharge Type:	Not reported
Discharge Volume:	Not reported
Unknown Discharge (Y/N):	NO
Site Name:	ARLINGTON COUNTY PCP
Closure Date:	05/26/2005
Orig. Call Incident Description:	Bypass and spill at Plant, details in 5 day letter. All discharge via permit outfall
Original Call Material Description:	AWT-GF effluent (Qty=4320000)
Original Call Location Description:	Arlington County PCP-3402 S Glebe Rd-Arlington-VA--Arlington County
Incident Ongoing at time of Call:	No
Agencies Notified (Y/N):	NO
Other Agencies:	Not reported
Permitted (Y/N):	No
Call Reported By Company Name:	Larry Slattery
Call Property Owner Company Name:	Not reported
Call Property Owner Name:	Not reported
Site Summary:	Not reported
Name:	Not reported
Address:	3402 S GLEBE RD
City,State,Zip:	ARLINGTON, VA
City,State,Zip:	ARLINGTON, VA
Fips City/County:	013/Arlington County
Status:	Closed
Reference Id:	280666
IR Number:	2008-N-0182
Associated IR:	Not reported

ARLINGTON COUNTY WATER POLLUTION CONTROL FACILITY (Continued) **S105805658**

Incident Date:	09/06/2007
Call Received Date:	09/06/2007
Closure Comments:	See Site Comments for details
Threat To:	Not reported
Terrorism (Y/N):	NO
Characterize Incident:	Not reported
Incident Type:	SSO(Water)
Incident Subtype:	SSO
Materials:	Sewage
Effect To Receptor:	Not reported
Water Body:	Not reported
Low Quantity To Water:	Not reported
High Quantity To Water:	Not reported
Quantity Units:	Not reported
Other Receptors:	Not reported
RP Company:	Not reported
RP Name:	Not reported
Property Owner:	Not reported
Property Company:	Not reported
Duration Of Event (Hrs):	Not reported
Impacts:	Not reported
Other Impacts:	Not reported
Steps Taken:	Not reported
Steps Taken Description:	Not reported
System Components:	Not reported
Other System Components:	Not reported
Cause Of Event:	Not reported
Corrective Action Taken:	Not reported
Weather Status:	No
Precipitation (Wet):	Not reported
Discharge Type:	Not reported
Discharge Volume:	Not reported
Unknown Discharge (Y/N):	NO
Site Name:	ARLINGTON COUNTY WATER POLLUTION CONTROL FACILITY
Closure Date:	09/25/2007
Orig. Call Incident Description:	BYPASS--Primary effluent was released onto grassy area located on South East corner of facility due to construction shutdown; plant was unaable to pump fast enough into equalization tank & caused spill over into bypass channel which filled up & created spill.
Original Call Material Description:	primary effluent (Qty=approx 100)
Original Call Location Description:	Arlington County Pollution Control Plant-3402 Sout Glebe Rd-Arlington-VA--Arlington County
Incident Ongoing at time of Call:	No
Agencies Notified (Y/N):	NO
Other Agencies:	Not reported
Permitted (Y/N):	No
Call Reported By Company Name:	Jocelyn Francois
Call Property Owner Company Name:	Not reported
Call Property Owner Name:	Not reported
Site Summary:	Not reported
Name:	Not reported
Address:	3402 S GLEBE RD
City,State,Zip:	ARLINGTON, VA
City,State,Zip:	ARLINGTON, VA
Fips City/County:	013/Arlington County
Status:	Closed

ARLINGTON COUNTY WATER POLLUTION CONTROL FACILITY (Continued) **S105805658**

Reference Id:	280666
IR Number:	2008-N-0182
Associated IR:	Not reported
Incident Date:	09/06/2007
Call Received Date:	09/06/2007
Closure Comments:	See Site Comments for details
Threat To:	Not reported
Terrorism (Y/N):	NO
Characterize Incident:	Not reported
Incident Type:	SSO(Water)
Incident Subtype:	SSO
Materials:	Sewage
Effect To Receptor:	Not reported
Water Body:	Not reported
Low Quantity To Water:	Not reported
High Quantity To Water:	Not reported
Quantity Units:	Not reported
Other Receptors:	Not reported
RP Company:	Not reported
RP Name:	Not reported
Property Owner:	Not reported
Property Company:	Not reported
Duration Of Event (Hrs):	Not reported
Impacts:	Not reported
Other Impacts:	Not reported
Steps Taken:	Not reported
Steps Taken Description:	Not reported
System Components:	Not reported
Other System Components:	Not reported
Cause Of Event:	Not reported
Corrective Action Taken:	Not reported
Weather Status:	No
Precipitation (Wet):	Not reported
Discharge Type:	Not reported
Discharge Volume:	Not reported
Unknown Discharge (Y/N):	NO
Site Name:	ARLINGTON COUNTY WATER POLLUTION CONTROL FACILITY
Closure Date:	09/25/2007
Orig. Call Incident Description:	BYPASS--Primary effluent was released onto grassy area located on South East corner of facility due to construction shutdown; plant was unaable to pump fast enough into equalization tank & caused spill over into bypass channel which filled up & created spill.
Original Call Material Description:	primary effluent (Qty=approx 100)
Original Call Location Description:	Arlington County Pollution Control Plant-3402 Sout Glebe Rd-Arlington-VA--Arlington County
Incident Ongoing at time of Call:	No
Agencies Notified (Y/N):	NO
Other Agencies:	Not reported
Permitted (Y/N):	No
Call Reported By Company Name:	Jocelyn Francois
Call Property Owner Company Name:	Not reported
Call Property Owner Name:	Not reported
Site Summary:	Not reported
Name:	Not reported
Address:	3402 S GLEBE RD
City,State,Zip:	ARLINGTON, VA

ARLINGTON COUNTY WATER POLLUTION CONTROL FACILITY (Continued) **S105805658**

City,State,Zip:	ARLINGTON, VA
Fips City/County:	013/Arlington County
Status:	Closed
Reference Id:	288152
IR Number:	2009-N-0178
Associated IR:	Not reported
Incident Date:	09/06/2008
Call Received Date:	09/08/2008
Closure Comments:	See Site Comments for details
Threat To:	Not reported
Terrorism (Y/N):	NO
Characterize Incident:	Not reported
Incident Type:	SSO(Water)
Incident Subtype:	SSO
Materials:	Sewage
Effect To Receptor:	Not reported
Water Body:	Four Mile Run
Low Quantity To Water:	-1
High Quantity To Water:	-1
Quantity Units:	Gallons
Other Receptors:	Not reported
RP Company:	Not reported
RP Name:	Not reported
Property Owner:	Not reported
Property Company:	Not reported
Duration Of Event (Hrs):	Not reported
Impacts:	Not reported
Other Impacts:	Not reported
Steps Taken:	Not reported
Steps Taken Description:	Not reported
System Components:	Not reported
Other System Components:	Not reported
Cause Of Event:	Not reported
Corrective Action Taken:	Not reported
Weather Status:	No
Precipitation (Wet):	Not reported
Discharge Type:	Not reported
Discharge Volume:	Not reported
Unknown Discharge (Y/N):	NO
Site Name:	ARLINGTON COUNTY WATER POLLUTION CONTROL FACILITY
Closure Date:	09/24/2008
Orig. Call Incident Description:	External bypass between 13:25 9/6 & 3:00 a.m. on 9/7/08 due to heavy rainfall & construction. All flow discharged from facility rec'd various levels of treatment including chlorination.
Original Call Material Description:	effluent partially treated (Qty=approx 11.3 MG)
Original Call Location Description:	Arlington Co WPCF-3402 So Glebe Rd-Arlington-VA--Arlington County
Incident Ongoing at time of Call:	No
Agencies Notified (Y/N):	NO
Other Agencies:	Not reported
Permitted (Y/N):	No
Call Reported By Company Name:	John Garrett
Call Property Owner Company Name:	Not reported
Call Property Owner Name:	Not reported
Site Summary:	Not reported
Name:	Not reported
Address:	3402 S GLEBE RD

ARLINGTON COUNTY WATER POLLUTION CONTROL FACILITY (Continued) **S105805658**

City,State,Zip:	ARLINGTON, VA
City,State,Zip:	ARLINGTON, VA
Fips City/County:	013/Arlington County
Status:	Closed
Reference Id:	288152
IR Number:	2009-N-0178
Associated IR:	Not reported
Incident Date:	09/06/2008
Call Received Date:	09/08/2008
Closure Comments:	See Site Comments for details
Threat To:	Not reported
Terrorism (Y/N):	NO
Characterize Incident:	Not reported
Incident Type:	SSO(Water)
Incident Subtype:	SSO
Materials:	Sewage
Effect To Receptor:	Not reported
Water Body:	Four Mile Run
Low Quantity To Water:	-1
High Quantity To Water:	-1
Quantity Units:	Gallons
Other Receptors:	Not reported
RP Company:	Not reported
RP Name:	Not reported
Property Owner:	Not reported
Property Company:	Not reported
Duration Of Event (Hrs):	Not reported
Impacts:	Not reported
Other Impacts:	Not reported
Steps Taken:	Not reported
Steps Taken Description:	Not reported
System Components:	Not reported
Other System Components:	Not reported
Cause Of Event:	Not reported
Corrective Action Taken:	Not reported
Weather Status:	No
Precipitation (Wet):	Not reported
Discharge Type:	Not reported
Discharge Volume:	Not reported
Unknown Discharge (Y/N):	NO
Site Name:	ARLINGTON COUNTY WATER POLLUTION CONTROL FACILITY
Closure Date:	09/24/2008
Orig. Call Incident Description:	External bypass between 13:25 9/6 & 3:00 a.m. on 9/7/08 due to heavy rainfall & construction. All flow discharged from facility rec'd various levels of treatment including chlorination.
Original Call Material Description:	effluent partially treated (Qty=approx 11.3 MG)
Original Call Location Description:	Arlington Co WPCF-3402 So Glebe Rd-Arlington-VA--Arlington County
Incident Ongoing at time of Call:	No
Agencies Notified (Y/N):	NO
Other Agencies:	Not reported
Permitted (Y/N):	No
Call Reported By Company Name:	John Garrett
Call Property Owner Company Name:	Not reported
Call Property Owner Name:	Not reported
Site Summary:	Not reported
Name:	Not reported

ARLINGTON COUNTY WATER POLLUTION CONTROL FACILITY (Continued) **S105805658**

Address:	3402 S GLEBE RD
City,State,Zip:	ARLINGTON, VA
City,State,Zip:	ARLINGTON, VA
Fips City/County:	013/Arlington County
Status:	Closed
Reference Id:	18975
IR Number:	2013-N-2778
Associated IR:	Not reported
Incident Date:	04/17/2013
Call Received Date:	04/19/2013
Closure Comments:	Not reported
Threat To:	Not reported
Terrorism (Y/N):	N
Characterize Incident:	Unknown
Incident Type:	Point Source(Water), Water(Water)
Incident Subtype:	Point Source * Water
Materials:	Not reported
Effect To Receptor:	Impacted
Water Body:	Fourmile Run/Potomac River
Low Quantity To Water:	200
High Quantity To Water:	200
Quantity Units:	Gallons
Other Receptors:	Storm Drain
RP Company:	Not reported
RP Name:	Not reported
Property Owner:	Not reported
Property Company:	Not reported
Duration Of Event (Hrs):	0
Impacts:	Not reported
Other Impacts:	Not reported
Steps Taken:	Not reported
Steps Taken Description:	Not reported
System Components:	Not reported
Other System Components:	Not reported
Cause Of Event:	Not reported
Corrective Action Taken:	Not reported
Weather Status:	No
Precipitation (Wet):	0
Discharge Type:	Not reported
Discharge Volume:	0
Unknown Discharge (Y/N):	N
Site Name:	SODIUM HYDROXIDE @ARLINGTON CO WATER POLLUTION CONTROL
Closure Date:	04/19/2013
Orig. Call Incident Description:	Caller stated that a spray cleaner (NU ERITE) made by NU CALGON, a sodium Hydroxide cleaning solution was inadvertently mixed w/water in a basin which lead to a storm drain then into Four Mile Run Creek. It is estimated that 200 gallons of water was affected with the cleaner.
Original Call Material Description:	(NU ERITE), Sodium Hydroxide Cleaning Solution
Original Call Location Description:	3402 S. Glebe Rd, Arlington, VA
Incident Ongoing at time of Call:	No
Agencies Notified (Y/N):	Y
Other Agencies:	Not reported
Permitted (Y/N):	No
Call Reported By Company Name:	Arlington County Water Pollution Control
Call Property Owner Company Name:	Not reported
Call Property Owner Name:	Not reported
Site Summary:	Caller stated that a spray cleaner (NU ERITE) made by NU CALGON, a

ARLINGTON COUNTY WATER POLLUTION CONTROL FACILITY (Continued) **S105805658**

sodium Hydroxide cleaning solution was inadvertently mixed w/water in a basin which lead to a storm drain then into Four Mile Run Creek. It is estimated that 200 gallons of water was affected with the cleaner.

Name:	Not reported
Address:	3402 S GLEBE RD
City,State,Zip:	ARLINGTON, VA
City,State,Zip:	ARLINGTON, VA
Fips City/County:	013/Arlington County
Status:	Closed
Reference Id:	18975
IR Number:	2013-N-2778
Associated IR:	Not reported
Incident Date:	04/17/2013
Call Received Date:	04/19/2013
Closure Comments:	Not reported
Threat To:	Not reported
Terrorism (Y/N):	N
Characterize Incident:	Unknown
Incident Type:	Point Source(Water), Water(Water)
Incident Subtype:	Point Source * Water
Materials:	Not reported
Effect To Receptor:	Impacted
Water Body:	Fourmile Run/Potomac River
Low Quantity To Water:	200
High Quantity To Water:	200
Quantity Units:	Gallons
Other Receptors:	Storm Drain
RP Company:	Not reported
RP Name:	Not reported
Property Owner:	Not reported
Property Company:	Not reported
Duration Of Event (Hrs):	0
Impacts:	Not reported
Other Impacts:	Not reported
Steps Taken:	Not reported
Steps Taken Description:	Not reported
System Components:	Not reported
Other System Components:	Not reported
Cause Of Event:	Not reported
Corrective Action Taken:	Not reported
Weather Status:	No
Precipitation (Wet):	0
Discharge Type:	Not reported
Discharge Volume:	0
Unknown Discharge (Y/N):	N
Site Name:	SODIUM HYDROXIDE @ARLINGTON CO WATER POLLUTION CONTROL
Closure Date:	04/19/2013
Orig. Call Incident Description:	Caller stated that a spray cleaner (NU ERITE) made by NU CALGON, a sodium Hydroxide cleaning solution was inadvertently mixed w/water in a basin which lead to a storm drain then into Four Mile Run Creek. It is estimated that 200 gallons of water was affected with the cleaner.
Original Call Material Description:	(NU ERITE), Sodium Hydroxide Cleaning Solution
Original Call Location Description:	3402 S. Glebe Rd, Arlington, VA
Incident Ongoing at time of Call:	No
Agencies Notified (Y/N):	Y
Other Agencies:	Not reported

ARLINGTON COUNTY WATER POLLUTION CONTROL FACILITY (Continued) **S105805658**

Permitted (Y/N):	No
Call Reported By Company Name:	Arlington County Water Pollution Control
Call Property Owner Company Name:	Not reported
Call Property Owner Name:	Not reported
Site Summary:	Caller stated that a spray cleaner (NU ERITE) made by NU CALGON, a sodium Hydroxide cleaning solution was inadvertently mixed w/water in a basin which lead to a storm drain then into Four Mile Run Creek. It is estimated that 200 gallons of water was affected with the cleaner.
Name:	Not reported
Address:	3402 S GLEBE RD
City,State,Zip:	ARLINGTON, VA 22202
City,State,Zip:	ARLINGTON, VA 22202
Fips City/County:	013/Arlington County
Status:	Closed
Reference Id:	279986
IR Number:	2008-N-0287
Associated IR:	Not reported
Incident Date:	10/27/2007
Call Received Date:	10/29/2007
Closure Comments:	See Site Comments for details
Threat To:	Not reported
Terrorism (Y/N):	NO
Characterize Incident:	Not reported
Incident Type:	SSO(Water)
Incident Subtype:	SSO
Materials:	Sewage
Effect To Receptor:	Not reported
Water Body:	Four Mile Run
Low Quantity To Water:	-1
High Quantity To Water:	-1
Quantity Units:	Gallons
Other Receptors:	Not reported
RP Company:	Not reported
RP Name:	Not reported
Property Owner:	Not reported
Property Company:	Not reported
Duration Of Event (Hrs):	Not reported
Impacts:	Not reported
Other Impacts:	Not reported
Steps Taken:	Not reported
Steps Taken Description:	Not reported
System Components:	Not reported
Other System Components:	Not reported
Cause Of Event:	Not reported
Corrective Action Taken:	Not reported
Weather Status:	No
Precipitation (Wet):	Not reported
Discharge Type:	Not reported
Discharge Volume:	Not reported
Unknown Discharge (Y/N):	NO
Site Name:	ARLINGTON COUNTY WATER POLLUTION CONTROL FACILITY
Closure Date:	11/02/2007
Orig. Call Incident Description:	Due to heavy rainfall from 10/24-10/27 chlorinated primary effluent was diverted from secondary ssystem tino Four Mile Run.
Original Call Material Description:	chlorinated effluent (Qty=9.34 million)
Original Call Location Description:	Arlington County WPCF-3402 S Glebe Rd-Arlington-VA-22202-Arlington

ARLINGTON COUNTY WATER POLLUTION CONTROL FACILITY (Continued) **S105805658**

	County
Incident Ongoing at time of Call:	No
Agencies Notified (Y/N):	NO
Other Agencies:	Not reported
Permitted (Y/N):	No
Call Reported By Company Name:	Mr Jocelyn Francois to M Miller
Call Property Owner Company Name:	Not reported
Call Property Owner Name:	Not reported
Site Summary:	Not reported
Name:	Not reported
Address:	3402 S GLEBE RD
City,State,Zip:	ARLINGTON, VA 22202
City,State,Zip:	ARLINGTON, VA 22202
Fips City/County:	013/Arlington County
Status:	Closed
Reference Id:	279986
IR Number:	2008-N-0287
Associated IR:	Not reported
Incident Date:	10/27/2007
Call Received Date:	10/29/2007
Closure Comments:	See Site Comments for details
Threat To:	Not reported
Terrorism (Y/N):	NO
Characterize Incident:	Not reported
Incident Type:	SSO(Water)
Incident Subtype:	SSO
Materials:	Sewage
Effect To Receptor:	Not reported
Water Body:	Four Mile Run
Low Quantity To Water:	-1
High Quantity To Water:	-1
Quantity Units:	Gallons
Other Receptors:	Not reported
RP Company:	Not reported
RP Name:	Not reported
Property Owner:	Not reported
Property Company:	Not reported
Duration Of Event (Hrs):	Not reported
Impacts:	Not reported
Other Impacts:	Not reported
Steps Taken:	Not reported
Steps Taken Description:	Not reported
System Components:	Not reported
Other System Components:	Not reported
Cause Of Event:	Not reported
Corrective Action Taken:	Not reported
Weather Status:	No
Precipitation (Wet):	Not reported
Discharge Type:	Not reported
Discharge Volume:	Not reported
Unknown Discharge (Y/N):	NO
Site Name:	ARLINGTON COUNTY WATER POLLUTION CONTROL FACILITY
Closure Date:	11/02/2007
Orig. Call Incident Description:	Due to heavy rainfall from 10/24-10/27 chlorinated primary effluent was diverted from secondary ssystem tino Four Mile Run.
Original Call Material Description:	chlorinated effluent (Qty=9.34 million)

ARLINGTON COUNTY WATER POLLUTION CONTROL FACILITY (Continued) **S105805658**

Original Call Location Description:	Arlington County WPCF-3402 S Glebe Rd-Arlington-VA-22202-Arlington County
Incident Ongoing at time of Call:	No
Agencies Notified (Y/N):	NO
Other Agencies:	Not reported
Permitted (Y/N):	No
Call Reported By Company Name:	Mr Jocelyn Francois to M Miller
Call Property Owner Company Name:	Not reported
Call Property Owner Name:	Not reported
Site Summary:	Not reported
Name:	Not reported
Address:	3402 S GLEBE RD
City,State,Zip:	ARLINGTON, VA
City,State,Zip:	ARLINGTON, VA
Fips City/County:	013/Arlington County
Status:	Closed
Reference Id:	255493
IR Number:	2003-N-0343
Associated IR:	Not reported
Incident Date:	11/08/2002
Call Received Date:	11/08/2002
Closure Comments:	See Site Comments for details
Threat To:	Not reported
Terrorism (Y/N):	NO
Characterize Incident:	Not reported
Incident Type:	SSO(Water)
Incident Subtype:	SSO
Materials:	Sewage
Effect To Receptor:	Not reported
Water Body:	Four Mile Run
Low Quantity To Water:	5
High Quantity To Water:	5
Quantity Units:	Gallons
Other Receptors:	Storm Drain
RP Company:	Not reported
RP Name:	Not reported
Property Owner:	Not reported
Property Company:	Not reported
Duration Of Event (Hrs):	Not reported
Impacts:	Not reported
Other Impacts:	Not reported
Steps Taken:	Not reported
Steps Taken Description:	Not reported
System Components:	Not reported
Other System Components:	Not reported
Cause Of Event:	Not reported
Corrective Action Taken:	Not reported
Weather Status:	No
Precipitation (Wet):	Not reported
Discharge Type:	Not reported
Discharge Volume:	Not reported
Unknown Discharge (Y/N):	NO
Site Name:	ARLINGTON COUNTY PCP ADMIN BLDG
Closure Date:	11/15/2002
Orig. Call Incident Description:	SSO - manhole overflowing in parking lot of PCP admin bldg
Original Call Material Description:	sewage (Qty=5)

ARLINGTON COUNTY WATER POLLUTION CONTROL FACILITY (Continued) **S105805658**

Original Call Location Description:	Arlington County PCP Admin Bldg-3402 S Glebe Rd-Arlington-VA--Arlington County
Incident Ongoing at time of Call:	No
Agencies Notified (Y/N):	NO
Other Agencies:	Not reported
Permitted (Y/N):	No
Call Reported By Company Name:	Jocelyn Francois
Call Property Owner Company Name:	Not reported
Call Property Owner Name:	Not reported
Site Summary:	Not reported

Name:	Not reported
Address:	3402 S GLEBE RD
City,State,Zip:	ARLINGTON, VA
City,State,Zip:	ARLINGTON, VA
Fips City/County:	013/Arlington County
Status:	Closed
Reference Id:	255493
IR Number:	2003-N-0343
Associated IR:	Not reported
Incident Date:	11/08/2002
Call Received Date:	11/08/2002
Closure Comments:	See Site Comments for details
Threat To:	Not reported
Terrorism (Y/N):	NO
Characterize Incident:	Not reported
Incident Type:	SSO(Water)
Incident Subtype:	SSO
Materials:	Sewage
Effect To Receptor:	Not reported
Water Body:	Four Mile Run
Low Quantity To Water:	5
High Quantity To Water:	5
Quantity Units:	Gallons
Other Receptors:	Storm Drain
RP Company:	Not reported
RP Name:	Not reported
Property Owner:	Not reported
Property Company:	Not reported
Duration Of Event (Hrs):	Not reported
Impacts:	Not reported
Other Impacts:	Not reported
Steps Taken:	Not reported
Steps Taken Description:	Not reported
System Components:	Not reported
Other System Components:	Not reported
Cause Of Event:	Not reported
Corrective Action Taken:	Not reported
Weather Status:	No
Precipitation (Wet):	Not reported
Discharge Type:	Not reported
Discharge Volume:	Not reported
Unknown Discharge (Y/N):	NO
Site Name:	ARLINGTON COUNTY PCP ADMIN BLDG
Closure Date:	11/15/2002
Orig. Call Incident Description:	SSO - manhole overflowing in parking lot of PCP admin bldg
Original Call Material Description:	sewage (Qty=5)

ARLINGTON COUNTY WATER POLLUTION CONTROL FACILITY (Continued) **S105805658**

Original Call Location Description:	Arlington County PCP Admin Bldg-3402 S Glebe Rd-Arlington-VA--Arlington County
Incident Ongoing at time of Call:	No
Agencies Notified (Y/N):	NO
Other Agencies:	Not reported
Permitted (Y/N):	No
Call Reported By Company Name:	Jocelyn Francois
Call Property Owner Company Name:	Not reported
Call Property Owner Name:	Not reported
Site Summary:	Not reported
Name:	Not reported
Address:	3402 S GLEBE RD
City,State,Zip:	ARLINGTON, VA
City,State,Zip:	ARLINGTON, VA
Fips City/County:	013/Arlington County
Status:	Closed
Reference Id:	258097
IR Number:	2001-N-0507
Associated IR:	Not reported
Incident Date:	01/31/2001
Call Received Date:	02/01/2001
Closure Comments:	See Site Comments for details
Threat To:	Not reported
Terrorism (Y/N):	NO
Characterize Incident:	Not reported
Incident Type:	Air(Air)
Incident Subtype:	Air
Materials:	Waste (Solid)
Effect To Receptor:	Not reported
Water Body:	Not reported
Low Quantity To Water:	Not reported
High Quantity To Water:	Not reported
Quantity Units:	Not reported
Other Receptors:	Not reported
RP Company:	Arlington County Water Pollution Control Plant
RP Name:	Not reported
Property Owner:	Not reported
Property Company:	Not reported
Duration Of Event (Hrs):	Not reported
Impacts:	Not reported
Other Impacts:	Not reported
Steps Taken:	Not reported
Steps Taken Description:	Not reported
System Components:	Not reported
Other System Components:	Not reported
Cause Of Event:	Not reported
Corrective Action Taken:	Not reported
Weather Status:	No
Precipitation (Wet):	Not reported
Discharge Type:	Not reported
Discharge Volume:	Not reported
Unknown Discharge (Y/N):	NO
Site Name:	ARLINGTON COUNTY POLLUTION CONTROL PLANT
Closure Date:	02/07/2001
Orig. Call Incident Description:	Last week he noticed a fine white powder in the air, it gets on his car, cannot wipe off, have to go to the carwash to remove. He has seen

ARLINGTON COUNTY WATER POLLUTION CONTROL FACILITY (Continued) **S105805658**

it before,but finally got fed up enough to call it in. His house on end of S. Hayes. But he has a parking pad off Glebe, behind the house and that?s where it got on the car

Original Call Material Description:	fine white powder/mist (Qty=0)
Original Call Location Description:	Arlington County Pollution Control Plant-3402 S Glebe Rd-Arlington-VA--Arlington County
Incident Ongoing at time of Call:	No
Agencies Notified (Y/N):	NO
Other Agencies:	Not reported
Permitted (Y/N):	No
Call Reported By Company Name:	William Horn
Call Property Owner Company Name:	Not reported
Call Property Owner Name:	Not reported
Site Summary:	Not reported
Name:	Not reported
Address:	3402 S GLEBE RD
City,State,Zip:	ARLINGTON, VA
City,State,Zip:	ARLINGTON, VA
Fips City/County:	013/Arlington County
Status:	Closed
Reference Id:	258097
IR Number:	2001-N-0507
Associated IR:	Not reported
Incident Date:	01/31/2001
Call Received Date:	02/01/2001
Closure Comments:	See Site Comments for details
Threat To:	Not reported
Terrorism (Y/N):	NO
Characterize Incident:	Not reported
Incident Type:	Air(Air)
Incident Subtype:	Air
Materials:	Waste (Solid)
Effect To Receptor:	Not reported
Water Body:	Not reported
Low Quantity To Water:	Not reported
High Quantity To Water:	Not reported
Quantity Units:	Not reported
Other Receptors:	Not reported
RP Company:	Arlington County Water Pollution Control Plant
RP Name:	Not reported
Property Owner:	Not reported
Property Company:	Not reported
Duration Of Event (Hrs):	Not reported
Impacts:	Not reported
Other Impacts:	Not reported
Steps Taken:	Not reported
Steps Taken Description:	Not reported
System Components:	Not reported
Other System Components:	Not reported
Cause Of Event:	Not reported
Corrective Action Taken:	Not reported
Weather Status:	No
Precipitation (Wet):	Not reported
Discharge Type:	Not reported
Discharge Volume:	Not reported
Unknown Discharge (Y/N):	NO

ARLINGTON COUNTY WATER POLLUTION CONTROL FACILITY (Continued) **S105805658**

Site Name:	ARLINGTON COUNTY POLLUTION CONTROL PLANT
Closure Date:	02/07/2001
Orig. Call Incident Description:	Last week he noticed a fine white powder in the air, it gets on his car, cannot wipe off, have to go to the carwash to remove. He has seen it before,but finally got fed up enough to call it in. His house on end of S. Hayes. But he has a parking pad off Glebe, behind the house and that?s where it got on the car
Original Call Material Description:	fine white powder/mist (Qty=0)
Original Call Location Description:	Arlington County Pollution Control Plant-3402 S Glebe Rd-Arlington-VA--Arlington County
Incident Ongoing at time of Call:	No
Agencies Notified (Y/N):	NO
Other Agencies:	Not reported
Permitted (Y/N):	No
Call Reported By Company Name:	William Horn
Call Property Owner Company Name:	Not reported
Call Property Owner Name:	Not reported
Site Summary:	Not reported

SPILLS NO:

Region:	NO
Id:	Not reported
Incident Summary:	Not reported
Date In:	11/8/2002
Date Closed:	11/15/2002
Pollution Type:	Not reported
Responsible Party:	Not reported
Facility Status:	**Not reported**
Owner:	Not reported
Facility Contact:	Not reported
Facility Permitted:	-1
Facility Telephone:	Not reported
Time In:	2:44:00 PM
Reported By Name:	Jocelyn Francious
Reported By Telephone:	Not reported
Reported By Affiliation/Addr:	Arlington County
Incident Response IR #:	2003-N-0343
Responsible Party Address:	Not reported
Responsible Party City:	Not reported
Responsible Party State:	Not reported
Responsible Party Zip:	Not reported
Responsible Party Contact:	Not reported
Responsible Party Telephone:	Not reported
Owner Name:	Not reported
Owner Address:	Not reported
Owner City:	Not reported
Owner State:	Not reported
Owner Zip:	Not reported
Owner Contact:	Not reported
Owner Telephone:	Not reported
Incident Date:	11/8/2002
Incident Time:	10:00:00 AM
Petroleum:	0
Solid Waste:	0
Hazardous Waste:	0
Water:	0
Air:	0

ARLINGTON COUNTY WATER POLLUTION CONTROL FACILITY (Continued) **S105805658**

Sewage:	-1
Fish Kill:	0
Threat Wetlands:	0
Wetlands:	0
Material Released:	sewage
Possible Receptors:	four mile run
Quantity Released:	5
Unit Released:	gallons
Quantity In Water:	5
Receiving Waters:	storm drain
River Basin:	1A Potomac
Inspection Date:	Not reported
Call Date:	Not reported
Inspector:	JCA
Response Due:	Not reported
Response Received Date:	11/15/2002
Visit Needed:	0
Open:	0
Air Referral Date:	Not reported
Air Reg/ Permit Number:	Not reported
Waste Referral Date:	Not reported
Epa Id Or Permit Number:	Not reported
Water Referral Date:	12/3/2002
Water Permit Number:	VA0025143
Remediation Referral Date:	Not reported
Remediation Pc Number:	Not reported
Enforcement Referral Date:	Not reported
Nov Number:	Not reported
Pc Number:	Not reported
Receive By:	Not reported
Case Officer:	Not reported
Case Type:	Not reported
Street Address:	Not reported
Polllutant:	Not reported
Impact:	Not reported
Spill Time:	Not reported
Spill Date:	Not reported
Spill Volume:	Not reported
Measure:	Not reported
Volume In Water:	Not reported
Stream Name:	Not reported
Investigation Date:	Not reported
Closure Date:	Not reported
Lab Results:	Not reported
Target Date:	Not reported
Prep Number:	Not reported
Report Date:	Not reported
Report Time:	Not reported
Pollutant Scr:	Not reported
Volume:	Not reported
Volume Esc:	Not reported
Future Recommendations:	Not reported
Stream Code:	Not reported
Visit Date:	Not reported
Lab Date:	Not reported
File Close Date:	Not reported
Prep Copy:	Not reported

ARLINGTON COUNTY WATER POLLUTION CONTROL FACILITY (Continued) **S105805658**

City:	Not reported
Incident Summary:	SSO - manhole overflowing in parking lot of PCP admin bldg
Reported:	Not reported
Results:	Not reported
Inspection Comments:	Not reported
Remarks:	Not reported

SPILLS:

Name:	Not reported
Address:	3402 S GLEBE RD
City,State,Zip:	ARLINGTON, VA 22202
City,State,Zip:	ARLINGTON, VA 22202
Fips City/County:	013/Arlington County
Status:	Closed
Reference Id:	285937
IR Number:	2009-N-0744
Associated IR:	Not reported
Incident Date:	06/08/2009
Call Received Date:	06/08/2009
Closure Comments:	See Site Comments for details
Threat To:	Not reported
Terrorism (Y/N):	NO
Characterize Incident:	Not reported
Incident Type:	SSO(Water)
Incident Subtype:	SSO
Materials:	Sewage
Effect To Receptor:	Not reported
Water Body:	Four Mile Run
Low Quantity To Water:	-1
High Quantity To Water:	-1
Quantity Units:	Gallons
Other Receptors:	Not reported
RP Company:	Not reported
RP Name:	Not reported
Property Owner:	Not reported
Property Company:	Not reported
Duration Of Event (Hrs):	Not reported
Impacts:	Not reported
Other Impacts:	Not reported
Steps Taken:	Not reported
Steps Taken Description:	Not reported
System Components:	Not reported
Other System Components:	Not reported
Cause Of Event:	Not reported
Corrective Action Taken:	Not reported
Weather Status:	No
Precipitation (Wet):	Not reported
Discharge Type:	Not reported
Discharge Volume:	Not reported
Unknown Discharge (Y/N):	NO
Site Name:	ARLINGTON
Closure Date:	07/08/2009
Orig. Call Incident Description:	WPCP initiated an enternal bypass at approx 12:05 a.m. which was partially treated &wastewater & ended approx 4:12 a.m. on 6/9/09.
Original Call Material Description:	patially treated sewage (Qty=23.75 MG)
Original Call Location Description:	Arlington-3402 South Glebe Rd-Arlington-VA-22202-Arlington County
Incident Ongoing at time of Call:	No

ARLINGTON COUNTY WATER POLLUTION CONTROL FACILITY (Continued) **S105805658**

Agencies Notified (Y/N):	NO
Other Agencies:	Not reported
Permitted (Y/N):	No
Call Reported By Company Name:	Paul Redden
Call Property Owner Company Name:	Not reported
Call Property Owner Name:	Not reported
Site Summary:	Not reported
Name:	Not reported
Address:	3402 S GLEBE RD
City,State,Zip:	ARLINGTON, VA 22202
City,State,Zip:	ARLINGTON, VA 22202
Fips City/County:	013/Arlington County
Status:	Closed
Reference Id:	285937
IR Number:	2009-N-0744
Associated IR:	Not reported
Incident Date:	06/08/2009
Call Received Date:	06/08/2009
Closure Comments:	See Site Comments for details
Threat To:	Not reported
Terrorism (Y/N):	NO
Characterize Incident:	Not reported
Incident Type:	SSO(Water)
Incident Subtype:	SSO
Materials:	Sewage
Effect To Receptor:	Not reported
Water Body:	Four Mile Run
Low Quantity To Water:	-1
High Quantity To Water:	-1
Quantity Units:	Gallons
Other Receptors:	Not reported
RP Company:	Not reported
RP Name:	Not reported
Property Owner:	Not reported
Property Company:	Not reported
Duration Of Event (Hrs):	Not reported
Impacts:	Not reported
Other Impacts:	Not reported
Steps Taken:	Not reported
Steps Taken Description:	Not reported
System Components:	Not reported
Other System Components:	Not reported
Cause Of Event:	Not reported
Corrective Action Taken:	Not reported
Weather Status:	No
Precipitation (Wet):	Not reported
Discharge Type:	Not reported
Discharge Volume:	Not reported
Unknown Discharge (Y/N):	NO
Site Name:	ARLINGTON
Closure Date:	07/08/2009
Orig. Call Incident Description:	WPCP initiated an enternal bypass at approx 12:05 a.m. which was partially treated &wastewater & ended approx 4:12 a.m. on 6/9/09.
Original Call Material Description:	patially treated sewage (Qty=23.75 MG)
Original Call Location Description:	Arlington-3402 South Glebe Rd-Arlington-VA-22202-Arlington County
Incident Ongoing at time of Call:	No

ARLINGTON COUNTY WATER POLLUTION CONTROL FACILITY (Continued) **S105805658**

Agencies Notified (Y/N):	NO
Other Agencies:	Not reported
Permitted (Y/N):	No
Call Reported By Company Name:	Paul Redden
Call Property Owner Company Name:	Not reported
Call Property Owner Name:	Not reported
Site Summary:	Not reported
Name:	Not reported
Address:	3402 S GLEBE RD
City,State,Zip:	ARLINGTON, VA 22202
City,State,Zip:	ARLINGTON, VA 22202
Fips City/County:	013/Arlington County
Status:	Closed
Reference Id:	285938
IR Number:	2009-N-0745
Associated IR:	Not reported
Incident Date:	06/10/2009
Call Received Date:	06/10/2009
Closure Comments:	See Site Comments for details
Threat To:	Not reported
Terrorism (Y/N):	NO
Characterize Incident:	Not reported
Incident Type:	SSO(Water)
Incident Subtype:	SSO
Materials:	Sewage
Effect To Receptor:	Not reported
Water Body:	Four Mile Run
Low Quantity To Water:	-1
High Quantity To Water:	-1
Quantity Units:	Gallons
Other Receptors:	Not reported
RP Company:	Not reported
RP Name:	Not reported
Property Owner:	Not reported
Property Company:	Not reported
Duration Of Event (Hrs):	Not reported
Impacts:	Not reported
Other Impacts:	Not reported
Steps Taken:	Not reported
Steps Taken Description:	Not reported
System Components:	Not reported
Other System Components:	Not reported
Cause Of Event:	Not reported
Corrective Action Taken:	Not reported
Weather Status:	No
Precipitation (Wet):	Not reported
Discharge Type:	Not reported
Discharge Volume:	Not reported
Unknown Discharge (Y/N):	NO
Site Name:	ARLINGTON COUNTY WATER POLLUTION CONTROL FACILITY
Closure Date:	07/08/2009
Orig. Call Incident Description:	Due to weather & construction an external bypass was initiated approx 12:42 p.m. on 6/10/09 to 6/11 at approx 7:25 a.m.
Original Call Material Description:	partially treated wastewater (Qty=19.42 MG)
Original Call Location Description:	Arlington WPCP-3402 South Glebe Rd-Arlington-VA-22202-Arlington County
Incident Ongoing at time of Call:	No

ARLINGTON COUNTY WATER POLLUTION CONTROL FACILITY (Continued) **S105805658**

Agencies Notified (Y/N):	NO
Other Agencies:	Not reported
Permitted (Y/N):	No
Call Reported By Company Name:	L Slattery
Call Property Owner Company Name:	Not reported
Call Property Owner Name:	Not reported
Site Summary:	Not reported
Name:	Not reported
Address:	3402 S GLEBE RD
City,State,Zip:	ARLINGTON, VA 22202
City,State,Zip:	ARLINGTON, VA 22202
Fips City/County:	013/Arlington County
Status:	Closed
Reference Id:	285938
IR Number:	2009-N-0745
Associated IR:	Not reported
Incident Date:	06/10/2009
Call Received Date:	06/10/2009
Closure Comments:	See Site Comments for details
Threat To:	Not reported
Terrorism (Y/N):	NO
Characterize Incident:	Not reported
Incident Type:	SSO(Water)
Incident Subtype:	SSO
Materials:	Sewage
Effect To Receptor:	Not reported
Water Body:	Four Mile Run
Low Quantity To Water:	-1
High Quantity To Water:	-1
Quantity Units:	Gallons
Other Receptors:	Not reported
RP Company:	Not reported
RP Name:	Not reported
Property Owner:	Not reported
Property Company:	Not reported
Duration Of Event (Hrs):	Not reported
Impacts:	Not reported
Other Impacts:	Not reported
Steps Taken:	Not reported
Steps Taken Description:	Not reported
System Components:	Not reported
Other System Components:	Not reported
Cause Of Event:	Not reported
Corrective Action Taken:	Not reported
Weather Status:	No
Precipitation (Wet):	Not reported
Discharge Type:	Not reported
Discharge Volume:	Not reported
Unknown Discharge (Y/N):	NO
Site Name:	ARLINGTON COUNTY WATER POLLUTION CONTROL FACILITY
Closure Date:	07/08/2009
Orig. Call Incident Description:	Due to weather & construction an external bypass was initiated approx 12:42 p.m. on 6/10/09 to 6/11 at approx 7:25 a.m.
Original Call Material Description:	partially treated wastewater (Qty=19.42 MG)
Original Call Location Description:	Arlington WPCP-3402 South Glebe Rd-Arlington-VA-22202-Arlington County
Incident Ongoing at time of Call:	No

ARLINGTON COUNTY WATER POLLUTION CONTROL FACILITY (Continued) **S105805658**

Agencies Notified (Y/N):	NO
Other Agencies:	Not reported
Permitted (Y/N):	No
Call Reported By Company Name:	L Slattery
Call Property Owner Company Name:	Not reported
Call Property Owner Name:	Not reported
Site Summary:	Not reported
Name:	Not reported
Address:	3402 S GLEBE RD
City,State,Zip:	ARLINGTON, VA 22202
City,State,Zip:	ARLINGTON, VA 22202
Fips City/County:	013/Arlington County
Status:	Closed
Reference Id:	285939
IR Number:	2009-N-0746
Associated IR:	Not reported
Incident Date:	06/15/2009
Call Received Date:	06/15/2009
Closure Comments:	See Site Comments for details
Threat To:	Not reported
Terrorism (Y/N):	NO
Characterize Incident:	Not reported
Incident Type:	SSO(Water)
Incident Subtype:	SSO
Materials:	Sewage
Effect To Receptor:	Not reported
Water Body:	Four Mile Run
Low Quantity To Water:	-1
High Quantity To Water:	-1
Quantity Units:	Gallons
Other Receptors:	Not reported
RP Company:	Not reported
RP Name:	Not reported
Property Owner:	Not reported
Property Company:	Not reported
Duration Of Event (Hrs):	Not reported
Impacts:	Not reported
Other Impacts:	Not reported
Steps Taken:	Not reported
Steps Taken Description:	Not reported
System Components:	Not reported
Other System Components:	Not reported
Cause Of Event:	Not reported
Corrective Action Taken:	Not reported
Weather Status:	No
Precipitation (Wet):	Not reported
Discharge Type:	Not reported
Discharge Volume:	Not reported
Unknown Discharge (Y/N):	NO
Site Name:	ARLINGTON COUNTY WATER POLLUTION CONTROL FACILITY
Closure Date:	07/08/2009
Orig. Call Incident Description:	External bypass initiated due to construction of partially treated primary that was chlorinated. Began 6/15 (11:47 a.m. to 11:59 p.m. & 6/16 from 12:00 a.m. to 9:12 a.m.) All bypass samples were properly collected & analyzed.
Original Call Material Description:	partially treated effluent (Qty=17.81 MG)

ARLINGTON COUNTY WATER POLLUTION CONTROL FACILITY (Continued) **S105805658**

Original Call Location Description:	Arlington WPCP-3402 South Glebe Rd-Arlington-VA-22202-Arlington County
Incident Ongoing at time of Call:	No
Agencies Notified (Y/N):	NO
Other Agencies:	Not reported
Permitted (Y/N):	No
Call Reported By Company Name:	Paul Redden
Call Property Owner Company Name:	Not reported
Call Property Owner Name:	Not reported
Site Summary:	Not reported
Name:	Not reported
Address:	3402 S GLEBE RD
City,State,Zip:	ARLINGTON, VA 22202
City,State,Zip:	ARLINGTON, VA 22202
Fips City/County:	013/Arlington County
Status:	Closed
Reference Id:	285939
IR Number:	2009-N-0746
Associated IR:	Not reported
Incident Date:	06/15/2009
Call Received Date:	06/15/2009
Closure Comments:	See Site Comments for details
Threat To:	Not reported
Terrorism (Y/N):	NO
Characterize Incident:	Not reported
Incident Type:	SSO(Water)
Incident Subtype:	SSO
Materials:	Sewage
Effect To Receptor:	Not reported
Water Body:	Four Mile Run
Low Quantity To Water:	-1
High Quantity To Water:	-1
Quantity Units:	Gallons
Other Receptors:	Not reported
RP Company:	Not reported
RP Name:	Not reported
Property Owner:	Not reported
Property Company:	Not reported
Duration Of Event (Hrs):	Not reported
Impacts:	Not reported
Other Impacts:	Not reported
Steps Taken:	Not reported
Steps Taken Description:	Not reported
System Components:	Not reported
Other System Components:	Not reported
Cause Of Event:	Not reported
Corrective Action Taken:	Not reported
Weather Status:	No
Precipitation (Wet):	Not reported
Discharge Type:	Not reported
Discharge Volume:	Not reported
Unknown Discharge (Y/N):	NO
Site Name:	ARLINGTON COUNTY WATER POLLUTION CONTROL FACILITY
Closure Date:	07/08/2009
Orig. Call Incident Description:	External bypass initiated due to construction of partially treated primary that was chlorinated. Began 6/15 (11:47 a.m. to 11:59 p.m. & 6/16 from 12:00 a.m. to 9:12 a.m.) All bypass samples were properly

ARLINGTON COUNTY WATER POLLUTION CONTROL FACILITY (Continued) **S105805658**

collected & analyzed.

Original Call Material Description:	partially treated effluent (Qty=17.81 MG)
Original Call Location Description:	Arlington WPCP-3402 South Glebe Rd-Arlington-VA-22202-Arlington County
Incident Ongoing at time of Call:	No
Agencies Notified (Y/N):	NO
Other Agencies:	Not reported
Permitted (Y/N):	No
Call Reported By Company Name:	Paul Redden
Call Property Owner Company Name:	Not reported
Call Property Owner Name:	Not reported
Site Summary:	Not reported
Name:	Not reported
Address:	3402 S GLEBE RD
City,State,Zip:	ARLINGTON, VA 22202
City,State,Zip:	ARLINGTON, VA 22202
Fips City/County:	013/Arlington County
Status:	Closed
Reference Id:	285940
IR Number:	2009-N-0747
Associated IR:	Not reported
Incident Date:	06/19/2009
Call Received Date:	06/19/2009
Closure Comments:	See Site Comments for details
Threat To:	Not reported
Terrorism (Y/N):	NO
Characterize Incident:	Not reported
Incident Type:	SSO(Water)
Incident Subtype:	SSO
Materials:	Sewage
Effect To Receptor:	Not reported
Water Body:	Four Mile Run
Low Quantity To Water:	-1
High Quantity To Water:	-1
Quantity Units:	Gallons
Other Receptors:	Not reported
RP Company:	Not reported
RP Name:	Not reported
Property Owner:	Not reported
Property Company:	Not reported
Duration Of Event (Hrs):	Not reported
Impacts:	Not reported
Other Impacts:	Not reported
Steps Taken:	Not reported
Steps Taken Description:	Not reported
System Components:	Not reported
Other System Components:	Not reported
Cause Of Event:	Not reported
Corrective Action Taken:	Not reported
Weather Status:	No
Precipitation (Wet):	Not reported
Discharge Type:	Not reported
Discharge Volume:	Not reported
Unknown Discharge (Y/N):	NO
Site Name:	ARLINGTON COUNTY WATER POLLUTION CONTROL FACILITY
Closure Date:	07/08/2009
Orig. Call Incident Description:	The WPCP initiated an external bypass of partially treated wastewater

ARLINGTON COUNTY WATER POLLUTION CONTROL FACILITY (Continued) **S105805658**

into Four Mile Run which discharges into the Potomac River.

Original Call Material Description:	partially treated wastewater (Qty=18.54 MG)
Original Call Location Description:	Arlington WPCP-3402 South Glebe Rd-Arlington-VA-22202-Arlington County
Incident Ongoing at time of Call:	No
Agencies Notified (Y/N):	NO
Other Agencies:	Not reported
Permitted (Y/N):	No
Call Reported By Company Name:	Larry Slattery
Call Property Owner Company Name:	Not reported
Call Property Owner Name:	Not reported
Site Summary:	Not reported
Name:	Not reported
Address:	3402 S GLEBE RD
City,State,Zip:	ARLINGTON, VA 22202
City,State,Zip:	ARLINGTON, VA 22202
Fips City/County:	013/Arlington County
Status:	Closed
Reference Id:	285940
IR Number:	2009-N-0747
Associated IR:	Not reported
Incident Date:	06/19/2009
Call Received Date:	06/19/2009
Closure Comments:	See Site Comments for details
Threat To:	Not reported
Terrorism (Y/N):	NO
Characterize Incident:	Not reported
Incident Type:	SSO(Water)
Incident Subtype:	SSO
Materials:	Sewage
Effect To Receptor:	Not reported
Water Body:	Four Mile Run
Low Quantity To Water:	-1
High Quantity To Water:	-1
Quantity Units:	Gallons
Other Receptors:	Not reported
RP Company:	Not reported
RP Name:	Not reported
Property Owner:	Not reported
Property Company:	Not reported
Duration Of Event (Hrs):	Not reported
Impacts:	Not reported
Other Impacts:	Not reported
Steps Taken:	Not reported
Steps Taken Description:	Not reported
System Components:	Not reported
Other System Components:	Not reported
Cause Of Event:	Not reported
Corrective Action Taken:	Not reported
Weather Status:	No
Precipitation (Wet):	Not reported
Discharge Type:	Not reported
Discharge Volume:	Not reported
Unknown Discharge (Y/N):	NO
Site Name:	ARLINGTON COUNTY WATER POLLUTION CONTROL FACILITY
Closure Date:	07/08/2009
Orig. Call Incident Description:	The WPCP initiated an external bypass of partially treated wastewater

ARLINGTON COUNTY WATER POLLUTION CONTROL FACILITY (Continued) **S105805658**

into Four Mile Run which discharges into the Potomac River.

Original Call Material Description:	partially treated wastewater (Qty=18.54 MG)
Original Call Location Description:	Arlington WPCP-3402 South Glebe Rd-Arlington-VA-22202-Arlington County
Incident Ongoing at time of Call:	No
Agencies Notified (Y/N):	NO
Other Agencies:	Not reported
Permitted (Y/N):	No
Call Reported By Company Name:	Larry Slattery
Call Property Owner Company Name:	Not reported
Call Property Owner Name:	Not reported
Site Summary:	Not reported
Name:	Not reported
Address:	3402 S GLEBE RD
City,State,Zip:	ARLINGTON, VA
City,State,Zip:	ARLINGTON, VA
Fips City/County:	013/Arlington County
Status:	Closed
Reference Id:	19832
IR Number:	2013-N-3423
Associated IR:	Not reported
Incident Date:	06/14/2013
Call Received Date:	06/18/2013
Closure Comments:	NFA
Threat To:	Not reported
Terrorism (Y/N):	N
Characterize Incident:	Unknown
Incident Type:	Point Source(Water), Water(Water)
Incident Subtype:	Point Source * Water
Materials:	Ferric Chloride Solution
Effect To Receptor:	Threatened
Water Body:	Fourmile Run/Potomac River
Low Quantity To Water:	300
High Quantity To Water:	300
Quantity Units:	Gallons
Other Receptors:	Not reported
RP Company:	Not reported
RP Name:	Not reported
Property Owner:	Not reported
Property Company:	Not reported
Duration Of Event (Hrs):	0
Impacts:	Not reported
Other Impacts:	Not reported
Steps Taken:	Not reported
Steps Taken Description:	Not reported
System Components:	Not reported
Other System Components:	Not reported
Cause Of Event:	Not reported
Corrective Action Taken:	Not reported
Weather Status:	No
Precipitation (Wet):	0
Discharge Type:	Not reported
Discharge Volume:	0
Unknown Discharge (Y/N):	N
Site Name:	ARLINGTON WWTP
Closure Date:	11/20/2013
Orig. Call Incident Description:	CALLER STATED THAT A 300 GALLON RELEASE TOOK PLACE AT SOUTH LEIDE RD

ARLINGTON COUNTY WATER POLLUTION CONTROL FACILITY (Continued) **S105805658**

ARLINGTON VA . ARLINGTON CO FD RESPONDED RELEASED SECURE ARLINGTON CO WATER POLUTION CONTROL PERFORMED CLEANUP, EXEVATED THE SOIL AND DISPOSAL OF THE PRODUCT NO REQUEST FOR ASSISTANCE

Original Call Material Description:	ferric chloride
Original Call Location Description:	3402 S Glebe Rd, Arlington WWTP
Incident Ongoing at time of Call:	No
Agencies Notified (Y/N):	N
Other Agencies:	Not reported
Permitted (Y/N):	No
Call Reported By Company Name:	Arlington Co Fire Dept
Call Property Owner Company Name:	Not reported
Call Property Owner Name:	Not reported
Site Summary:	CALLER STATED THAT A 300 GALLON RELEASE TOOK PLACE AT SOUTH LEIDE RD ARLINGTON VA . ARLINGTON CO FD RESPONDED RELEASED SECURE ARLINGTON CO WATER POLUTION CONTROL PERFORMED CLEANUP, EXEVATED THE SOIL AND DISPOSAL OF THE PRODUCT NO REQUEST FOR ASSISTANCE
Name:	Not reported
Address:	3402 S GLEBE RD
City,State,Zip:	ARLINGTON, VA
City,State,Zip:	ARLINGTON, VA
Fips City/County:	013/Arlington County
Status:	Closed
Reference Id:	19832
IR Number:	2013-N-3423
Associated IR:	Not reported
Incident Date:	06/14/2013
Call Received Date:	06/18/2013
Closure Comments:	NFA
Threat To:	Not reported
Terrorism (Y/N):	N
Characterize Incident:	Unknown
Incident Type:	Point Source(Water), Water(Water)
Incident Subtype:	Point Source * Water
Materials:	Ferric Chloride Solution
Effect To Receptor:	Threatened
Water Body:	Fourmile Run/Potomac River
Low Quantity To Water:	300
High Quantity To Water:	300
Quantity Units:	Gallons
Other Receptors:	Not reported
RP Company:	Not reported
RP Name:	Not reported
Property Owner:	Not reported
Property Company:	Not reported
Duration Of Event (Hrs):	0
Impacts:	Not reported
Other Impacts:	Not reported
Steps Taken:	Not reported
Steps Taken Description:	Not reported
System Components:	Not reported
Other System Components:	Not reported
Cause Of Event:	Not reported
Corrective Action Taken:	Not reported
Weather Status:	No
Precipitation (Wet):	0
Discharge Type:	Not reported

ARLINGTON COUNTY WATER POLLUTION CONTROL FACILITY (Continued) **S105805658**

Discharge Volume:	0
Unknown Discharge (Y/N):	N
Site Name:	ARLINGTON WWTP
Closure Date:	11/20/2013
Orig. Call Incident Description:	CALLER STATED THAT A 300 GALLON RELEASE TOOK PLACE AT SOUTH LEIDE RD ARLINGTON VA . ARLINGTON CO FD RESPONDED RELEASED SECURE ARLINGTON CO WATER POLUTION CONTROL PERFORMED CLEANUP, EXEVATED THE SOIL AND DISPOSAL OF THE PRODUCT NO REQUEST FOR ASSISTANCE
Original Call Material Description:	ferric chloride
Original Call Location Description:	3402 S Glebe Rd, Arlington WWTP
Incident Ongoing at time of Call:	No
Agencies Notified (Y/N):	N
Other Agencies:	Not reported
Permitted (Y/N):	No
Call Reported By Company Name:	Arlington Co Fire Dept
Call Property Owner Company Name:	Not reported
Call Property Owner Name:	Not reported
Site Summary:	CALLER STATED THAT A 300 GALLON RELEASE TOOK PLACE AT SOUTH LEIDE RD ARLINGTON VA . ARLINGTON CO FD RESPONDED RELEASED SECURE ARLINGTON CO WATER POLUTION CONTROL PERFORMED CLEANUP, EXEVATED THE SOIL AND DISPOSAL OF THE PRODUCT NO REQUEST FOR ASSISTANCE
Name:	Not reported
Address:	3402 S GLEBE RD
City,State,Zip:	ARLINGTON, VA
City,State,Zip:	ARLINGTON, VA
Fips City/County:	013/Arlington County
Status:	Closed
Reference Id:	256694
IR Number:	2001-N-0919
Associated IR:	Not reported
Incident Date:	06/16/2001
Call Received Date:	06/18/2001
Closure Comments:	See Site Comments for details
Threat To:	Not reported
Terrorism (Y/N):	NO
Characterize Incident:	Not reported
Incident Type:	SSO(Water)
Incident Subtype:	SSO
Materials:	Sewage
Effect To Receptor:	Not reported
Water Body:	Four Mile Run
Low Quantity To Water:	-1
High Quantity To Water:	-1
Quantity Units:	Gallons
Other Receptors:	Not reported
RP Company:	Arlington PCP
RP Name:	Not reported
Property Owner:	Not reported
Property Company:	Not reported
Duration Of Event (Hrs):	Not reported
Impacts:	Not reported
Other Impacts:	Not reported
Steps Taken:	Not reported
Steps Taken Description:	Not reported
System Components:	Not reported
Other System Components:	Not reported

ARLINGTON COUNTY WATER POLLUTION CONTROL FACILITY (Continued) **S105805658**

Cause Of Event:	Not reported
Corrective Action Taken:	Not reported
Weather Status:	No
Precipitation (Wet):	Not reported
Discharge Type:	Not reported
Discharge Volume:	Not reported
Unknown Discharge (Y/N):	NO
Site Name:	ARLINGTON PCP
Closure Date:	06/21/2001
Orig. Call Incident Description:	Primary Effluent Bypass - Bypass due to heavy rain on Saturday 6/16/01, Equalization tank was full bypass from 1900-2330 on 6/16/01, 5 day letter coming
Original Call Material Description:	sewage (Qty=2500000)
Original Call Location Description:	Arlington PCP-3402 S Glebe Rd-Arlington-VA--Arlington County
Incident Ongoing at time of Call:	No
Agencies Notified (Y/N):	NO
Other Agencies:	Not reported
Permitted (Y/N):	No
Call Reported By Company Name:	Jocelyn Francois
Call Property Owner Company Name:	Not reported
Call Property Owner Name:	Not reported
Site Summary:	Not reported

Name:	Not reported
Address:	3402 S GLEBE RD
City,State,Zip:	ARLINGTON, VA
City,State,Zip:	ARLINGTON, VA
Fips City/County:	013/Arlington County
Status:	Closed
Reference Id:	256694
IR Number:	2001-N-0919
Associated IR:	Not reported
Incident Date:	06/16/2001
Call Received Date:	06/18/2001
Closure Comments:	See Site Comments for details
Threat To:	Not reported
Terrorism (Y/N):	NO
Characterize Incident:	Not reported
Incident Type:	SSO(Water)
Incident Subtype:	SSO
Materials:	Sewage
Effect To Receptor:	Not reported
Water Body:	Four Mile Run
Low Quantity To Water:	-1
High Quantity To Water:	-1
Quantity Units:	Gallons
Other Receptors:	Not reported
RP Company:	Arlington PCP
RP Name:	Not reported
Property Owner:	Not reported
Property Company:	Not reported
Duration Of Event (Hrs):	Not reported
Impacts:	Not reported
Other Impacts:	Not reported
Steps Taken:	Not reported
Steps Taken Description:	Not reported
System Components:	Not reported

ARLINGTON COUNTY WATER POLLUTION CONTROL FACILITY (Continued) **S105805658**

Other System Components:	Not reported
Cause Of Event:	Not reported
Corrective Action Taken:	Not reported
Weather Status:	No
Precipitation (Wet):	Not reported
Discharge Type:	Not reported
Discharge Volume:	Not reported
Unknown Discharge (Y/N):	NO
Site Name:	ARLINGTON PCP
Closure Date:	06/21/2001
Orig. Call Incident Description:	Primary Effluent Bypass - Bypass due to heavy rain on Saturday 6/16/01, Equalization tank was full bypass from 1900-2330 on 6/16/01, 5 day letter coming
Original Call Material Description:	sewage (Qty=2500000)
Original Call Location Description:	Arlington PCP-3402 S Glebe Rd-Arlington-VA--Arlington County
Incident Ongoing at time of Call:	No
Agencies Notified (Y/N):	NO
Other Agencies:	Not reported
Permitted (Y/N):	No
Call Reported By Company Name:	Jocelyn Francois
Call Property Owner Company Name:	Not reported
Call Property Owner Name:	Not reported
Site Summary:	Not reported

Name:	Not reported
Address:	3402 S GLEBE RD
City,State,Zip:	ARLINGTON, VA
City,State,Zip:	ARLINGTON, VA
Fips City/County:	013/Arlington County
Status:	Closed
Reference Id:	257466
IR Number:	2001-N-0406
Associated IR:	Not reported
Incident Date:	12/18/2000
Call Received Date:	12/19/2000
Closure Comments:	See Site Comments for details
Threat To:	Not reported
Terrorism (Y/N):	NO
Characterize Incident:	Not reported
Incident Type:	Air(Air), SSO(Water)
Incident Subtype:	"SSO,Air"
Materials:	Not reported
Effect To Receptor:	Not reported
Water Body:	Not reported
Low Quantity To Water:	Not reported
High Quantity To Water:	Not reported
Quantity Units:	Not reported
Other Receptors:	Indoor Air
RP Company:	Not reported
RP Name:	Not reported
Property Owner:	Not reported
Property Company:	Not reported
Duration Of Event (Hrs):	Not reported
Impacts:	Not reported
Other Impacts:	Not reported
Steps Taken:	Not reported
Steps Taken Description:	Not reported

ARLINGTON COUNTY WATER POLLUTION CONTROL FACILITY (Continued) **S105805658**

System Components:	Not reported
Other System Components:	Not reported
Cause Of Event:	Not reported
Corrective Action Taken:	Not reported
Weather Status:	No
Precipitation (Wet):	Not reported
Discharge Type:	Not reported
Discharge Volume:	Not reported
Unknown Discharge (Y/N):	NO
Site Name:	ARLINGTON PCP
Closure Date:	12/19/2000
Orig. Call Incident Description:	Household sick suspect foul odor coming from PCP
Original Call Material Description:	(Qty=0)
Original Call Location Description:	Arlington PCP-3402 S Glebe Rd-Arlington-VA--Arlington County
Incident Ongoing at time of Call:	No
Agencies Notified (Y/N):	NO
Other Agencies:	Not reported
Permitted (Y/N):	No
Call Reported By Company Name:	Tim Peterson
Call Property Owner Company Name:	Not reported
Call Property Owner Name:	Not reported
Site Summary:	Not reported

Name:	Not reported
Address:	3402 S GLEBE RD
City,State,Zip:	ARLINGTON, VA
City,State,Zip:	ARLINGTON, VA
Fips City/County:	013/Arlington County
Status:	Closed
Reference Id:	257466
IR Number:	2001-N-0406
Associated IR:	Not reported
Incident Date:	12/18/2000
Call Received Date:	12/19/2000
Closure Comments:	See Site Comments for details
Threat To:	Not reported
Terrorism (Y/N):	NO
Characterize Incident:	Not reported
Incident Type:	Air(Air), SSO(Water)
Incident Subtype:	"SSO,Air"
Materials:	Not reported
Effect To Receptor:	Not reported
Water Body:	Not reported
Low Quantity To Water:	Not reported
High Quantity To Water:	Not reported
Quantity Units:	Not reported
Other Receptors:	Indoor Air
RP Company:	Not reported
RP Name:	Not reported
Property Owner:	Not reported
Property Company:	Not reported
Duration Of Event (Hrs):	Not reported
Impacts:	Not reported
Other Impacts:	Not reported
Steps Taken:	Not reported
Steps Taken Description:	Not reported
System Components:	Not reported

ARLINGTON COUNTY WATER POLLUTION CONTROL FACILITY (Continued) **S105805658**

Other System Components:	Not reported
Cause Of Event:	Not reported
Corrective Action Taken:	Not reported
Weather Status:	No
Precipitation (Wet):	Not reported
Discharge Type:	Not reported
Discharge Volume:	Not reported
Unknown Discharge (Y/N):	NO
Site Name:	ARLINGTON PCP
Closure Date:	12/19/2000
Orig. Call Incident Description:	Household sick suspect foul odor coming from PCP
Original Call Material Description:	(Qty=0)
Original Call Location Description:	Arlington PCP-3402 S Glebe Rd-Arlington-VA--Arlington County
Incident Ongoing at time of Call:	No
Agencies Notified (Y/N):	NO
Other Agencies:	Not reported
Permitted (Y/N):	No
Call Reported By Company Name:	Tim Peterson
Call Property Owner Company Name:	Not reported
Call Property Owner Name:	Not reported
Site Summary:	Not reported

Name:	Not reported
Address:	3402 S GLEBE RD
City,State,Zip:	ARLINGTON, VA
City,State,Zip:	ARLINGTON, VA
Fips City/County:	013/Arlington County
Status:	Closed
Reference Id:	256983
IR Number:	2001-N-0576
Associated IR:	Not reported
Incident Date:	Not reported
Call Received Date:	02/21/2001
Closure Comments:	See Site Comments for details
Threat To:	Not reported
Terrorism (Y/N):	NO
Characterize Incident:	Not reported
Incident Type:	SSO(Water)
Incident Subtype:	SSO
Materials:	Sewage
Effect To Receptor:	Not reported
Water Body:	Not reported
Low Quantity To Water:	Not reported
High Quantity To Water:	Not reported
Quantity Units:	Not reported
Other Receptors:	Not reported
RP Company:	Arlington PCP
RP Name:	Not reported
Property Owner:	Not reported
Property Company:	Not reported
Duration Of Event (Hrs):	Not reported
Impacts:	Not reported
Other Impacts:	Not reported
Steps Taken:	Not reported
Steps Taken Description:	Not reported
System Components:	Not reported
Other System Components:	Not reported

ARLINGTON COUNTY WATER POLLUTION CONTROL FACILITY (Continued) **S105805658**

Cause Of Event:	Not reported
Corrective Action Taken:	Not reported
Weather Status:	No
Precipitation (Wet):	Not reported
Discharge Type:	Not reported
Discharge Volume:	Not reported
Unknown Discharge (Y/N):	NO
Site Name:	ARLINGTON PCP
Closure Date:	02/21/2001
Orig. Call Incident Description:	ongoing issue regarding line reaction tank (jan Report) tank still leaking, using sump pumps to redirect flow back into tank. Took precaution of closing one storm drain in that area, problem will continue as long as construction at site. Hoping to put permanent solution in summer, when construction complete
Original Call Material Description:	wastewater (Qty=0)
Original Call Location Description:	Arlington PCP-3402 S Glebe Rd-Arlington-VA--Arlington County
Incident Ongoing at time of Call:	No
Agencies Notified (Y/N):	NO
Other Agencies:	Not reported
Permitted (Y/N):	No
Call Reported By Company Name:	Joycelyn Francois
Call Property Owner Company Name:	Not reported
Call Property Owner Name:	Not reported
Site Summary:	Not reported

Name:	Not reported
Address:	3402 S GLEBE RD
City,State,Zip:	ARLINGTON, VA
City,State,Zip:	ARLINGTON, VA
Fips City/County:	013/Arlington County
Status:	Closed
Reference Id:	256983
IR Number:	2001-N-0576
Associated IR:	Not reported
Incident Date:	Not reported
Call Received Date:	02/21/2001
Closure Comments:	See Site Comments for details
Threat To:	Not reported
Terrorism (Y/N):	NO
Characterize Incident:	Not reported
Incident Type:	SSO(Water)
Incident Subtype:	SSO
Materials:	Sewage
Effect To Receptor:	Not reported
Water Body:	Not reported
Low Quantity To Water:	Not reported
High Quantity To Water:	Not reported
Quantity Units:	Not reported
Other Receptors:	Not reported
RP Company:	Arlington PCP
RP Name:	Not reported
Property Owner:	Not reported
Property Company:	Not reported
Duration Of Event (Hrs):	Not reported
Impacts:	Not reported
Other Impacts:	Not reported
Steps Taken:	Not reported

ARLINGTON COUNTY WATER POLLUTION CONTROL FACILITY (Continued) **S105805658**

Steps Taken Description:	Not reported
System Components:	Not reported
Other System Components:	Not reported
Cause Of Event:	Not reported
Corrective Action Taken:	Not reported
Weather Status:	No
Precipitation (Wet):	Not reported
Discharge Type:	Not reported
Discharge Volume:	Not reported
Unknown Discharge (Y/N):	NO
Site Name:	ARLINGTON PCP
Closure Date:	02/21/2001
Orig. Call Incident Description:	ongoing issue regarding line reaction tank (jan Report) tank still leaking, using sump pumps to redirect flow back into tank. Took precaution of closing one storm drain in that area, problem will continue as long as construction at site. Hoping to put permanent solution in summer, when construction complete
Original Call Material Description:	wastewater (Qty=0)
Original Call Location Description:	Arlington PCP-3402 S Glebe Rd-Arlington-VA--Arlington County
Incident Ongoing at time of Call:	No
Agencies Notified (Y/N):	NO
Other Agencies:	Not reported
Permitted (Y/N):	No
Call Reported By Company Name:	Joycelyn Francois
Call Property Owner Company Name:	Not reported
Call Property Owner Name:	Not reported
Site Summary:	Not reported

Name:	Not reported
Address:	3402 S GLEBE RD
City,State,Zip:	ARLINGTON, VA 22202
City,State,Zip:	ARLINGTON, VA 22202
Fips City/County:	013/Arlington County
Status:	Closed
Reference Id:	256780
IR Number:	2001-N-0745
Associated IR:	Not reported
Incident Date:	03/30/2001
Call Received Date:	04/04/2001
Closure Comments:	See Site Comments for details
Threat To:	Not reported
Terrorism (Y/N):	NO
Characterize Incident:	Not reported
Incident Type:	SSO(Water)
Incident Subtype:	SSO
Materials:	Sewage
Effect To Receptor:	Not reported
Water Body:	Four Mile Run
Low Quantity To Water:	-1
High Quantity To Water:	-1
Quantity Units:	Gallons
Other Receptors:	Not reported
RP Company:	Not reported
RP Name:	Not reported
Property Owner:	Not reported
Property Company:	Not reported
Duration Of Event (Hrs):	Not reported

ARLINGTON COUNTY WATER POLLUTION CONTROL FACILITY (Continued) **S105805658**

Impacts:	Not reported
Other Impacts:	Not reported
Steps Taken:	Not reported
Steps Taken Description:	Not reported
System Components:	Not reported
Other System Components:	Not reported
Cause Of Event:	Not reported
Corrective Action Taken:	Not reported
Weather Status:	No
Precipitation (Wet):	Not reported
Discharge Type:	Not reported
Discharge Volume:	Not reported
Unknown Discharge (Y/N):	NO
Site Name:	ARLINGTON PCP
Closure Date:	04/04/2001
Orig. Call Incident Description:	Bypass of the Secondary System
Original Call Material Description:	sewage (Qty=3661000)
Original Call Location Description:	Arlington PCP-3402 S Glebe Rd-Arlington-VA-22202-Arlington County
Incident Ongoing at time of Call:	No
Agencies Notified (Y/N):	NO
Other Agencies:	Not reported
Permitted (Y/N):	No
Call Reported By Company Name:	Larry Slattery
Call Property Owner Company Name:	Not reported
Call Property Owner Name:	Not reported
Site Summary:	Not reported

Name:	Not reported
Address:	3402 S GLEBE RD
City,State,Zip:	ARLINGTON, VA 22202
City,State,Zip:	ARLINGTON, VA 22202
Fips City/County:	013/Arlington County
Status:	Closed
Reference Id:	256780
IR Number:	2001-N-0745
Associated IR:	Not reported
Incident Date:	03/30/2001
Call Received Date:	04/04/2001
Closure Comments:	See Site Comments for details
Threat To:	Not reported
Terrorism (Y/N):	NO
Characterize Incident:	Not reported
Incident Type:	SSO(Water)
Incident Subtype:	SSO
Materials:	Sewage
Effect To Receptor:	Not reported
Water Body:	Four Mile Run
Low Quantity To Water:	-1
High Quantity To Water:	-1
Quantity Units:	Gallons
Other Receptors:	Not reported
RP Company:	Not reported
RP Name:	Not reported
Property Owner:	Not reported
Property Company:	Not reported
Duration Of Event (Hrs):	Not reported
Impacts:	Not reported

ARLINGTON COUNTY WATER POLLUTION CONTROL FACILITY (Continued) **S105805658**

Other Impacts:	Not reported
Steps Taken:	Not reported
Steps Taken Description:	Not reported
System Components:	Not reported
Other System Components:	Not reported
Cause Of Event:	Not reported
Corrective Action Taken:	Not reported
Weather Status:	No
Precipitation (Wet):	Not reported
Discharge Type:	Not reported
Discharge Volume:	Not reported
Unknown Discharge (Y/N):	NO
Site Name:	ARLINGTON PCP
Closure Date:	04/04/2001
Orig. Call Incident Description:	Bypass of the Secondary System
Original Call Material Description:	sewage (Qty=3661000)
Original Call Location Description:	Arlington PCP-3402 S Glebe Rd-Arlington-VA-22202-Arlington County
Incident Ongoing at time of Call:	No
Agencies Notified (Y/N):	NO
Other Agencies:	Not reported
Permitted (Y/N):	No
Call Reported By Company Name:	Larry Slattery
Call Property Owner Company Name:	Not reported
Call Property Owner Name:	Not reported
Site Summary:	Not reported

Name:	Not reported
Address:	3402 S GLEBE ROAD
City,State,Zip:	ARLINGTON, VA
City,State,Zip:	ARLINGTON, VA
Fips City/County:	013/Arlington County
Status:	Closed
Reference Id:	14524
IR Number:	2012-N-2979
Associated IR:	Not reported
Incident Date:	05/11/2012
Call Received Date:	05/18/2012
Closure Comments:	NFA
Threat To:	Not reported
Terrorism (Y/N):	N
Characterize Incident:	Accidental
Incident Type:	Point Source(Water), Water(Water)
Incident Subtype:	Point Source * Water
Materials:	Sewage
Effect To Receptor:	Impacted
Water Body:	Fourmile Run/Potomac River
Low Quantity To Water:	10
High Quantity To Water:	10
Quantity Units:	Gallons
Other Receptors:	Not reported
RP Company:	Not reported
RP Name:	Not reported
Property Owner:	Not reported
Property Company:	Not reported
Duration Of Event (Hrs):	0
Impacts:	Not reported
Other Impacts:	Not reported

ARLINGTON COUNTY WATER POLLUTION CONTROL FACILITY (Continued) **S105805658**

Steps Taken:	Not reported
Steps Taken Description:	Not reported
System Components:	Not reported
Other System Components:	Not reported
Cause Of Event:	Not reported
Corrective Action Taken:	Not reported
Weather Status:	No
Precipitation (Wet):	0
Discharge Type:	Not reported
Discharge Volume:	0
Unknown Discharge (Y/N):	N
Site Name:	ARLINGTON WWTF-SEWAGE SPILL FROM VAC TRUCK
Closure Date:	05/18/2012
Orig. Call Incident Description:	Today there was a sewer spill at the WPCP. This happened when we were dumping the debris body of the vactor truck. A small amount of sewage entered the storm sewer, approximately 10 gallons. The 5 day letter will follow
Original Call Material Description:	sewage
Original Call Location Description:	Arlington WWTF, 3402 S Glebe Rd
Incident Ongoing at time of Call:	No
Agencies Notified (Y/N):	N
Other Agencies:	Not reported
Permitted (Y/N):	No
Call Reported By Company Name:	Arlington Co
Call Property Owner Company Name:	Not reported
Call Property Owner Name:	Not reported
Site Summary:	Today there was a sewer spill at the WPCP. This happened when we were dumping the debris body of the vactor truck. A small amount of sewage entered the storm sewer, approximately 10 gallons. The 5 day letter will follow

Name:	Not reported
Address:	3402 S GLEBE ROAD
City,State,Zip:	ARLINGTON, VA
City,State,Zip:	ARLINGTON, VA
Fips City/County:	013/Arlington County
Status:	Closed
Reference Id:	14524
IR Number:	2012-N-2979
Associated IR:	Not reported
Incident Date:	05/11/2012
Call Received Date:	05/18/2012
Closure Comments:	NFA
Threat To:	Not reported
Terrorism (Y/N):	N
Characterize Incident:	Accidental
Incident Type:	Point Source(Water), Water(Water)
Incident Subtype:	Point Source * Water
Materials:	Sewage
Effect To Receptor:	Impacted
Water Body:	Fourmile Run/Potomac River
Low Quantity To Water:	10
High Quantity To Water:	10
Quantity Units:	Gallons
Other Receptors:	Not reported
RP Company:	Not reported
RP Name:	Not reported

ARLINGTON COUNTY WATER POLLUTION CONTROL FACILITY (Continued) **S105805658**

Property Owner:	Not reported
Property Company:	Not reported
Duration Of Event (Hrs):	0
Impacts:	Not reported
Other Impacts:	Not reported
Steps Taken:	Not reported
Steps Taken Description:	Not reported
System Components:	Not reported
Other System Components:	Not reported
Cause Of Event:	Not reported
Corrective Action Taken:	Not reported
Weather Status:	No
Precipitation (Wet):	0
Discharge Type:	Not reported
Discharge Volume:	0
Unknown Discharge (Y/N):	N
Site Name:	ARLINGTON WWTF-SEWAGE SPILL FROM VAC TRUCK
Closure Date:	05/18/2012
Orig. Call Incident Description:	Today there was a sewer spill at the WPCP. This happened when we were dumping the debris body of the vactor truck. A small amount of sewage entered the storm sewer, approximately 10 gallons. The 5 day letter will follow
Original Call Material Description:	sewage
Original Call Location Description:	Arlington WWTF, 3402 S Glebe Rd
Incident Ongoing at time of Call:	No
Agencies Notified (Y/N):	N
Other Agencies:	Not reported
Permitted (Y/N):	No
Call Reported By Company Name:	Arlington Co
Call Property Owner Company Name:	Not reported
Call Property Owner Name:	Not reported
Site Summary:	Today there was a sewer spill at the WPCP. This happened when we were dumping the debris body of the vactor truck. A small amount of sewage entered the storm sewer, approximately 10 gallons. The 5 day letter will follow

Name:	Not reported
Address:	3402 S GLEBE RD
City,State,Zip:	ARLINGTON, VA
City,State,Zip:	ARLINGTON, VA
Fips City/County:	013/Arlington County
Status:	Closed
Reference Id:	285801
IR Number:	2009-N-0724
Associated IR:	Not reported
Incident Date:	06/03/2009
Call Received Date:	06/04/2009
Closure Comments:	See Site Comments for details
Threat To:	Not reported
Terrorism (Y/N):	NO
Characterize Incident:	Not reported
Incident Type:	SSO(Water)
Incident Subtype:	SSO
Materials:	Sewage
Effect To Receptor:	Not reported
Water Body:	Four Mile Run
Low Quantity To Water:	-1

ARLINGTON COUNTY WATER POLLUTION CONTROL FACILITY (Continued) **S105805658**

High Quantity To Water:	-1
Quantity Units:	Gallons
Other Receptors:	Not reported
RP Company:	Not reported
RP Name:	Not reported
Property Owner:	Not reported
Property Company:	Not reported
Duration Of Event (Hrs):	Not reported
Impacts:	Not reported
Other Impacts:	Not reported
Steps Taken:	Not reported
Steps Taken Description:	Not reported
System Components:	Not reported
Other System Components:	Not reported
Cause Of Event:	Not reported
Corrective Action Taken:	Not reported
Weather Status:	No
Precipitation (Wet):	Not reported
Discharge Type:	Not reported
Discharge Volume:	Not reported
Unknown Discharge (Y/N):	NO
Site Name:	ARLINGTON COUNTY WATER POLLUTION CONTROL FACILITY
Closure Date:	06/12/2009
Orig. Call Incident Description:	External bypass do to weather & construction. Start 06/03/09 at 2217 hrs; end 06/05 @1231.
Original Call Material Description:	sewage (Qty=31.99 mil)
Original Call Location Description:	Arlington WPCP-3402 S Glebe Rd-Arlington-VA--Arlington County
Incident Ongoing at time of Call:	No
Agencies Notified (Y/N):	NO
Other Agencies:	Not reported
Permitted (Y/N):	No
Call Reported By Company Name:	J Garrett
Call Property Owner Company Name:	Not reported
Call Property Owner Name:	Not reported
Site Summary:	Not reported
Name:	Not reported
Address:	3402 S GLEBE RD
City,State,Zip:	ARLINGTON, VA
City,State,Zip:	ARLINGTON, VA
Fips City/County:	013/Arlington County
Status:	Closed
Reference Id:	285801
IR Number:	2009-N-0724
Associated IR:	Not reported
Incident Date:	06/03/2009
Call Received Date:	06/04/2009
Closure Comments:	See Site Comments for details
Threat To:	Not reported
Terrorism (Y/N):	NO
Characterize Incident:	Not reported
Incident Type:	SSO(Water)
Incident Subtype:	SSO
Materials:	Sewage
Effect To Receptor:	Not reported
Water Body:	Four Mile Run
Low Quantity To Water:	-1

ARLINGTON COUNTY WATER POLLUTION CONTROL FACILITY (Continued) **S105805658**

High Quantity To Water:	-1
Quantity Units:	Gallons
Other Receptors:	Not reported
RP Company:	Not reported
RP Name:	Not reported
Property Owner:	Not reported
Property Company:	Not reported
Duration Of Event (Hrs):	Not reported
Impacts:	Not reported
Other Impacts:	Not reported
Steps Taken:	Not reported
Steps Taken Description:	Not reported
System Components:	Not reported
Other System Components:	Not reported
Cause Of Event:	Not reported
Corrective Action Taken:	Not reported
Weather Status:	No
Precipitation (Wet):	Not reported
Discharge Type:	Not reported
Discharge Volume:	Not reported
Unknown Discharge (Y/N):	NO
Site Name:	ARLINGTON COUNTY WATER POLLUTION CONTROL FACILITY
Closure Date:	06/12/2009
Orig. Call Incident Description:	External bypass do to weather & construction. Start 06/03/09 at 2217 hrs; end 06/05 @1231.
Original Call Material Description:	sewage (Qty=31.99 mil)
Original Call Location Description:	Arlington WPCP-3402 S Glebe Rd-Arlington-VA--Arlington County
Incident Ongoing at time of Call:	No
Agencies Notified (Y/N):	NO
Other Agencies:	Not reported
Permitted (Y/N):	No
Call Reported By Company Name:	J Garrett
Call Property Owner Company Name:	Not reported
Call Property Owner Name:	Not reported
Site Summary:	Not reported
Name:	Not reported
Address:	3402 S GLEBE RD
City,State,Zip:	ARLINGTON, VA
City,State,Zip:	ARLINGTON, VA
Fips City/County:	013/Arlington County
Status:	Closed
Reference Id:	285815
IR Number:	2009-N-0738
Associated IR:	Not reported
Incident Date:	06/05/2009
Call Received Date:	06/05/2009
Closure Comments:	See Site Comments for details
Threat To:	Not reported
Terrorism (Y/N):	NO
Characterize Incident:	Not reported
Incident Type:	SSO(Water)
Incident Subtype:	SSO
Materials:	Sewage
Effect To Receptor:	Not reported
Water Body:	Four Mile Run
Low Quantity To Water:	-1

ARLINGTON COUNTY WATER POLLUTION CONTROL FACILITY (Continued) **S105805658**

High Quantity To Water:	-1
Quantity Units:	Gallons
Other Receptors:	Not reported
RP Company:	Not reported
RP Name:	Not reported
Property Owner:	Not reported
Property Company:	Not reported
Duration Of Event (Hrs):	Not reported
Impacts:	Not reported
Other Impacts:	Not reported
Steps Taken:	Not reported
Steps Taken Description:	Not reported
System Components:	Not reported
Other System Components:	Not reported
Cause Of Event:	Not reported
Corrective Action Taken:	Not reported
Weather Status:	No
Precipitation (Wet):	Not reported
Discharge Type:	Not reported
Discharge Volume:	Not reported
Unknown Discharge (Y/N):	NO
Site Name:	ARLINGTON WWTP
Closure Date:	07/08/2009
Orig. Call Incident Description:	External bypass do to weather & construction: Start 06/05/09 at 0957hrs; end 06/06 @ 0205.
Original Call Material Description:	sewage (Qty=18.4 mil)
Original Call Location Description:	Arlington WWTP-3402 S Glebe Rd-Arlington-VA--Arlington County
Incident Ongoing at time of Call:	No
Agencies Notified (Y/N):	NO
Other Agencies:	Not reported
Permitted (Y/N):	No
Call Reported By Company Name:	J Garrett/L Slattery
Call Property Owner Company Name:	Not reported
Call Property Owner Name:	Not reported
Site Summary:	Not reported

Name:	Not reported
Address:	3402 S GLEBE RD
City,State,Zip:	ARLINGTON, VA
City,State,Zip:	ARLINGTON, VA
Fips City/County:	013/Arlington County
Status:	Closed
Reference Id:	285815
IR Number:	2009-N-0738
Associated IR:	Not reported
Incident Date:	06/05/2009
Call Received Date:	06/05/2009
Closure Comments:	See Site Comments for details
Threat To:	Not reported
Terrorism (Y/N):	NO
Characterize Incident:	Not reported
Incident Type:	SSO(Water)
Incident Subtype:	SSO
Materials:	Sewage
Effect To Receptor:	Not reported
Water Body:	Four Mile Run
Low Quantity To Water:	-1

ARLINGTON COUNTY WATER POLLUTION CONTROL FACILITY (Continued) **S105805658**

High Quantity To Water:	-1
Quantity Units:	Gallons
Other Receptors:	Not reported
RP Company:	Not reported
RP Name:	Not reported
Property Owner:	Not reported
Property Company:	Not reported
Duration Of Event (Hrs):	Not reported
Impacts:	Not reported
Other Impacts:	Not reported
Steps Taken:	Not reported
Steps Taken Description:	Not reported
System Components:	Not reported
Other System Components:	Not reported
Cause Of Event:	Not reported
Corrective Action Taken:	Not reported
Weather Status:	No
Precipitation (Wet):	Not reported
Discharge Type:	Not reported
Discharge Volume:	Not reported
Unknown Discharge (Y/N):	NO
Site Name:	ARLINGTON WWTP
Closure Date:	07/08/2009
Orig. Call Incident Description:	External bypass do to weather & construction: Start 06/05/09 at 0957hrs; end 06/06 @ 0205.
Original Call Material Description:	sewage (Qty=18.4 mil)
Original Call Location Description:	Arlington WWTP-3402 S Glebe Rd-Arlington-VA--Arlington County
Incident Ongoing at time of Call:	No
Agencies Notified (Y/N):	NO
Other Agencies:	Not reported
Permitted (Y/N):	No
Call Reported By Company Name:	J Garrett/L Slattery
Call Property Owner Company Name:	Not reported
Call Property Owner Name:	Not reported
Site Summary:	Not reported

Name:	ARLINGTON WPCP
Address:	3402 S GLEBE RD.
City,State,Zip:	ARLINGTON, VA
City,State,Zip:	ARLINGTON, VA
Fips City/County:	013/Arlington County
Status:	Closed
Reference Id:	23999
IR Number:	2014-N-1907
Associated IR:	Not reported
Incident Date:	01/04/2014
Call Received Date:	01/08/2014
Closure Comments:	Five-Day Rec'd 1/8/14 by email to M. Miller & Ed Stuart.
Threat To:	Not reported
Terrorism (Y/N):	N
Characterize Incident:	Unknown
Incident Type:	Water(Water)
Incident Subtype:	Water
Materials:	Fully Treated Effluent
Effect To Receptor:	Not reported
Water Body:	Not reported
Low Quantity To Water:	Not reported

ARLINGTON COUNTY WATER POLLUTION CONTROL FACILITY (Continued) **S105805658**

High Quantity To Water:	Not reported
Quantity Units:	Not reported
Other Receptors:	Not reported
RP Company:	Not reported
RP Name:	Not reported
Property Owner:	Not reported
Property Company:	Not reported
Duration Of Event (Hrs):	-1
Impacts:	Other
Other Impacts:	Not reported
Steps Taken:	Not reported
Steps Taken Description:	Not reported
System Components:	Not reported
Other System Components:	Not reported
Cause Of Event:	Not reported
Corrective Action Taken:	Repairing broken pipe. Underground valve is still closed & will remain closed until warmer temperatures return; no operational impact to plant.
Weather Status:	No
Precipitation (Wet):	0
Discharge Type:	Yes
Discharge Volume:	100
Unknown Discharge (Y/N):	N
Site Name:	ARLINGTON WPCP FULLY-TREATED EFFLUENT (PEW) INTO STORM DRAIN
Closure Date:	01/08/2014
Orig. Call Incident Description:	(From VDEM)Plant Effluent Water (PEW) line froze causing a 100 gallons of fully-treated waste water to overflow & go into a storm drain that flows into the Four Mile Run Creek. (5-Day Rpt Info)This is a follow-up report w/add'l details re: the 1/4/14 unauthorized discharge of plant effluent water (PEW)? On 1/4/2014, at 2:30 pm, plant effluent water (PEW) began discharging from a broken 2" 90-deg elbow that had frozen and burst. The PEW line is sparingly used for cleaning scum in the plant's secondary clarifiers. When the break occurred, the majority of the water was discharging into the clarifier, with only a misty spray escaping onto the nearby ground. There is a storm catch basin located about 15 feet from where the break occurred, and the escaping spray began running off from the frozen ground into the catch basin. At 2:54 pm, the Operations staff was able to shut off the underground PEW supply valve. It was estimated that the amount of water that entered the storm catch basin to be about 100 gallons. The shift supervisor notified the acting Operations Manager of the discharge, who in turn, notified the Environmental Management System (EMS) Administrator. The shift supervisor notified the Virginia Department of Environmental Management (VDEM) 24/7 hotline early the morning of 1/5/14 - within the 24-hour notification requirement. There were no observed or reported environmental impacts to the receiving stream as a result of the discharge. Please note that the PEW has been fully treated, including chlorination and dechlorination, and is the same material that the facility discharges 24/7 into the Four Mile Run via its permitted Outfall 001. Way forward: A work order has been initiated for repairing the broken PEW piping. The underground valve is still closed, and will remain closed until warmer temperatures return. There is no operational impact to the plant. The broken piping will be replaced; the line tested; and then put back in service. Please consider this e-mail/update as Arlington County's required 5-day
Original Call Material Description:	Fully-Treated Effluent

ARLINGTON COUNTY WATER POLLUTION CONTROL FACILITY (Continued) **S105805658**

Original Call Location Description:	Arlington Pollution Control Plant, 3402 S. Glebe Rd., Arlington, VA
Incident Ongoing at time of Call:	No
Agencies Notified (Y/N):	Not reported
Other Agencies:	Not reported
Permitted (Y/N):	Yes
Call Reported By Company Name:	Arlington Pollution Control Plant
Call Property Owner Company Name:	Not reported
Call Property Owner Name:	Not reported
Site Summary:	(From VDEM)Plant Effluent Water (PEW) line froze causing a 100 gallons of fully-treated waste water to overflow & go into a storm drain that flows into the Four Mile Run Creek. (5-Day Rpt Info)This is a follow-up report w/add'l details re: the 1/4/14 unauthorized discharge of plant effluent water (PEW)? On 1/4/2014, at 2:30 pm, plant effluent water (PEW) began discharging from a broken 2" 90-deg elbow that had frozen and burst. The PEW line is sparingly used for cleaning scum in the plant's secondary clarifiers. When the break occurred, the majority of the water was discharging into the clarifier, with only a misty spray escaping onto the nearby ground. There is a storm catch basin located about 15 feet from where the break occurred, and the escaping spray began running off from the frozen ground into the catch basin. At 2:54 pm, the Operations staff was able to shut off the underground PEW supply valve. It was estimated that the amount of water that entered the storm catch basin to be about 100 gallons. The shift supervisor notified the acting Operations Manager of the discharge, who in turn, notified the Environmental Management System (EMS) Administrator. The shift supervisor notified the Virginia Department of Environmental Management (VDEM) 24/7 hotline early the morning of 1/5/14 - within the 24-hour notification requirement. There were no observed or reported environmental impacts to the receiving stream as a result of the discharge. Please note that the PEW has been fully treated, including chlorination and dechlorination, and is the same material that the facility discharges 24/7 into the Four Mile Run via its permitted Outfall 001. Way forward: A work order has been initiated for repairing the broken PEW piping. The underground valve is still closed, and will remain closed until warmer temperatures return. There is no operational impact to the plant. The broken piping will be replaced; the line tested; and then put back in service. Please consider this e-mail/update as Arlington County's required 5-day report per permit VA0025143. Should you have any questions, or require further information, please contact me at your convenience, via any of the below methods.

Name:	ARLINGTON WPCP
Address:	3402 S GLEBE RD.
City,State,Zip:	ARLINGTON, VA
City,State,Zip:	ARLINGTON, VA
Fips City/County:	013/Arlington County
Status:	Closed
Reference Id:	23999
IR Number:	2014-N-1907
Associated IR:	Not reported
Incident Date:	01/04/2014
Call Received Date:	01/08/2014
Closure Comments:	Five-Day Rec'd 1/8/14 by email to M. Miller & Ed Stuart.
Threat To:	Not reported
Terrorism (Y/N):	N
Characterize Incident:	Unknown

ARLINGTON COUNTY WATER POLLUTION CONTROL FACILITY (Continued) **S105805658**

Incident Type:	Water(Water)
Incident Subtype:	Water
Materials:	Fully Treated Effluent
Effect To Receptor:	Not reported
Water Body:	Not reported
Low Quantity To Water:	Not reported
High Quantity To Water:	Not reported
Quantity Units:	Not reported
Other Receptors:	Not reported
RP Company:	Not reported
RP Name:	Not reported
Property Owner:	Not reported
Property Company:	Not reported
Duration Of Event (Hrs):	-1
Impacts:	Other
Other Impacts:	Not reported
Steps Taken:	Not reported
Steps Taken Description:	Not reported
System Components:	Not reported
Other System Components:	Not reported
Cause Of Event:	Not reported
Corrective Action Taken:	Repairing broken pipe. Underground valve is still closed & will remain closed until warmer temperatures return; no operational impact to plant.
Weather Status:	No
Precipitation (Wet):	0
Discharge Type:	Yes
Discharge Volume:	100
Unknown Discharge (Y/N):	N
Site Name:	ARLINGTON WPCP FULLY-TREATED EFFLUENT (PEW) INTO STORM DRAIN
Closure Date:	01/08/2014
Orig. Call Incident Description:	(From VDEM)Plant Effluent Water (PEW) line froze causing a 100 gallons of fully-treated waste water to overflow & go into a storm drain that flows into the Four Mile Run Creek. (5-Day Rpt Info)This is a follow-up report w/add'l details re: the 1/4/14 unauthorized discharge of plant effluent water (PEW)? On 1/4/2014, at 2:30 pm, plant effluent water (PEW) began discharging from a broken 2" 90-deg elbow that had frozen and burst. The PEW line is sparingly used for cleaning scum in the plant's secondary clarifiers. When the break occurred, the majority of the water was discharging into the clarifier, with only a misty spray escaping onto the nearby ground. There is a storm catch basin located about 15 feet from where the break occurred, and the escaping spray began running off from the frozen ground into the catch basin. At 2:54 pm, the Operations staff was able to shut off the underground PEW supply valve. It was estimated that the amount of water that entered the storm catch basin to be about 100 gallons. The shift supervisor notified the acting Operations Manager of the discharge, who in turn, notified the Environmental Management System (EMS) Administrator. The shift supervisor notified the Virginia Department of Environmental Management (VDEM) 24/7 hotline early the morning of 1/5/14 - within the 24-hour notification requirement. There were no observed or reported environmental impacts to the receiving stream as a result of the discharge. Please note that the PEW has been fully treated, including chlorination and dechlorination, and is the same material that the facility discharges 24/7 into the Four Mile Run via its permitted Outfall 001. Way forward: A work order has been initiated for repairing the broken PEW piping. The underground valve

ARLINGTON COUNTY WATER POLLUTION CONTROL FACILITY (Continued) **S105805658**

is still closed, and will remain closed until warmer temperatures return. There is no operational impact to the plant. The broken piping will be replaced; the line tested; and then put back in service. Please consider this e-mail/update as Arlington County's required 5-day

Original Call Material Description:	Fully-Treated Effluent
Original Call Location Description:	Arlington Pollution Control Plant, 3402 S. Glebe Rd., Arlington, VA
Incident Ongoing at time of Call:	No
Agencies Notified (Y/N):	Not reported
Other Agencies:	Not reported
Permitted (Y/N):	Yes
Call Reported By Company Name:	Arlington Pollution Control Plant
Call Property Owner Company Name:	Not reported
Call Property Owner Name:	Not reported
Site Summary:	(From VDEM)Plant Effluent Water (PEW) line froze causing a 100 gallons of fully-treated waste water to overflow & go into a storm drain that flows into the Four Mile Run Creek. (5-Day Rpt Info)This is a follow-up report w/add'l details re: the 1/4/14 unauthorized discharge of plant effluent water (PEW)? On 1/4/2014, at 2:30 pm, plant effluent water (PEW) began discharging from a broken 2" 90-deg elbow that had frozen and burst. The PEW line is sparingly used for cleaning scum in the plant's secondary clarifiers. When the break occurred, the majority of the water was discharging into the clarifier, with only a misty spray escaping onto the nearby ground. There is a storm catch basin located about 15 feet from where the break occurred, and the escaping spray began running off from the frozen ground into the catch basin. At 2:54 pm, the Operations staff was able to shut off the underground PEW supply valve. It was estimated that the amount of water that entered the storm catch basin to be about 100 gallons. The shift supervisor notified the acting Operations Manager of the discharge, who in turn, notified the Environmental Management System (EMS) Administrator. The shift supervisor notified the Virginia Department of Environmental Management (VDEM) 24/7 hotline early the morning of 1/5/14 - within the 24-hour notification requirement. There were no observed or reported environmental impacts to the receiving stream as a result of the discharge. Please note that the PEW has been fully treated, including chlorination and dechlorination, and is the same material that the facility discharges 24/7 into the Four Mile Run via its permitted Outfall 001. Way forward: A work order has been initiated for repairing the broken PEW piping. The underground valve is still closed, and will remain closed until warmer temperatures return. There is no operational impact to the plant. The broken piping will be replaced; the line tested; and then put back in service. Please consider this e-mail/update as Arlington County's required 5-day report per permit VA0025143. Should you have any questions, or require further information, please contact me at your convenience, via any of the below methods.

Name:	Not reported
Address:	3402 S GLEBE RD
City,State,Zip:	ARLINGTON, VA
City,State,Zip:	ARLINGTON, VA
Fips City/County:	013/Arlington County
Status:	Closed
Reference Id:	260481
IR Number:	2007-N-0740
Associated IR:	Not reported

ARLINGTON COUNTY WATER POLLUTION CONTROL FACILITY (Continued) **S105805658**

Incident Date:	04/15/2007
Call Received Date:	04/16/2007
Closure Comments:	See Site Comments for details
Threat To:	Not reported
Terrorism (Y/N):	NO
Characterize Incident:	Not reported
Incident Type:	SSO(Water)
Incident Subtype:	SSO
Materials:	Sewage
Effect To Receptor:	Not reported
Water Body:	Four Mile Run
Low Quantity To Water:	-1
High Quantity To Water:	-1
Quantity Units:	Gallons
Other Receptors:	Not reported
RP Company:	Arlington County
RP Name:	Not reported
Property Owner:	Not reported
Property Company:	Not reported
Duration Of Event (Hrs):	Not reported
Impacts:	Not reported
Other Impacts:	Not reported
Steps Taken:	Not reported
Steps Taken Description:	Not reported
System Components:	Not reported
Other System Components:	Not reported
Cause Of Event:	Not reported
Corrective Action Taken:	Not reported
Weather Status:	No
Precipitation (Wet):	Not reported
Discharge Type:	Not reported
Discharge Volume:	Not reported
Unknown Discharge (Y/N):	NO
Site Name:	ARLINGTON COUNTY WATER POLLUTION COUNTYNTROL FACILITY
Closure Date:	04/30/2007
Orig. Call Incident Description:	Bypasses on 4/15 & 4/16 (no feasible alternative due to heavy rainfall on 4/15. Also 11.7 MG of Gravity Filter Influent was diverted from filtration process into disinfection units.
Original Call Material Description:	chlorinated effluent (Qty=approx 20.22 MG)
Original Call Location Description:	Arlington County Water Pollution Countyntrol Facility-3402 S Glebe Rd-Arlington-VA--Arlington County
Incident Ongoing at time of Call:	No
Agencies Notified (Y/N):	NO
Other Agencies:	Not reported
Permitted (Y/N):	No
Call Reported By Company Name:	John Garrett
Call Property Owner Company Name:	Not reported
Call Property Owner Name:	Not reported
Site Summary:	Not reported
Name:	Not reported
Address:	3402 S GLEBE RD
City,State,Zip:	ARLINGTON, VA
City,State,Zip:	ARLINGTON, VA
Fips City/County:	013/Arlington County
Status:	Closed
Reference Id:	260481

ARLINGTON COUNTY WATER POLLUTION CONTROL FACILITY (Continued) **S105805658**

IR Number:	2007-N-0740
Associated IR:	Not reported
Incident Date:	04/15/2007
Call Received Date:	04/16/2007
Closure Comments:	See Site Comments for details
Threat To:	Not reported
Terrorism (Y/N):	NO
Characterize Incident:	Not reported
Incident Type:	SSO(Water)
Incident Subtype:	SSO
Materials:	Sewage
Effect To Receptor:	Not reported
Water Body:	Four Mile Run
Low Quantity To Water:	-1
High Quantity To Water:	-1
Quantity Units:	Gallons
Other Receptors:	Not reported
RP Company:	Arlington County
RP Name:	Not reported
Property Owner:	Not reported
Property Company:	Not reported
Duration Of Event (Hrs):	Not reported
Impacts:	Not reported
Other Impacts:	Not reported
Steps Taken:	Not reported
Steps Taken Description:	Not reported
System Components:	Not reported
Other System Components:	Not reported
Cause Of Event:	Not reported
Corrective Action Taken:	Not reported
Weather Status:	No
Precipitation (Wet):	Not reported
Discharge Type:	Not reported
Discharge Volume:	Not reported
Unknown Discharge (Y/N):	NO
Site Name:	ARLINGTON COUNTY WATER POLLUTION COUNTYNTROL FACILITY
Closure Date:	04/30/2007
Orig. Call Incident Description:	Bypasses on 4/15 & 4/16 (no feasible alternative due to heavy rainfall on 4/15. Also 11.7 MG of Gravity Filter Influent was diverted from filtration process into disinfection units.
Original Call Material Description:	chlorinated effluent (Qty=approx 20.22 MG)
Original Call Location Description:	Arlington County Water Pollution Countyntrol Facility-3402 S Glebe Rd-Arlington-VA--Arlington County
Incident Ongoing at time of Call:	No
Agencies Notified (Y/N):	NO
Other Agencies:	Not reported
Permitted (Y/N):	No
Call Reported By Company Name:	John Garrett
Call Property Owner Company Name:	Not reported
Call Property Owner Name:	Not reported
Site Summary:	Not reported
Name:	Not reported
Address:	3402 S GLEBE RD
City,State,Zip:	ARLINGTON, VA 22202
City,State,Zip:	ARLINGTON, VA 22202
Fips City/County:	013/Arlington County

ARLINGTON COUNTY WATER POLLUTION CONTROL FACILITY (Continued) **S105805658**

Status:	Closed
Reference Id:	285324
IR Number:	2009-N-0706
Associated IR:	Not reported
Incident Date:	05/30/2009
Call Received Date:	05/30/2009
Closure Comments:	See Site Comments for details
Threat To:	Not reported
Terrorism (Y/N):	NO
Characterize Incident:	Not reported
Incident Type:	SSO(Water)
Incident Subtype:	SSO
Materials:	Sewage
Effect To Receptor:	Not reported
Water Body:	Four Mile Run
Low Quantity To Water:	-1
High Quantity To Water:	-1
Quantity Units:	Gallons
Other Receptors:	Not reported
RP Company:	Not reported
RP Name:	Not reported
Property Owner:	LarrySlattery
Property Company:	Arlington Co Dept of Environmental Services
Duration Of Event (Hrs):	Not reported
Impacts:	Not reported
Other Impacts:	Not reported
Steps Taken:	Not reported
Steps Taken Description:	Not reported
System Components:	Not reported
Other System Components:	Not reported
Cause Of Event:	Not reported
Corrective Action Taken:	Not reported
Weather Status:	No
Precipitation (Wet):	Not reported
Discharge Type:	Not reported
Discharge Volume:	Not reported
Unknown Discharge (Y/N):	NO
Site Name:	ARLINGTON COUNTY WATER POLLUTION CONTROL FACILITY, EXTERNAL BYPASS
Closure Date:	06/05/2009
Orig. Call Incident Description:	External bypass is weather & construction related & consisted of primary effluent that had been chlorinated & was released to Four Mile Run receiving waters from 5/30 at 12:50 pm to 5/31 at 11:38 am.
Original Call Material Description:	sewage (Qty=19.86 MG)
Original Call Location Description:	Arlington WPCP External Bypass-3402 South Glebe Rd-Arlington-VA-22202-Arlington County
Incident Ongoing at time of Call:	No
Agencies Notified (Y/N):	NO
Other Agencies:	Not reported
Permitted (Y/N):	No
Call Reported By Company Name:	Mr J Garrett
Call Property Owner Company Name:	Arlington Co Dept of Environmental Services
Call Property Owner Name:	Larry Slattery
Site Summary:	Not reported
Name:	Not reported
Address:	3402 S GLEBE RD
City,State,Zip:	ARLINGTON, VA 22202

ARLINGTON COUNTY WATER POLLUTION CONTROL FACILITY (Continued) **S105805658**

City,State,Zip:	ARLINGTON, VA 22202
Fips City/County:	013/Arlington County
Status:	Closed
Reference Id:	285324
IR Number:	2009-N-0706
Associated IR:	Not reported
Incident Date:	05/30/2009
Call Received Date:	05/30/2009
Closure Comments:	See Site Comments for details
Threat To:	Not reported
Terrorism (Y/N):	NO
Characterize Incident:	Not reported
Incident Type:	SSO(Water)
Incident Subtype:	SSO
Materials:	Sewage
Effect To Receptor:	Not reported
Water Body:	Four Mile Run
Low Quantity To Water:	-1
High Quantity To Water:	-1
Quantity Units:	Gallons
Other Receptors:	Not reported
RP Company:	Not reported
RP Name:	Not reported
Property Owner:	LarrySlattery
Property Company:	Arlington Co Dept of Environmental Services
Duration Of Event (Hrs):	Not reported
Impacts:	Not reported
Other Impacts:	Not reported
Steps Taken:	Not reported
Steps Taken Description:	Not reported
System Components:	Not reported
Other System Components:	Not reported
Cause Of Event:	Not reported
Corrective Action Taken:	Not reported
Weather Status:	No
Precipitation (Wet):	Not reported
Discharge Type:	Not reported
Discharge Volume:	Not reported
Unknown Discharge (Y/N):	NO
Site Name:	ARLINGTON COUNTY WATER POLLUTION CONTROL FACILITY, EXTERNAL BYPASS
Closure Date:	06/05/2009
Orig. Call Incident Description:	External bypass is weather & construction related & consisted of primary effluent that had been chlorinated & was released to Four Mile Run receiving waters from 5/30 at 12:50 pm to 5/31 at 11:38 am.
Original Call Material Description:	sewage (Qty=19.86 MG)
Original Call Location Description:	Arlington WPCP External Bypass-3402 South Glebe Rd-Arlington-VA-22202-Arlington County
Incident Ongoing at time of Call:	No
Agencies Notified (Y/N):	NO
Other Agencies:	Not reported
Permitted (Y/N):	No
Call Reported By Company Name:	Mr J Garrett
Call Property Owner Company Name:	Arlington Co Dept of Environmental Services
Call Property Owner Name:	Larry Slattery
Site Summary:	Not reported
Name:	ARLINGTON COUNTY WATER POLLUTION CONTROL PLANT (WPCP)

ARLINGTON COUNTY WATER POLLUTION CONTROL FACILITY (Continued) **S105805658**

Address:	3402 S. GLEBE ROAD
City,State,Zip:	ARLINGTON, VA 22202
City,State,Zip:	ARLINGTON, VA 22202
Fips City/County:	013/Arlington County
Status:	Closed
Reference Id:	28358
IR Number:	Not reported
Associated IR:	Not reported
Incident Date:	07/25/2014
Call Received Date:	07/31/2014
Closure Comments:	NFA
Threat To:	Not reported
Terrorism (Y/N):	Not reported
Characterize Incident:	Accidental
Incident Type:	Point Source(Water), Water(Water)
Incident Subtype:	Not reported
Materials:	Not reported
Effect To Receptor:	Unknown
Water Body:	Four Mile Run
Low Quantity To Water:	250
High Quantity To Water:	250
Quantity Units:	Gallons
Other Receptors:	Not reported
RP Company:	Not reported
RP Name:	Not reported
Property Owner:	Not reported
Property Company:	Not reported
Duration Of Event (Hrs):	0
Impacts:	Not reported
Other Impacts:	Not reported
Steps Taken:	Not reported
Steps Taken Description:	Not reported
System Components:	Not reported
Other System Components:	Not reported
Cause Of Event:	Not reported
Corrective Action Taken:	Not reported
Weather Status:	No
Precipitation (Wet):	0
Discharge Type:	Yes
Discharge Volume:	250
Unknown Discharge (Y/N):	Not reported
Site Name:	ARLINGTON WWTP
Closure Date:	09/19/2014
Orig. Call Incident Description:	On Friday, July 25th, sometime between 0800 and 1000, approximately 250 gallons of Plant Effluent Water (PEW) entered the storm sewer system on the north side of the Wastewater Plant, eventually discharging to storm Outfall 004 into the Four Mile Run receiving stream.
Original Call Material Description:	Treated plant effluent
Original Call Location Description:	reported to S. Allen via email 7/28/2014 at 4:34pm. Arlington County Water Pollution Control Plant (WPCP) Water Pollution Control Division 3402 South Glebe Rd. Arlington, VA 22202-2398
Incident Ongoing at time of Call:	No
Agencies Notified (Y/N):	Not reported
Other Agencies:	Not reported
Permitted (Y/N):	Yes
Call Reported By Company Name:	Arlington WWTP, Department of Environmental Services

ARLINGTON COUNTY WATER POLLUTION CONTROL FACILITY (Continued) **S105805658**

Call Property Owner Company Name:	Not reported
Call Property Owner Name:	Not reported
Site Summary:	On Friday, July 25th, sometime between 0800 and 1000, approximately 250 gallons of Plant Effluent Water (PEW) entered the storm sewer system on the north side of the Wastewater Plant, eventually discharging to storm Outfall 004 into the Four Mile Run receiving stream.
Name:	ARLINGTON COUNTY WATER POLLUTION CONTROL PLANT (WPCP)
Address:	3402 S. GLEBE ROAD
City,State,Zip:	ARLINGTON, VA 22202
City,State,Zip:	ARLINGTON, VA 22202
Fips City/County:	013/Arlington County
Status:	Closed
Reference Id:	28358
IR Number:	Not reported
Associated IR:	Not reported
Incident Date:	07/25/2014
Call Received Date:	07/31/2014
Closure Comments:	NFA
Threat To:	Not reported
Terrorism (Y/N):	Not reported
Characterize Incident:	Accidental
Incident Type:	Point Source(Water), Water(Water)
Incident Subtype:	Not reported
Materials:	Not reported
Effect To Receptor:	Unknown
Water Body:	Four Mile Run
Low Quantity To Water:	250
High Quantity To Water:	250
Quantity Units:	Gallons
Other Receptors:	Not reported
RP Company:	Not reported
RP Name:	Not reported
Property Owner:	Not reported
Property Company:	Not reported
Duration Of Event (Hrs):	0
Impacts:	Not reported
Other Impacts:	Not reported
Steps Taken:	Not reported
Steps Taken Description:	Not reported
System Components:	Not reported
Other System Components:	Not reported
Cause Of Event:	Not reported
Corrective Action Taken:	Not reported
Weather Status:	No
Precipitation (Wet):	0
Discharge Type:	Yes
Discharge Volume:	250
Unknown Discharge (Y/N):	Not reported
Site Name:	ARLINGTON WWTP
Closure Date:	09/19/2014
Orig. Call Incident Description:	On Friday, July 25th, sometime between 0800 and 1000, approximately 250 gallons of Plant Effluent Water (PEW) entered the storm sewer system on the north side of the Wastewater Plant, eventually discharging to storm Outfall 004 into the Four Mile Run receiving stream.

ARLINGTON COUNTY WATER POLLUTION CONTROL FACILITY (Continued) **S105805658**

Original Call Material Description:	Treated plant effluent
Original Call Location Description:	reported to S. Allen via email 7/28/2014 at 4:34pm. Arlington County Water Pollution Control Plant (WPCP) Water Pollution Control Division 3402 South Glebe Rd. Arlington, VA 22202-2398
Incident Ongoing at time of Call:	No
Agencies Notified (Y/N):	Not reported
Other Agencies:	Not reported
Permitted (Y/N):	Yes
Call Reported By Company Name:	Arlington WWTP, Department of Environmental Services
Call Property Owner Company Name:	Not reported
Call Property Owner Name:	Not reported
Site Summary:	On Friday, July 25th, sometime between 0800 and 1000, approximately 250 gallons of Plant Effluent Water (PEW) entered the storm sewer system on the north side of the Wastewater Plant, eventually discharging to storm Outfall 004 into the Four Mile Run receiving stream.
Name:	Not reported
Address:	3402 S GLEBE RD
City,State,Zip:	ARLINGTON, VA 22202
City,State,Zip:	ARLINGTON, VA 22202
Fips City/County:	013/Arlington County
Status:	Closed
Reference Id:	285204
IR Number:	2009-N-0700
Associated IR:	Not reported
Incident Date:	05/26/2009
Call Received Date:	05/26/2009
Closure Comments:	See Site Comments for details
Threat To:	Not reported
Terrorism (Y/N):	NO
Characterize Incident:	Not reported
Incident Type:	SSO(Water)
Incident Subtype:	SSO
Materials:	Sewage
Effect To Receptor:	Not reported
Water Body:	Four Mile Run
Low Quantity To Water:	-1
High Quantity To Water:	-1
Quantity Units:	Gallons
Other Receptors:	Not reported
RP Company:	Not reported
RP Name:	Not reported
Property Owner:	Not reported
Property Company:	Not reported
Duration Of Event (Hrs):	Not reported
Impacts:	Not reported
Other Impacts:	Not reported
Steps Taken:	Not reported
Steps Taken Description:	Not reported
System Components:	Not reported
Other System Components:	Not reported
Cause Of Event:	Not reported
Corrective Action Taken:	Not reported
Weather Status:	No
Precipitation (Wet):	Not reported
Discharge Type:	Not reported

ARLINGTON COUNTY WATER POLLUTION CONTROL FACILITY (Continued) **S105805658**

Discharge Volume:	Not reported
Unknown Discharge (Y/N):	NO
Site Name:	ARLINGTON COUNTY WATER POLLUTION CONTROL FACILITY
Closure Date:	06/10/2009
Orig. Call Incident Description:	WPCP initiated an external bypass. Discharge was partially treated wastewater into Four Mile Run which discharges to the Potomac River.
Original Call Material Description:	sewage (Qty=19.6 MGD)
Original Call Location Description:	Arlington Water Pollution Control Plant-3402 South Glebe Rd-Arlington-VA-22202-Arlington County
Incident Ongoing at time of Call:	No
Agencies Notified (Y/N):	NO
Other Agencies:	Not reported
Permitted (Y/N):	No
Call Reported By Company Name:	Larry Slattery
Call Property Owner Company Name:	Not reported
Call Property Owner Name:	Not reported
Site Summary:	Not reported

Name:	Not reported
Address:	3402 S GLEBE RD
City,State,Zip:	ARLINGTON, VA 22202
City,State,Zip:	ARLINGTON, VA 22202
Fips City/County:	013/Arlington County
Status:	Closed
Reference Id:	285204
IR Number:	2009-N-0700
Associated IR:	Not reported
Incident Date:	05/26/2009
Call Received Date:	05/26/2009
Closure Comments:	See Site Comments for details
Threat To:	Not reported
Terrorism (Y/N):	NO
Characterize Incident:	Not reported
Incident Type:	SSO(Water)
Incident Subtype:	SSO
Materials:	Sewage
Effect To Receptor:	Not reported
Water Body:	Four Mile Run
Low Quantity To Water:	-1
High Quantity To Water:	-1
Quantity Units:	Gallons
Other Receptors:	Not reported
RP Company:	Not reported
RP Name:	Not reported
Property Owner:	Not reported
Property Company:	Not reported
Duration Of Event (Hrs):	Not reported
Impacts:	Not reported
Other Impacts:	Not reported
Steps Taken:	Not reported
Steps Taken Description:	Not reported
System Components:	Not reported
Other System Components:	Not reported
Cause Of Event:	Not reported
Corrective Action Taken:	Not reported
Weather Status:	No
Precipitation (Wet):	Not reported

ARLINGTON COUNTY WATER POLLUTION CONTROL FACILITY (Continued) **S105805658**

Discharge Type:	Not reported
Discharge Volume:	Not reported
Unknown Discharge (Y/N):	NO
Site Name:	ARLINGTON COUNTY WATER POLLUTION CONTROL FACILITY
Closure Date:	06/10/2009
Orig. Call Incident Description:	WPCP initiated an external bypass. Discharge was partially treated wastewater into Four Mile Run which discharges to the Potomac River.
Original Call Material Description:	sewage (Qty=19.6 MGD)
Original Call Location Description:	Arlington Water Pollution Control Plant-3402 South Glebe Rd-Arlington-VA-22202-Arlington County
Incident Ongoing at time of Call:	No
Agencies Notified (Y/N):	NO
Other Agencies:	Not reported
Permitted (Y/N):	No
Call Reported By Company Name:	Larry Slattery
Call Property Owner Company Name:	Not reported
Call Property Owner Name:	Not reported
Site Summary:	Not reported

Name:	ARLINGTON COUNTY WATER POLLUTION CONTROL FACILITY
Address:	3402 S. GLEBE RD
City,State,Zip:	ARLINGTON, VA 22202
City,State,Zip:	ARLINGTON, VA 22202
Fips City/County:	013/Arlington County
Status:	Closed
Reference Id:	56289
IR Number:	2016-N-2961
Associated IR:	Not reported
Incident Date:	03/26/2016
Call Received Date:	04/04/2016
Closure Comments:	lttr rcvd
Threat To:	Not reported
Terrorism (Y/N):	N
Characterize Incident:	Accidental
Incident Type:	Petroleum(Petroleum), Point Source(Water), Water(Water)
Incident Subtype:	Petroleum * Point Source * Water
Materials:	Not reported
Effect To Receptor:	Impacted
Water Body:	Four Mile Run
Low Quantity To Water:	2
High Quantity To Water:	2
Quantity Units:	Gallons
Other Receptors:	Land to a concrete drain storm catch basin
RP Company:	Not reported
RP Name:	Not reported
Property Owner:	Not reported
Property Company:	Not reported
Duration Of Event (Hrs):	0.25
Impacts:	Not reported
Other Impacts:	Not reported
Steps Taken:	Other
Steps Taken Description:	implement new protocol
System Components:	Not reported
Other System Components:	Not reported
Cause Of Event:	Not reported
Corrective Action Taken:	Not reported
Weather Status:	No

ARLINGTON COUNTY WATER POLLUTION CONTROL FACILITY (Continued) **S105805658**

Precipitation (Wet):	0
Discharge Type:	Not reported
Discharge Volume:	2
Unknown Discharge (Y/N):	N
Site Name:	ARLINGTON COUNTY WATER POLLUTION CONTROL FACILITY
Closure Date:	05/17/2016
Orig. Call Incident Description:	spill of 2 gallons of Royal Purple synthetic motor oil in storm drain
Original Call Material Description:	motor oil
Original Call Location Description:	Water Pollution Control Plant, 3402 S. Glebe Rd
Incident Ongoing at time of Call:	No
Agencies Notified (Y/N):	Y
Other Agencies:	Not reported
Permitted (Y/N):	Yes
Call Reported By Company Name:	Arlington Co
Call Property Owner Company Name:	Not reported
Call Property Owner Name:	Not reported
Site Summary:	spill of 2 gallons of Royal Purple synthetic motor oil in storm drain

Name:	ARLINGTON COUNTY WATER POLLUTION CONTROL FACILITY
Address:	3402 S. GLEBE RD
City,State,Zip:	ARLINGTON, VA 22202
City,State,Zip:	ARLINGTON, VA 22202
Fips City/County:	013/Arlington County
Status:	Closed
Reference Id:	56289
IR Number:	2016-N-2961
Associated IR:	Not reported
Incident Date:	03/26/2016
Call Received Date:	04/04/2016
Closure Comments:	lttr rcvd
Threat To:	Not reported
Terrorism (Y/N):	N
Characterize Incident:	Accidental
Incident Type:	Petroleum(Petroleum), Point Source(Water), Water(Water)
Incident Subtype:	Petroleum * Point Source * Water
Materials:	Not reported
Effect To Receptor:	Impacted
Water Body:	Four Mile Run
Low Quantity To Water:	2
High Quantity To Water:	2
Quantity Units:	Gallons
Other Receptors:	Land to a concrete drain storm catch basin
RP Company:	Not reported
RP Name:	Not reported
Property Owner:	Not reported
Property Company:	Not reported
Duration Of Event (Hrs):	0.25
Impacts:	Not reported
Other Impacts:	Not reported
Steps Taken:	Other
Steps Taken Description:	implement new protocol
System Components:	Not reported
Other System Components:	Not reported
Cause Of Event:	Not reported
Corrective Action Taken:	Not reported
Weather Status:	No
Precipitation (Wet):	0

ARLINGTON COUNTY WATER POLLUTION CONTROL FACILITY (Continued) **S105805658**

Discharge Type:	Not reported
Discharge Volume:	2
Unknown Discharge (Y/N):	N
Site Name:	ARLINGTON COUNTY WATER POLLUTION CONTROL FACILITY
Closure Date:	05/17/2016
Orig. Call Incident Description:	spill of 2 gallons of Royal Purple synthetic motor oil in storm drain
Original Call Material Description:	motor oil
Original Call Location Description:	Water Pollution Control Plant, 3402 S. Glebe Rd
Incident Ongoing at time of Call:	No
Agencies Notified (Y/N):	Y
Other Agencies:	Not reported
Permitted (Y/N):	Yes
Call Reported By Company Name:	Arlington Co
Call Property Owner Company Name:	Not reported
Call Property Owner Name:	Not reported
Site Summary:	spill of 2 gallons of Royal Purple synthetic motor oil in storm drain

Name:	Not reported
Address:	3402 S GLEBE RD
City,State,Zip:	ARLINGTON, VA 22201
City,State,Zip:	ARLINGTON, VA 22201
Fips City/County:	013/Arlington County
Status:	Closed
Reference Id:	285741
IR Number:	2009-N-0448
Associated IR:	Not reported
Incident Date:	01/17/2009
Call Received Date:	01/20/2009
Closure Comments:	See Site Comments for details
Threat To:	Not reported
Terrorism (Y/N):	NO
Characterize Incident:	Not reported
Incident Type:	SSO(Water)
Incident Subtype:	SSO
Materials:	Sewage
Effect To Receptor:	Not reported
Water Body:	Four Mile Run
Low Quantity To Water:	-1
High Quantity To Water:	-1
Quantity Units:	Gallons
Other Receptors:	Not reported
RP Company:	Not reported
RP Name:	Not reported
Property Owner:	Not reported
Property Company:	Not reported
Duration Of Event (Hrs):	Not reported
Impacts:	Not reported
Other Impacts:	Not reported
Steps Taken:	Not reported
Steps Taken Description:	Not reported
System Components:	Not reported
Other System Components:	Not reported
Cause Of Event:	Not reported
Corrective Action Taken:	Not reported
Weather Status:	No
Precipitation (Wet):	Not reported
Discharge Type:	Not reported

ARLINGTON COUNTY WATER POLLUTION CONTROL FACILITY (Continued) **S105805658**

Discharge Volume:	Not reported
Unknown Discharge (Y/N):	NO
Site Name:	ARLINGTON COUNTY WATER POLLUTION CONTROL FACILITY
Closure Date:	01/30/2009
Orig. Call Incident Description:	External bypasses between 1/17/09 & 1/19/09. All flow disscharged from facility rec'd at least primary treatment & chlorination. The partially treated effluent was diverted (external bypass) to Four Mile Run.
Original Call Material Description:	sewage-partially treated (Qty=15.5)
Original Call Location Description:	Arlington Co Water Pollution Control Facility-3402 So Glebe Rd-Arlington-VA-22201-Arlington County
Incident Ongoing at time of Call:	No
Agencies Notified (Y/N):	NO
Other Agencies:	Not reported
Permitted (Y/N):	No
Call Reported By Company Name:	John Garrett
Call Property Owner Company Name:	Not reported
Call Property Owner Name:	Not reported
Site Summary:	Not reported

Name:	Not reported
Address:	3402 S GLEBE RD
City,State,Zip:	ARLINGTON, VA 22201
City,State,Zip:	ARLINGTON, VA 22201
Fips City/County:	013/Arlington County
Status:	Closed
Reference Id:	285741
IR Number:	2009-N-0448
Associated IR:	Not reported
Incident Date:	01/17/2009
Call Received Date:	01/20/2009
Closure Comments:	See Site Comments for details
Threat To:	Not reported
Terrorism (Y/N):	NO
Characterize Incident:	Not reported
Incident Type:	SSO(Water)
Incident Subtype:	SSO
Materials:	Sewage
Effect To Receptor:	Not reported
Water Body:	Four Mile Run
Low Quantity To Water:	-1
High Quantity To Water:	-1
Quantity Units:	Gallons
Other Receptors:	Not reported
RP Company:	Not reported
RP Name:	Not reported
Property Owner:	Not reported
Property Company:	Not reported
Duration Of Event (Hrs):	Not reported
Impacts:	Not reported
Other Impacts:	Not reported
Steps Taken:	Not reported
Steps Taken Description:	Not reported
System Components:	Not reported
Other System Components:	Not reported
Cause Of Event:	Not reported
Corrective Action Taken:	Not reported

ARLINGTON COUNTY WATER POLLUTION CONTROL FACILITY (Continued) **S105805658**

Weather Status:	No
Precipitation (Wet):	Not reported
Discharge Type:	Not reported
Discharge Volume:	Not reported
Unknown Discharge (Y/N):	NO
Site Name:	ARLINGTON COUNTY WATER POLLUTION CONTROL FACILITY
Closure Date:	01/30/2009
Orig. Call Incident Description:	External bypasses between 1/17/09 & 1/19/09. All flow disscharged from facility rec'd at least primary treatment & chlorination. The partially treated effluent was diverted (external bypass) to Four Mile Run.
Original Call Material Description:	sewage-partially treated (Qty=15.5)
Original Call Location Description:	Arlington Co Water Pollution Control Facility-3402 So Glebe Rd-Arlington-VA-22201-Arlington County
Incident Ongoing at time of Call:	No
Agencies Notified (Y/N):	NO
Other Agencies:	Not reported
Permitted (Y/N):	No
Call Reported By Company Name:	John Garrett
Call Property Owner Company Name:	Not reported
Call Property Owner Name:	Not reported
Site Summary:	Not reported

Name:	WATER POLLUTION CONTROL PLANT
Address:	3402 SOUTH GLEBE ROAD
City,State,Zip:	ARLINGTON, VA 22202
City,State,Zip:	ARLINGTON, VA 22202
Fips City/County:	013/Arlington County
Status:	Closed
Reference Id:	291431
IR Number:	Not reported
Associated IR:	Not reported
Incident Date:	07/08/2019
Call Received Date:	07/09/2019
Closure Comments:	Appropriate compliance actions completed and verified by DEQ Oveflow at Arlington Co WWTP due to severe weather event No corrective action necessary 24-hr report satisfies 5-day report requirements VDH notification made via PReP e-mail
Threat To:	Not reported
Terrorism (Y/N):	Not reported
Characterize Incident:	Accidental
Incident Type:	Overflow(Water)
Incident Subtype:	Not reported
Materials:	SEWAGE
Effect To Receptor:	Impacted
Water Body:	Four Mile Run
Low Quantity To Water:	2000
High Quantity To Water:	8000
Quantity Units:	Gallons
Other Receptors:	Not reported
RP Company:	Not reported
RP Name:	Not reported
Property Owner:	Not reported
Property Company:	Not reported
Duration Of Event (Hrs):	3
Impacts:	Not reported
Other Impacts:	Not reported

ARLINGTON COUNTY WATER POLLUTION CONTROL FACILITY (Continued) **S105805658**

Steps Taken:	Not reported
Steps Taken Description:	Not reported
System Components:	Manhole
Other System Components:	inside plant
Cause Of Event:	Flooding of TWTDS
Corrective Action Taken:	Not reported
Weather Status:	Yes
Precipitation (Wet):	4.5
Discharge Type:	No
Discharge Volume:	8000
Unknown Discharge (Y/N):	Not reported
Site Name:	OVERFLOW - ARLINGTON CO WPCP (VA0025143)
Closure Date:	07/11/2019
Orig. Call Incident Description:	Extremely heavy, slow-moving thunderstorms moved over Arlington during morning hours of July 8th resulting in torrential rain that caused major flash flooding. Rainfall totals during the 9 am hour in Arlington ranged from 3.3 inches to 4.5 inches - breaking rainfall records not even seen during hurricane events. Collection system sewer mains were quickly inundated with inflow and infiltration, sending a significant surge of flow into the wastewater treatment plant. The accompanying surge of grit and debris temporarily compromised the flow-through capacity of the primary bar screens, which caused diluted raw sewage overflows to occur at several manholes on the plant upstream of the bar screens. Estimated flow range that reached receiving stream (from the plant) is 2000-8000 gallons. There are reports of several collection system overflows during the flash flooding. Please consider this report fulfilling both the 24-hour notice and 5-day report required by permit.
Original Call Material Description:	Not reported
Original Call Location Description:	This report is only for the Water Pollution Control Plant. However, there are reports of several collection system overflows due to flash flooding.
Incident Ongoing at time of Call:	No
Agencies Notified (Y/N):	Not reported
Other Agencies:	VA Department of Health, Office of Drinking Water (VDH-ODW)
Permitted (Y/N):	Yes
Call Reported By Company Name:	Dept of Environmental Services
Call Property Owner Company Name:	Not reported
Call Property Owner Name:	Not reported
Site Summary:	Extremely heavy, slow-moving thunderstorms moved over Arlington during morning hours of July 8th resulting in torrential rain that caused major flash flooding. Rainfall totals during the 9 am hour in Arlington ranged from 3.3 inches to 4.5 inches - breaking rainfall records not even seen during hurricane events. Collection system sewer mains were quickly inundated with inflow and infiltration, sending a significant surge of flow into the wastewater treatment plant. The accompanying surge of grit and debris temporarily compromised the flow-through capacity of the primary bar screens, which caused diluted raw sewage overflows to occur at several manholes on the plant upstream of the bar screens. Estimated flow range that reached receiving stream (from the plant) is 2000-8000 gallons. There are reports of several collection system overflows during the flash flooding. Please consider this report fulfilling both the 24-hour notice and 5-day report required by permit.
Name:	WATER POLLUTION CONTROL PLANT
Address:	3402 SOUTH GLEBE ROAD

ARLINGTON COUNTY WATER POLLUTION CONTROL FACILITY (Continued) **S105805658**

City,State,Zip:	ARLINGTON, VA 22202
City,State,Zip:	ARLINGTON, VA 22202
Fips City/County:	013/Arlington County
Status:	Closed
Reference Id:	291431
IR Number:	Not reported
Associated IR:	Not reported
Incident Date:	07/08/2019
Call Received Date:	07/09/2019
Closure Comments:	Appropriate compliance actions completed and verified by DEQ Oveflow at Arlington Co WWTP due to severe weather event No corrective action necessary 24-hr report satisfies 5-day report requirements VDH notification made via PReP e-mail
Threat To:	Not reported
Terrorism (Y/N):	Not reported
Characterize Incident:	Accidental
Incident Type:	Overflow(Water)
Incident Subtype:	Not reported
Materials:	SEWAGE
Effect To Receptor:	Impacted
Water Body:	Four Mile Run
Low Quantity To Water:	2000
High Quantity To Water:	8000
Quantity Units:	Gallons
Other Receptors:	Not reported
RP Company:	Not reported
RP Name:	Not reported
Property Owner:	Not reported
Property Company:	Not reported
Duration Of Event (Hrs):	3
Impacts:	Not reported
Other Impacts:	Not reported
Steps Taken:	Not reported
Steps Taken Description:	Not reported
System Components:	Manhole
Other System Components:	inside plant
Cause Of Event:	Flooding of TWTDS
Corrective Action Taken:	Not reported
Weather Status:	Yes
Precipitation (Wet):	4.5
Discharge Type:	No
Discharge Volume:	8000
Unknown Discharge (Y/N):	Not reported
Site Name:	OVERFLOW - ARLINGTON CO WPCP (VA0025143)
Closure Date:	07/11/2019
Orig. Call Incident Description:	Extremely heavy, slow-moving thunderstorms moved over Arlington during morning hours of July 8th resulting in torrential rain that caused major flash flooding. Rainfall totals during the 9 am hour in Arlington ranged from 3.3 inches to 4.5 inches - breaking rainfall records not even seen during hurricane events. Collection system sewer mains were quickly inundated with inflow and infiltration, sending a significant surge of flow into the wastewater treatment plant. The accompanying surge of grit and debris temporarily compromised the flow-through capacity of the primary bar screens, which caused diluted raw sewage overflows to occur at several manholes on the plant upstream of the bar screens. Estimated flow range that reached receiving stream (from the plant) is 2000-8000 gallons. There are

ARLINGTON COUNTY WATER POLLUTION CONTROL FACILITY (Continued) **S105805658**

reports of several collection system overflows during the flash flooding. Please consider this report fulfilling both the 24-hour notice and 5-day report required by permit.

Original Call Material Description:	Not reported
Original Call Location Description:	This report is only for the Water Pollution Control Plant. However, there are reports of several collection system overflows due to flash flooding.
Incident Ongoing at time of Call:	No
Agencies Notified (Y/N):	Not reported
Other Agencies:	VA Department of Health, Office of Drinking Water (VDH-ODW)
Permitted (Y/N):	Yes
Call Reported By Company Name:	Dept of Environmental Services
Call Property Owner Company Name:	Not reported
Call Property Owner Name:	Not reported
Site Summary:	Extremely heavy, slow-moving thunderstorms moved over Arlington during morning hours of July 8th resulting in torrential rain that caused major flash flooding. Rainfall totals during the 9 am hour in Arlington ranged from 3.3 inches to 4.5 inches - breaking rainfall records not even seen during hurricane events. Collection system sewer mains were quickly inundated with inflow and infiltration, sending a significant surge of flow into the wastewater treatment plant. The accompanying surge of grit and debris temporarily compromised the flow-through capacity of the primary bar screens, which caused diluted raw sewage overflows to occur at several manholes on the plant upstream of the bar screens. Estimated flow range that reached receiving stream (from the plant) is 2000-8000 gallons. There are reports of several collection system overflows during the flash flooding. Please consider this report fulfilling both the 24-hour notice and 5-day report required by permit.

Name:	Not reported
Address:	3402 S GLEBE RD
City,State,Zip:	ARLINGTON, VA
City,State,Zip:	ARLINGTON, VA
Fips City/County:	013/Arlington County
Status:	Closed
Reference Id:	260365
IR Number:	2007-N-0589
Associated IR:	Not reported
Incident Date:	03/03/2007
Call Received Date:	03/05/2007
Closure Comments:	See Site Comments for details
Threat To:	Not reported
Terrorism (Y/N):	NO
Characterize Incident:	Not reported
Incident Type:	SSO(Water)
Incident Subtype:	SSO
Materials:	Sewage
Effect To Receptor:	Not reported
Water Body:	Potomac River
Low Quantity To Water:	10000000
High Quantity To Water:	10000000
Quantity Units:	Gallons
Other Receptors:	Not reported
RP Company:	Not reported
RP Name:	Not reported
Property Owner:	Not reported

ARLINGTON COUNTY WATER POLLUTION CONTROL FACILITY (Continued) **S105805658**

Property Company:	Not reported
Duration Of Event (Hrs):	Not reported
Impacts:	Not reported
Other Impacts:	Not reported
Steps Taken:	Not reported
Steps Taken Description:	Not reported
System Components:	Not reported
Other System Components:	Not reported
Cause Of Event:	Not reported
Corrective Action Taken:	Not reported
Weather Status:	No
Precipitation (Wet):	Not reported
Discharge Type:	Not reported
Discharge Volume:	Not reported
Unknown Discharge (Y/N):	NO
Site Name:	ARLINGTON WWTP
Closure Date:	03/14/2007
Orig. Call Incident Description:	System upset. Gravity filters were bypassed and influent directed to disinfection units.
Original Call Material Description:	partially treated sewage (Qty=10,000,000)
Original Call Location Description:	Arlington WWTP-3402 S Glebe Rd-Arlington-VA--Arlington County
Incident Ongoing at time of Call:	No
Agencies Notified (Y/N):	NO
Other Agencies:	Not reported
Permitted (Y/N):	No
Call Reported By Company Name:	Jocelyn Francois
Call Property Owner Company Name:	Not reported
Call Property Owner Name:	Not reported
Site Summary:	Not reported

Name:	Not reported
Address:	3402 S GLEBE RD
City,State,Zip:	ARLINGTON, VA
City,State,Zip:	ARLINGTON, VA
Fips City/County:	013/Arlington County
Status:	Closed
Reference Id:	260365
IR Number:	2007-N-0589
Associated IR:	Not reported
Incident Date:	03/03/2007
Call Received Date:	03/05/2007
Closure Comments:	See Site Comments for details
Threat To:	Not reported
Terrorism (Y/N):	NO
Characterize Incident:	Not reported
Incident Type:	SSO(Water)
Incident Subtype:	SSO
Materials:	Sewage
Effect To Receptor:	Not reported
Water Body:	Potomac River
Low Quantity To Water:	10000000
High Quantity To Water:	10000000
Quantity Units:	Gallons
Other Receptors:	Not reported
RP Company:	Not reported
RP Name:	Not reported
Property Owner:	Not reported

ARLINGTON COUNTY WATER POLLUTION CONTROL FACILITY (Continued) **S105805658**

Property Company:	Not reported
Duration Of Event (Hrs):	Not reported
Impacts:	Not reported
Other Impacts:	Not reported
Steps Taken:	Not reported
Steps Taken Description:	Not reported
System Components:	Not reported
Other System Components:	Not reported
Cause Of Event:	Not reported
Corrective Action Taken:	Not reported
Weather Status:	No
Precipitation (Wet):	Not reported
Discharge Type:	Not reported
Discharge Volume:	Not reported
Unknown Discharge (Y/N):	NO
Site Name:	ARLINGTON WWTP
Closure Date:	03/14/2007
Orig. Call Incident Description:	System upset. Gravity filters were bypassed and influent directed to disinfection units.
Original Call Material Description:	partially treated sewage (Qty=10,000,000)
Original Call Location Description:	Arlington WWTP-3402 S Glebe Rd-Arlington-VA--Arlington County
Incident Ongoing at time of Call:	No
Agencies Notified (Y/N):	NO
Other Agencies:	Not reported
Permitted (Y/N):	No
Call Reported By Company Name:	Jocelyn Francois
Call Property Owner Company Name:	Not reported
Call Property Owner Name:	Not reported
Site Summary:	Not reported

Name:	Not reported
Address:	3402 S GLEBE RD
City,State,Zip:	ARLINGTON, VA 22202
City,State,Zip:	ARLINGTON, VA 22202
Fips City/County:	013/Arlington County
Status:	Closed
Reference Id:	259150
IR Number:	2007-N-0173
Associated IR:	Not reported
Incident Date:	08/26/2006
Call Received Date:	08/26/2006
Closure Comments:	See Site Comments for details
Threat To:	Not reported
Terrorism (Y/N):	NO
Characterize Incident:	Not reported
Incident Type:	SSO(Water), Water(Water)
Incident Subtype:	"Water,SSO"
Materials:	Sewage
Effect To Receptor:	Not reported
Water Body:	Four Mile Run
Low Quantity To Water:	-1
High Quantity To Water:	-1
Quantity Units:	Gallons
Other Receptors:	Storm drain system
RP Company:	Not reported
RP Name:	Not reported
Property Owner:	Not reported

ARLINGTON COUNTY WATER POLLUTION CONTROL FACILITY (Continued) **S105805658**

Property Company:	Not reported
Duration Of Event (Hrs):	Not reported
Impacts:	Not reported
Other Impacts:	Not reported
Steps Taken:	Not reported
Steps Taken Description:	Not reported
System Components:	Not reported
Other System Components:	Not reported
Cause Of Event:	Not reported
Corrective Action Taken:	Not reported
Weather Status:	No
Precipitation (Wet):	Not reported
Discharge Type:	Not reported
Discharge Volume:	Not reported
Unknown Discharge (Y/N):	NO
Site Name:	ARLINGTON COUNTY WATER POLLUTION CONTROL PLANT
Closure Date:	09/07/2006
Orig. Call Incident Description:	SSO-Overflow of partially treated wastewater. The 1-B LRT tank overflowed for approx 10 min. A major portion of overflow was returned to process via aeration tank influent channel & empty adjacent LRT. Smaller portion overflow (25-30%) flowed into parkinglot storm drain system.
Original Call Material Description:	partially treated wastewater (Qty=est. 100,000)
Original Call Location Description:	Arlington County Water Pollution Control Plant-3402 S Glebe Rd-Arlington-VA-22202-Arlington County
Incident Ongoing at time of Call:	No
Agencies Notified (Y/N):	NO
Other Agencies:	Not reported
Permitted (Y/N):	No
Call Reported By Company Name:	John Garrett
Call Property Owner Company Name:	Not reported
Call Property Owner Name:	Not reported
Site Summary:	Not reported

Name:	Not reported
Address:	3402 S GLEBE RD
City,State,Zip:	ARLINGTON, VA 22202
City,State,Zip:	ARLINGTON, VA 22202
Fips City/County:	013/Arlington County
Status:	Closed
Reference Id:	259150
IR Number:	2007-N-0173
Associated IR:	Not reported
Incident Date:	08/26/2006
Call Received Date:	08/26/2006
Closure Comments:	See Site Comments for details
Threat To:	Not reported
Terrorism (Y/N):	NO
Characterize Incident:	Not reported
Incident Type:	SSO(Water), Water(Water)
Incident Subtype:	"Water,SSO"
Materials:	Sewage
Effect To Receptor:	Not reported
Water Body:	Four Mile Run
Low Quantity To Water:	-1
High Quantity To Water:	-1
Quantity Units:	Gallons

ARLINGTON COUNTY WATER POLLUTION CONTROL FACILITY (Continued) **S105805658**

Other Receptors:	Storm drain system
RP Company:	Not reported
RP Name:	Not reported
Property Owner:	Not reported
Property Company:	Not reported
Duration Of Event (Hrs):	Not reported
Impacts:	Not reported
Other Impacts:	Not reported
Steps Taken:	Not reported
Steps Taken Description:	Not reported
System Components:	Not reported
Other System Components:	Not reported
Cause Of Event:	Not reported
Corrective Action Taken:	Not reported
Weather Status:	No
Precipitation (Wet):	Not reported
Discharge Type:	Not reported
Discharge Volume:	Not reported
Unknown Discharge (Y/N):	NO
Site Name:	ARLINGTON COUNTY WATER POLLUTION CONTROL PLANT
Closure Date:	09/07/2006
Orig. Call Incident Description:	SSO-Overflow of partially treated wastewater. The 1-B LRT tank overflowed for approx 10 min. A major portion of overflow was returned to process via aeration tank influent channel & empty adjacent LRT. Smaller portion overflow (25-30%) flowed into parkinglot storm drain system.
Original Call Material Description:	partially treated wastewater (Qty=est. 100,000)
Original Call Location Description:	Arlington County Water Pollution Control Plant-3402 S Glebe Rd-Arlington-VA-22202-Arlington County
Incident Ongoing at time of Call:	No
Agencies Notified (Y/N):	NO
Other Agencies:	Not reported
Permitted (Y/N):	No
Call Reported By Company Name:	John Garrett
Call Property Owner Company Name:	Not reported
Call Property Owner Name:	Not reported
Site Summary:	Not reported

Name:	ARLINGTON WWTF
Address:	3402 S GLEBE RD
City,State,Zip:	ARLINGTON, VA
City,State,Zip:	ARLINGTON, VA
Fips City/County:	013/Arlington County
Status:	Closed
Reference Id:	20567
IR Number:	2014-N-0361
Associated IR:	Not reported
Incident Date:	07/23/2013
Call Received Date:	07/29/2013
Closure Comments:	NFA
Threat To:	Not reported
Terrorism (Y/N):	N
Characterize Incident:	Accidental
Incident Type:	Point Source(Water), Water(Water)
Incident Subtype:	Point Source * Water
Materials:	Sewage
Effect To Receptor:	Not reported

ARLINGTON COUNTY WATER POLLUTION CONTROL FACILITY (Continued) **S105805658**

Water Body:	Not reported
Low Quantity To Water:	Not reported
High Quantity To Water:	Not reported
Quantity Units:	Not reported
Other Receptors:	Not reported
RP Company:	Not reported
RP Name:	Not reported
Property Owner:	Not reported
Property Company:	Not reported
Duration Of Event (Hrs):	0
Impacts:	Not reported
Other Impacts:	Not reported
Steps Taken:	Not reported
Steps Taken Description:	Not reported
System Components:	Not reported
Other System Components:	Not reported
Cause Of Event:	Not reported
Corrective Action Taken:	Not reported
Weather Status:	No
Precipitation (Wet):	0
Discharge Type:	Not reported
Discharge Volume:	0
Unknown Discharge (Y/N):	N
Site Name:	ARLINGTON WWTF
Closure Date:	11/20/2013
Orig. Call Incident Description:	HAD CONTRACTOR PUMPING OUT SECONDARY CONTAINMENT AREA AND THOUGHT THEY WERE PUMPING TO AN AREA THAT WOULD NOT LEAK BUT THEY LOST 5 GALLONS TO STORM DRAIN. WAS A MIX OF TREATED WATER AND WASTE WATER. THEY TOOK A PH OF SLURRY AND IT WAS 10.1 THE COUNTY WILL BE DOING THE CLEANUP AND NO ASSISTANCE REQUESTED. CALLER WAS THE COUNTY PRE TREATMENT COORDINATOR
Original Call Material Description:	sewage
Original Call Location Description:	Arlington WWTF, 3402 S. GLEBE ROAD
Incident Ongoing at time of Call:	No
Agencies Notified (Y/N):	N
Other Agencies:	Not reported
Permitted (Y/N):	Yes
Call Reported By Company Name:	Arlington WWTF
Call Property Owner Company Name:	Not reported
Call Property Owner Name:	Not reported
Site Summary:	HAD CONTRACTOR PUMPING OUT SECONDARY CONTAINMENT AREA AND THOUGHT TH WERE PUMPING TO AN AREA THAT WOULD NOT LEAK BUT THEY LOST 5 GALLONS TO STORM DRAIN. WAS A MIX OF TREATED WATER AND WASTE WATER. THEY TOOK A PH OF SLURRY AND IT WAS 10.1 THE COUNTY WILL BE DOING THE CLEANUP AND NO ASSISTANCE REQUESTED. CALLER WAS THE COUNTY PRE TREATMENT COORDINATOR
Name:	ARLINGTON WWTF
Address:	3402 S GLEBE RD
City,State,Zip:	ARLINGTON, VA
City,State,Zip:	ARLINGTON, VA
Fips City/County:	013/Arlington County
Status:	Closed
Reference Id:	20567
IR Number:	2014-N-0361
Associated IR:	Not reported
Incident Date:	07/23/2013

ARLINGTON COUNTY WATER POLLUTION CONTROL FACILITY (Continued) **S105805658**

Call Received Date:	07/29/2013
Closure Comments:	NFA
Threat To:	Not reported
Terrorism (Y/N):	N
Characterize Incident:	Accidental
Incident Type:	Point Source(Water), Water(Water)
Incident Subtype:	Point Source * Water
Materials:	Sewage
Effect To Receptor:	Not reported
Water Body:	Not reported
Low Quantity To Water:	Not reported
High Quantity To Water:	Not reported
Quantity Units:	Not reported
Other Receptors:	Not reported
RP Company:	Not reported
RP Name:	Not reported
Property Owner:	Not reported
Property Company:	Not reported
Duration Of Event (Hrs):	0
Impacts:	Not reported
Other Impacts:	Not reported
Steps Taken:	Not reported
Steps Taken Description:	Not reported
System Components:	Not reported
Other System Components:	Not reported
Cause Of Event:	Not reported
Corrective Action Taken:	Not reported
Weather Status:	No
Precipitation (Wet):	0
Discharge Type:	Not reported
Discharge Volume:	0
Unknown Discharge (Y/N):	N
Site Name:	ARLINGTON WWTF
Closure Date:	11/20/2013
Orig. Call Incident Description:	HAD CONTRACTOR PUMPING OUT SECONDARY CONTAINMENT AREA AND THOUGHT THEY WERE PUMPING TO AN AREA THAT WOULD NOT LEAK BUT THEY LOST 5 GALLONS TO STORM DRAIN. WAS A MIX OF TREATED WATER AND WASTE WATER. THEY TOOK A PH OF SLURRY AND IT WAS 10.1 THE COUNTY WILL BE DOING THE CLEANUP AND NO ASSISTANCE REQUESTED. CALLER WAS THE COUNTY PRE TREATMENT COORDINATOR
Original Call Material Description:	sewage
Original Call Location Description:	Arlington WWTF, 3402 S. GLEBE ROAD
Incident Ongoing at time of Call:	No
Agencies Notified (Y/N):	N
Other Agencies:	Not reported
Permitted (Y/N):	Yes
Call Reported By Company Name:	Arlington WWTF
Call Property Owner Company Name:	Not reported
Call Property Owner Name:	Not reported
Site Summary:	HAD CONTRACTOR PUMPING OUT SECONDARY CONTAINMENT AREA AND THOUGHT TH WERE PUMPING TO AN AREA THAT WOULD NOT LEAK BUT THEY LOST 5 GALLONS TO STORM DRAIN. WAS A MIX OF TREATED WATER AND WASTE WATER. THEY TOOK A PH OF SLURRY AND IT WAS 10.1 THE COUNTY WILL BE DOING THE CLEANUP AND NO ASSISTANCE REQUESTED. CALLER WAS THE COUNTY PRE TREATMENT COORDINATOR
Name:	Not reported

ARLINGTON COUNTY WATER POLLUTION CONTROL FACILITY (Continued) **S105805658**

Address:	3402 S GLEBE RD
City,State,Zip:	ARLINGTON, VA 22201
City,State,Zip:	ARLINGTON, VA 22201
Fips City/County:	013/Arlington County
Status:	Closed
Reference Id:	284750
IR Number:	2009-N-0658
Associated IR:	Not reported
Incident Date:	05/07/2009
Call Received Date:	05/07/2009
Closure Comments:	See Site Comments for details
Threat To:	Not reported
Terrorism (Y/N):	NO
Characterize Incident:	Not reported
Incident Type:	SSO(Water)
Incident Subtype:	SSO
Materials:	Sewage
Effect To Receptor:	Not reported
Water Body:	Four Mile Run
Low Quantity To Water:	-1
High Quantity To Water:	-1
Quantity Units:	Gallons
Other Receptors:	Potomac River
RP Company:	Not reported
RP Name:	Not reported
Property Owner:	Not reported
Property Company:	Not reported
Duration Of Event (Hrs):	Not reported
Impacts:	Not reported
Other Impacts:	Not reported
Steps Taken:	Not reported
Steps Taken Description:	Not reported
System Components:	Not reported
Other System Components:	Not reported
Cause Of Event:	Not reported
Corrective Action Taken:	Not reported
Weather Status:	No
Precipitation (Wet):	Not reported
Discharge Type:	Not reported
Discharge Volume:	Not reported
Unknown Discharge (Y/N):	NO
Site Name:	ARLINGTON COUNTY WATER POLLUTION CONTROL FACILITY
Closure Date:	05/18/2009
Orig. Call Incident Description:	WPCP initiated an external bypass discharging partially treated wastewater into Four Mile Run. This external bypass is due to the heavy rains & is primary effluent that has been chlorinated.
Original Call Material Description:	sewage (Qty=Approx 39.15 MG)
Original Call Location Description:	Arlington WPCP-3402 South Glebe Rd-Arlington-VA-22201-Arlington County
Incident Ongoing at time of Call:	No
Agencies Notified (Y/N):	NO
Other Agencies:	Not reported
Permitted (Y/N):	No
Call Reported By Company Name:	L Slattery
Call Property Owner Company Name:	Not reported
Call Property Owner Name:	Not reported
Site Summary:	Not reported

ARLINGTON COUNTY WATER POLLUTION CONTROL FACILITY (Continued) **S105805658**

Name:	Not reported
Address:	3402 S GLEBE RD
City,State,Zip:	ARLINGTON, VA 22201
City,State,Zip:	ARLINGTON, VA 22201
Fips City/County:	013/Arlington County
Status:	Closed
Reference Id:	284750
IR Number:	2009-N-0658
Associated IR:	Not reported
Incident Date:	05/07/2009
Call Received Date:	05/07/2009
Closure Comments:	See Site Comments for details
Threat To:	Not reported
Terrorism (Y/N):	NO
Characterize Incident:	Not reported
Incident Type:	SSO(Water)
Incident Subtype:	SSO
Materials:	Sewage
Effect To Receptor:	Not reported
Water Body:	Four Mile Run
Low Quantity To Water:	-1
High Quantity To Water:	-1
Quantity Units:	Gallons
Other Receptors:	Potomac River
RP Company:	Not reported
RP Name:	Not reported
Property Owner:	Not reported
Property Company:	Not reported
Duration Of Event (Hrs):	Not reported
Impacts:	Not reported
Other Impacts:	Not reported
Steps Taken:	Not reported
Steps Taken Description:	Not reported
System Components:	Not reported
Other System Components:	Not reported
Cause Of Event:	Not reported
Corrective Action Taken:	Not reported
Weather Status:	No
Precipitation (Wet):	Not reported
Discharge Type:	Not reported
Discharge Volume:	Not reported
Unknown Discharge (Y/N):	NO
Site Name:	ARLINGTON COUNTY WATER POLLUTION CONTROL FACILITY
Closure Date:	05/18/2009
Orig. Call Incident Description:	WPCP initiated an external bypass discharging partially treated wastewater into Four Mile Run. This external bypass is due to the heavy rains & is primary effluent that has been chlorinated.
Original Call Material Description:	sewage (Qty=Approx 39.15 MG)
Original Call Location Description:	Arlington WPCP-3402 South Glebe Rd-Arlington-VA-22201-Arlington County
Incident Ongoing at time of Call:	No
Agencies Notified (Y/N):	NO
Other Agencies:	Not reported
Permitted (Y/N):	No
Call Reported By Company Name:	L Slattery
Call Property Owner Company Name:	Not reported
Call Property Owner Name:	Not reported
Site Summary:	Not reported

ARLINGTON COUNTY WATER POLLUTION CONTROL FACILITY (Continued) **S105805658**

Name:	Not reported
Address:	3402 S GLEBE RD
City,State,Zip:	ARLINGTON, VA
City,State,Zip:	ARLINGTON, VA
Fips City/County:	013/Arlington County
Status:	Closed
Reference Id:	261569
IR Number:	2005-N-0306
Associated IR:	Not reported
Incident Date:	10/01/2004
Call Received Date:	10/01/2004
Closure Comments:	See Site Comments for details
Threat To:	Not reported
Terrorism (Y/N):	NO
Characterize Incident:	Not reported
Incident Type:	Water(Water)
Incident Subtype:	Water
Materials:	Chemicals (Sodium Hypo-Chloride)
Effect To Receptor:	Not reported
Water Body:	Four Mile Run
Low Quantity To Water:	-1
High Quantity To Water:	-1
Quantity Units:	Gallons
Other Receptors:	Not reported
RP Company:	Not reported
RP Name:	Not reported
Property Owner:	Not reported
Property Company:	Not reported
Duration Of Event (Hrs):	Not reported
Impacts:	Not reported
Other Impacts:	Not reported
Steps Taken:	Not reported
Steps Taken Description:	Not reported
System Components:	Not reported
Other System Components:	Not reported
Cause Of Event:	Not reported
Corrective Action Taken:	Not reported
Weather Status:	No
Precipitation (Wet):	Not reported
Discharge Type:	Not reported
Discharge Volume:	Not reported
Unknown Discharge (Y/N):	NO
Site Name:	ARLINGTON PCP-BIOSOLIDS HANDLING BLDG
Closure Date:	10/07/2004
Orig. Call Incident Description:	Chemical spill, overflow of sodium hypochlorite storage tank.
Original Call Material Description:	Sodium hypochlorite 4.8% solution (Qty=100-200 (approx 30-40 in water))
Original Call Location Description:	Arlington PCP-Biosolids Handling Bldg-3402 S Glebe Rd-Arlington-VA--Arlington County
Incident Ongoing at time of Call:	No
Agencies Notified (Y/N):	NO
Other Agencies:	Not reported
Permitted (Y/N):	No
Call Reported By Company Name:	Melvin Roberson
Call Property Owner Company Name:	Not reported
Call Property Owner Name:	Not reported
Site Summary:	Not reported

ARLINGTON COUNTY WATER POLLUTION CONTROL FACILITY (Continued) **S105805658**

Name:	Not reported
Address:	3402 S GLEBE RD
City,State,Zip:	ARLINGTON, VA
City,State,Zip:	ARLINGTON, VA
Fips City/County:	013/Arlington County
Status:	Closed
Reference Id:	261569
IR Number:	2005-N-0306
Associated IR:	Not reported
Incident Date:	10/01/2004
Call Received Date:	10/01/2004
Closure Comments:	See Site Comments for details
Threat To:	Not reported
Terrorism (Y/N):	NO
Characterize Incident:	Not reported
Incident Type:	Water(Water)
Incident Subtype:	Water
Materials:	Chemicals (Sodium Hypo-Chloride)
Effect To Receptor:	Not reported
Water Body:	Four Mile Run
Low Quantity To Water:	-1
High Quantity To Water:	-1
Quantity Units:	Gallons
Other Receptors:	Not reported
RP Company:	Not reported
RP Name:	Not reported
Property Owner:	Not reported
Property Company:	Not reported
Duration Of Event (Hrs):	Not reported
Impacts:	Not reported
Other Impacts:	Not reported
Steps Taken:	Not reported
Steps Taken Description:	Not reported
System Components:	Not reported
Other System Components:	Not reported
Cause Of Event:	Not reported
Corrective Action Taken:	Not reported
Weather Status:	No
Precipitation (Wet):	Not reported
Discharge Type:	Not reported
Discharge Volume:	Not reported
Unknown Discharge (Y/N):	NO
Site Name:	ARLINGTON PCP-BIOSOLIDS HANDLING BLDG
Closure Date:	10/07/2004
Orig. Call Incident Description:	Chemical spill, overflow of sodium hypochlorite storage tank.
Original Call Material Description:	Sodium hypochlorite 4.8% solution (Qty=100-200 (approx 30-40 in water))
Original Call Location Description:	Arlington PCP-Biosolids Handling Bldg-3402 S Glebe Rd-Arlington-VA--Arlington County
Incident Ongoing at time of Call:	No
Agencies Notified (Y/N):	NO
Other Agencies:	Not reported
Permitted (Y/N):	No
Call Reported By Company Name:	Melvin Roberson
Call Property Owner Company Name:	Not reported
Call Property Owner Name:	Not reported
Site Summary:	Not reported

ARLINGTON COUNTY WATER POLLUTION CONTROL FACILITY (Continued) **S105805658**

Name:	Not reported
Address:	3402 S GLEBE RD
City,State,Zip:	ARLINGTON, VA
City,State,Zip:	ARLINGTON, VA
Fips City/County:	013/Arlington County
Status:	Closed
Reference Id:	261592
IR Number:	2005-N-0922
Associated IR:	Not reported
Incident Date:	05/20/2005
Call Received Date:	05/20/2005
Closure Comments:	See Site Comments for details
Threat To:	Not reported
Terrorism (Y/N):	NO
Characterize Incident:	Not reported
Incident Type:	SSO(Water)
Incident Subtype:	SSO
Materials:	Sewage
Effect To Receptor:	Not reported
Water Body:	Unknown
Low Quantity To Water:	4320000
High Quantity To Water:	4320000
Quantity Units:	Gallons
Other Receptors:	Not reported
RP Company:	Not reported
RP Name:	Not reported
Property Owner:	Not reported
Property Company:	Not reported
Duration Of Event (Hrs):	Not reported
Impacts:	Not reported
Other Impacts:	Not reported
Steps Taken:	Not reported
Steps Taken Description:	Not reported
System Components:	Not reported
Other System Components:	Not reported
Cause Of Event:	Not reported
Corrective Action Taken:	Not reported
Weather Status:	No
Precipitation (Wet):	Not reported
Discharge Type:	Not reported
Discharge Volume:	Not reported
Unknown Discharge (Y/N):	NO
Site Name:	ARLINGTON COUNTY PCP
Closure Date:	05/26/2005
Orig. Call Incident Description:	Bypass and spill at Plant, details in 5 day letter. All discharge via permit outfall
Original Call Material Description:	AWT-GF effluent (Qty=4320000)
Original Call Location Description:	Arlington County PCP-3402 S Glebe Rd-Arlington-VA--Arlington County
Incident Ongoing at time of Call:	No
Agencies Notified (Y/N):	NO
Other Agencies:	Not reported
Permitted (Y/N):	No
Call Reported By Company Name:	Larry Slattery
Call Property Owner Company Name:	Not reported
Call Property Owner Name:	Not reported
Site Summary:	Not reported

ARLINGTON COUNTY WATER POLLUTION CONTROL FACILITY (Continued) **S105805658**

Name:	Not reported
Address:	3402 S GLEBE RD
City,State,Zip:	ARLINGTON, VA
City,State,Zip:	ARLINGTON, VA
Fips City/County:	013/Arlington County
Status:	Closed
Reference Id:	261592
IR Number:	2005-N-0922
Associated IR:	Not reported
Incident Date:	05/20/2005
Call Received Date:	05/20/2005
Closure Comments:	See Site Comments for details
Threat To:	Not reported
Terrorism (Y/N):	NO
Characterize Incident:	Not reported
Incident Type:	SSO(Water)
Incident Subtype:	SSO
Materials:	Sewage
Effect To Receptor:	Not reported
Water Body:	Unknown
Low Quantity To Water:	4320000
High Quantity To Water:	4320000
Quantity Units:	Gallons
Other Receptors:	Not reported
RP Company:	Not reported
RP Name:	Not reported
Property Owner:	Not reported
Property Company:	Not reported
Duration Of Event (Hrs):	Not reported
Impacts:	Not reported
Other Impacts:	Not reported
Steps Taken:	Not reported
Steps Taken Description:	Not reported
System Components:	Not reported
Other System Components:	Not reported
Cause Of Event:	Not reported
Corrective Action Taken:	Not reported
Weather Status:	No
Precipitation (Wet):	Not reported
Discharge Type:	Not reported
Discharge Volume:	Not reported
Unknown Discharge (Y/N):	NO
Site Name:	ARLINGTON COUNTY PCP
Closure Date:	05/26/2005
Orig. Call Incident Description:	Bypass and spill at Plant, details in 5 day letter. All discharge via permit outfall
Original Call Material Description:	AWT-GF effluent (Qty=4320000)
Original Call Location Description:	Arlington County PCP-3402 S Glebe Rd-Arlington-VA--Arlington County
Incident Ongoing at time of Call:	No
Agencies Notified (Y/N):	NO
Other Agencies:	Not reported
Permitted (Y/N):	No
Call Reported By Company Name:	Larry Slattery
Call Property Owner Company Name:	Not reported
Call Property Owner Name:	Not reported
Site Summary:	Not reported

ARLINGTON COUNTY WATER POLLUTION CONTROL FACILITY (Continued) **S105805658**

Name:	Not reported
Address:	3402 S GLEBE RD
City,State,Zip:	ARLINGTON, VA
City,State,Zip:	ARLINGTON, VA
Fips City/County:	013/Arlington County
Status:	Closed
Reference Id:	280666
IR Number:	2008-N-0182
Associated IR:	Not reported
Incident Date:	09/06/2007
Call Received Date:	09/06/2007
Closure Comments:	See Site Comments for details
Threat To:	Not reported
Terrorism (Y/N):	NO
Characterize Incident:	Not reported
Incident Type:	SSO(Water)
Incident Subtype:	SSO
Materials:	Sewage
Effect To Receptor:	Not reported
Water Body:	Not reported
Low Quantity To Water:	Not reported
High Quantity To Water:	Not reported
Quantity Units:	Not reported
Other Receptors:	Not reported
RP Company:	Not reported
RP Name:	Not reported
Property Owner:	Not reported
Property Company:	Not reported
Duration Of Event (Hrs):	Not reported
Impacts:	Not reported
Other Impacts:	Not reported
Steps Taken:	Not reported
Steps Taken Description:	Not reported
System Components:	Not reported
Other System Components:	Not reported
Cause Of Event:	Not reported
Corrective Action Taken:	Not reported
Weather Status:	No
Precipitation (Wet):	Not reported
Discharge Type:	Not reported
Discharge Volume:	Not reported
Unknown Discharge (Y/N):	NO
Site Name:	ARLINGTON COUNTY WATER POLLUTION CONTROL FACILITY
Closure Date:	09/25/2007
Orig. Call Incident Description:	BYPASS--Primary effluent was released onto grassy area located on South East corner of facility due to construction shutdown; plant was unaable to pump fast enough into equalization tank & caused spill over into bypass channel which filled up & created spill.
Original Call Material Description:	primary effluent (Qty=approx 100)
Original Call Location Description:	Arlington County Pollution Control Plant-3402 Sout Glebe Rd-Arlington-VA--Arlington County
Incident Ongoing at time of Call:	No
Agencies Notified (Y/N):	NO
Other Agencies:	Not reported
Permitted (Y/N):	No
Call Reported By Company Name:	Jocelyn Francois
Call Property Owner Company Name:	Not reported

ARLINGTON COUNTY WATER POLLUTION CONTROL FACILITY (Continued) **S105805658**

Call Property Owner Name:	Not reported
Site Summary:	Not reported
Name:	Not reported
Address:	3402 S GLEBE RD
City,State,Zip:	ARLINGTON, VA
City,State,Zip:	ARLINGTON, VA
Fips City/County:	013/Arlington County
Status:	Closed
Reference Id:	280666
IR Number:	2008-N-0182
Associated IR:	Not reported
Incident Date:	09/06/2007
Call Received Date:	09/06/2007
Closure Comments:	See Site Comments for details
Threat To:	Not reported
Terrorism (Y/N):	NO
Characterize Incident:	Not reported
Incident Type:	SSO(Water)
Incident Subtype:	SSO
Materials:	Sewage
Effect To Receptor:	Not reported
Water Body:	Not reported
Low Quantity To Water:	Not reported
High Quantity To Water:	Not reported
Quantity Units:	Not reported
Other Receptors:	Not reported
RP Company:	Not reported
RP Name:	Not reported
Property Owner:	Not reported
Property Company:	Not reported
Duration Of Event (Hrs):	Not reported
Impacts:	Not reported
Other Impacts:	Not reported
Steps Taken:	Not reported
Steps Taken Description:	Not reported
System Components:	Not reported
Other System Components:	Not reported
Cause Of Event:	Not reported
Corrective Action Taken:	Not reported
Weather Status:	No
Precipitation (Wet):	Not reported
Discharge Type:	Not reported
Discharge Volume:	Not reported
Unknown Discharge (Y/N):	NO
Site Name:	ARLINGTON COUNTY WATER POLLUTION CONTROL FACILITY
Closure Date:	09/25/2007
Orig. Call Incident Description:	BYPASS--Primary effluent was released onto grassy area located on South East corner of facility due to construction shutdown; plant was unaable to pump fast enough into equalization tank & caused spill over into bypass channel which filled up & created spill.
Original Call Material Description:	primary effluent (Qty=approx 100)
Original Call Location Description:	Arlington County Pollution Control Plant-3402 Sout Glebe Rd-Arlington-VA--Arlington County
Incident Ongoing at time of Call:	No
Agencies Notified (Y/N):	NO
Other Agencies:	Not reported

ARLINGTON COUNTY WATER POLLUTION CONTROL FACILITY (Continued) **S105805658**

Permitted (Y/N):	No
Call Reported By Company Name:	Jocelyn Francois
Call Property Owner Company Name:	Not reported
Call Property Owner Name:	Not reported
Site Summary:	Not reported
Name:	Not reported
Address:	3402 S GLEBE RD
City,State,Zip:	ARLINGTON, VA
City,State,Zip:	ARLINGTON, VA
Fips City/County:	013/Arlington County
Status:	Closed
Reference Id:	288152
IR Number:	2009-N-0178
Associated IR:	Not reported
Incident Date:	09/06/2008
Call Received Date:	09/08/2008
Closure Comments:	See Site Comments for details
Threat To:	Not reported
Terrorism (Y/N):	NO
Characterize Incident:	Not reported
Incident Type:	SSO(Water)
Incident Subtype:	SSO
Materials:	Sewage
Effect To Receptor:	Not reported
Water Body:	Four Mile Run
Low Quantity To Water:	-1
High Quantity To Water:	-1
Quantity Units:	Gallons
Other Receptors:	Not reported
RP Company:	Not reported
RP Name:	Not reported
Property Owner:	Not reported
Property Company:	Not reported
Duration Of Event (Hrs):	Not reported
Impacts:	Not reported
Other Impacts:	Not reported
Steps Taken:	Not reported
Steps Taken Description:	Not reported
System Components:	Not reported
Other System Components:	Not reported
Cause Of Event:	Not reported
Corrective Action Taken:	Not reported
Weather Status:	No
Precipitation (Wet):	Not reported
Discharge Type:	Not reported
Discharge Volume:	Not reported
Unknown Discharge (Y/N):	NO
Site Name:	ARLINGTON COUNTY WATER POLLUTION CONTROL FACILITY
Closure Date:	09/24/2008
Orig. Call Incident Description:	External bypass between 13:25 9/6 & 3:00 a.m. on 9/7/08 due to heavy rainfall & construction. All flow discharged from facility rec'd various levels of treatment including chlorination.
Original Call Material Description:	effluent partially treated (Qty=approx 11.3 MG)
Original Call Location Description:	Arlington Co WPCF-3402 So Glebe Rd-Arlington-VA--Arlington County
Incident Ongoing at time of Call:	No
Agencies Notified (Y/N):	NO

ARLINGTON COUNTY WATER POLLUTION CONTROL FACILITY (Continued) **S105805658**

Other Agencies:	Not reported
Permitted (Y/N):	No
Call Reported By Company Name:	John Garrett
Call Property Owner Company Name:	Not reported
Call Property Owner Name:	Not reported
Site Summary:	Not reported
Name:	Not reported
Address:	3402 S GLEBE RD
City,State,Zip:	ARLINGTON, VA
City,State,Zip:	ARLINGTON, VA
Fips City/County:	013/Arlington County
Status:	Closed
Reference Id:	288152
IR Number:	2009-N-0178
Associated IR:	Not reported
Incident Date:	09/06/2008
Call Received Date:	09/08/2008
Closure Comments:	See Site Comments for details
Threat To:	Not reported
Terrorism (Y/N):	NO
Characterize Incident:	Not reported
Incident Type:	SSO(Water)
Incident Subtype:	SSO
Materials:	Sewage
Effect To Receptor:	Not reported
Water Body:	Four Mile Run
Low Quantity To Water:	-1
High Quantity To Water:	-1
Quantity Units:	Gallons
Other Receptors:	Not reported
RP Company:	Not reported
RP Name:	Not reported
Property Owner:	Not reported
Property Company:	Not reported
Duration Of Event (Hrs):	Not reported
Impacts:	Not reported
Other Impacts:	Not reported
Steps Taken:	Not reported
Steps Taken Description:	Not reported
System Components:	Not reported
Other System Components:	Not reported
Cause Of Event:	Not reported
Corrective Action Taken:	Not reported
Weather Status:	No
Precipitation (Wet):	Not reported
Discharge Type:	Not reported
Discharge Volume:	Not reported
Unknown Discharge (Y/N):	NO
Site Name:	ARLINGTON COUNTY WATER POLLUTION CONTROL FACILITY
Closure Date:	09/24/2008
Orig. Call Incident Description:	External bypass between 13:25 9/6 & 3:00 a.m. on 9/7/08 due to heavy rainfall & construction. All flow discharged from facility rec'd various levels of treatment including chlorination.
Original Call Material Description:	effluent partially treated (Qty=approx 11.3 MG)
Original Call Location Description:	Arlington Co WPCF-3402 So Glebe Rd-Arlington-VA--Arlington County
Incident Ongoing at time of Call:	No

ARLINGTON COUNTY WATER POLLUTION CONTROL FACILITY (Continued) **S105805658**

Agencies Notified (Y/N):	NO
Other Agencies:	Not reported
Permitted (Y/N):	No
Call Reported By Company Name:	John Garrett
Call Property Owner Company Name:	Not reported
Call Property Owner Name:	Not reported
Site Summary:	Not reported
Name:	Not reported
Address:	3402 S GLEBE RD
City,State,Zip:	ARLINGTON, VA
City,State,Zip:	ARLINGTON, VA
Fips City/County:	013/Arlington County
Status:	Closed
Reference Id:	18975
IR Number:	2013-N-2778
Associated IR:	Not reported
Incident Date:	04/17/2013
Call Received Date:	04/19/2013
Closure Comments:	Not reported
Threat To:	Not reported
Terrorism (Y/N):	N
Characterize Incident:	Unknown
Incident Type:	Point Source(Water), Water(Water)
Incident Subtype:	Point Source * Water
Materials:	Not reported
Effect To Receptor:	Impacted
Water Body:	Fourmile Run/Potomac River
Low Quantity To Water:	200
High Quantity To Water:	200
Quantity Units:	Gallons
Other Receptors:	Storm Drain
RP Company:	Not reported
RP Name:	Not reported
Property Owner:	Not reported
Property Company:	Not reported
Duration Of Event (Hrs):	0
Impacts:	Not reported
Other Impacts:	Not reported
Steps Taken:	Not reported
Steps Taken Description:	Not reported
System Components:	Not reported
Other System Components:	Not reported
Cause Of Event:	Not reported
Corrective Action Taken:	Not reported
Weather Status:	No
Precipitation (Wet):	0
Discharge Type:	Not reported
Discharge Volume:	0
Unknown Discharge (Y/N):	N
Site Name:	SODIUM HYDROXIDE @ARLINGTON CO WATER POLLUTION CONTROL
Closure Date:	04/19/2013
Orig. Call Incident Description:	Caller stated that a spray cleaner (NU ERITE) made by NU CALGON, a sodium Hydroxide cleaning solution was inadvertently mixed w/water in a basin which lead to a storm drain then into Four Mile Run Creek. It is estimated that 200 gallons of water was affected with the cleaner.
Original Call Material Description:	(NU ERITE), Sodium Hydroxide Cleaning Solution

ARLINGTON COUNTY WATER POLLUTION CONTROL FACILITY (Continued) **S105805658**

Original Call Location Description:	3402 S. Glebe Rd, Arlington, VA
Incident Ongoing at time of Call:	No
Agencies Notified (Y/N):	Y
Other Agencies:	Not reported
Permitted (Y/N):	No
Call Reported By Company Name:	Arlington County Water Pollution Control
Call Property Owner Company Name:	Not reported
Call Property Owner Name:	Not reported
Site Summary:	Caller stated that a spray cleaner (NU ERITE) made by NU CALGON, a sodium Hydroxide cleaning solution was inadvertently mixed w/water in a basin which lead to a storm drain then into Four Mile Run Creek. It is estimated that 200 gallons of water was affected with the cleaner.
Name:	Not reported
Address:	3402 S GLEBE RD
City,State,Zip:	ARLINGTON, VA
City,State,Zip:	ARLINGTON, VA
Fips City/County:	013/Arlington County
Status:	Closed
Reference Id:	18975
IR Number:	2013-N-2778
Associated IR:	Not reported
Incident Date:	04/17/2013
Call Received Date:	04/19/2013
Closure Comments:	Not reported
Threat To:	Not reported
Terrorism (Y/N):	N
Characterize Incident:	Unknown
Incident Type:	Point Source(Water), Water(Water)
Incident Subtype:	Point Source * Water
Materials:	Not reported
Effect To Receptor:	Impacted
Water Body:	Fourmile Run/Potomac River
Low Quantity To Water:	200
High Quantity To Water:	200
Quantity Units:	Gallons
Other Receptors:	Storm Drain
RP Company:	Not reported
RP Name:	Not reported
Property Owner:	Not reported
Property Company:	Not reported
Duration Of Event (Hrs):	0
Impacts:	Not reported
Other Impacts:	Not reported
Steps Taken:	Not reported
Steps Taken Description:	Not reported
System Components:	Not reported
Other System Components:	Not reported
Cause Of Event:	Not reported
Corrective Action Taken:	Not reported
Weather Status:	No
Precipitation (Wet):	0
Discharge Type:	Not reported
Discharge Volume:	0
Unknown Discharge (Y/N):	N
Site Name:	SODIUM HYDROXIDE @ARLINGTON CO WATER POLLUTION CONTROL
Closure Date:	04/19/2013

ARLINGTON COUNTY WATER POLLUTION CONTROL FACILITY (Continued) **S105805658**

Orig. Call Incident Description:	Caller stated that a spray cleaner (NU ERITE) made by NU CALGON, a sodium Hydroxide cleaning solution was inadvertently mixed w/water in a basin which lead to a storm drain then into Four Mile Run Creek. It is estimated that 200 gallons of water was affected with the cleaner.
Original Call Material Description:	(NU ERITE), Sodium Hydroxide Cleaning Solution
Original Call Location Description:	3402 S. Glebe Rd, Arlington, VA
Incident Ongoing at time of Call:	No
Agencies Notified (Y/N):	Y
Other Agencies:	Not reported
Permitted (Y/N):	No
Call Reported By Company Name:	Arlington County Water Pollution Control
Call Property Owner Company Name:	Not reported
Call Property Owner Name:	Not reported
Site Summary:	Caller stated that a spray cleaner (NU ERITE) made by NU CALGON, a sodium Hydroxide cleaning solution was inadvertently mixed w/water in a basin which lead to a storm drain then into Four Mile Run Creek. It is estimated that 200 gallons of water was affected with the cleaner.
Name:	Not reported
Address:	3402 S GLEBE RD
City,State,Zip:	ARLINGTON, VA 22202
City,State,Zip:	ARLINGTON, VA 22202
Fips City/County:	013/Arlington County
Status:	Closed
Reference Id:	279986
IR Number:	2008-N-0287
Associated IR:	Not reported
Incident Date:	10/27/2007
Call Received Date:	10/29/2007
Closure Comments:	See Site Comments for details
Threat To:	Not reported
Terrorism (Y/N):	NO
Characterize Incident:	Not reported
Incident Type:	SSO(Water)
Incident Subtype:	SSO
Materials:	Sewage
Effect To Receptor:	Not reported
Water Body:	Four Mile Run
Low Quantity To Water:	-1
High Quantity To Water:	-1
Quantity Units:	Gallons
Other Receptors:	Not reported
RP Company:	Not reported
RP Name:	Not reported
Property Owner:	Not reported
Property Company:	Not reported
Duration Of Event (Hrs):	Not reported
Impacts:	Not reported
Other Impacts:	Not reported
Steps Taken:	Not reported
Steps Taken Description:	Not reported
System Components:	Not reported
Other System Components:	Not reported
Cause Of Event:	Not reported
Corrective Action Taken:	Not reported
Weather Status:	No
Precipitation (Wet):	Not reported

ARLINGTON COUNTY WATER POLLUTION CONTROL FACILITY (Continued) **S105805658**

Discharge Type:	Not reported
Discharge Volume:	Not reported
Unknown Discharge (Y/N):	NO
Site Name:	ARLINGTON COUNTY WATER POLLUTION CONTROL FACILITY
Closure Date:	11/02/2007
Orig. Call Incident Description:	Due to heavy rainfall from 10/24-10/27 chlorinated primary effluent was diverted from secondary ssystem tino Four Mile Run.
Original Call Material Description:	chlorinated effluent (Qty=9.34 million)
Original Call Location Description:	Arlington County WPCF-3402 S Glebe Rd-Arlington-VA-22202-Arlington County
Incident Ongoing at time of Call:	No
Agencies Notified (Y/N):	NO
Other Agencies:	Not reported
Permitted (Y/N):	No
Call Reported By Company Name:	Mr Jocelyn Francois to M Miller
Call Property Owner Company Name:	Not reported
Call Property Owner Name:	Not reported
Site Summary:	Not reported

Name:	Not reported
Address:	3402 S GLEBE RD
City,State,Zip:	ARLINGTON, VA 22202
City,State,Zip:	ARLINGTON, VA 22202
Fips City/County:	013/Arlington County
Status:	Closed
Reference Id:	279986
IR Number:	2008-N-0287
Associated IR:	Not reported
Incident Date:	10/27/2007
Call Received Date:	10/29/2007
Closure Comments:	See Site Comments for details
Threat To:	Not reported
Terrorism (Y/N):	NO
Characterize Incident:	Not reported
Incident Type:	SSO(Water)
Incident Subtype:	SSO
Materials:	Sewage
Effect To Receptor:	Not reported
Water Body:	Four Mile Run
Low Quantity To Water:	-1
High Quantity To Water:	-1
Quantity Units:	Gallons
Other Receptors:	Not reported
RP Company:	Not reported
RP Name:	Not reported
Property Owner:	Not reported
Property Company:	Not reported
Duration Of Event (Hrs):	Not reported
Impacts:	Not reported
Other Impacts:	Not reported
Steps Taken:	Not reported
Steps Taken Description:	Not reported
System Components:	Not reported
Other System Components:	Not reported
Cause Of Event:	Not reported
Corrective Action Taken:	Not reported
Weather Status:	No

ARLINGTON COUNTY WATER POLLUTION CONTROL FACILITY (Continued) **S105805658**

Precipitation (Wet):	Not reported
Discharge Type:	Not reported
Discharge Volume:	Not reported
Unknown Discharge (Y/N):	NO
Site Name:	ARLINGTON COUNTY WATER POLLUTION CONTROL FACILITY
Closure Date:	11/02/2007
Orig. Call Incident Description:	Due to heavy rainfall from 10/24-10/27 chlorinated primary effluent was diverted from secondary ssystem tino Four Mile Run.
Original Call Material Description:	chlorinated effluent (Qty=9.34 million)
Original Call Location Description:	Arlington County WPCF-3402 S Glebe Rd-Arlington-VA-22202-Arlington County
Incident Ongoing at time of Call:	No
Agencies Notified (Y/N):	NO
Other Agencies:	Not reported
Permitted (Y/N):	No
Call Reported By Company Name:	Mr Jocelyn Francois to M Miller
Call Property Owner Company Name:	Not reported
Call Property Owner Name:	Not reported
Site Summary:	Not reported

Name:	Not reported
Address:	3402 S GLEBE RD
City,State,Zip:	ARLINGTON, VA
City,State,Zip:	ARLINGTON, VA
Fips City/County:	013/Arlington County
Status:	Closed
Reference Id:	255493
IR Number:	2003-N-0343
Associated IR:	Not reported
Incident Date:	11/08/2002
Call Received Date:	11/08/2002
Closure Comments:	See Site Comments for details
Threat To:	Not reported
Terrorism (Y/N):	NO
Characterize Incident:	Not reported
Incident Type:	SSO(Water)
Incident Subtype:	SSO
Materials:	Sewage
Effect To Receptor:	Not reported
Water Body:	Four Mile Run
Low Quantity To Water:	5
High Quantity To Water:	5
Quantity Units:	Gallons
Other Receptors:	Storm Drain
RP Company:	Not reported
RP Name:	Not reported
Property Owner:	Not reported
Property Company:	Not reported
Duration Of Event (Hrs):	Not reported
Impacts:	Not reported
Other Impacts:	Not reported
Steps Taken:	Not reported
Steps Taken Description:	Not reported
System Components:	Not reported
Other System Components:	Not reported
Cause Of Event:	Not reported
Corrective Action Taken:	Not reported

ARLINGTON COUNTY WATER POLLUTION CONTROL FACILITY (Continued) **S105805658**

Weather Status:	No
Precipitation (Wet):	Not reported
Discharge Type:	Not reported
Discharge Volume:	Not reported
Unknown Discharge (Y/N):	NO
Site Name:	ARLINGTON COUNTY PCP ADMIN BLDG
Closure Date:	11/15/2002
Orig. Call Incident Description:	SSO - manhole overflowing in parking lot of PCP admin bldg
Original Call Material Description:	sewage (Qty=5)
Original Call Location Description:	Arlington County PCP Admin Bldg-3402 S Glebe Rd-Arlington-VA--Arlington County
Incident Ongoing at time of Call:	No
Agencies Notified (Y/N):	NO
Other Agencies:	Not reported
Permitted (Y/N):	No
Call Reported By Company Name:	Jocelyn Francois
Call Property Owner Company Name:	Not reported
Call Property Owner Name:	Not reported
Site Summary:	Not reported

Name:	Not reported
Address:	3402 S GLEBE RD
City,State,Zip:	ARLINGTON, VA
City,State,Zip:	ARLINGTON, VA
Fips City/County:	013/Arlington County
Status:	Closed
Reference Id:	255493
IR Number:	2003-N-0343
Associated IR:	Not reported
Incident Date:	11/08/2002
Call Received Date:	11/08/2002
Closure Comments:	See Site Comments for details
Threat To:	Not reported
Terrorism (Y/N):	NO
Characterize Incident:	Not reported
Incident Type:	SSO(Water)
Incident Subtype:	SSO
Materials:	Sewage
Effect To Receptor:	Not reported
Water Body:	Four Mile Run
Low Quantity To Water:	5
High Quantity To Water:	5
Quantity Units:	Gallons
Other Receptors:	Storm Drain
RP Company:	Not reported
RP Name:	Not reported
Property Owner:	Not reported
Property Company:	Not reported
Duration Of Event (Hrs):	Not reported
Impacts:	Not reported
Other Impacts:	Not reported
Steps Taken:	Not reported
Steps Taken Description:	Not reported
System Components:	Not reported
Other System Components:	Not reported
Cause Of Event:	Not reported
Corrective Action Taken:	Not reported

ARLINGTON COUNTY WATER POLLUTION CONTROL FACILITY (Continued) **S105805658**

Weather Status:	No
Precipitation (Wet):	Not reported
Discharge Type:	Not reported
Discharge Volume:	Not reported
Unknown Discharge (Y/N):	NO
Site Name:	ARLINGTON COUNTY PCP ADMIN BLDG
Closure Date:	11/15/2002
Orig. Call Incident Description:	SSO - manhole overflowing in parking lot of PCP admin bldg
Original Call Material Description:	sewage (Qty=5)
Original Call Location Description:	Arlington County PCP Admin Bldg-3402 S Glebe Rd-Arlington-VA--Arlington County
Incident Ongoing at time of Call:	No
Agencies Notified (Y/N):	NO
Other Agencies:	Not reported
Permitted (Y/N):	No
Call Reported By Company Name:	Jocelyn Francois
Call Property Owner Company Name:	Not reported
Call Property Owner Name:	Not reported
Site Summary:	Not reported

Name:	Not reported
Address:	3402 S GLEBE RD
City,State,Zip:	ARLINGTON, VA
City,State,Zip:	ARLINGTON, VA
Fips City/County:	013/Arlington County
Status:	Closed
Reference Id:	258097
IR Number:	2001-N-0507
Associated IR:	Not reported
Incident Date:	01/31/2001
Call Received Date:	02/01/2001
Closure Comments:	See Site Comments for details
Threat To:	Not reported
Terrorism (Y/N):	NO
Characterize Incident:	Not reported
Incident Type:	Air(Air)
Incident Subtype:	Air
Materials:	Waste (Solid)
Effect To Receptor:	Not reported
Water Body:	Not reported
Low Quantity To Water:	Not reported
High Quantity To Water:	Not reported
Quantity Units:	Not reported
Other Receptors:	Not reported
RP Company:	Arlington County Water Pollution Control Plant
RP Name:	Not reported
Property Owner:	Not reported
Property Company:	Not reported
Duration Of Event (Hrs):	Not reported
Impacts:	Not reported
Other Impacts:	Not reported
Steps Taken:	Not reported
Steps Taken Description:	Not reported
System Components:	Not reported
Other System Components:	Not reported
Cause Of Event:	Not reported
Corrective Action Taken:	Not reported

ARLINGTON COUNTY WATER POLLUTION CONTROL FACILITY (Continued) **S105805658**

Weather Status:	No
Precipitation (Wet):	Not reported
Discharge Type:	Not reported
Discharge Volume:	Not reported
Unknown Discharge (Y/N):	NO
Site Name:	ARLINGTON COUNTY POLLUTION CONTROL PLANT
Closure Date:	02/07/2001
Orig. Call Incident Description:	Last week he noticed a fine white powder in the air, it gets on his car, cannot wipe off, have to go to the carwash to remove. He has seen it before,but finally got fed up enough to call it in. His house on end of S. Hayes. But he has a parking pad off Glebe, behind the house and that?s where it got on the car
Original Call Material Description:	fine white powder/mist (Qty=0)
Original Call Location Description:	Arlington County Pollution Control Plant-3402 S Glebe Rd-Arlington-VA--Arlington County
Incident Ongoing at time of Call:	No
Agencies Notified (Y/N):	NO
Other Agencies:	Not reported
Permitted (Y/N):	No
Call Reported By Company Name:	William Horn
Call Property Owner Company Name:	Not reported
Call Property Owner Name:	Not reported
Site Summary:	Not reported

Name:	Not reported
Address:	3402 S GLEBE RD
City,State,Zip:	ARLINGTON, VA
City,State,Zip:	ARLINGTON, VA
Fips City/County:	013/Arlington County
Status:	Closed
Reference Id:	258097
IR Number:	2001-N-0507
Associated IR:	Not reported
Incident Date:	01/31/2001
Call Received Date:	02/01/2001
Closure Comments:	See Site Comments for details
Threat To:	Not reported
Terrorism (Y/N):	NO
Characterize Incident:	Not reported
Incident Type:	Air(Air)
Incident Subtype:	Air
Materials:	Waste (Solid)
Effect To Receptor:	Not reported
Water Body:	Not reported
Low Quantity To Water:	Not reported
High Quantity To Water:	Not reported
Quantity Units:	Not reported
Other Receptors:	Not reported
RP Company:	Arlington County Water Pollution Control Plant
RP Name:	Not reported
Property Owner:	Not reported
Property Company:	Not reported
Duration Of Event (Hrs):	Not reported
Impacts:	Not reported
Other Impacts:	Not reported
Steps Taken:	Not reported
Steps Taken Description:	Not reported

ARLINGTON COUNTY WATER POLLUTION CONTROL FACILITY (Continued) **S105805658**

System Components:	Not reported
Other System Components:	Not reported
Cause Of Event:	Not reported
Corrective Action Taken:	Not reported
Weather Status:	No
Precipitation (Wet):	Not reported
Discharge Type:	Not reported
Discharge Volume:	Not reported
Unknown Discharge (Y/N):	NO
Site Name:	ARLINGTON COUNTY POLLUTION CONTROL PLANT
Closure Date:	02/07/2001
Orig. Call Incident Description:	Last week he noticed a fine white powder in the air, it gets on his car, cannot wipe off, have to go to the carwash to remove. He has seen it before,but finally got fed up enough to call it in. His house on end of S. Hayes. But he has a parking pad off Glebe, behind the house and that?s where it got on the car
Original Call Material Description:	fine white powder/mist (Qty=0)
Original Call Location Description:	Arlington County Pollution Control Plant-3402 S Glebe Rd-Arlington-VA--Arlington County
Incident Ongoing at time of Call:	No
Agencies Notified (Y/N):	NO
Other Agencies:	Not reported
Permitted (Y/N):	No
Call Reported By Company Name:	William Horn
Call Property Owner Company Name:	Not reported
Call Property Owner Name:	Not reported
Site Summary:	Not reported

SPILLS NO:

Region:	NO
Id:	Not reported
Incident Summary:	Not reported
Date In:	11/8/2002
Date Closed:	11/15/2002
Pollution Type:	Not reported
Responsible Party:	Not reported
Facility Status:	**Not reported**
Owner:	Not reported
Facility Contact:	Not reported
Facility Permitted:	-1
Facility Telephone:	Not reported
Time In:	2:44:00 PM
Reported By Name:	Jocelyn Francious
Reported By Telephone:	Not reported
Reported By Affiliation/Addr:	Arlington County
Incident Response IR #:	2003-N-0343
Responsible Party Address:	Not reported
Responsible Party City:	Not reported
Responsible Party State:	Not reported
Responsible Party Zip:	Not reported
Responsible Party Contact:	Not reported
Responsible Party Telephone:	Not reported
Owner Name:	Not reported
Owner Address:	Not reported
Owner City:	Not reported
Owner State:	Not reported
Owner Zip:	Not reported

ARLINGTON COUNTY WATER POLLUTION CONTROL FACILITY (Continued) **S105805658**

Owner Contact:	Not reported
Owner Telephone:	Not reported
Incident Date:	11/8/2002
Incident Time:	10:00:00 AM
Petroleum:	0
Solid Waste:	0
Hazardous Waste:	0
Water:	0
Air:	0
Sewage:	-1
Fish Kill:	0
Threat Wetlands:	0
Wetlands:	0
Material Released:	sewage
Possible Receptors:	four mile run
Quantity Released:	5
Unit Released:	gallons
Quantity In Water:	5
Receiving Waters:	storm drain
River Basin:	1A Potomac
Inspection Date:	Not reported
Call Date:	Not reported
Inspector:	JCA
Response Due:	Not reported
Response Received Date:	11/15/2002
Visit Needed:	0
Open:	0
Air Referral Date:	Not reported
Air Reg/ Permit Number:	Not reported
Waste Referral Date:	Not reported
Epa Id Or Permit Number:	Not reported
Water Referral Date:	12/3/2002
Water Permit Number:	VA0025143
Remediation Referral Date:	Not reported
Remediation Pc Number:	Not reported
Enforcement Referral Date:	Not reported
Nov Number:	Not reported
Pc Number:	Not reported
Receive By:	Not reported
Case Officer:	Not reported
Case Type:	Not reported
Street Address:	Not reported
Polllutant:	Not reported
Impact:	Not reported
Spill Time:	Not reported
Spill Date:	Not reported
Spill Volume:	Not reported
Measure:	Not reported
Volume In Water:	Not reported
Stream Name:	Not reported
Investigation Date:	Not reported
Closure Date:	Not reported
Lab Results:	Not reported
Target Date:	Not reported
Prep Number:	Not reported
Report Date:	Not reported
Report Time:	Not reported

ARLINGTON COUNTY WATER POLLUTION CONTROL FACILITY (Continued) **S105805658**

Pollutant Scr:	Not reported
Volume:	Not reported
Volume Esc:	Not reported
Future Recommendations:	Not reported
Stream Code:	Not reported
Visit Date:	Not reported
Lab Date:	Not reported
File Close Date:	Not reported
Prep Copy:	Not reported
City:	Not reported
Incident Summary:	SSO - manhole overflowing in parking lot of PCP admin bldg
Reported:	Not reported
Results:	Not reported
Inspection Comments:	Not reported
Remarks:	Not reported

AIRS:

Name:	ARLINGTON COUNTY WATER POLLUTION CONTROL FACILITY
Address:	3402 S GLEBE RD
City,State,Zip:	ARLINGTON, VA 22201
Region:	NRO
Registration Number:	70026
Contact First Name:	Thomas
Contact Last Name:	Broderick
Contact Title:	Bureau Chief
Contact Phone:	7032286877
Latitude:	38.8442
Longitude:	-77.0544
Lat Deg/Min/Sec Lon Deg/Min/Sec:	38 50 39.12 / -77 3 15.84
Mailing Address:	2100 Clarendon Blvd
Mailing City:	Arlington
Mailing State:	VA
Mailing Zip Code:	22201
Program Type:	Article 6 - mNSR
Permit Type:	MINOR
Issued Date:	10/30/2009
Operating Status:	Operating
Contact Email:	tbroderick@arlingtonva.us
Owner ID:	100000017144
Owner Name:	Arlington County Dept of Environmental Services
Owner Tele:	7032283000
Facility Full Name:	Arlington County Water Pollution Control Facility
ICIS Federal ID:	VA0000005101300018
Currently Active (y/n):	Y
Primary Permit Type Desc:	For legacy mapping purposes only (inactive for picklist purposes)
Permit Status:	Issued

AIRS:

Emission Year:	2018
Latitude:	38.8442
Longitude:	-77.0544
SIC Primary Code:	4952
SIC Primary Description:	SEWERAGE SYSTEMS
FIPS Code:	Not reported
City/County:	Arlington County
Pollutant Name:	Carbon Monoxide
Pollutant Short Name:	CO

ARLINGTON COUNTY WATER POLLUTION CONTROL FACILITY (Continued) **S105805658**

Value (tons/year):	0.565656
Emission Year:	2013
Latitude:	38.8442
Longitude:	-77.0544
SIC Primary Code:	4952
SIC Primary Description:	SEWERAGE SYSTEMS
FIPS Code:	13
City/County:	Arlington County
Pollutant Name:	Nitrogen Oxide
Pollutant Short Name:	NOX
Value (tons/year):	0.565
Emission Year:	2013
Latitude:	38.8442
Longitude:	-77.0544
SIC Primary Code:	4952
SIC Primary Description:	SEWERAGE SYSTEMS
FIPS Code:	13
City/County:	Arlington County
Pollutant Name:	Particulate Matter
Pollutant Short Name:	PM
Value (tons/year):	0.04294
Emission Year:	2013
Latitude:	38.8442
Longitude:	-77.0544
SIC Primary Code:	4952
SIC Primary Description:	SEWERAGE SYSTEMS
FIPS Code:	13
City/County:	Arlington County
Pollutant Name:	Volatile Organic Compounds
Pollutant Short Name:	VOC
Value (tons/year):	0.031075
Emission Year:	2013
Latitude:	38.8442
Longitude:	-77.0544
SIC Primary Code:	4952
SIC Primary Description:	SEWERAGE SYSTEMS
FIPS Code:	13
City/County:	Arlington County
Pollutant Name:	Sulfur Dioxide
Pollutant Short Name:	SO2
Value (tons/year):	0.00339
Emission Year:	2013
Latitude:	38.8442
Longitude:	-77.0544
SIC Primary Code:	4952
SIC Primary Description:	SEWERAGE SYSTEMS
FIPS Code:	13
City/County:	Arlington County
Pollutant Name:	Carbon Monoxide
Pollutant Short Name:	CO
Value (tons/year):	0.4746

ARLINGTON COUNTY WATER POLLUTION CONTROL FACILITY (Continued) **S105805658**

Emission Year:	2013
Latitude:	38.8442
Longitude:	-77.0544
SIC Primary Code:	4952
SIC Primary Description:	SEWERAGE SYSTEMS
FIPS Code:	13
City/County:	Arlington County
Pollutant Name:	Lead
Pollutant Short Name:	PB
Value (tons/year):	2.825e-06

Emission Year:	2013
Latitude:	38.8442
Longitude:	-77.0544
SIC Primary Code:	4952
SIC Primary Description:	SEWERAGE SYSTEMS
FIPS Code:	13
City/County:	Arlington County
Pollutant Name:	Particulate Matter 10
Pollutant Short Name:	PM 10
Value (tons/year):	0.04294

Emission Year:	2018
Latitude:	38.8442
Longitude:	-77.0544
SIC Primary Code:	4952
SIC Primary Description:	SEWERAGE SYSTEMS
FIPS Code:	Not reported
City/County:	Arlington County
Pollutant Name:	Lead
Pollutant Short Name:	PB
Value (tons/year):	3.367e-006

Emission Year:	2016
Latitude:	38.8442
Longitude:	-77.0544
SIC Primary Code:	4952
SIC Primary Description:	SEWERAGE SYSTEMS
FIPS Code:	13
City/County:	Arlington County
Pollutant Name:	Nitrogen Oxide
Pollutant Short Name:	NOX
Value (tons/year):	0.35045

Emission Year:	2016
Latitude:	38.8442
Longitude:	-77.0544
SIC Primary Code:	4952
SIC Primary Description:	SEWERAGE SYSTEMS
FIPS Code:	13
City/County:	Arlington County
Pollutant Name:	Particulate Matter
Pollutant Short Name:	PM
Value (tons/year):	0.0266342

Emission Year:	2016
Latitude:	38.8442

ARLINGTON COUNTY WATER POLLUTION CONTROL FACILITY (Continued) **S105805658**

Longitude:	-77.0544
SIC Primary Code:	4952
SIC Primary Description:	SEWERAGE SYSTEMS
FIPS Code:	13
City/County:	Arlington County
Pollutant Name:	Volatile Organic Compounds
Pollutant Short Name:	VOC
Value (tons/year):	0.01927475
Emission Year:	2016
Latitude:	38.8442
Longitude:	-77.0544
SIC Primary Code:	4952
SIC Primary Description:	SEWERAGE SYSTEMS
FIPS Code:	13
City/County:	Arlington County
Pollutant Name:	Sulfur Dioxide
Pollutant Short Name:	SO2
Value (tons/year):	0.0021027
Emission Year:	2016
Latitude:	38.8442
Longitude:	-77.0544
SIC Primary Code:	4952
SIC Primary Description:	SEWERAGE SYSTEMS
FIPS Code:	13
City/County:	Arlington County
Pollutant Name:	Carbon Monoxide
Pollutant Short Name:	CO
Value (tons/year):	0.294378
Emission Year:	2016
Latitude:	38.8442
Longitude:	-77.0544
SIC Primary Code:	4952
SIC Primary Description:	SEWERAGE SYSTEMS
FIPS Code:	13
City/County:	Arlington County
Pollutant Name:	Lead
Pollutant Short Name:	PB
Value (tons/year):	1.7523e-06
Emission Year:	2016
Latitude:	38.8442
Longitude:	-77.0544
SIC Primary Code:	4952
SIC Primary Description:	SEWERAGE SYSTEMS
FIPS Code:	13
City/County:	Arlington County
Pollutant Name:	Particulate Matter 10
Pollutant Short Name:	PM 10
Value (tons/year):	0.0266342
Emission Year:	2018
Latitude:	38.8442
Longitude:	-77.0544
SIC Primary Code:	4952

ARLINGTON COUNTY WATER POLLUTION CONTROL FACILITY (Continued) **S105805658**

SIC Primary Description:	SEWERAGE SYSTEMS
FIPS Code:	Not reported
City/County:	Arlington County
Pollutant Name:	Nitrogen Oxide
Pollutant Short Name:	NOX
Value (tons/year):	0.6734
Emission Year:	2018
Latitude:	38.8442
Longitude:	-77.0544
SIC Primary Code:	4952
SIC Primary Description:	SEWERAGE SYSTEMS
FIPS Code:	Not reported
City/County:	Arlington County
Pollutant Name:	Particulate Matter
Pollutant Short Name:	PM
Value (tons/year):	0.0511784
Emission Year:	2018
Latitude:	38.8442
Longitude:	-77.0544
SIC Primary Code:	4952
SIC Primary Description:	SEWERAGE SYSTEMS
FIPS Code:	Not reported
City/County:	Arlington County
Pollutant Name:	Volatile Organic Compounds
Pollutant Short Name:	VOC
Value (tons/year):	0.037037
Emission Year:	2015
Latitude:	38.8442
Longitude:	-77.0544
SIC Primary Code:	4952
SIC Primary Description:	SEWERAGE SYSTEMS
FIPS Code:	13
City/County:	Arlington County
Pollutant Name:	Nitrogen Oxide
Pollutant Short Name:	NOX
Value (tons/year):	0.495
Emission Year:	2015
Latitude:	38.8442
Longitude:	-77.0544
SIC Primary Code:	4952
SIC Primary Description:	SEWERAGE SYSTEMS
FIPS Code:	13
City/County:	Arlington County
Pollutant Name:	Particulate Matter
Pollutant Short Name:	PM
Value (tons/year):	0.03762
Emission Year:	2015
Latitude:	38.8442
Longitude:	-77.0544
SIC Primary Code:	4952
SIC Primary Description:	SEWERAGE SYSTEMS
FIPS Code:	13

ARLINGTON COUNTY WATER POLLUTION CONTROL FACILITY (Continued) **S105805658**

City/County:	Arlington County
Pollutant Name:	Volatile Organic Compounds
Pollutant Short Name:	VOC
Value (tons/year):	0.027225
Emission Year:	2015
Latitude:	38.8442
Longitude:	-77.0544
SIC Primary Code:	4952
SIC Primary Description:	SEWERAGE SYSTEMS
FIPS Code:	13
City/County:	Arlington County
Pollutant Name:	Sulfur Dioxide
Pollutant Short Name:	SO2
Value (tons/year):	0.00297
Emission Year:	2015
Latitude:	38.8442
Longitude:	-77.0544
SIC Primary Code:	4952
SIC Primary Description:	SEWERAGE SYSTEMS
FIPS Code:	13
City/County:	Arlington County
Pollutant Name:	Carbon Monoxide
Pollutant Short Name:	CO
Value (tons/year):	0.4158
Emission Year:	2015
Latitude:	38.8442
Longitude:	-77.0544
SIC Primary Code:	4952
SIC Primary Description:	SEWERAGE SYSTEMS
FIPS Code:	13
City/County:	Arlington County
Pollutant Name:	Lead
Pollutant Short Name:	PB
Value (tons/year):	2.475e-06
Emission Year:	2015
Latitude:	38.8442
Longitude:	-77.0544
SIC Primary Code:	4952
SIC Primary Description:	SEWERAGE SYSTEMS
FIPS Code:	13
City/County:	Arlington County
Pollutant Name:	Particulate Matter 10
Pollutant Short Name:	PM 10
Value (tons/year):	0.03762
Emission Year:	2018
Latitude:	38.8442
Longitude:	-77.0544
SIC Primary Code:	4952
SIC Primary Description:	SEWERAGE SYSTEMS
FIPS Code:	Not reported
City/County:	Arlington County
Pollutant Name:	Particulate Matter 10

ARLINGTON COUNTY WATER POLLUTION CONTROL FACILITY (Continued) **S105805658**

Pollutant Short Name:	PM 10
Value (tons/year):	0.0511784
Emission Year:	2014
Latitude:	38.8442
Longitude:	-77.0544
SIC Primary Code:	4952
SIC Primary Description:	SEWERAGE SYSTEMS
FIPS Code:	13
City/County:	Arlington County
Pollutant Name:	Nitrogen Oxide
Pollutant Short Name:	NOX
Value (tons/year):	0.51
Emission Year:	2014
Latitude:	38.8442
Longitude:	-77.0544
SIC Primary Code:	4952
SIC Primary Description:	SEWERAGE SYSTEMS
FIPS Code:	13
City/County:	Arlington County
Pollutant Name:	Particulate Matter
Pollutant Short Name:	PM
Value (tons/year):	0.03876
Emission Year:	2014
Latitude:	38.8442
Longitude:	-77.0544
SIC Primary Code:	4952
SIC Primary Description:	SEWERAGE SYSTEMS
FIPS Code:	13
City/County:	Arlington County
Pollutant Name:	Volatile Organic Compounds
Pollutant Short Name:	VOC
Value (tons/year):	0.02805
Emission Year:	2014
Latitude:	38.8442
Longitude:	-77.0544
SIC Primary Code:	4952
SIC Primary Description:	SEWERAGE SYSTEMS
FIPS Code:	13
City/County:	Arlington County
Pollutant Name:	Sulfur Dioxide
Pollutant Short Name:	SO2
Value (tons/year):	0.00306
Emission Year:	2014
Latitude:	38.8442
Longitude:	-77.0544
SIC Primary Code:	4952
SIC Primary Description:	SEWERAGE SYSTEMS
FIPS Code:	13
City/County:	Arlington County
Pollutant Name:	Carbon Monoxide
Pollutant Short Name:	CO
Value (tons/year):	0.4284

ARLINGTON COUNTY WATER POLLUTION CONTROL FACILITY (Continued) **S105805658**

Emission Year:	2014
Latitude:	38.8442
Longitude:	-77.0544
SIC Primary Code:	4952
SIC Primary Description:	SEWERAGE SYSTEMS
FIPS Code:	13
City/County:	Arlington County
Pollutant Name:	Lead
Pollutant Short Name:	PB
Value (tons/year):	2.55e-06

Emission Year:	2014
Latitude:	38.8442
Longitude:	-77.0544
SIC Primary Code:	4952
SIC Primary Description:	SEWERAGE SYSTEMS
FIPS Code:	13
City/County:	Arlington County
Pollutant Name:	Particulate Matter 10
Pollutant Short Name:	PM 10
Value (tons/year):	0.03876

Emission Year:	2018
Latitude:	38.8442
Longitude:	-77.0544
SIC Primary Code:	4952
SIC Primary Description:	SEWERAGE SYSTEMS
FIPS Code:	Not reported
City/County:	Arlington County
Pollutant Name:	Sulfur Dioxide
Pollutant Short Name:	SO2
Value (tons/year):	0.0040404

Emission Year:	2017
Latitude:	38.8442
Longitude:	-77.0544
SIC Primary Code:	4952
SIC Primary Description:	SEWERAGE SYSTEMS
FIPS Code:	13
City/County:	Arlington County
Pollutant Name:	Lead
Pollutant Short Name:	PB
Value (tons/year):	2.3690000000000001E-6

Emission Year:	2017
Latitude:	38.8442
Longitude:	-77.0544
SIC Primary Code:	4952
SIC Primary Description:	SEWERAGE SYSTEMS
FIPS Code:	13
City/County:	Arlington County
Pollutant Name:	Nitrogen Oxide
Pollutant Short Name:	NOX
Value (tons/year):	0.4738

Emission Year:	2017
Latitude:	38.8442

ARLINGTON COUNTY WATER POLLUTION CONTROL FACILITY (Continued) **S105805658**

Longitude:	-77.0544
SIC Primary Code:	4952
SIC Primary Description:	SEWERAGE SYSTEMS
FIPS Code:	13
City/County:	Arlington County
Pollutant Name:	Particulate Matter
Pollutant Short Name:	PM
Value (tons/year):	3.6008800000000001E-2

Emission Year:	2017
Latitude:	38.8442
Longitude:	-77.0544
SIC Primary Code:	4952
SIC Primary Description:	SEWERAGE SYSTEMS
FIPS Code:	13
City/County:	Arlington County
Pollutant Name:	Volatile Organic Compounds
Pollutant Short Name:	VOC
Value (tons/year):	2.6058999999999999E-2

Emission Year:	2017
Latitude:	38.8442
Longitude:	-77.0544
SIC Primary Code:	4952
SIC Primary Description:	SEWERAGE SYSTEMS
FIPS Code:	13
City/County:	Arlington County
Pollutant Name:	Sulfur Dioxide
Pollutant Short Name:	SO2
Value (tons/year):	2.8427999999999999E-3

Emission Year:	2017
Latitude:	38.8442
Longitude:	-77.0544
SIC Primary Code:	4952
SIC Primary Description:	SEWERAGE SYSTEMS
FIPS Code:	13
City/County:	Arlington County
Pollutant Name:	Carbon Monoxide
Pollutant Short Name:	CO
Value (tons/year):	0.39799200000000001

Emission Year:	2017
Latitude:	38.8442
Longitude:	-77.0544
SIC Primary Code:	4952
SIC Primary Description:	SEWERAGE SYSTEMS
FIPS Code:	13
City/County:	Arlington County
Pollutant Name:	Particulate Matter 10
Pollutant Short Name:	PM 10
Value (tons/year):	3.6008800000000001E-2

Name:	ARLINGTON COUNTY WATER POLLUTION CONTROL FACILITY
Address:	3402 S GLEBE RD
City,State,Zip:	ARLINGTON, VA 22201

ARLINGTON COUNTY WATER POLLUTION CONTROL FACILITY (Continued) **S105805658**

Region:	NRO
Registration Number:	70026
Contact First Name:	Thomas
Contact Last Name:	Broderick
Contact Title:	Bureau Chief
Contact Phone:	7032286877
Latitude:	38.8442
Longitude:	-77.0544
Lat Deg/Min/Sec Lon Deg/Min/Sec:	38 50 39.12 / -77 3 15.84
Mailing Address:	2100 Clarendon Blvd
Mailing City:	Arlington
Mailing State:	VA
Mailing Zip Code:	22201
Program Type:	Article 6 - mNSR
Permit Type:	MINOR
Issued Date:	10/30/2009
Operating Status:	Operating
Contact Email:	tbroderick@arlingtonva.us
Owner ID:	100000017144
Owner Name:	Arlington County Dept of Environmental Services
Owner Tele:	7032283000
Facility Full Name:	Arlington County Water Pollution Control Facility
ICIS Federal ID:	VA0000005101300018
Currently Active (y/n):	Y
Primary Permit Type Desc:	For legacy mapping purposes only (inactive for picklist purposes)
Permit Status:	Issued

AIRS:

Emission Year:	2018
Latitude:	38.8442
Longitude:	-77.0544
SIC Primary Code:	4952
SIC Primary Description:	SEWERAGE SYSTEMS
FIPS Code:	Not reported
City/County:	Arlington County
Pollutant Name:	Carbon Monoxide
Pollutant Short Name:	CO
Value (tons/year):	0.565656

Emission Year:	2013
Latitude:	38.8442
Longitude:	-77.0544
SIC Primary Code:	4952
SIC Primary Description:	SEWERAGE SYSTEMS
FIPS Code:	13
City/County:	Arlington County
Pollutant Name:	Nitrogen Oxide
Pollutant Short Name:	NOX
Value (tons/year):	0.565

Emission Year:	2013
Latitude:	38.8442
Longitude:	-77.0544
SIC Primary Code:	4952
SIC Primary Description:	SEWERAGE SYSTEMS
FIPS Code:	13
City/County:	Arlington County
Pollutant Name:	Particulate Matter

ARLINGTON COUNTY WATER POLLUTION CONTROL FACILITY (Continued) **S105805658**

Pollutant Short Name:	PM
Value (tons/year):	0.04294
Emission Year:	2013
Latitude:	38.8442
Longitude:	-77.0544
SIC Primary Code:	4952
SIC Primary Description:	SEWERAGE SYSTEMS
FIPS Code:	13
City/County:	Arlington County
Pollutant Name:	Volatile Organic Compounds
Pollutant Short Name:	VOC
Value (tons/year):	0.031075
Emission Year:	2013
Latitude:	38.8442
Longitude:	-77.0544
SIC Primary Code:	4952
SIC Primary Description:	SEWERAGE SYSTEMS
FIPS Code:	13
City/County:	Arlington County
Pollutant Name:	Sulfur Dioxide
Pollutant Short Name:	SO2
Value (tons/year):	0.00339
Emission Year:	2013
Latitude:	38.8442
Longitude:	-77.0544
SIC Primary Code:	4952
SIC Primary Description:	SEWERAGE SYSTEMS
FIPS Code:	13
City/County:	Arlington County
Pollutant Name:	Carbon Monoxide
Pollutant Short Name:	CO
Value (tons/year):	0.4746
Emission Year:	2013
Latitude:	38.8442
Longitude:	-77.0544
SIC Primary Code:	4952
SIC Primary Description:	SEWERAGE SYSTEMS
FIPS Code:	13
City/County:	Arlington County
Pollutant Name:	Lead
Pollutant Short Name:	PB
Value (tons/year):	2.825e-06
Emission Year:	2013
Latitude:	38.8442
Longitude:	-77.0544
SIC Primary Code:	4952
SIC Primary Description:	SEWERAGE SYSTEMS
FIPS Code:	13
City/County:	Arlington County
Pollutant Name:	Particulate Matter 10
Pollutant Short Name:	PM 10
Value (tons/year):	0.04294

ARLINGTON COUNTY WATER POLLUTION CONTROL FACILITY (Continued) **S105805658**

Emission Year:	2018
Latitude:	38.8442
Longitude:	-77.0544
SIC Primary Code:	4952
SIC Primary Description:	SEWERAGE SYSTEMS
FIPS Code:	Not reported
City/County:	Arlington County
Pollutant Name:	Lead
Pollutant Short Name:	PB
Value (tons/year):	3.367e-006

Emission Year:	2016
Latitude:	38.8442
Longitude:	-77.0544
SIC Primary Code:	4952
SIC Primary Description:	SEWERAGE SYSTEMS
FIPS Code:	13
City/County:	Arlington County
Pollutant Name:	Nitrogen Oxide
Pollutant Short Name:	NOX
Value (tons/year):	0.35045

Emission Year:	2016
Latitude:	38.8442
Longitude:	-77.0544
SIC Primary Code:	4952
SIC Primary Description:	SEWERAGE SYSTEMS
FIPS Code:	13
City/County:	Arlington County
Pollutant Name:	Particulate Matter
Pollutant Short Name:	PM
Value (tons/year):	0.0266342

Emission Year:	2016
Latitude:	38.8442
Longitude:	-77.0544
SIC Primary Code:	4952
SIC Primary Description:	SEWERAGE SYSTEMS
FIPS Code:	13
City/County:	Arlington County
Pollutant Name:	Volatile Organic Compounds
Pollutant Short Name:	VOC
Value (tons/year):	0.01927475

Emission Year:	2016
Latitude:	38.8442
Longitude:	-77.0544
SIC Primary Code:	4952
SIC Primary Description:	SEWERAGE SYSTEMS
FIPS Code:	13
City/County:	Arlington County
Pollutant Name:	Sulfur Dioxide
Pollutant Short Name:	SO2
Value (tons/year):	0.0021027

Emission Year:	2016
Latitude:	38.8442

ARLINGTON COUNTY WATER POLLUTION CONTROL FACILITY (Continued) **S105805658**

Longitude:	-77.0544
SIC Primary Code:	4952
SIC Primary Description:	SEWERAGE SYSTEMS
FIPS Code:	13
City/County:	Arlington County
Pollutant Name:	Carbon Monoxide
Pollutant Short Name:	CO
Value (tons/year):	0.294378

Emission Year:	2016
Latitude:	38.8442
Longitude:	-77.0544
SIC Primary Code:	4952
SIC Primary Description:	SEWERAGE SYSTEMS
FIPS Code:	13
City/County:	Arlington County
Pollutant Name:	Lead
Pollutant Short Name:	PB
Value (tons/year):	1.7523e-06

Emission Year:	2016
Latitude:	38.8442
Longitude:	-77.0544
SIC Primary Code:	4952
SIC Primary Description:	SEWERAGE SYSTEMS
FIPS Code:	13
City/County:	Arlington County
Pollutant Name:	Particulate Matter 10
Pollutant Short Name:	PM 10
Value (tons/year):	0.0266342

Emission Year:	2018
Latitude:	38.8442
Longitude:	-77.0544
SIC Primary Code:	4952
SIC Primary Description:	SEWERAGE SYSTEMS
FIPS Code:	Not reported
City/County:	Arlington County
Pollutant Name:	Nitrogen Oxide
Pollutant Short Name:	NOX
Value (tons/year):	0.6734

Emission Year:	2018
Latitude:	38.8442
Longitude:	-77.0544
SIC Primary Code:	4952
SIC Primary Description:	SEWERAGE SYSTEMS
FIPS Code:	Not reported
City/County:	Arlington County
Pollutant Name:	Particulate Matter
Pollutant Short Name:	PM
Value (tons/year):	0.0511784

Emission Year:	2018
Latitude:	38.8442
Longitude:	-77.0544
SIC Primary Code:	4952

ARLINGTON COUNTY WATER POLLUTION CONTROL FACILITY (Continued) **S105805658**

SIC Primary Description:	SEWERAGE SYSTEMS
FIPS Code:	Not reported
City/County:	Arlington County
Pollutant Name:	Volatile Organic Compounds
Pollutant Short Name:	VOC
Value (tons/year):	0.037037
Emission Year:	2015
Latitude:	38.8442
Longitude:	-77.0544
SIC Primary Code:	4952
SIC Primary Description:	SEWERAGE SYSTEMS
FIPS Code:	13
City/County:	Arlington County
Pollutant Name:	Nitrogen Oxide
Pollutant Short Name:	NOX
Value (tons/year):	0.495
Emission Year:	2015
Latitude:	38.8442
Longitude:	-77.0544
SIC Primary Code:	4952
SIC Primary Description:	SEWERAGE SYSTEMS
FIPS Code:	13
City/County:	Arlington County
Pollutant Name:	Particulate Matter
Pollutant Short Name:	PM
Value (tons/year):	0.03762
Emission Year:	2015
Latitude:	38.8442
Longitude:	-77.0544
SIC Primary Code:	4952
SIC Primary Description:	SEWERAGE SYSTEMS
FIPS Code:	13
City/County:	Arlington County
Pollutant Name:	Volatile Organic Compounds
Pollutant Short Name:	VOC
Value (tons/year):	0.027225
Emission Year:	2015
Latitude:	38.8442
Longitude:	-77.0544
SIC Primary Code:	4952
SIC Primary Description:	SEWERAGE SYSTEMS
FIPS Code:	13
City/County:	Arlington County
Pollutant Name:	Sulfur Dioxide
Pollutant Short Name:	SO2
Value (tons/year):	0.00297
Emission Year:	2015
Latitude:	38.8442
Longitude:	-77.0544
SIC Primary Code:	4952
SIC Primary Description:	SEWERAGE SYSTEMS
FIPS Code:	13

ARLINGTON COUNTY WATER POLLUTION CONTROL FACILITY (Continued) **S105805658**

City/County:	Arlington County
Pollutant Name:	Carbon Monoxide
Pollutant Short Name:	CO
Value (tons/year):	0.4158
Emission Year:	2015
Latitude:	38.8442
Longitude:	-77.0544
SIC Primary Code:	4952
SIC Primary Description:	SEWERAGE SYSTEMS
FIPS Code:	13
City/County:	Arlington County
Pollutant Name:	Lead
Pollutant Short Name:	PB
Value (tons/year):	2.475e-06
Emission Year:	2015
Latitude:	38.8442
Longitude:	-77.0544
SIC Primary Code:	4952
SIC Primary Description:	SEWERAGE SYSTEMS
FIPS Code:	13
City/County:	Arlington County
Pollutant Name:	Particulate Matter 10
Pollutant Short Name:	PM 10
Value (tons/year):	0.03762
Emission Year:	2018
Latitude:	38.8442
Longitude:	-77.0544
SIC Primary Code:	4952
SIC Primary Description:	SEWERAGE SYSTEMS
FIPS Code:	Not reported
City/County:	Arlington County
Pollutant Name:	Particulate Matter 10
Pollutant Short Name:	PM 10
Value (tons/year):	0.0511784
Emission Year:	2014
Latitude:	38.8442
Longitude:	-77.0544
SIC Primary Code:	4952
SIC Primary Description:	SEWERAGE SYSTEMS
FIPS Code:	13
City/County:	Arlington County
Pollutant Name:	Nitrogen Oxide
Pollutant Short Name:	NOX
Value (tons/year):	0.51
Emission Year:	2014
Latitude:	38.8442
Longitude:	-77.0544
SIC Primary Code:	4952
SIC Primary Description:	SEWERAGE SYSTEMS
FIPS Code:	13
City/County:	Arlington County
Pollutant Name:	Particulate Matter

ARLINGTON COUNTY WATER POLLUTION CONTROL FACILITY (Continued) **S105805658**

Pollutant Short Name:	PM
Value (tons/year):	0.03876
Emission Year:	2014
Latitude:	38.8442
Longitude:	-77.0544
SIC Primary Code:	4952
SIC Primary Description:	SEWERAGE SYSTEMS
FIPS Code:	13
City/County:	Arlington County
Pollutant Name:	Volatile Organic Compounds
Pollutant Short Name:	VOC
Value (tons/year):	0.02805
Emission Year:	2014
Latitude:	38.8442
Longitude:	-77.0544
SIC Primary Code:	4952
SIC Primary Description:	SEWERAGE SYSTEMS
FIPS Code:	13
City/County:	Arlington County
Pollutant Name:	Sulfur Dioxide
Pollutant Short Name:	SO2
Value (tons/year):	0.00306
Emission Year:	2014
Latitude:	38.8442
Longitude:	-77.0544
SIC Primary Code:	4952
SIC Primary Description:	SEWERAGE SYSTEMS
FIPS Code:	13
City/County:	Arlington County
Pollutant Name:	Carbon Monoxide
Pollutant Short Name:	CO
Value (tons/year):	0.4284
Emission Year:	2014
Latitude:	38.8442
Longitude:	-77.0544
SIC Primary Code:	4952
SIC Primary Description:	SEWERAGE SYSTEMS
FIPS Code:	13
City/County:	Arlington County
Pollutant Name:	Lead
Pollutant Short Name:	PB
Value (tons/year):	2.55e-06
Emission Year:	2014
Latitude:	38.8442
Longitude:	-77.0544
SIC Primary Code:	4952
SIC Primary Description:	SEWERAGE SYSTEMS
FIPS Code:	13
City/County:	Arlington County
Pollutant Name:	Particulate Matter 10
Pollutant Short Name:	PM 10
Value (tons/year):	0.03876

ARLINGTON COUNTY WATER POLLUTION CONTROL FACILITY (Continued) **S105805658**

Emission Year:	2018
Latitude:	38.8442
Longitude:	-77.0544
SIC Primary Code:	4952
SIC Primary Description:	SEWERAGE SYSTEMS
FIPS Code:	Not reported
City/County:	Arlington County
Pollutant Name:	Sulfur Dioxide
Pollutant Short Name:	SO2
Value (tons/year):	0.0040404

Emission Year:	2017
Latitude:	38.8442
Longitude:	-77.0544
SIC Primary Code:	4952
SIC Primary Description:	SEWERAGE SYSTEMS
FIPS Code:	13
City/County:	Arlington County
Pollutant Name:	Lead
Pollutant Short Name:	PB
Value (tons/year):	2.3690000000000001E-6

Emission Year:	2017
Latitude:	38.8442
Longitude:	-77.0544
SIC Primary Code:	4952
SIC Primary Description:	SEWERAGE SYSTEMS
FIPS Code:	13
City/County:	Arlington County
Pollutant Name:	Nitrogen Oxide
Pollutant Short Name:	NOX
Value (tons/year):	0.4738

Emission Year:	2017
Latitude:	38.8442
Longitude:	-77.0544
SIC Primary Code:	4952
SIC Primary Description:	SEWERAGE SYSTEMS
FIPS Code:	13
City/County:	Arlington County
Pollutant Name:	Particulate Matter
Pollutant Short Name:	PM
Value (tons/year):	3.6008800000000001E-2

Emission Year:	2017
Latitude:	38.8442
Longitude:	-77.0544
SIC Primary Code:	4952
SIC Primary Description:	SEWERAGE SYSTEMS
FIPS Code:	13
City/County:	Arlington County
Pollutant Name:	Volatile Organic Compounds
Pollutant Short Name:	VOC
Value (tons/year):	2.6058999999999999E-2

Emission Year:	2017
Latitude:	38.8442

ARLINGTON COUNTY WATER POLLUTION CONTROL FACILITY (Continued) **S105805658**

Longitude:	-77.0544
SIC Primary Code:	4952
SIC Primary Description:	SEWERAGE SYSTEMS
FIPS Code:	13
City/County:	Arlington County
Pollutant Name:	Sulfur Dioxide
Pollutant Short Name:	SO2
Value (tons/year):	2.8427999999999999E-3

Emission Year:	2017
Latitude:	38.8442
Longitude:	-77.0544
SIC Primary Code:	4952
SIC Primary Description:	SEWERAGE SYSTEMS
FIPS Code:	13
City/County:	Arlington County
Pollutant Name:	Carbon Monoxide
Pollutant Short Name:	CO
Value (tons/year):	0.39799200000000001

Emission Year:	2017
Latitude:	38.8442
Longitude:	-77.0544
SIC Primary Code:	4952
SIC Primary Description:	SEWERAGE SYSTEMS
FIPS Code:	13
City/County:	Arlington County
Pollutant Name:	Particulate Matter 10
Pollutant Short Name:	PM 10
Value (tons/year):	3.6008800000000001E-2

Name:	ARLINGTON COUNTY WATER POLLUTION CONTROL FACILITY
Address:	3402 S GLEBE RD
City,State,Zip:	ARLINGTON, VA 22201
Region:	NRO
Registration Number:	70026
Contact First Name:	Thomas
Contact Last Name:	Broderick
Contact Title:	Bureau Chief
Contact Phone:	7032286877
Latitude:	38.8442
Longitude:	-77.0544
Lat Deg/Min/Sec Lon Deg/Min/Sec:	38 50 39.12 / -77 3 15.84
Mailing Address:	2100 Clarendon Blvd
Mailing City:	Arlington
Mailing State:	VA
Mailing Zip Code:	22201
Program Type:	Article 6 - mNSR
Permit Type:	MINOR
Issued Date:	10/30/2009
Operating Status:	Operating
Contact Email:	tbroderick@arlingtonva.us
Owner ID:	100000017144
Owner Name:	Arlington County Dept of Environmental Services
Owner Tele:	7032283000
Facility Full Name:	Arlington County Water Pollution Control Facility

ARLINGTON COUNTY WATER POLLUTION CONTROL FACILITY (Continued) **S105805658**

ICIS Federal ID: VA0000005101300018
Currently Active (y/n): Y
Primary Permit Type Desc: For legacy mapping purposes only (inactive for picklist purposes)
Permit Status: Superseded

AIRS:

Emission Year: 2018
Latitude: 38.8442
Longitude: -77.0544
SIC Primary Code: 4952
SIC Primary Description: SEWERAGE SYSTEMS
FIPS Code: Not reported
City/County: Arlington County
Pollutant Name: Carbon Monoxide
Pollutant Short Name: CO
Value (tons/year): 0.565656

Emission Year: 2013
Latitude: 38.8442
Longitude: -77.0544
SIC Primary Code: 4952
SIC Primary Description: SEWERAGE SYSTEMS
FIPS Code: 13
City/County: Arlington County
Pollutant Name: Nitrogen Oxide
Pollutant Short Name: NOX
Value (tons/year): 0.565

Emission Year: 2013
Latitude: 38.8442
Longitude: -77.0544
SIC Primary Code: 4952
SIC Primary Description: SEWERAGE SYSTEMS
FIPS Code: 13
City/County: Arlington County
Pollutant Name: Particulate Matter
Pollutant Short Name: PM
Value (tons/year): 0.04294

Emission Year: 2013
Latitude: 38.8442
Longitude: -77.0544
SIC Primary Code: 4952
SIC Primary Description: SEWERAGE SYSTEMS
FIPS Code: 13
City/County: Arlington County
Pollutant Name: Volatile Organic Compounds
Pollutant Short Name: VOC
Value (tons/year): 0.031075

Emission Year: 2013
Latitude: 38.8442
Longitude: -77.0544
SIC Primary Code: 4952
SIC Primary Description: SEWERAGE SYSTEMS
FIPS Code: 13
City/County: Arlington County
Pollutant Name: Sulfur Dioxide

ARLINGTON COUNTY WATER POLLUTION CONTROL FACILITY (Continued) **S105805658**

Pollutant Short Name:	SO2
Value (tons/year):	0.00339
Emission Year:	2013
Latitude:	38.8442
Longitude:	-77.0544
SIC Primary Code:	4952
SIC Primary Description:	SEWERAGE SYSTEMS
FIPS Code:	13
City/County:	Arlington County
Pollutant Name:	Carbon Monoxide
Pollutant Short Name:	CO
Value (tons/year):	0.4746
Emission Year:	2013
Latitude:	38.8442
Longitude:	-77.0544
SIC Primary Code:	4952
SIC Primary Description:	SEWERAGE SYSTEMS
FIPS Code:	13
City/County:	Arlington County
Pollutant Name:	Lead
Pollutant Short Name:	PB
Value (tons/year):	2.825e-06
Emission Year:	2013
Latitude:	38.8442
Longitude:	-77.0544
SIC Primary Code:	4952
SIC Primary Description:	SEWERAGE SYSTEMS
FIPS Code:	13
City/County:	Arlington County
Pollutant Name:	Particulate Matter 10
Pollutant Short Name:	PM 10
Value (tons/year):	0.04294
Emission Year:	2018
Latitude:	38.8442
Longitude:	-77.0544
SIC Primary Code:	4952
SIC Primary Description:	SEWERAGE SYSTEMS
FIPS Code:	Not reported
City/County:	Arlington County
Pollutant Name:	Lead
Pollutant Short Name:	PB
Value (tons/year):	3.367e-006
Emission Year:	2016
Latitude:	38.8442
Longitude:	-77.0544
SIC Primary Code:	4952
SIC Primary Description:	SEWERAGE SYSTEMS
FIPS Code:	13
City/County:	Arlington County
Pollutant Name:	Nitrogen Oxide
Pollutant Short Name:	NOX
Value (tons/year):	0.35045

ARLINGTON COUNTY WATER POLLUTION CONTROL FACILITY (Continued) **S105805658**

Emission Year:	2016
Latitude:	38.8442
Longitude:	-77.0544
SIC Primary Code:	4952
SIC Primary Description:	SEWERAGE SYSTEMS
FIPS Code:	13
City/County:	Arlington County
Pollutant Name:	Particulate Matter
Pollutant Short Name:	PM
Value (tons/year):	0.0266342

Emission Year:	2016
Latitude:	38.8442
Longitude:	-77.0544
SIC Primary Code:	4952
SIC Primary Description:	SEWERAGE SYSTEMS
FIPS Code:	13
City/County:	Arlington County
Pollutant Name:	Volatile Organic Compounds
Pollutant Short Name:	VOC
Value (tons/year):	0.01927475

Emission Year:	2016
Latitude:	38.8442
Longitude:	-77.0544
SIC Primary Code:	4952
SIC Primary Description:	SEWERAGE SYSTEMS
FIPS Code:	13
City/County:	Arlington County
Pollutant Name:	Sulfur Dioxide
Pollutant Short Name:	SO2
Value (tons/year):	0.0021027

Emission Year:	2016
Latitude:	38.8442
Longitude:	-77.0544
SIC Primary Code:	4952
SIC Primary Description:	SEWERAGE SYSTEMS
FIPS Code:	13
City/County:	Arlington County
Pollutant Name:	Carbon Monoxide
Pollutant Short Name:	CO
Value (tons/year):	0.294378

Emission Year:	2016
Latitude:	38.8442
Longitude:	-77.0544
SIC Primary Code:	4952
SIC Primary Description:	SEWERAGE SYSTEMS
FIPS Code:	13
City/County:	Arlington County
Pollutant Name:	Lead
Pollutant Short Name:	PB
Value (tons/year):	1.7523e-06

Emission Year:	2016
Latitude:	38.8442

ARLINGTON COUNTY WATER POLLUTION CONTROL FACILITY (Continued) **S105805658**

Longitude:	-77.0544
SIC Primary Code:	4952
SIC Primary Description:	SEWERAGE SYSTEMS
FIPS Code:	13
City/County:	Arlington County
Pollutant Name:	Particulate Matter 10
Pollutant Short Name:	PM 10
Value (tons/year):	0.0266342

Emission Year:	2018
Latitude:	38.8442
Longitude:	-77.0544
SIC Primary Code:	4952
SIC Primary Description:	SEWERAGE SYSTEMS
FIPS Code:	Not reported
City/County:	Arlington County
Pollutant Name:	Nitrogen Oxide
Pollutant Short Name:	NOX
Value (tons/year):	0.6734

Emission Year:	2018
Latitude:	38.8442
Longitude:	-77.0544
SIC Primary Code:	4952
SIC Primary Description:	SEWERAGE SYSTEMS
FIPS Code:	Not reported
City/County:	Arlington County
Pollutant Name:	Particulate Matter
Pollutant Short Name:	PM
Value (tons/year):	0.0511784

Emission Year:	2018
Latitude:	38.8442
Longitude:	-77.0544
SIC Primary Code:	4952
SIC Primary Description:	SEWERAGE SYSTEMS
FIPS Code:	Not reported
City/County:	Arlington County
Pollutant Name:	Volatile Organic Compounds
Pollutant Short Name:	VOC
Value (tons/year):	0.037037

Emission Year:	2015
Latitude:	38.8442
Longitude:	-77.0544
SIC Primary Code:	4952
SIC Primary Description:	SEWERAGE SYSTEMS
FIPS Code:	13
City/County:	Arlington County
Pollutant Name:	Nitrogen Oxide
Pollutant Short Name:	NOX
Value (tons/year):	0.495

Emission Year:	2015
Latitude:	38.8442
Longitude:	-77.0544
SIC Primary Code:	4952

ARLINGTON COUNTY WATER POLLUTION CONTROL FACILITY (Continued) **S105805658**

SIC Primary Description:	SEWERAGE SYSTEMS
FIPS Code:	13
City/County:	Arlington County
Pollutant Name:	Particulate Matter
Pollutant Short Name:	PM
Value (tons/year):	0.03762

Emission Year:	2015
Latitude:	38.8442
Longitude:	-77.0544
SIC Primary Code:	4952
SIC Primary Description:	SEWERAGE SYSTEMS
FIPS Code:	13
City/County:	Arlington County
Pollutant Name:	Volatile Organic Compounds
Pollutant Short Name:	VOC
Value (tons/year):	0.027225

Emission Year:	2015
Latitude:	38.8442
Longitude:	-77.0544
SIC Primary Code:	4952
SIC Primary Description:	SEWERAGE SYSTEMS
FIPS Code:	13
City/County:	Arlington County
Pollutant Name:	Sulfur Dioxide
Pollutant Short Name:	SO2
Value (tons/year):	0.00297

Emission Year:	2015
Latitude:	38.8442
Longitude:	-77.0544
SIC Primary Code:	4952
SIC Primary Description:	SEWERAGE SYSTEMS
FIPS Code:	13
City/County:	Arlington County
Pollutant Name:	Carbon Monoxide
Pollutant Short Name:	CO
Value (tons/year):	0.4158

Emission Year:	2015
Latitude:	38.8442
Longitude:	-77.0544
SIC Primary Code:	4952
SIC Primary Description:	SEWERAGE SYSTEMS
FIPS Code:	13
City/County:	Arlington County
Pollutant Name:	Lead
Pollutant Short Name:	PB
Value (tons/year):	2.475e-06

Emission Year:	2015
Latitude:	38.8442
Longitude:	-77.0544
SIC Primary Code:	4952
SIC Primary Description:	SEWERAGE SYSTEMS
FIPS Code:	13

ARLINGTON COUNTY WATER POLLUTION CONTROL FACILITY (Continued) **S105805658**

City/County:	Arlington County
Pollutant Name:	Particulate Matter 10
Pollutant Short Name:	PM 10
Value (tons/year):	0.03762
Emission Year:	2018
Latitude:	38.8442
Longitude:	-77.0544
SIC Primary Code:	4952
SIC Primary Description:	SEWERAGE SYSTEMS
FIPS Code:	Not reported
City/County:	Arlington County
Pollutant Name:	Particulate Matter 10
Pollutant Short Name:	PM 10
Value (tons/year):	0.0511784
Emission Year:	2014
Latitude:	38.8442
Longitude:	-77.0544
SIC Primary Code:	4952
SIC Primary Description:	SEWERAGE SYSTEMS
FIPS Code:	13
City/County:	Arlington County
Pollutant Name:	Nitrogen Oxide
Pollutant Short Name:	NOX
Value (tons/year):	0.51
Emission Year:	2014
Latitude:	38.8442
Longitude:	-77.0544
SIC Primary Code:	4952
SIC Primary Description:	SEWERAGE SYSTEMS
FIPS Code:	13
City/County:	Arlington County
Pollutant Name:	Particulate Matter
Pollutant Short Name:	PM
Value (tons/year):	0.03876
Emission Year:	2014
Latitude:	38.8442
Longitude:	-77.0544
SIC Primary Code:	4952
SIC Primary Description:	SEWERAGE SYSTEMS
FIPS Code:	13
City/County:	Arlington County
Pollutant Name:	Volatile Organic Compounds
Pollutant Short Name:	VOC
Value (tons/year):	0.02805
Emission Year:	2014
Latitude:	38.8442
Longitude:	-77.0544
SIC Primary Code:	4952
SIC Primary Description:	SEWERAGE SYSTEMS
FIPS Code:	13
City/County:	Arlington County
Pollutant Name:	Sulfur Dioxide

ARLINGTON COUNTY WATER POLLUTION CONTROL FACILITY (Continued) **S105805658**

Pollutant Short Name:	SO2
Value (tons/year):	0.00306
Emission Year:	2014
Latitude:	38.8442
Longitude:	-77.0544
SIC Primary Code:	4952
SIC Primary Description:	SEWERAGE SYSTEMS
FIPS Code:	13
City/County:	Arlington County
Pollutant Name:	Carbon Monoxide
Pollutant Short Name:	CO
Value (tons/year):	0.4284
Emission Year:	2014
Latitude:	38.8442
Longitude:	-77.0544
SIC Primary Code:	4952
SIC Primary Description:	SEWERAGE SYSTEMS
FIPS Code:	13
City/County:	Arlington County
Pollutant Name:	Lead
Pollutant Short Name:	PB
Value (tons/year):	2.55e-06
Emission Year:	2014
Latitude:	38.8442
Longitude:	-77.0544
SIC Primary Code:	4952
SIC Primary Description:	SEWERAGE SYSTEMS
FIPS Code:	13
City/County:	Arlington County
Pollutant Name:	Particulate Matter 10
Pollutant Short Name:	PM 10
Value (tons/year):	0.03876
Emission Year:	2018
Latitude:	38.8442
Longitude:	-77.0544
SIC Primary Code:	4952
SIC Primary Description:	SEWERAGE SYSTEMS
FIPS Code:	Not reported
City/County:	Arlington County
Pollutant Name:	Sulfur Dioxide
Pollutant Short Name:	SO2
Value (tons/year):	0.0040404
Emission Year:	2017
Latitude:	38.8442
Longitude:	-77.0544
SIC Primary Code:	4952
SIC Primary Description:	SEWERAGE SYSTEMS
FIPS Code:	13
City/County:	Arlington County
Pollutant Name:	Lead
Pollutant Short Name:	PB
Value (tons/year):	2.3690000000000001E-6

ARLINGTON COUNTY WATER POLLUTION CONTROL FACILITY (Continued) **S105805658**

Emission Year:	2017
Latitude:	38.8442
Longitude:	-77.0544
SIC Primary Code:	4952
SIC Primary Description:	SEWERAGE SYSTEMS
FIPS Code:	13
City/County:	Arlington County
Pollutant Name:	Nitrogen Oxide
Pollutant Short Name:	NOX
Value (tons/year):	0.4738

Emission Year:	2017
Latitude:	38.8442
Longitude:	-77.0544
SIC Primary Code:	4952
SIC Primary Description:	SEWERAGE SYSTEMS
FIPS Code:	13
City/County:	Arlington County
Pollutant Name:	Particulate Matter
Pollutant Short Name:	PM
Value (tons/year):	3.6008800000000001E-2

Emission Year:	2017
Latitude:	38.8442
Longitude:	-77.0544
SIC Primary Code:	4952
SIC Primary Description:	SEWERAGE SYSTEMS
FIPS Code:	13
City/County:	Arlington County
Pollutant Name:	Volatile Organic Compounds
Pollutant Short Name:	VOC
Value (tons/year):	2.6058999999999999E-2

Emission Year:	2017
Latitude:	38.8442
Longitude:	-77.0544
SIC Primary Code:	4952
SIC Primary Description:	SEWERAGE SYSTEMS
FIPS Code:	13
City/County:	Arlington County
Pollutant Name:	Sulfur Dioxide
Pollutant Short Name:	SO2
Value (tons/year):	2.8427999999999999E-3

Emission Year:	2017
Latitude:	38.8442
Longitude:	-77.0544
SIC Primary Code:	4952
SIC Primary Description:	SEWERAGE SYSTEMS
FIPS Code:	13
City/County:	Arlington County
Pollutant Name:	Carbon Monoxide
Pollutant Short Name:	CO
Value (tons/year):	0.39799200000000001

Emission Year:	2017
Latitude:	38.8442

ARLINGTON COUNTY WATER POLLUTION CONTROL FACILITY (Continued) **S105805658**

Longitude:	-77.0544
SIC Primary Code:	4952
SIC Primary Description:	SEWERAGE SYSTEMS
FIPS Code:	13
City/County:	Arlington County
Pollutant Name:	Particulate Matter 10
Pollutant Short Name:	PM 10
Value (tons/year):	3.6008800000000001E-2

Name:	ARLINGTON COUNTY WATER POLLUTION CONTROL FACILITY
Address:	3402 S GLEBE RD
City,State,Zip:	ARLINGTON, VA 22201
Region:	NRO
Registration Number:	70026
Contact First Name:	Thomas
Contact Last Name:	Broderick
Contact Title:	Bureau Chief
Contact Phone:	7032286877
Latitude:	38.8442
Longitude:	-77.0544
Lat Deg/Min/Sec Lon Deg/Min/Sec:	38 50 39.12 / -77 3 15.84
Mailing Address:	2100 Clarendon Blvd
Mailing City:	Arlington
Mailing State:	VA
Mailing Zip Code:	22201
Program Type:	Article 6 - mNSR
Permit Type:	MINAMEN
Issued Date:	07/02/2012
Operating Status:	Operating
Contact Email:	tbroderick@arlingtonva.us
Owner ID:	100000017144
Owner Name:	Arlington County Dept of Environmental Services
Owner Tele:	7032283000
Facility Full Name:	Arlington County Water Pollution Control Facility
ICIS Federal ID:	VA0000005101300018
Currently Active (y/n):	Y
Primary Permit Type Desc:	Minor Amendment to Minor NSR Permit
Permit Status:	Issued

AIRS:

Emission Year:	2018
Latitude:	38.8442
Longitude:	-77.0544
SIC Primary Code:	4952
SIC Primary Description:	SEWERAGE SYSTEMS
FIPS Code:	Not reported
City/County:	Arlington County
Pollutant Name:	Carbon Monoxide
Pollutant Short Name:	CO
Value (tons/year):	0.565656

Emission Year:	2013
Latitude:	38.8442
Longitude:	-77.0544
SIC Primary Code:	4952
SIC Primary Description:	SEWERAGE SYSTEMS
FIPS Code:	13

ARLINGTON COUNTY WATER POLLUTION CONTROL FACILITY (Continued) **S105805658**

City/County:	Arlington County
Pollutant Name:	Nitrogen Oxide
Pollutant Short Name:	NOX
Value (tons/year):	0.565
Emission Year:	2013
Latitude:	38.8442
Longitude:	-77.0544
SIC Primary Code:	4952
SIC Primary Description:	SEWERAGE SYSTEMS
FIPS Code:	13
City/County:	Arlington County
Pollutant Name:	Particulate Matter
Pollutant Short Name:	PM
Value (tons/year):	0.04294
Emission Year:	2013
Latitude:	38.8442
Longitude:	-77.0544
SIC Primary Code:	4952
SIC Primary Description:	SEWERAGE SYSTEMS
FIPS Code:	13
City/County:	Arlington County
Pollutant Name:	Volatile Organic Compounds
Pollutant Short Name:	VOC
Value (tons/year):	0.031075
Emission Year:	2013
Latitude:	38.8442
Longitude:	-77.0544
SIC Primary Code:	4952
SIC Primary Description:	SEWERAGE SYSTEMS
FIPS Code:	13
City/County:	Arlington County
Pollutant Name:	Sulfur Dioxide
Pollutant Short Name:	SO2
Value (tons/year):	0.00339
Emission Year:	2013
Latitude:	38.8442
Longitude:	-77.0544
SIC Primary Code:	4952
SIC Primary Description:	SEWERAGE SYSTEMS
FIPS Code:	13
City/County:	Arlington County
Pollutant Name:	Carbon Monoxide
Pollutant Short Name:	CO
Value (tons/year):	0.4746
Emission Year:	2013
Latitude:	38.8442
Longitude:	-77.0544
SIC Primary Code:	4952
SIC Primary Description:	SEWERAGE SYSTEMS
FIPS Code:	13
City/County:	Arlington County
Pollutant Name:	Lead

ARLINGTON COUNTY WATER POLLUTION CONTROL FACILITY (Continued) **S105805658**

Pollutant Short Name:	PB
Value (tons/year):	2.825e-06
Emission Year:	2013
Latitude:	38.8442
Longitude:	-77.0544
SIC Primary Code:	4952
SIC Primary Description:	SEWERAGE SYSTEMS
FIPS Code:	13
City/County:	Arlington County
Pollutant Name:	Particulate Matter 10
Pollutant Short Name:	PM 10
Value (tons/year):	0.04294
Emission Year:	2018
Latitude:	38.8442
Longitude:	-77.0544
SIC Primary Code:	4952
SIC Primary Description:	SEWERAGE SYSTEMS
FIPS Code:	Not reported
City/County:	Arlington County
Pollutant Name:	Lead
Pollutant Short Name:	PB
Value (tons/year):	3.367e-006
Emission Year:	2016
Latitude:	38.8442
Longitude:	-77.0544
SIC Primary Code:	4952
SIC Primary Description:	SEWERAGE SYSTEMS
FIPS Code:	13
City/County:	Arlington County
Pollutant Name:	Nitrogen Oxide
Pollutant Short Name:	NOX
Value (tons/year):	0.35045
Emission Year:	2016
Latitude:	38.8442
Longitude:	-77.0544
SIC Primary Code:	4952
SIC Primary Description:	SEWERAGE SYSTEMS
FIPS Code:	13
City/County:	Arlington County
Pollutant Name:	Particulate Matter
Pollutant Short Name:	PM
Value (tons/year):	0.0266342
Emission Year:	2016
Latitude:	38.8442
Longitude:	-77.0544
SIC Primary Code:	4952
SIC Primary Description:	SEWERAGE SYSTEMS
FIPS Code:	13
City/County:	Arlington County
Pollutant Name:	Volatile Organic Compounds
Pollutant Short Name:	VOC
Value (tons/year):	0.01927475

ARLINGTON COUNTY WATER POLLUTION CONTROL FACILITY (Continued) **S105805658**

Emission Year:	2016
Latitude:	38.8442
Longitude:	-77.0544
SIC Primary Code:	4952
SIC Primary Description:	SEWERAGE SYSTEMS
FIPS Code:	13
City/County:	Arlington County
Pollutant Name:	Sulfur Dioxide
Pollutant Short Name:	SO2
Value (tons/year):	0.0021027

Emission Year:	2016
Latitude:	38.8442
Longitude:	-77.0544
SIC Primary Code:	4952
SIC Primary Description:	SEWERAGE SYSTEMS
FIPS Code:	13
City/County:	Arlington County
Pollutant Name:	Carbon Monoxide
Pollutant Short Name:	CO
Value (tons/year):	0.294378

Emission Year:	2016
Latitude:	38.8442
Longitude:	-77.0544
SIC Primary Code:	4952
SIC Primary Description:	SEWERAGE SYSTEMS
FIPS Code:	13
City/County:	Arlington County
Pollutant Name:	Lead
Pollutant Short Name:	PB
Value (tons/year):	1.7523e-06

Emission Year:	2016
Latitude:	38.8442
Longitude:	-77.0544
SIC Primary Code:	4952
SIC Primary Description:	SEWERAGE SYSTEMS
FIPS Code:	13
City/County:	Arlington County
Pollutant Name:	Particulate Matter 10
Pollutant Short Name:	PM 10
Value (tons/year):	0.0266342

Emission Year:	2018
Latitude:	38.8442
Longitude:	-77.0544
SIC Primary Code:	4952
SIC Primary Description:	SEWERAGE SYSTEMS
FIPS Code:	Not reported
City/County:	Arlington County
Pollutant Name:	Nitrogen Oxide
Pollutant Short Name:	NOX
Value (tons/year):	0.6734

Emission Year:	2018
Latitude:	38.8442

ARLINGTON COUNTY WATER POLLUTION CONTROL FACILITY (Continued) **S105805658**

Longitude:	-77.0544
SIC Primary Code:	4952
SIC Primary Description:	SEWERAGE SYSTEMS
FIPS Code:	Not reported
City/County:	Arlington County
Pollutant Name:	Particulate Matter
Pollutant Short Name:	PM
Value (tons/year):	0.0511784

Emission Year:	2018
Latitude:	38.8442
Longitude:	-77.0544
SIC Primary Code:	4952
SIC Primary Description:	SEWERAGE SYSTEMS
FIPS Code:	Not reported
City/County:	Arlington County
Pollutant Name:	Volatile Organic Compounds
Pollutant Short Name:	VOC
Value (tons/year):	0.037037

Emission Year:	2015
Latitude:	38.8442
Longitude:	-77.0544
SIC Primary Code:	4952
SIC Primary Description:	SEWERAGE SYSTEMS
FIPS Code:	13
City/County:	Arlington County
Pollutant Name:	Nitrogen Oxide
Pollutant Short Name:	NOX
Value (tons/year):	0.495

Emission Year:	2015
Latitude:	38.8442
Longitude:	-77.0544
SIC Primary Code:	4952
SIC Primary Description:	SEWERAGE SYSTEMS
FIPS Code:	13
City/County:	Arlington County
Pollutant Name:	Particulate Matter
Pollutant Short Name:	PM
Value (tons/year):	0.03762

Emission Year:	2015
Latitude:	38.8442
Longitude:	-77.0544
SIC Primary Code:	4952
SIC Primary Description:	SEWERAGE SYSTEMS
FIPS Code:	13
City/County:	Arlington County
Pollutant Name:	Volatile Organic Compounds
Pollutant Short Name:	VOC
Value (tons/year):	0.027225

Emission Year:	2015
Latitude:	38.8442
Longitude:	-77.0544
SIC Primary Code:	4952

ARLINGTON COUNTY WATER POLLUTION CONTROL FACILITY (Continued) **S105805658**

SIC Primary Description:	SEWERAGE SYSTEMS
FIPS Code:	13
City/County:	Arlington County
Pollutant Name:	Sulfur Dioxide
Pollutant Short Name:	SO2
Value (tons/year):	0.00297

Emission Year:	2015
Latitude:	38.8442
Longitude:	-77.0544
SIC Primary Code:	4952
SIC Primary Description:	SEWERAGE SYSTEMS
FIPS Code:	13
City/County:	Arlington County
Pollutant Name:	Carbon Monoxide
Pollutant Short Name:	CO
Value (tons/year):	0.4158

Emission Year:	2015
Latitude:	38.8442
Longitude:	-77.0544
SIC Primary Code:	4952
SIC Primary Description:	SEWERAGE SYSTEMS
FIPS Code:	13
City/County:	Arlington County
Pollutant Name:	Lead
Pollutant Short Name:	PB
Value (tons/year):	2.475e-06

Emission Year:	2015
Latitude:	38.8442
Longitude:	-77.0544
SIC Primary Code:	4952
SIC Primary Description:	SEWERAGE SYSTEMS
FIPS Code:	13
City/County:	Arlington County
Pollutant Name:	Particulate Matter 10
Pollutant Short Name:	PM 10
Value (tons/year):	0.03762

Emission Year:	2018
Latitude:	38.8442
Longitude:	-77.0544
SIC Primary Code:	4952
SIC Primary Description:	SEWERAGE SYSTEMS
FIPS Code:	Not reported
City/County:	Arlington County
Pollutant Name:	Particulate Matter 10
Pollutant Short Name:	PM 10
Value (tons/year):	0.0511784

Emission Year:	2014
Latitude:	38.8442
Longitude:	-77.0544
SIC Primary Code:	4952
SIC Primary Description:	SEWERAGE SYSTEMS
FIPS Code:	13

ARLINGTON COUNTY WATER POLLUTION CONTROL FACILITY (Continued) **S105805658**

City/County:	Arlington County
Pollutant Name:	Nitrogen Oxide
Pollutant Short Name:	NOX
Value (tons/year):	0.51
Emission Year:	2014
Latitude:	38.8442
Longitude:	-77.0544
SIC Primary Code:	4952
SIC Primary Description:	SEWERAGE SYSTEMS
FIPS Code:	13
City/County:	Arlington County
Pollutant Name:	Particulate Matter
Pollutant Short Name:	PM
Value (tons/year):	0.03876
Emission Year:	2014
Latitude:	38.8442
Longitude:	-77.0544
SIC Primary Code:	4952
SIC Primary Description:	SEWERAGE SYSTEMS
FIPS Code:	13
City/County:	Arlington County
Pollutant Name:	Volatile Organic Compounds
Pollutant Short Name:	VOC
Value (tons/year):	0.02805
Emission Year:	2014
Latitude:	38.8442
Longitude:	-77.0544
SIC Primary Code:	4952
SIC Primary Description:	SEWERAGE SYSTEMS
FIPS Code:	13
City/County:	Arlington County
Pollutant Name:	Sulfur Dioxide
Pollutant Short Name:	SO2
Value (tons/year):	0.00306
Emission Year:	2014
Latitude:	38.8442
Longitude:	-77.0544
SIC Primary Code:	4952
SIC Primary Description:	SEWERAGE SYSTEMS
FIPS Code:	13
City/County:	Arlington County
Pollutant Name:	Carbon Monoxide
Pollutant Short Name:	CO
Value (tons/year):	0.4284
Emission Year:	2014
Latitude:	38.8442
Longitude:	-77.0544
SIC Primary Code:	4952
SIC Primary Description:	SEWERAGE SYSTEMS
FIPS Code:	13
City/County:	Arlington County
Pollutant Name:	Lead

ARLINGTON COUNTY WATER POLLUTION CONTROL FACILITY (Continued) **S105805658**

Pollutant Short Name:	PB
Value (tons/year):	2.55e-06
Emission Year:	2014
Latitude:	38.8442
Longitude:	-77.0544
SIC Primary Code:	4952
SIC Primary Description:	SEWERAGE SYSTEMS
FIPS Code:	13
City/County:	Arlington County
Pollutant Name:	Particulate Matter 10
Pollutant Short Name:	PM 10
Value (tons/year):	0.03876
Emission Year:	2018
Latitude:	38.8442
Longitude:	-77.0544
SIC Primary Code:	4952
SIC Primary Description:	SEWERAGE SYSTEMS
FIPS Code:	Not reported
City/County:	Arlington County
Pollutant Name:	Sulfur Dioxide
Pollutant Short Name:	SO2
Value (tons/year):	0.0040404
Emission Year:	2017
Latitude:	38.8442
Longitude:	-77.0544
SIC Primary Code:	4952
SIC Primary Description:	SEWERAGE SYSTEMS
FIPS Code:	13
City/County:	Arlington County
Pollutant Name:	Lead
Pollutant Short Name:	PB
Value (tons/year):	2.3690000000000001E-6
Emission Year:	2017
Latitude:	38.8442
Longitude:	-77.0544
SIC Primary Code:	4952
SIC Primary Description:	SEWERAGE SYSTEMS
FIPS Code:	13
City/County:	Arlington County
Pollutant Name:	Nitrogen Oxide
Pollutant Short Name:	NOX
Value (tons/year):	0.4738
Emission Year:	2017
Latitude:	38.8442
Longitude:	-77.0544
SIC Primary Code:	4952
SIC Primary Description:	SEWERAGE SYSTEMS
FIPS Code:	13
City/County:	Arlington County
Pollutant Name:	Particulate Matter
Pollutant Short Name:	PM
Value (tons/year):	3.6008800000000001E-2

ARLINGTON COUNTY WATER POLLUTION CONTROL FACILITY (Continued) **S105805658**

Emission Year:	2017
Latitude:	38.8442
Longitude:	-77.0544
SIC Primary Code:	4952
SIC Primary Description:	SEWERAGE SYSTEMS
FIPS Code:	13
City/County:	Arlington County
Pollutant Name:	Volatile Organic Compounds
Pollutant Short Name:	VOC
Value (tons/year):	2.6058999999999999E-2

Emission Year:	2017
Latitude:	38.8442
Longitude:	-77.0544
SIC Primary Code:	4952
SIC Primary Description:	SEWERAGE SYSTEMS
FIPS Code:	13
City/County:	Arlington County
Pollutant Name:	Sulfur Dioxide
Pollutant Short Name:	SO2
Value (tons/year):	2.8427999999999999E-3

Emission Year:	2017
Latitude:	38.8442
Longitude:	-77.0544
SIC Primary Code:	4952
SIC Primary Description:	SEWERAGE SYSTEMS
FIPS Code:	13
City/County:	Arlington County
Pollutant Name:	Carbon Monoxide
Pollutant Short Name:	CO
Value (tons/year):	0.39799200000000001

Emission Year:	2017
Latitude:	38.8442
Longitude:	-77.0544
SIC Primary Code:	4952
SIC Primary Description:	SEWERAGE SYSTEMS
FIPS Code:	13
City/County:	Arlington County
Pollutant Name:	Particulate Matter 10
Pollutant Short Name:	PM 10
Value (tons/year):	3.6008800000000001E-2

CEDS:

Name:	ARLINGTON COUNTY WATER POLLUTION CONTROL FACILITY
Address:	3402 S GLEBE RD
City,State,Zip:	ARLINGTON, VA 22201
Facility ID:	VA0025143
Class:	Active
Minor/Major:	Major
Industrial:	Municipal
Permit Date:	11/30/2024
Outfall Num:	SP1
Latitude:	38.84083333
Longitude:	-77.06111111

ARLINGTON COUNTY WATER POLLUTION CONTROL FACILITY (Continued) **S105805658**

Permit Type: Not reported
Date Effective: Not reported
Owner Address 1: Not reported
Owner Address 2: Not reported
Owner City: Not reported
Owner State: Not reported
Owner Zip: Not reported
APRD Rec. 1st Time: Not reported
APRD Rec. After 1st Time: Not reported
Event Desc: Not reported
Project Status: Not reported

Name: ARLINGTON COUNTY WATER POLLUTION CONTROL FACILITY
Address: 3402 S GLEBE RD
City,State,Zip: ARLINGTON, VA 22201
Facility ID: VA0025143
Class: Active
Minor/Major: Major
Industrial: Municipal
Permit Date: 11/30/2024
Outfall Num: S01
Latitude: 38.84083333
Longitude: -77.06
Permit Type: Not reported
Date Effective: Not reported
Owner Address 1: Not reported
Owner Address 2: Not reported
Owner City: Not reported
Owner State: Not reported
Owner Zip: Not reported
APRD Rec. 1st Time: Not reported
APRD Rec. After 1st Time: Not reported
Event Desc: Not reported
Project Status: Not reported

Name: ARLINGTON COUNTY WATER POLLUTION CONTROL FACILITY
Address: 3402 S GLEBE RD
City,State,Zip: ARLINGTON, VA 22201
Facility ID: VA0025143
Class: Active
Minor/Major: Major
Industrial: Municipal
Permit Date: 11/30/2024
Outfall Num: 001
Latitude: 38.84416667
Longitude: -77.06638889
Permit Type: Not reported
Date Effective: Not reported
Owner Address 1: Not reported
Owner Address 2: Not reported
Owner City: Not reported
Owner State: Not reported
Owner Zip: Not reported
APRD Rec. 1st Time: Not reported
APRD Rec. After 1st Time: Not reported
Event Desc: Not reported
Project Status: Not reported

T91 WNW 1/4-1/2 0.426 mi. 2251 ft. | **CRYSTAL PLAZA 6**
2221 S CLARK PL
ARLINGTON, VA 22202

Site 1 of 4 in cluster T

VA LTANKS | **S118972027**
N/A

Relative: Higher
Actual: 43 ft.

LTANKS:

Name:	CRYSTAL PLAZA 6
Address:	2221 S CLARK PL
City,State,Zip:	ARLINGTON, VA 22202
City,State,Zip:	ARLINGTON, VA 22202
Region:	NRO
CEDS Facility Id:	200000079078
Case Status:	**Closed**
Pollution Complaint #:	19921219
Reported:	12/18/1991
Case Closed Date:	07/29/1993
Program:	RP Lead
Federally Regulated UST (Y/N):	N
Regulated Petroleum UST (1):	N
Excluded UST (1):	N
Deferred UST (1):	N
Partially Deferred UST (1):	N
Exempt 1 UST (2):	N
Exempt 2 Heating Oil UST (2):	Y
Small Heating Oil AST (2):	N
Regulated AST (3):	N
Unregulated AST (3):	N
Other Y/N:	N
Unknown Y/N:	N
Other Description:	Not reported
Heating Oil Category:	Category 3

T92 WNW 1/4-1/2 0.427 mi. 2253 ft. | **CRYSTAL PLAZA 5**
2211 S CLARK PL
ARLINGTON, VA 22202

Site 2 of 4 in cluster T

VA LTANKS | **U003681631**
VA UST | **N/A**

Relative: Higher
Actual: 43 ft.

LTANKS:

Name:	CRYSTAL PLAZA 5
Address:	2211 S CLARK PL
City,State,Zip:	ARLINGTON, VA 22202
City,State,Zip:	ARLINGTON, VA 22202
Region:	NRO
CEDS Facility Id:	200000079077
Case Status:	**Closed**
Pollution Complaint #:	19920503
Reported:	09/13/1991
Case Closed Date:	07/07/2006
Program:	RP Lead
Federally Regulated UST (Y/N):	Y
Regulated Petroleum UST (1):	Y
Excluded UST (1):	N
Deferred UST (1):	N
Partially Deferred UST (1):	N
Exempt 1 UST (2):	N
Exempt 2 Heating Oil UST (2):	N
Small Heating Oil AST (2):	N
Regulated AST (3):	N

CRYSTAL PLAZA 5 (Continued) **U003681631**

Unregulated AST (3):	N
Other Y/N:	N
Unknown Y/N:	N
Other Description:	Not reported
Heating Oil Category:	Not reported

Name:	CRYSTAL PLAZA 5
Address:	2211 S CLARK PL
City,State,Zip:	ARLINGTON, VA 22202
City,State,Zip:	ARLINGTON, VA 22202
Region:	NRO
CEDS Facility Id:	200000079077
Case Status:	**Closed**
Pollution Complaint #:	19920502
Reported:	09/13/1991
Case Closed Date:	07/28/1995
Program:	RP Lead
Federally Regulated UST (Y/N):	Y
Regulated Petroleum UST (1):	Y
Excluded UST (1):	N
Deferred UST (1):	N
Partially Deferred UST (1):	N
Exempt 1 UST (2):	N
Exempt 2 Heating Oil UST (2):	N
Small Heating Oil AST (2):	N
Regulated AST (3):	N
Unregulated AST (3):	N
Other Y/N:	N
Unknown Y/N:	N
Other Description:	Not reported
Heating Oil Category:	Not reported

Facility:

Name:	CRYSTAL PLAZA 5
Address:	2211 S CLARK PL
City,State,Zip:	ARLINGTON, VA 22202
Facility Id:	3022010
Facility Type:	RESIDENTIAL
CEDS Facility ID:	200000079077

Owner:

Owner Id:	38697
Owner Name:	PLAZA ASSOCIATES LTD PARTNERSHIP
Owner Address:	2345 CRYSTAL DRIVE
Owner Address2:	Not reported
Owner City, State, Zip:	ARLINGTON, VA 22202
Owner Type:	COMMERCIAL
Number of Active AST:	0
Number of Active UST:	0
Number of Inactive AST:	0
Number of Inactive UST:	3

UST:

Facility ID:	3022010
Federally Regulated:	No
Tank Number:	1

CRYSTAL PLAZA 5 (Continued) **U003681631**

Tank Capacity:	12000
Tank Contents:	HEATING OIL
Tank Status:	**PERM OUT OF USE**
Tank Type:	UST

Tank Material:

Install Date:	11/1/1987
Tank Materials: Bare Steel	No
Tank Materials: Cath Protect Steel	No
Tank Materials: Epoxy Steel	No
Tank Materials: Fiberglass	No
Tank Materials: Concrete	No
Tank Materials: Composite	Yes
Tank Materials: Double Walled	No
Tank Materials: Lined Interior	No
Tank Materials: Excav Liner	No
Tank Materials: Insulated Tank Jacket	No
Tank Materials: Repaired	No
Tank Materials: Unknown	No
Tank Materials: Other	No
Tank Materials: Other Note	Not reported

Release Detection:

Tank Release Detection: Leak Deferred	No
Tank Release Detection: Manual Gauge	Yes
Tank Release Detection: Auto Gauge	No
Tank Release Detection:Tank Tightness	Yes
Tank Release Detection: Vapor Monitor	No
Tank Release Detection: Inventory	Yes
Tank Release Detection: Stat Invent Recon	No
Tank Release Detection: Spill Install	Yes
Tank Release Detection: Overfill Install	Yes
Tank Release Detection: Groundwater	Yes
Tank Release Detection: Int Sec Containment	No
Tank Release Detection: Int Double Walled	No
Tank Release Detection: Other Method	No
Tank Release Detection: Other Note	Not reported
Pipe Release Detection: Leak Deferred	Not reported
Pipe Release Detection: Autoleak	Not reported
Pipe Release Detection: Line Tightness	No
Pipe Release Detection: Stat Invent Recon	No
Pipe Release Detection: Groundwater	No
Pipe Release Detection: Int Sec Containment	No
Pipe Release Det: Interior Double Walled	No
Pipe Release Detection: Other Method	No
Pipe Release Detection: Other Note	Not reported

Pipe Type:	NO VALVE SUCTION
Pipe Materials: Bare Steel	Yes
Pipe Materials: Galvanized Steel	No
Pipe Materials: Copper	No
Pipe Materials: Fiberglass	No
Pipe Materials: Cath Protect	Yes
Pipe Materials: Double Walled	No
Pipe Materials: Sec Containment	No
Pipe Materials: Repaired	Yes
Pipe Materials: Unknown	No

CRYSTAL PLAZA 5 (Continued) **U003681631**

Pipe Materials: Other	No
Pipe Materials: Other Note	Not reported
Facility ID:	3022010
Federally Regulated:	Yes
Tank Number:	R2
Tank Capacity:	1000
Tank Contents:	DIESEL
Tank Status:	**REM FROM GRD**
Tank Type:	UST
Tank Material:	
Install Date:	1/1/1967
Tank Materials: Bare Steel	Yes
Tank Materials: Cath Protect Steel	No
Tank Materials: Epoxy Steel	No
Tank Materials: Fiberglass	No
Tank Materials: Concrete	No
Tank Materials: Composite	No
Tank Materials: Double Walled	No
Tank Materials: Lined Interior	No
Tank Materials: Excav Liner	No
Tank Materials: Insulated Tank Jacket	No
Tank Materials: Repaired	No
Tank Materials: Unknown	No
Tank Materials: Other	No
Tank Materials: Other Note	Not reported
Release Detection:	
Tank Release Detection: Leak Deferred	No
Tank Release Detection: Manual Gauge	No
Tank Release Detection: Auto Gauge	No
Tank Release Detection:Tank Tightness	No
Tank Release Detection: Vapor Monitor	No
Tank Release Detection: Inventory	No
Tank Release Detection: Stat Invent Recon	No
Tank Release Detection: Spill Install	No
Tank Release Detection: Overfill Install	No
Tank Release Detection: Groundwater	No
Tank Release Detection: Int Sec Containment	No
Tank Release Detection: Int Double Walled	No
Tank Release Detection: Other Method	No
Tank Release Detection: Other Note	Not reported
Pipe Release Detection: Leak Deferred	Not reported
Pipe Release Detection: Autoleak	Not reported
Pipe Release Detection: Line Tightness	No
Pipe Release Detection: Stat Invent Recon	No
Pipe Release Detection: Groundwater	No
Pipe Release Detection: Int Sec Containment	No
Pipe Release Det: Interior Double Walled	No
Pipe Release Detection: Other Method	No
Pipe Release Detection: Other Note	Not reported
Pipe Type:	NO VALVE SUCTION
Pipe Materials: Bare Steel	Yes

CRYSTAL PLAZA 5 (Continued) **U003681631**

Pipe Materials: Galvanized Steel	No
Pipe Materials: Copper	No
Pipe Materials: Fiberglass	No
Pipe Materials: Cath Protect	No
Pipe Materials: Double Walled	No
Pipe Materials: Sec Containment	No
Pipe Materials: Repaired	No
Pipe Materials: Unknown	No
Pipe Materials: Other	No
Pipe Materials: Other Note	Not reported

Facility ID:	3022010
Federally Regulated:	Yes

Tank Number:	R3
Tank Capacity:	3000
Tank Contents:	GASOLINE
Tank Status:	**REM FROM GRD**
Tank Type:	UST

Tank Material:

Install Date:	1/1/1967
Tank Materials: Bare Steel	Yes
Tank Materials: Cath Protect Steel	No
Tank Materials: Epoxy Steel	No
Tank Materials: Fiberglass	No
Tank Materials: Concrete	No
Tank Materials: Composite	No
Tank Materials: Double Walled	No
Tank Materials: Lined Interior	No
Tank Materials: Excav Liner	No
Tank Materials: Insulated Tank Jacket	No
Tank Materials: Repaired	No
Tank Materials: Unknown	No
Tank Materials: Other	No
Tank Materials: Other Note	Not reported

Release Detection:

Tank Release Detection: Leak Deferred	No
Tank Release Detection: Manual Gauge	No
Tank Release Detection: Auto Gauge	No
Tank Release Detection:Tank Tightness	No
Tank Release Detection: Vapor Monitor	No
Tank Release Detection: Inventory	No
Tank Release Detection: Stat Invent Recon	No
Tank Release Detection: Spill Install	No
Tank Release Detection: Overfill Install	No
Tank Release Detection: Groundwater	No
Tank Release Detection: Int Sec Containment	No
Tank Release Detection: Int Double Walled	No
Tank Release Detection: Other Method	No
Tank Release Detection: Other Note	Not reported
Pipe Release Detection: Leak Deferred	Not reported
Pipe Release Detection: Autoleak	Not reported
Pipe Release Detection: Line Tightness	No
Pipe Release Detection: Stat Invent Recon	No

CRYSTAL PLAZA 5 (Continued) **U003681631**

Pipe Release Detection: Groundwater	No
Pipe Release Detection: Int Sec Containment	No
Pipe Release Det: Interior Double Walled	No
Pipe Release Detection: Other Method	No
Pipe Release Detection: Other Note	Not reported
Pipe Type:	NO VALVE SUCTION
Pipe Materials: Bare Steel	Yes
Pipe Materials: Galvanized Steel	No
Pipe Materials: Copper	No
Pipe Materials: Fiberglass	No
Pipe Materials: Cath Protect	No
Pipe Materials: Double Walled	No
Pipe Materials: Sec Containment	No
Pipe Materials: Repaired	No
Pipe Materials: Unknown	No
Pipe Materials: Other	No
Pipe Materials: Other Note	Not reported

T93 **CRYSTAL PLAZA 5** **VA LUST** **1004607406**
WNW **2211 SOUTH CLARK PLACE** **US AIRS** **N/A**
1/4-1/2 **ARLINGTON, VA 22202** **FINDS**
0.427 mi. **ECHO**
2253 ft. **Site 3 of 4 in cluster T**

Relative:
Higher

Actual:
43 ft.

LUST REG NO:

Region:	NO
Facility ID:	3022010
Status:	**Closed**
Tank Size:	0
Product:	Not reported
Release Date:	09/13/1991
Closed Date:	7/28/1995
Case Type:	Article 9
Case Officer:	Thomas R. Lancaster, P.G.
Pollution Complaint #:	92-0502
Permit Number:	0
Priority:	-
Region:	NO
Facility ID:	3022010
Status:	**Open**
Tank Size:	0
Product:	Not reported
Release Date:	09/13/1991
Closed Date:	Not reported
Case Type:	Article 9
Case Officer:	Soe Aung
Pollution Complaint #:	92-0503
Permit Number:	836011
Priority:	-

US AIRS MINOR:

Envid:	1004607406
Region Code:	03
Programmatic ID:	AIR VA0000005101300104

CRYSTAL PLAZA 5 (Continued) **1004607406**

Facility Registry ID: 110001896850
D and B Number: Not reported
Primary SIC Code: 6513
NAICS Code: 531110
Default Air Classification Code: MIN
Facility Type of Ownership Code: CNG
Air CMS Category Code: Not reported
HPV Status: Not reported

US AIRS MINOR:
Region Code: 03
Programmatic ID: AIR VA0000005101300104
Facility Registry ID: 110001896850
Air Operating Status Code: OPR
Default Air Classification Code: MIN
Air Program: State Implementation Plan for National Primary and Secondary Ambient Air Quality Standards
Activity Date: 1993-12-16 00:00:00
Activity Status Date: Not reported
Activity Group: Compliance Monitoring
Activity Type: Inspection/Evaluation
Activity Status: Not reported

Region Code: 03
Programmatic ID: AIR VA0000005101300104
Facility Registry ID: 110001896850
Air Operating Status Code: OPR
Default Air Classification Code: MIN
Air Program: State Implementation Plan for National Primary and Secondary Ambient Air Quality Standards
Activity Date: 1997-11-21 00:00:00
Activity Status Date: Not reported
Activity Group: Compliance Monitoring
Activity Type: Inspection/Evaluation
Activity Status: Not reported

Region Code: 03
Programmatic ID: AIR VA0000005101300104
Facility Registry ID: 110001896850
Air Operating Status Code: OPR
Default Air Classification Code: MIN
Air Program: State Implementation Plan for National Primary and Secondary Ambient Air Quality Standards
Activity Date: 2000-08-29 00:00:00
Activity Status Date: Not reported
Activity Group: Compliance Monitoring
Activity Type: Inspection/Evaluation
Activity Status: Not reported

Region Code: 03
Programmatic ID: AIR VA0000005101300104
Facility Registry ID: 110001896850
Air Operating Status Code: OPR
Default Air Classification Code: MIN
Air Program: State Implementation Plan for National Primary and Secondary Ambient Air Quality Standards
Activity Date: 2009-05-21 00:00:00
Activity Status Date: Not reported
Activity Group: Compliance Monitoring
Activity Type: Inspection/Evaluation
Activity Status: Not reported

CRYSTAL PLAZA 5 (Continued) **1004607406**

FINDS:
Registry ID: 110001896850
Facility URL: http://ofmpub.epa.gov/enviro/fii_query_detail.disp_program_facility?p_registry_id=110001896850

Environmental Interest/Information System:
AFS (Aerometric Information Retrieval System (AIRS) Facility Subsystem) replaces the former Compliance Data System (CDS), the National Emission Data System (NEDS), and the Storage and Retrieval of Aerometric Data (SAROAD). AIRS is the national repository for information concerning airborne pollution in the United States. AFS is used to track emissions and compliance data from industrial plants. AFS data are utilized by states to prepare State Implementation Plans to comply with regulatory programs and by EPA as an input for the estimation of total national emissions. AFS is undergoing a major redesign to support facility operating permits required under Title V of the Clean Air Act.
CEDS (Virginia - Comprehensive Environmental Data System) is the Department of Environmental Quality's (DEQ) electronic data system for maintaining databases on sources of pollutants in all media.
AIR MINOR

Click this hyperlink while viewing on your computer to access additional FINDS: detail in the EDR Site Report.

ECHO:
Envid: 1004607406
Registry ID: 110001896850
DFR URL: http://echo.epa.gov/detailed-facility-report?fid=110001896850
Name: CRYSTAL PLAZA 5
Address: 2211 SOUTH CLARK PLACE
City,State,Zip: ARLINGTON, VA 22202

S94 **ARLINGTON POTW** **VA LUST** **S103457518**
WSW **3401 SOUTH GLEBE ROAD** **VA SPILLS** **N/A**
1/4-1/2 **ARLINGTON, VA 22207**
0.434 mi.
2291 ft. **Site 2 of 2 in cluster S**

Relative:
Higher

Actual:
14 ft.

LUST REG NO:
Region: NO
Facility ID: 3011817
Status: **Closed**
Tank Size: 0
Product: Not reported
Release Date: 03/28/1983
Closed Date: 7/16/1997
Case Type: Article 9
Case Officer: Bill Von Till
Pollution Complaint #: 83-0548
Permit Number: 0
Priority: -

Region: NO
Facility ID: 3011817
Status: **Closed**
Tank Size: 0
Product: Not reported

ARLINGTON POTW (Continued) **S103457518**

Release Date:	04/28/1984
Closed Date:	7/16/1997
Case Type:	Not reported
Case Officer:	Bill Von Till
Pollution Complaint #:	84-0514
Permit Number:	0
Priority:	-

Region:	NO
Facility ID:	3011817
Status:	**Closed**
Tank Size:	0
Product:	Not reported
Release Date:	04/13/1986
Closed Date:	7/16/1997
Case Type:	Not reported
Case Officer:	Bill Von Till
Pollution Complaint #:	86-0653
Permit Number:	0
Priority:	-

Region:	NO
Facility ID:	3011817
Status:	**Closed**
Tank Size:	0
Product:	Not reported
Release Date:	11/21/1986
Closed Date:	7/16/1997
Case Type:	Not reported
Case Officer:	Bill Von Till
Pollution Complaint #:	87-0355
Permit Number:	0
Priority:	-

Region:	NO
Facility ID:	3011817
Status:	**Closed**
Tank Size:	0
Product:	Not reported
Release Date:	10/24/1994
Closed Date:	2/20/2001
Case Type:	Article 11
Case Officer:	Mark L. Miller
Pollution Complaint #:	95-3759
Permit Number:	0
Priority:	-

Region:	NO
Facility ID:	3011817
Status:	**Closed**
Tank Size:	0
Product:	Not reported
Release Date:	01/25/1995
Closed Date:	1/25/1999
Case Type:	Article 11
Case Officer:	Bill Von Till
Pollution Complaint #:	95-3883

ARLINGTON POTW (Continued) **S103457518**

Permit Number:	0
Priority:	3

Region:	NO
Facility ID:	3011817
Status:	**Closed**
Tank Size:	0
Product:	Not reported
Release Date:	01/05/1996
Closed Date:	5/2/1996
Case Type:	Article 9
Case Officer:	Thomas R. Lancaster, P.G.
Pollution Complaint #:	96-3092
Permit Number:	0
Priority:	3

Region:	NO
Facility ID:	3011817
Status:	**Closed**
Tank Size:	0
Product:	Not reported
Release Date:	09/12/1995
Closed Date:	1/9/1997
Case Type:	Article 9
Case Officer:	Christine L. Monroe
Pollution Complaint #:	96-3036
Permit Number:	0
Priority:	3

Region:	NO
Facility ID:	3011817
Status:	**Closed**
Tank Size:	8,000
Product:	waste oil
Release Date:	11/18/1996
Closed Date:	4/25/1997
Case Type:	Article 9
Case Officer:	Bill Von Till
Pollution Complaint #:	97-3086
Permit Number:	Not reported
Priority:	3

SPILLS NO:

Region:	NO
Id:	2450
Incident Summary:	Not reported
Date In:	Not reported
Date Closed:	Not reported
Pollution Type:	primary chlorinated eff.
Responsible Party:	Not reported
Facility Status:	**closed**
Owner:	Not reported
Facility Contact:	Not reported
Facility Permitted:	Not reported
Facility Telephone:	703-359-6820
Time In:	Not reported
Reported By Name:	Al Cassel

ARLINGTON POTW (Continued) **S103457518**

Reported By Telephone:	Not reported
Reported By Affiliation/Addr:	Not reported
Incident Response IR #:	Not reported
Responsible Party Address:	Not reported
Responsible Party City:	Not reported
Responsible Party State:	Not reported
Responsible Party Zip:	Not reported
Responsible Party Contact:	Not reported
Responsible Party Telephone:	Not reported
Owner Name:	Not reported
Owner Address:	Not reported
Owner City:	Not reported
Owner State:	Not reported
Owner Zip:	Not reported
Owner Contact:	Not reported
Owner Telephone:	Not reported
Incident Date:	Not reported
Incident Time:	Not reported
Petroleum:	Not reported
Solid Waste:	Not reported
Hazardous Waste:	Not reported
Water:	Not reported
Air:	Not reported
Sewage:	Not reported
Fish Kill:	Not reported
Threat Wetlands:	Not reported
Wetlands:	Not reported
Material Released:	Not reported
Possible Receptors:	Not reported
Quantity Released:	Not reported
Unit Released:	Not reported
Quantity In Water:	Not reported
Receiving Waters:	Not reported
River Basin:	Not reported
Inspection Date:	Not reported
Call Date:	Not reported
Inspector:	Not reported
Response Due:	Not reported
Response Received Date:	Not reported
Visit Needed:	Not reported
Open:	Not reported
Air Referral Date:	Not reported
Air Reg/ Permit Number:	Not reported
Waste Referral Date:	Not reported
Epa Id Or Permit Number:	Not reported
Water Referral Date:	Not reported
Water Permit Number:	Not reported
Remediation Referral Date:	Not reported
Remediation Pc Number:	Not reported
Enforcement Referral Date:	Not reported
Nov Number:	Not reported
Pc Number:	Not reported
Receive By:	Not reported
Case Officer:	Not reported
Case Type:	Not reported
Street Address:	Arlington POTW
Polllutant:	Not reported

ARLINGTON POTW (Continued) **S103457518**

Impact:	Not reported
Spill Time:	Not reported
Spill Date:	3/28/1996
Spill Volume:	Not reported
Measure:	Not reported
Volume In Water:	Not reported
Stream Name:	Not reported
Investigation Date:	Not reported
Closure Date:	Not reported
Lab Results:	Not reported
Target Date:	Not reported
Prep Number:	96-3757
Report Date:	3/29/1996
Report Time:	1515
Pollutant Scr:	Not reported
Volume:	-1
Volume Esc:	-1
Future Recommendations:	Not reported
Stream Code:	Not reported
Visit Date:	Not reported
Lab Date:	Not reported
File Close Date:	Not reported
Prep Copy:	Not reported
City:	Not reported
Incident Summary:	Not reported
Reported:	Not reported
Results:	Not reported
Inspection Comments:	Not reported
Remarks:	Due to heavy rainfall, heavy primary chlorinated effleun was bypassed. 5-dayletter to follow. Mr. Cassel said that preliminary studies are being done to contruct an equalization to avoid bypasses.

Region:	NO
Id:	2572
Incident Summary:	Not reported
Date In:	Not reported
Date Closed:	Not reported
Pollution Type:	SECONDARY EFFLUENT
Responsible Party:	Not reported
Facility Status:	**CLOSED**
Owner:	Not reported
Facility Contact:	JOHN DUNTY, 703-358-6824
Facility Permitted:	Not reported
Facility Telephone:	358-6824
Time In:	Not reported
Reported By Name:	John Dunty
Reported By Telephone:	Not reported
Reported By Affiliation/Addr:	Not reported
Incident Response IR #:	Not reported
Responsible Party Address:	Not reported
Responsible Party City:	Not reported
Responsible Party State:	Not reported
Responsible Party Zip:	Not reported
Responsible Party Contact:	Not reported
Responsible Party Telephone:	Not reported
Owner Name:	Not reported

ARLINGTON POTW (Continued) **S103457518**

Owner Address:	Not reported
Owner City:	Not reported
Owner State:	Not reported
Owner Zip:	Not reported
Owner Contact:	Not reported
Owner Telephone:	Not reported
Incident Date:	Not reported
Incident Time:	Not reported
Petroleum:	Not reported
Solid Waste:	Not reported
Hazardous Waste:	Not reported
Water:	Not reported
Air:	Not reported
Sewage:	Not reported
Fish Kill:	Not reported
Threat Wetlands:	Not reported
Wetlands:	Not reported
Material Released:	Not reported
Possible Receptors:	Not reported
Quantity Released:	Not reported
Unit Released:	Not reported
Quantity In Water:	Not reported
Receiving Waters:	Not reported
River Basin:	1A
Inspection Date:	Not reported
Call Date:	Not reported
Inspector:	Not reported
Response Due:	Not reported
Response Received Date:	Not reported
Visit Needed:	Not reported
Open:	Not reported
Air Referral Date:	Not reported
Air Reg/ Permit Number:	Not reported
Waste Referral Date:	Not reported
Epa Id Or Permit Number:	Not reported
Water Referral Date:	Not reported
Water Permit Number:	Not reported
Remediation Referral Date:	Not reported
Remediation Pc Number:	Not reported
Enforcement Referral Date:	Not reported
Nov Number:	Not reported
Pc Number:	Not reported
Receive By:	Not reported
Case Officer:	Not reported
Case Type:	Not reported
Street Address:	ARLINGTON CO. POTW
Polllutant:	Not reported
Impact:	Not reported
Spill Time:	Not reported
Spill Date:	5/7/1996
Spill Volume:	Not reported
Measure:	Not reported
Volume In Water:	Not reported
Stream Name:	FOUR MILE RUN
Investigation Date:	Not reported
Closure Date:	Not reported
Lab Results:	Not reported

ARLINGTON POTW (Continued) **S103457518**

Target Date:	Not reported
Prep Number:	96-3885
Report Date:	5/7/1996
Report Time:	1455
Pollutant Scr:	RELEASE TO SURFACE WATER
Volume:	10000
Volume Esc:	-1
Future Recommendations:	REFERRED TO PERMITS. CLOSED AS PREP.
Stream Code:	FOU
Visit Date:	Not reported
Lab Date:	Not reported
File Close Date:	5/7/1996
Prep Copy:	Not reported
City:	ARLINGTON
Incident Summary:	Not reported
Reported:	Not reported
Results:	Not reported
Inspection Comments:	Not reported
Remarks:	Operator forgto to turnoff inlet valve to one of the tertiary gravity filtersNonchlorinatedsecondary effleunt spilled over from the gravity filter onto the road. 5-day letter to follow. Not reported

---

U95 **COLUMBIA CENTER** **VA LUST** **S104407389**
WNW **1211 SOUTH EADS STREET** **N/A**
1/4-1/2 **ARLINGTON, VA 22202**
0.438 mi.
2313 ft. **Site 1 of 6 in cluster U**

Relative:
Higher

Actual:
48 ft.

LUST REG NO:

Region:	NO
Facility ID:	3900875
Status:	**Closed**
Tank Size:	Not reported
Product:	diesel fuel
Release Date:	08/26/1998
Closed Date:	10/27/1998
Case Type:	Article 9
Case Officer:	Thomas R. Lancaster, P.G.
Pollution Complaint #:	99-3072
Permit Number:	Not reported
Priority:	Not reported

U96 **COLUMBIA CENTER** **VA LTANKS** **S105463206**
WNW **1211 S EADS ST** **N/A**
1/4-1/2 **ARLINGTON, VA 22202**
0.438 mi.
2313 ft. **Site 2 of 6 in cluster U**

Relative:
Higher

Actual:
48 ft.

LTANKS:

Name:	COLUMBIA CENTER
Address:	1211 S EADS ST
City,State,Zip:	ARLINGTON, VA 22202
City,State,Zip:	ARLINGTON, VA 22202
Region:	NRO
CEDS Facility Id:	200000186077

COLUMBIA CENTER (Continued) **S105463206**

Case Status:	**Closed**
Pollution Complaint #:	19993072
Reported:	08/26/1998
Case Closed Date:	10/27/1998
Program:	RP Lead
Federally Regulated UST (Y/N):	N
Regulated Petroleum UST (1):	N
Excluded UST (1):	N
Deferred UST (1):	N
Partially Deferred UST (1):	N
Exempt 1 UST (2):	N
Exempt 2 Heating Oil UST (2):	Y
Small Heating Oil AST (2):	N
Regulated AST (3):	N
Unregulated AST (3):	N
Other Y/N:	N
Unknown Y/N:	N
Other Description:	Not reported
Heating Oil Category:	Not reported

P97 **CRYSTAL GATEWAY MARRIOTT** **RCRA-VSQG** **1000837724**
WNW **1700 JEFFERSON DAVIS HIGHWAY** **VA LUST** **VAD988222410**
1/4-1/2 **ARLINGTON, VA 22202** **VA LTANKS**
0.441 mi. **FINDS**
2330 ft. **Site 5 of 5 in cluster P** **ECHO**

Relative:
Higher

Actual:
51 ft.

RCRA-VSQG:

Date form received by agency:	2018-05-31 00:00:00.0
Facility name:	CRYSTAL GATEWAY MARRIOTT
Facility address:	1700 JEFFERSON DAVIS HIGHWAY ARLINGTON, VA 22202
EPA ID:	VAD988222410
Contact:	JAMES RIDDLE
Contact address:	1700 JEFFERSON DAVIS HIGHWAY ARLINGTON, VA 22202
Contact country:	US
Contact telephone:	703-271-5127
Contact email:	Not reported
EPA Region:	03
Land type:	Facility is not located on Indian land. Additional information is not known.
Classification:	Conditionally Exempt Small Quantity Generator
Description:	Handler: generates 100 kg or less of hazardous waste per calendar month, and accumulates 1000 kg or less of hazardous waste at any time; or generates 1 kg or less of acutely hazardous waste per calendar month, and accumulates at any time: 1 kg or less of acutely hazardous waste; or 100 kg or less of any residue or contaminated soil, waste or other debris resulting from the cleanup of a spill, into or on any land or water, of acutely hazardous waste; or generates 100 kg or less of any residue or contaminated soil, waste or other debris resulting from the cleanup of a spill, into or on any land or water, of acutely hazardous waste during any calendar month, and accumulates at any time: 1 kg or less of acutely hazardous waste; or 100 kg or less of any residue or contaminated soil, waste or other debris resulting from the cleanup of a spill, into or on any land or water, of acutely hazardous waste

Owner/Operator Summary:

CRYSTAL GATEWAY MARRIOTT (Continued) **1000837724**

Owner/operator name:	CHARLES E SMITH
Owner/operator address:	2345 CRYSTAL DR ARLINGTON, VA 22202
Owner/operator country:	US
Owner/operator telephone:	703-769-1128
Owner/operator email:	Not reported
Owner/operator fax:	Not reported
Owner/operator extension:	Not reported
Legal status:	Private
Owner/Operator Type:	Owner
Owner/Op start date:	Not reported
Owner/Op end date:	Not reported

Owner/operator name:	CHARLES E SMITH
Owner/operator address:	2345 CRYSTAL DR ARLINGTON, VA 22202
Owner/operator country:	Not reported
Owner/operator telephone:	703-769-1128
Owner/operator email:	Not reported
Owner/operator fax:	Not reported
Owner/operator extension:	Not reported
Legal status:	Private
Owner/Operator Type:	Owner
Owner/Op start date:	Not reported
Owner/Op end date:	Not reported

Handler Activities Summary:

U.S. importer of hazardous waste:	No
Mixed waste (haz. and radioactive):	No
Recycler of hazardous waste:	No
Transporter of hazardous waste:	No
Treater, storer or disposer of HW:	No
Underground injection activity:	No
On-site burner exemption:	No
Furnace exemption:	No
Used oil fuel burner:	No
Used oil processor:	No
User oil refiner:	No
Used oil fuel marketer to burner:	No
Used oil Specification marketer:	No
Used oil transfer facility:	No
Used oil transporter:	No

Historical Generators:

Date form received by agency:	1992-11-02 00:00:00.0
Site name:	CRYSTAL GATEWAY MARRIOTT
Classification:	Small Quantity Generator

Hazardous Waste Summary:

. Waste code:	F002
. Waste name:	THE FOLLOWING SPENT HALOGENATED SOLVENTS: TETRACHLOROETHYLENE, METHYLENE CHLORIDE, TRICHLOROETHYLENE, 1,1,1-TRICHLOROETHANE, CHLOROBENZENE, 1,1,2-TRICHLORO-1,2,2-TRIFLUOROETHANE, ORTHO-DICHLOROBENZENE, TRICHLOROFLUOROMETHANE, AND 1,1,2, TRICHLOROETHANE; ALL SPENT SOLVENT MIXTURES/BLENDS CONTAINING, BEFORE

CRYSTAL GATEWAY MARRIOTT (Continued) **1000837724**

USE, A TOTAL OF TEN PERCENT OR MORE (BY VOLUME) OF ONE OR MORE OF THE ABOVE HALOGENATED SOLVENTS OR THOSE SOLVENTS LISTED IN F001, F004, AND F005; AND STILL BOTTOMS FROM THE RECOVERY OF THESE SPENT SOLVENTS AND SPENT SOLVENT MIXTURES.

Facility Has Received Notices of Violations:

Regulation violated:	Not reported
Area of violation:	Universal Waste - Small Quantity Handlers
Date violation determined:	2018-05-01 00:00:00.0
Date achieved compliance:	2018-06-12 00:00:00.0
Violation lead agency:	State
Enforcement action:	INSPECTOR FACT FINDING LETTER - Warning letter
Enforcement action date:	2018-05-30 00:00:00.0
Enf. disposition status:	Not reported
Enf. disp. status date:	Not reported
Enforcement lead agency:	State
Proposed penalty amount:	Not reported
Final penalty amount:	Not reported
Paid penalty amount:	Not reported

Regulation violated:	Not reported
Area of violation:	Used Oil - Generators
Date violation determined:	2018-05-01 00:00:00.0
Date achieved compliance:	2018-06-12 00:00:00.0
Violation lead agency:	State
Enforcement action:	INSPECTOR FACT FINDING LETTER - Warning letter
Enforcement action date:	2018-05-30 00:00:00.0
Enf. disposition status:	Not reported
Enf. disp. status date:	Not reported
Enforcement lead agency:	State
Proposed penalty amount:	Not reported
Final penalty amount:	Not reported
Paid penalty amount:	Not reported

Regulation violated:	Not reported
Area of violation:	State Statute or Regulation
Date violation determined:	2018-05-01 00:00:00.0
Date achieved compliance:	2018-06-12 00:00:00.0
Violation lead agency:	State
Enforcement action:	INSPECTOR FACT FINDING LETTER - Warning letter
Enforcement action date:	2018-05-30 00:00:00.0
Enf. disposition status:	Not reported
Enf. disp. status date:	Not reported
Enforcement lead agency:	State
Proposed penalty amount:	Not reported
Final penalty amount:	Not reported
Paid penalty amount:	Not reported

Evaluation Action Summary:

Evaluation date:	2018-05-01 00:00:00.0
Evaluation:	COMPLIANCE EVALUATION INSPECTION ON-SITE
Area of violation:	Universal Waste - Small Quantity Handlers
Date achieved compliance:	2018-06-12 00:00:00.0
Evaluation lead agency:	State

Evaluation date:	2018-05-01 00:00:00.0

CRYSTAL GATEWAY MARRIOTT (Continued) **1000837724**

Evaluation: COMPLIANCE EVALUATION INSPECTION ON-SITE
Area of violation: Used Oil - Generators
Date achieved compliance: 2018-06-12 00:00:00.0
Evaluation lead agency: State

Evaluation date: 2018-05-01 00:00:00.0
Evaluation: COMPLIANCE EVALUATION INSPECTION ON-SITE
Area of violation: State Statute or Regulation
Date achieved compliance: 2018-06-12 00:00:00.0
Evaluation lead agency: State

LUST REG NO:
Region: NO
Facility ID: 3022013
Status: Closed
Tank Size: 20,000
Product: heating oil
Release Date: 01/05/1999
Closed Date: 4/21/1999
Case Type: Article 11
Case Officer: Thomas R. Lancaster, P.G.
Pollution Complaint #: 99-3220
Permit Number: Not reported
Priority: Not reported

Region: NO
Facility ID: 0
Status: Closed
Tank Size: unknown
Product: heating oil
Release Date: 11/01/2000
Closed Date: 5/14/2001
Case Type: Article 11
Case Officer: Soe Aung
Pollution Complaint #: 01-3095
Permit Number: Not reported
Priority: Not reported

LTANKS:
Name: CRYSTAL GATEWAY MARRIOTT
Address: 1700 JEFFERSON DAVIS HWY
City,State,Zip: ARLINGTON, VA 22202
City,State,Zip: ARLINGTON, VA 22202
Region: NRO
CEDS Facility Id: 200000076669
Case Status: Closed
Pollution Complaint #: 20013095
Reported: 11/01/2000
Case Closed Date: 05/14/2001
Program: RP Lead
Federally Regulated UST (Y/N): N
Regulated Petroleum UST (1): N
Excluded UST (1): N
Deferred UST (1): N
Partially Deferred UST (1): N
Exempt 1 UST (2): N
Exempt 2 Heating Oil UST (2): Y

CRYSTAL GATEWAY MARRIOTT (Continued) **1000837724**

Small Heating Oil AST (2):	N
Regulated AST (3):	N
Unregulated AST (3):	N
Other Y/N:	N
Unknown Y/N:	N
Other Description:	Not reported
Heating Oil Category:	Category 1

Name:	CRYSTAL GATEWAY MARRIOTT
Address:	1700 JEFFERSON DAVIS HWY
City,State,Zip:	ARLINGTON, VA 22202
City,State,Zip:	ARLINGTON, VA 22202
Region:	NRO
CEDS Facility Id:	200000076669
Case Status:	**Closed**
Pollution Complaint #:	19993220
Reported:	01/05/1999
Case Closed Date:	04/21/1999
Program:	RP Lead
Federally Regulated UST (Y/N):	N
Regulated Petroleum UST (1):	N
Excluded UST (1):	N
Deferred UST (1):	N
Partially Deferred UST (1):	N
Exempt 1 UST (2):	N
Exempt 2 Heating Oil UST (2):	N
Small Heating Oil AST (2):	N
Regulated AST (3):	N
Unregulated AST (3):	N
Other Y/N:	N
Unknown Y/N:	N
Other Description:	Not reported
Heating Oil Category:	Not reported

FINDS:

Registry ID:	110005253377
Facility URL:	http://ofmpub.epa.gov/enviro/fii_query_detail.disp_program_facility?p_registry_id=110005253377

Environmental Interest/Information System:

RCRAInfo is a national information system that supports the Resource Conservation and Recovery Act (RCRA) program through the tracking of events and activities related to facilities that generate, transport, and treat, store, or dispose of hazardous waste. RCRAInfo allows RCRA program staff to track the notification, permit, compliance, and corrective action activities required under RCRA.

Click this hyperlink while viewing on your computer to access additional FINDS: detail in the EDR Site Report.

ECHO:

Envid:	1000837724
Registry ID:	110005253377
DFR URL:	http://echo.epa.gov/detailed-facility-report?fid=110005253377
Name:	CRYSTAL GATEWAY MARRIOT
Address:	1700 JEFFERSON DAVIS HIGHWAY
City,State,Zip:	ARLINGTON, VA 22202

V98 NW 1/4-1/2 0.447 mi. 2362 ft. | **US DEPARTMENT OF DEFENSE - PENTAGON**
425 OLD JEFFERSON DAVIS HWY
ARLINGTON, VA 22202

Site 1 of 6 in cluster V

Database(s): VA SWF/LF, VA LUST, VA LTANKS, VA SPILLS, VA AIRS, VA NPDES

EDR ID Number: S105983009
EPA ID Number: N/A

Relative: Higher

Actual: 17 ft.

SWF/LF:

Name:	US DEPARTMENT OF DEFENSE - PENTAGON
Address:	425 OLD JEFFERSON DAVIS HWY
Address 2:	Not reported
Address 3:	Not reported
City,State,Zip:	ARLINGTON, VA 22202
Permit Number:	IR2002-N-0605
Unit Name:	Incinerator
Unit Status Code:	Not reported
Deq Region:	Northern Regional Office
Mailing Address:	Pentagon Building Management Office
Mailing Address 2:	1155 Defense Pentagon
Mailing Address 3:	Not reported
Mailing City,St,Zip:	Washington, DC 20301 1155
Facility Telephone:	Not reported
Decimal Longitude:	Not reported
Lat/Long (dms):	Not reported
Owner Name:	Not reported
Operator Name:	Not reported
Unit Status Description:	Not reported
Payment ID:	Not reported

Permit:

Permit Number:	IR2002-N-0605
Unit Description:	Pentagon Incinerator
FIC Description:	Arlington County
Permit Event Desc:	Not reported
Permit Event Complete Date:	Not reported

Name:	US DEPARTMENT OF DEFENSE - PENTAGON
Address:	425 OLD JEFFERSON DAVIS HWY
Address 2:	Not reported
Address 3:	Not reported
City,State,Zip:	ARLINGTON, VA 22202
Permit Number:	PBR197
Unit Name:	Incinerator
Unit Status Code:	Not reported
Deq Region:	Northern Regional Office
Mailing Address:	Pentagon Building Management Office
Mailing Address 2:	1155 Defense Pentagon
Mailing Address 3:	Not reported
Mailing City,St,Zip:	Washington, DC 20301 1155
Facility Telephone:	Not reported
Decimal Longitude:	Not reported
Lat/Long (dms):	38 52 7.5 / -77 3 2.052
Owner Name:	Not reported
Operator Name:	Not reported
Unit Status Description:	Incinerator - Active
Payment ID:	Not reported

Permit:

Permit Number:	PBR197

US DEPARTMENT OF DEFENSE - PENTAGON (Continued) **S105983009**

Unit Description: Pentagon SW Incinerator
FIC Description: Arlington County
Permit Event Desc: Application revision received
Permit Event Complete Date: 1/21/2003

Permit Number: PBR197
Unit Description: Pentagon SW Incinerator
FIC Description: Arlington County
Permit Event Desc: Notice of deficiency sent
Permit Event Complete Date: 11/13/2002

Permit Number: PBR197
Unit Description: Pentagon SW Incinerator
FIC Description: Arlington County
Permit Event Desc: OWP Acknowledgement Sent
Permit Event Complete Date: 11/13/2002

Permit Number: PBR197
Unit Description: Pentagon SW Incinerator
FIC Description: Arlington County
Permit Event Desc: Notice of deficiency sent
Permit Event Complete Date: 2/11/2003

Permit Number: PBR197
Unit Description: Pentagon SW Incinerator
FIC Description: Arlington County
Permit Event Desc: Application revision received
Permit Event Complete Date: 3/26/2003

Permit Number: PBR197
Unit Description: Pentagon SW Incinerator
FIC Description: Arlington County
Permit Event Desc: Notice of deficiency sent
Permit Event Complete Date: 5/16/2003

Permit Number: PBR197
Unit Description: Pentagon SW Incinerator
FIC Description: Arlington County
Permit Event Desc: Review-1
Permit Event Complete Date: 6/12/2007

Permit Number: PBR197
Unit Description: Pentagon SW Incinerator
FIC Description: Arlington County
Permit Event Desc: Application revision received
Permit Event Complete Date: 6/6/2007

Permit Number: PBR197
Unit Description: Pentagon SW Incinerator
FIC Description: Arlington County
Permit Event Desc: Application revision received
Permit Event Complete Date: 8/13/2007

Permit Number: PBR197
Unit Description: Pentagon SW Incinerator
FIC Description: Arlington County
Permit Event Desc: Application received

US DEPARTMENT OF DEFENSE - PENTAGON (Continued) **S105983009**

Permit Event Complete Date: 8/16/2002

Permit Number: PBR197
Unit Description: Pentagon SW Incinerator
FIC Description: Arlington County
Permit Event Desc: Permit issued
Permit Event Complete Date: 8/17/2007

LUST REG NO:
Region: NO
Facility ID: 3024656
Status: Closed
Tank Size: 0
Product: Not reported
Release Date: 04/30/1990
Closed Date: 7/15/1994
Case Type: Article 9
Case Officer: Bill Von Till
Pollution Complaint #: 90-1475
Permit Number: 0
Priority: 1

LTANKS:
Name: PENTAGON BUILDING
Address: 425 OLD JEFFERSON DAVIS HWY
City,State,Zip: ARLINGTON, VA 22202
City,State,Zip: ARLINGTON, VA 22202
Region: NRO
CEDS Facility Id: 200000096532
Case Status: Closed
Pollution Complaint #: 19954089
Reported: 10/17/1994
Case Closed Date: 02/03/1995
Program: RP Lead
Federally Regulated UST (Y/N): Y
Regulated Petroleum UST (1): Y
Excluded UST (1): N
Deferred UST (1): N
Partially Deferred UST (1): N
Exempt 1 UST (2): N
Exempt 2 Heating Oil UST (2): N
Small Heating Oil AST (2): N
Regulated AST (3): N
Unregulated AST (3): N
Other Y/N: N
Unknown Y/N: N
Other Description: Not reported
Heating Oil Category: Not reported

Name: PENTAGON COURTYARD
Address: 425 OLD JEFFERSON DAVIS HWY
City,State,Zip: ARLINGTON, VA 22202
City,State,Zip: ARLINGTON, VA 22202
Region: NRO
CEDS Facility Id: 200000096532

US DEPARTMENT OF DEFENSE - PENTAGON (Continued) **S105983009**

Case Status:	**Closed**
Pollution Complaint #:	19944296
Reported:	06/14/1994
Case Closed Date:	09/28/1994
Program:	RP Lead
Federally Regulated UST (Y/N):	N
Regulated Petroleum UST (1):	N
Excluded UST (1):	N
Deferred UST (1):	N
Partially Deferred UST (1):	N
Exempt 1 UST (2):	N
Exempt 2 Heating Oil UST (2):	N
Small Heating Oil AST (2):	N
Regulated AST (3):	N
Unregulated AST (3):	N
Other Y/N:	N
Unknown Y/N:	N
Other Description:	Not reported
Heating Oil Category:	Not reported

Name:	PENTAGON RIVER ENTRANCE
Address:	425 OLD JEFFERSON DAVIS HWY
City,State,Zip:	ARLINGTON, VA 22202
City,State,Zip:	ARLINGTON, VA 22202
Region:	NRO
CEDS Facility Id:	200000096532
Case Status:	**Closed**
Pollution Complaint #:	19940808
Reported:	11/09/1993
Case Closed Date:	02/17/1995
Program:	RP Lead
Federally Regulated UST (Y/N):	N
Regulated Petroleum UST (1):	N
Excluded UST (1):	N
Deferred UST (1):	N
Partially Deferred UST (1):	N
Exempt 1 UST (2):	N
Exempt 2 Heating Oil UST (2):	N
Small Heating Oil AST (2):	N
Regulated AST (3):	N
Unregulated AST (3):	N
Other Y/N:	N
Unknown Y/N:	N
Other Description:	Not reported
Heating Oil Category:	Not reported

Name:	PENTAGON HEATING AND REFRIGERATION PLANT
Address:	425 OLD JEFFERSON DAVIS HWY
City,State,Zip:	ARLINGTON, VA 22202
City,State,Zip:	ARLINGTON, VA 22202
Region:	NRO
CEDS Facility Id:	200000096532
Case Status:	**Closed**
Pollution Complaint #:	19921701
Reported:	02/25/1992
Case Closed Date:	03/22/1999
Program:	RP Lead

US DEPARTMENT OF DEFENSE - PENTAGON (Continued) **S105983009**

Federally Regulated UST (Y/N):	N
Regulated Petroleum UST (1):	N
Excluded UST (1):	N
Deferred UST (1):	N
Partially Deferred UST (1):	N
Exempt 1 UST (2):	N
Exempt 2 Heating Oil UST (2):	N
Small Heating Oil AST (2):	N
Regulated AST (3):	N
Unregulated AST (3):	N
Other Y/N:	N
Unknown Y/N:	N
Other Description:	Not reported
Heating Oil Category:	Not reported

Name:	PENTAGON - MOTOR POOL GAS STATION
Address:	425 OLD JEFFERSON DAVIS HWY
City,State,Zip:	ARLINGTON, VA 22202
City,State,Zip:	ARLINGTON, VA 22202
Region:	NRO
CEDS Facility Id:	200000096532
Case Status:	**Closed**
Pollution Complaint #:	19920521
Reported:	09/17/1991
Case Closed Date:	12/02/1997
Program:	RP Lead
Federally Regulated UST (Y/N):	Y
Regulated Petroleum UST (1):	Y
Excluded UST (1):	N
Deferred UST (1):	N
Partially Deferred UST (1):	N
Exempt 1 UST (2):	N
Exempt 2 Heating Oil UST (2):	N
Small Heating Oil AST (2):	N
Regulated AST (3):	N
Unregulated AST (3):	N
Other Y/N:	N
Unknown Y/N:	N
Other Description:	Not reported
Heating Oil Category:	Not reported

Name:	PENTAGON
Address:	425 OLD JEFFERSON DAVIS HWY
City,State,Zip:	ARLINGTON, VA 22202
City,State,Zip:	ARLINGTON, VA 22202
Region:	NRO
CEDS Facility Id:	200000096532
Case Status:	**Closed**
Pollution Complaint #:	19910464
Reported:	09/27/1990
Case Closed Date:	10/26/1994
Program:	RP Lead
Federally Regulated UST (Y/N):	N
Regulated Petroleum UST (1):	N
Excluded UST (1):	N
Deferred UST (1):	N
Partially Deferred UST (1):	N

US DEPARTMENT OF DEFENSE - PENTAGON (Continued) **S105983009**

Exempt 1 UST (2):	N
Exempt 2 Heating Oil UST (2):	N
Small Heating Oil AST (2):	N
Regulated AST (3):	N
Unregulated AST (3):	N
Other Y/N:	N
Unknown Y/N:	N
Other Description:	Not reported
Heating Oil Category:	Not reported

Name:	PENTAGON SEWAGE PUMP STATION
Address:	425 OLD JEFFERSON DAVIS HWY
City,State,Zip:	ARLINGTON, VA 22202
City,State,Zip:	ARLINGTON, VA 22202
Region:	NRO
CEDS Facility Id:	200000096532
Case Status:	**Closed**
Pollution Complaint #:	19901475
Reported:	04/30/1990
Case Closed Date:	07/15/1994
Program:	RP Lead
Federally Regulated UST (Y/N):	Y
Regulated Petroleum UST (1):	Y
Excluded UST (1):	N
Deferred UST (1):	N
Partially Deferred UST (1):	N
Exempt 1 UST (2):	N
Exempt 2 Heating Oil UST (2):	N
Small Heating Oil AST (2):	N
Regulated AST (3):	N
Unregulated AST (3):	N
Other Y/N:	N
Unknown Y/N:	N
Other Description:	Not reported
Heating Oil Category:	Not reported

SPILLS:

Name:	Not reported
Address:	425 OLD JEFFERSON DAVIS HIGHWAY
City,State,Zip:	ARLINGTON, VA
City,State,Zip:	ARLINGTON, VA
Fips City/County:	013/Arlington County
Status:	Closed
Reference Id:	255587
IR Number:	2004-N-1065
Associated IR:	Not reported
Incident Date:	06/22/2004
Call Received Date:	06/22/2004
Closure Comments:	See Site Comments for details
Threat To:	Not reported
Terrorism (Y/N):	NO
Characterize Incident:	Not reported
Incident Type:	Petroleum(Petroleum)
Incident Subtype:	Petroleum
Materials:	Oil (Vegetable)
Effect To Receptor:	Not reported
Water Body:	Not reported

US DEPARTMENT OF DEFENSE - PENTAGON (Continued) **S105983009**

Low Quantity To Water:	Not reported
High Quantity To Water:	Not reported
Quantity Units:	Not reported
Other Receptors:	Pavement
RP Company:	Not reported
RP Name:	Not reported
Property Owner:	Not reported
Property Company:	Not reported
Duration Of Event (Hrs):	Not reported
Impacts:	Not reported
Other Impacts:	Not reported
Steps Taken:	Not reported
Steps Taken Description:	Not reported
System Components:	Not reported
Other System Components:	Not reported
Cause Of Event:	Not reported
Corrective Action Taken:	Not reported
Weather Status:	No
Precipitation (Wet):	Not reported
Discharge Type:	Not reported
Discharge Volume:	Not reported
Unknown Discharge (Y/N):	NO
Site Name:	US DOD PENTAGON
Closure Date:	06/22/2004
Orig. Call Incident Description:	Hydraulic line broke on security system. Est 5 gallons of vegetable oil. Absorbed w/oil dry. Will keep oil dry & sand on to reduce slip hazard. Not washing into storm sewer.
Original Call Material Description:	Vegetable oil (Qty=5)
Original Call Location Description:	US DOD Pentagon-425 Old Jefferson Davis Highway-Arlington-VA--Arlington County
Incident Ongoing at time of Call:	No
Agencies Notified (Y/N):	NO
Other Agencies:	Not reported
Permitted (Y/N):	No
Call Reported By Company Name:	Joel Eichenlaub
Call Property Owner Company Name:	Not reported
Call Property Owner Name:	Not reported
Site Summary:	Not reported

Name:	Not reported
Address:	425 OLD JEFFERSON DAVIS HIGHWAY
City,State,Zip:	ARLINGTON, VA
City,State,Zip:	ARLINGTON, VA
Fips City/County:	013/Arlington County
Status:	Closed
Reference Id:	255587
IR Number:	2004-N-1065
Associated IR:	Not reported
Incident Date:	06/22/2004
Call Received Date:	06/22/2004
Closure Comments:	See Site Comments for details
Threat To:	Not reported
Terrorism (Y/N):	NO
Characterize Incident:	Not reported
Incident Type:	Petroleum(Petroleum)
Incident Subtype:	Petroleum
Materials:	Oil (Vegetable)

US DEPARTMENT OF DEFENSE - PENTAGON (Continued) **S105983009**

Effect To Receptor:	Not reported
Water Body:	Not reported
Low Quantity To Water:	Not reported
High Quantity To Water:	Not reported
Quantity Units:	Not reported
Other Receptors:	Pavement
RP Company:	Not reported
RP Name:	Not reported
Property Owner:	Not reported
Property Company:	Not reported
Duration Of Event (Hrs):	Not reported
Impacts:	Not reported
Other Impacts:	Not reported
Steps Taken:	Not reported
Steps Taken Description:	Not reported
System Components:	Not reported
Other System Components:	Not reported
Cause Of Event:	Not reported
Corrective Action Taken:	Not reported
Weather Status:	No
Precipitation (Wet):	Not reported
Discharge Type:	Not reported
Discharge Volume:	Not reported
Unknown Discharge (Y/N):	NO
Site Name:	US DOD PENTAGON
Closure Date:	06/22/2004
Orig. Call Incident Description:	Hydraulic line broke on security system. Est 5 gallons of vegetable oil. Absorbed w/oil dry. Will keep oil dry & sand on to reduce slip hazard. Not washing into storm sewer.
Original Call Material Description:	Vegetable oil (Qty=5)
Original Call Location Description:	US DOD Pentagon-425 Old Jefferson Davis Highway-Arlington-VA--Arlington County
Incident Ongoing at time of Call:	No
Agencies Notified (Y/N):	NO
Other Agencies:	Not reported
Permitted (Y/N):	No
Call Reported By Company Name:	Joel Eichenlaub
Call Property Owner Company Name:	Not reported
Call Property Owner Name:	Not reported
Site Summary:	Not reported

AIRS:

Name:	US DEPARTMENT OF DEFENSE - PENTAGON
Address:	425 OLD JEFFERSON DAVIS HWY
City,State,Zip:	ARLINGTON, VA 22202
Region:	NRO
Registration Number:	70030
Contact First Name:	Joseph
Contact Last Name:	Eichenlaub
Contact Title:	Branch Manager
Contact Phone:	7036933683
Latitude:	38.866798
Longitude:	-77.047409
Lat Deg/Min/Sec Lon Deg/Min/Sec:	38 52 0.47280000 / -77 2 50.6724
Mailing Address:	Pentagon Building Management Office
Mailing City:	Washington
Mailing State:	DC

US DEPARTMENT OF DEFENSE - PENTAGON (Continued) **S105983009**

Mailing Zip Code:	20301
Program Type:	Article 6 - mNSR
Permit Type:	SIGAMEN
Issued Date:	05/10/2011
Operating Status:	Operating
Contact Email:	Joseph.D.Eichenlaub.CIV@mail.mil
Owner ID:	2003
Owner Name:	DEPARTMENT OF DEFENSE
Owner Tele:	7036933765
Facility Full Name:	Pentagon Reservation
ICIS Federal ID:	VA0000005101300010
Currently Active (y/n):	Y
Primary Permit Type Desc:	For legacy mapping purposes only (inactive for picklist purposes)
Permit Status:	Issued

AIRS:

Emission Year:	2018
Latitude:	38.86849
Longitude:	-77.0495
SIC Primary Code:	9711
SIC Primary Description:	NATIONAL SECURITY
FIPS Code:	Not reported
City/County:	Arlington County
Pollutant Name:	Carbon Monoxide
Pollutant Short Name:	CO
Value (tons/year):	13.9297956

Emission Year:	2018
Latitude:	38.86849
Longitude:	-77.0495
SIC Primary Code:	9711
SIC Primary Description:	NATIONAL SECURITY
FIPS Code:	Not reported
City/County:	Arlington County
Pollutant Name:	Carbon Monoxide
Pollutant Short Name:	CO
Value (tons/year):	13.9297956

Emission Year:	2018
Latitude:	38.86849
Longitude:	-77.0495
SIC Primary Code:	9711
SIC Primary Description:	NATIONAL SECURITY
FIPS Code:	Not reported
City/County:	Arlington County
Pollutant Name:	Carbon Monoxide
Pollutant Short Name:	CO
Value (tons/year):	13.9297956

Emission Year:	2018
Latitude:	38.86849
Longitude:	-77.0495
SIC Primary Code:	9711
SIC Primary Description:	NATIONAL SECURITY
FIPS Code:	Not reported
City/County:	Arlington County
Pollutant Name:	Carbon Monoxide
Pollutant Short Name:	CO

US DEPARTMENT OF DEFENSE - PENTAGON (Continued) **S105983009**

Value (tons/year):	13.9297956
Emission Year:	2013
Latitude:	38.86849
Longitude:	-77.0495
SIC Primary Code:	9711
SIC Primary Description:	NATIONAL SECURITY
FIPS Code:	13
City/County:	Arlington County
Pollutant Name:	Particulate Matter 10
Pollutant Short Name:	PM 10
Value (tons/year):	2.42478
Emission Year:	2013
Latitude:	38.86849
Longitude:	-77.0495
SIC Primary Code:	9711
SIC Primary Description:	NATIONAL SECURITY
FIPS Code:	13
City/County:	Arlington County
Pollutant Name:	Hydrochloric acid (hydrogen chloride [gas only])
Pollutant Short Name:	HCL
Value (tons/year):	3.7152
Emission Year:	2013
Latitude:	38.86849
Longitude:	-77.0495
SIC Primary Code:	9711
SIC Primary Description:	NATIONAL SECURITY
FIPS Code:	13
City/County:	Arlington County
Pollutant Name:	Nitrogen Oxide
Pollutant Short Name:	NOX
Value (tons/year):	11.30475
Emission Year:	2013
Latitude:	38.86849
Longitude:	-77.0495
SIC Primary Code:	9711
SIC Primary Description:	NATIONAL SECURITY
FIPS Code:	13
City/County:	Arlington County
Pollutant Name:	Particulate Matter
Pollutant Short Name:	PM
Value (tons/year):	2.4021
Emission Year:	2013
Latitude:	38.86849
Longitude:	-77.0495
SIC Primary Code:	9711
SIC Primary Description:	NATIONAL SECURITY
FIPS Code:	13
City/County:	Arlington County
Pollutant Name:	Volatile Organic Compounds
Pollutant Short Name:	VOC
Value (tons/year):	1.11117

US DEPARTMENT OF DEFENSE - PENTAGON (Continued) **S105983009**

Emission Year:	2013
Latitude:	38.86849
Longitude:	-77.0495
SIC Primary Code:	9711
SIC Primary Description:	NATIONAL SECURITY
FIPS Code:	13
City/County:	Arlington County
Pollutant Name:	Sulfur Dioxide
Pollutant Short Name:	SO2
Value (tons/year):	2.49966

Emission Year:	2013
Latitude:	38.86849
Longitude:	-77.0495
SIC Primary Code:	9711
SIC Primary Description:	NATIONAL SECURITY
FIPS Code:	13
City/County:	Arlington County
Pollutant Name:	Total Non-VOC/Non-PM HAP Emissions
Pollutant Short Name:	Fee HAPs
Value (tons/year):	3.7152

Emission Year:	2013
Latitude:	38.86849
Longitude:	-77.0495
SIC Primary Code:	9711
SIC Primary Description:	NATIONAL SECURITY
FIPS Code:	13
City/County:	Arlington County
Pollutant Name:	Carbon Monoxide
Pollutant Short Name:	CO
Value (tons/year):	14.07675

Emission Year:	2018
Latitude:	38.86849
Longitude:	-77.0495
SIC Primary Code:	9711
SIC Primary Description:	NATIONAL SECURITY
FIPS Code:	Not reported
City/County:	Arlington County
Pollutant Name:	Hydrochloric acid (hydrogen chloride [gas only])
Pollutant Short Name:	HCL
Value (tons/year):	2.7741192

Emission Year:	2018
Latitude:	38.86849
Longitude:	-77.0495
SIC Primary Code:	9711
SIC Primary Description:	NATIONAL SECURITY
FIPS Code:	Not reported
City/County:	Arlington County
Pollutant Name:	Hydrochloric acid (hydrogen chloride [gas only])
Pollutant Short Name:	HCL
Value (tons/year):	2.7741192

Emission Year:	2016
Latitude:	38.86849

US DEPARTMENT OF DEFENSE - PENTAGON (Continued) **S105983009**

Longitude:	-77.0495
SIC Primary Code:	9711
SIC Primary Description:	NATIONAL SECURITY
FIPS Code:	13
City/County:	Arlington County
Pollutant Name:	Sulfur Dioxide
Pollutant Short Name:	SO2
Value (tons/year):	1.572784415

Emission Year:	2016
Latitude:	38.86849
Longitude:	-77.0495
SIC Primary Code:	9711
SIC Primary Description:	NATIONAL SECURITY
FIPS Code:	13
City/County:	Arlington County
Pollutant Name:	Total Non-VOC/Non-PM HAP Emissions
Pollutant Short Name:	Fee HAPs
Value (tons/year):	3.0295908

Emission Year:	2016
Latitude:	38.86849
Longitude:	-77.0495
SIC Primary Code:	9711
SIC Primary Description:	NATIONAL SECURITY
FIPS Code:	13
City/County:	Arlington County
Pollutant Name:	Carbon Monoxide
Pollutant Short Name:	CO
Value (tons/year):	15.7824844

Emission Year:	2016
Latitude:	38.86849
Longitude:	-77.0495
SIC Primary Code:	9711
SIC Primary Description:	NATIONAL SECURITY
FIPS Code:	13
City/County:	Arlington County
Pollutant Name:	Particulate Matter 10
Pollutant Short Name:	PM 10
Value (tons/year):	2.3357865

Emission Year:	2016
Latitude:	38.86849
Longitude:	-77.0495
SIC Primary Code:	9711
SIC Primary Description:	NATIONAL SECURITY
FIPS Code:	13
City/County:	Arlington County
Pollutant Name:	Hydrochloric acid (hydrogen chloride [gas only])
Pollutant Short Name:	HCL
Value (tons/year):	3.0295908

Emission Year:	2016
Latitude:	38.86849
Longitude:	-77.0495
SIC Primary Code:	9711

US DEPARTMENT OF DEFENSE - PENTAGON (Continued) **S105983009**

SIC Primary Description:	NATIONAL SECURITY
FIPS Code:	13
City/County:	Arlington County
Pollutant Name:	Nitrogen Oxide
Pollutant Short Name:	NOX
Value (tons/year):	15.50397
Emission Year:	2016
Latitude:	38.86849
Longitude:	-77.0495
SIC Primary Code:	9711
SIC Primary Description:	NATIONAL SECURITY
FIPS Code:	13
City/County:	Arlington County
Pollutant Name:	Particulate Matter
Pollutant Short Name:	PM
Value (tons/year):	2.309049
Emission Year:	2016
Latitude:	38.86849
Longitude:	-77.0495
SIC Primary Code:	9711
SIC Primary Description:	NATIONAL SECURITY
FIPS Code:	13
City/County:	Arlington County
Pollutant Name:	Volatile Organic Compounds
Pollutant Short Name:	VOC
Value (tons/year):	1.178959
Emission Year:	2018
Latitude:	38.86849
Longitude:	-77.0495
SIC Primary Code:	9711
SIC Primary Description:	NATIONAL SECURITY
FIPS Code:	Not reported
City/County:	Arlington County
Pollutant Name:	Nitrogen Oxide
Pollutant Short Name:	NOX
Value (tons/year):	17.14438
Emission Year:	2018
Latitude:	38.86849
Longitude:	-77.0495
SIC Primary Code:	9711
SIC Primary Description:	NATIONAL SECURITY
FIPS Code:	Not reported
City/County:	Arlington County
Pollutant Name:	Nitrogen Oxide
Pollutant Short Name:	NOX
Value (tons/year):	17.14438
Emission Year:	2018
Latitude:	38.86849
Longitude:	-77.0495
SIC Primary Code:	9711
SIC Primary Description:	NATIONAL SECURITY
FIPS Code:	Not reported

US DEPARTMENT OF DEFENSE - PENTAGON (Continued) **S105983009**

City/County:	Arlington County
Pollutant Name:	Particulate Matter
Pollutant Short Name:	PM
Value (tons/year):	2.172476
Emission Year:	2018
Latitude:	38.86849
Longitude:	-77.0495
SIC Primary Code:	9711
SIC Primary Description:	NATIONAL SECURITY
FIPS Code:	Not reported
City/County:	Arlington County
Pollutant Name:	Particulate Matter
Pollutant Short Name:	PM
Value (tons/year):	2.172476
Emission Year:	2018
Latitude:	38.86849
Longitude:	-77.0495
SIC Primary Code:	9711
SIC Primary Description:	NATIONAL SECURITY
FIPS Code:	Not reported
City/County:	Arlington County
Pollutant Name:	Particulate Matter
Pollutant Short Name:	PM
Value (tons/year):	2.172476
Emission Year:	2018
Latitude:	38.86849
Longitude:	-77.0495
SIC Primary Code:	9711
SIC Primary Description:	NATIONAL SECURITY
FIPS Code:	Not reported
City/County:	Arlington County
Pollutant Name:	Particulate Matter 10
Pollutant Short Name:	PM 10
Value (tons/year):	2.216798
Emission Year:	2018
Latitude:	38.86849
Longitude:	-77.0495
SIC Primary Code:	9711
SIC Primary Description:	NATIONAL SECURITY
FIPS Code:	Not reported
City/County:	Arlington County
Pollutant Name:	Particulate Matter 10
Pollutant Short Name:	PM 10
Value (tons/year):	2.216798
Emission Year:	2018
Latitude:	38.86849
Longitude:	-77.0495
SIC Primary Code:	9711
SIC Primary Description:	NATIONAL SECURITY
FIPS Code:	Not reported
City/County:	Arlington County
Pollutant Name:	Sulfur Dioxide

US DEPARTMENT OF DEFENSE - PENTAGON (Continued) **S105983009**

Pollutant Short Name:	SO2
Value (tons/year):	1.4473914
Emission Year:	2018
Latitude:	38.86849
Longitude:	-77.0495
SIC Primary Code:	9711
SIC Primary Description:	NATIONAL SECURITY
FIPS Code:	Not reported
City/County:	Arlington County
Pollutant Name:	Sulfur Dioxide
Pollutant Short Name:	SO2
Value (tons/year):	1.4473914
Emission Year:	2018
Latitude:	38.86849
Longitude:	-77.0495
SIC Primary Code:	9711
SIC Primary Description:	NATIONAL SECURITY
FIPS Code:	Not reported
City/County:	Arlington County
Pollutant Name:	Total Non-VOC/Non-PM HAP Emissions
Pollutant Short Name:	Fee HAPs
Value (tons/year):	2.7741192
Emission Year:	2018
Latitude:	38.86849
Longitude:	-77.0495
SIC Primary Code:	9711
SIC Primary Description:	NATIONAL SECURITY
FIPS Code:	Not reported
City/County:	Arlington County
Pollutant Name:	Total Non-VOC/Non-PM HAP Emissions
Pollutant Short Name:	Fee HAPs
Value (tons/year):	2.7741192
Emission Year:	2018
Latitude:	38.86849
Longitude:	-77.0495
SIC Primary Code:	9711
SIC Primary Description:	NATIONAL SECURITY
FIPS Code:	Not reported
City/County:	Arlington County
Pollutant Name:	Total Non-VOC/Non-PM HAP Emissions
Pollutant Short Name:	Fee HAPs
Value (tons/year):	2.7741192
Emission Year:	2018
Latitude:	38.86849
Longitude:	-77.0495
SIC Primary Code:	9711
SIC Primary Description:	NATIONAL SECURITY
FIPS Code:	Not reported
City/County:	Arlington County
Pollutant Name:	Volatile Organic Compounds
Pollutant Short Name:	VOC
Value (tons/year):	1.1954515

US DEPARTMENT OF DEFENSE - PENTAGON (Continued) **S105983009**

Emission Year:	2018
Latitude:	38.86849
Longitude:	-77.0495
SIC Primary Code:	9711
SIC Primary Description:	NATIONAL SECURITY
FIPS Code:	Not reported
City/County:	Arlington County
Pollutant Name:	Volatile Organic Compounds
Pollutant Short Name:	VOC
Value (tons/year):	1.1954515

Emission Year:	2018
Latitude:	38.86849
Longitude:	-77.0495
SIC Primary Code:	9711
SIC Primary Description:	NATIONAL SECURITY
FIPS Code:	Not reported
City/County:	Arlington County
Pollutant Name:	Volatile Organic Compounds
Pollutant Short Name:	VOC
Value (tons/year):	1.1954515

Emission Year:	2018
Latitude:	38.86849
Longitude:	-77.0495
SIC Primary Code:	9711
SIC Primary Description:	NATIONAL SECURITY
FIPS Code:	Not reported
City/County:	Arlington County
Pollutant Name:	Hydrochloric acid (hydrogen chloride [gas only])
Pollutant Short Name:	HCL
Value (tons/year):	2.7741192

Emission Year:	2018
Latitude:	38.86849
Longitude:	-77.0495
SIC Primary Code:	9711
SIC Primary Description:	NATIONAL SECURITY
FIPS Code:	Not reported
City/County:	Arlington County
Pollutant Name:	Hydrochloric acid (hydrogen chloride [gas only])
Pollutant Short Name:	HCL
Value (tons/year):	2.7741192

Emission Year:	2015
Latitude:	38.86849
Longitude:	-77.0495
SIC Primary Code:	9711
SIC Primary Description:	NATIONAL SECURITY
FIPS Code:	13
City/County:	Arlington County
Pollutant Name:	Sulfur Dioxide
Pollutant Short Name:	SO2
Value (tons/year):	3.88206967

Emission Year:	2015
Latitude:	38.86849

US DEPARTMENT OF DEFENSE - PENTAGON (Continued) **S105983009**

Longitude:	-77.0495
SIC Primary Code:	9711
SIC Primary Description:	NATIONAL SECURITY
FIPS Code:	13
City/County:	Arlington County
Pollutant Name:	Total Non-VOC/Non-PM HAP Emissions
Pollutant Short Name:	Fee HAPs
Value (tons/year):	3.2733492

Emission Year:	2015
Latitude:	38.86849
Longitude:	-77.0495
SIC Primary Code:	9711
SIC Primary Description:	NATIONAL SECURITY
FIPS Code:	13
City/County:	Arlington County
Pollutant Name:	Carbon Monoxide
Pollutant Short Name:	CO
Value (tons/year):	14.3384206

Emission Year:	2015
Latitude:	38.86849
Longitude:	-77.0495
SIC Primary Code:	9711
SIC Primary Description:	NATIONAL SECURITY
FIPS Code:	13
City/County:	Arlington County
Pollutant Name:	Particulate Matter 10
Pollutant Short Name:	PM 10
Value (tons/year):	2.523732

Emission Year:	2015
Latitude:	38.86849
Longitude:	-77.0495
SIC Primary Code:	9711
SIC Primary Description:	NATIONAL SECURITY
FIPS Code:	13
City/County:	Arlington County
Pollutant Name:	Hydrochloric acid (hydrogen chloride [gas only])
Pollutant Short Name:	HCL
Value (tons/year):	3.2733492

Emission Year:	2015
Latitude:	38.86849
Longitude:	-77.0495
SIC Primary Code:	9711
SIC Primary Description:	NATIONAL SECURITY
FIPS Code:	13
City/County:	Arlington County
Pollutant Name:	Nitrogen Oxide
Pollutant Short Name:	NOX
Value (tons/year):	17.66071

Emission Year:	2015
Latitude:	38.86849
Longitude:	-77.0495
SIC Primary Code:	9711

US DEPARTMENT OF DEFENSE - PENTAGON (Continued) **S105983009**

SIC Primary Description:	NATIONAL SECURITY
FIPS Code:	13
City/County:	Arlington County
Pollutant Name:	Particulate Matter
Pollutant Short Name:	PM
Value (tons/year):	2.464155
Emission Year:	2015
Latitude:	38.86849
Longitude:	-77.0495
SIC Primary Code:	9711
SIC Primary Description:	NATIONAL SECURITY
FIPS Code:	13
City/County:	Arlington County
Pollutant Name:	Volatile Organic Compounds
Pollutant Short Name:	VOC
Value (tons/year):	1.1222665
Emission Year:	2018
Latitude:	38.86849
Longitude:	-77.0495
SIC Primary Code:	9711
SIC Primary Description:	NATIONAL SECURITY
FIPS Code:	Not reported
City/County:	Arlington County
Pollutant Name:	Nitrogen Oxide
Pollutant Short Name:	NOX
Value (tons/year):	17.14438
Emission Year:	2018
Latitude:	38.86849
Longitude:	-77.0495
SIC Primary Code:	9711
SIC Primary Description:	NATIONAL SECURITY
FIPS Code:	Not reported
City/County:	Arlington County
Pollutant Name:	Nitrogen Oxide
Pollutant Short Name:	NOX
Value (tons/year):	17.14438
Emission Year:	2018
Latitude:	38.86849
Longitude:	-77.0495
SIC Primary Code:	9711
SIC Primary Description:	NATIONAL SECURITY
FIPS Code:	Not reported
City/County:	Arlington County
Pollutant Name:	Particulate Matter
Pollutant Short Name:	PM
Value (tons/year):	2.172476
Emission Year:	2018
Latitude:	38.86849
Longitude:	-77.0495
SIC Primary Code:	9711
SIC Primary Description:	NATIONAL SECURITY
FIPS Code:	Not reported

US DEPARTMENT OF DEFENSE - PENTAGON (Continued) **S105983009**

City/County:	Arlington County
Pollutant Name:	Particulate Matter 10
Pollutant Short Name:	PM 10
Value (tons/year):	2.216798
Emission Year:	2018
Latitude:	38.86849
Longitude:	-77.0495
SIC Primary Code:	9711
SIC Primary Description:	NATIONAL SECURITY
FIPS Code:	Not reported
City/County:	Arlington County
Pollutant Name:	Particulate Matter 10
Pollutant Short Name:	PM 10
Value (tons/year):	2.216798
Emission Year:	2014
Latitude:	38.86849
Longitude:	-77.0495
SIC Primary Code:	9711
SIC Primary Description:	NATIONAL SECURITY
FIPS Code:	13
City/County:	Arlington County
Pollutant Name:	Carbon Monoxide
Pollutant Short Name:	CO
Value (tons/year):	15.96084
Emission Year:	2014
Latitude:	38.86849
Longitude:	-77.0495
SIC Primary Code:	9711
SIC Primary Description:	NATIONAL SECURITY
FIPS Code:	13
City/County:	Arlington County
Pollutant Name:	Particulate Matter 10
Pollutant Short Name:	PM 10
Value (tons/year):	2.710727
Emission Year:	2014
Latitude:	38.86849
Longitude:	-77.0495
SIC Primary Code:	9711
SIC Primary Description:	NATIONAL SECURITY
FIPS Code:	13
City/County:	Arlington County
Pollutant Name:	Hydrochloric acid (hydrogen chloride [gas only])
Pollutant Short Name:	HCL
Value (tons/year):	3.30498
Emission Year:	2014
Latitude:	38.86849
Longitude:	-77.0495
SIC Primary Code:	9711
SIC Primary Description:	NATIONAL SECURITY
FIPS Code:	13
City/County:	Arlington County
Pollutant Name:	Nitrogen Oxide

US DEPARTMENT OF DEFENSE - PENTAGON (Continued) **S105983009**

Pollutant Short Name:	NOX
Value (tons/year):	18.4221
Emission Year:	2014
Latitude:	38.86849
Longitude:	-77.0495
SIC Primary Code:	9711
SIC Primary Description:	NATIONAL SECURITY
FIPS Code:	13
City/County:	Arlington County
Pollutant Name:	Particulate Matter
Pollutant Short Name:	PM
Value (tons/year):	2.64533
Emission Year:	2014
Latitude:	38.86849
Longitude:	-77.0495
SIC Primary Code:	9711
SIC Primary Description:	NATIONAL SECURITY
FIPS Code:	13
City/County:	Arlington County
Pollutant Name:	Volatile Organic Compounds
Pollutant Short Name:	VOC
Value (tons/year):	1.221898
Emission Year:	2014
Latitude:	38.86849
Longitude:	-77.0495
SIC Primary Code:	9711
SIC Primary Description:	NATIONAL SECURITY
FIPS Code:	13
City/County:	Arlington County
Pollutant Name:	Sulfur Dioxide
Pollutant Short Name:	SO2
Value (tons/year):	5.350479
Emission Year:	2014
Latitude:	38.86849
Longitude:	-77.0495
SIC Primary Code:	9711
SIC Primary Description:	NATIONAL SECURITY
FIPS Code:	13
City/County:	Arlington County
Pollutant Name:	Total Non-VOC/Non-PM HAP Emissions
Pollutant Short Name:	Fee HAPs
Value (tons/year):	3.30498
Emission Year:	2018
Latitude:	38.86849
Longitude:	-77.0495
SIC Primary Code:	9711
SIC Primary Description:	NATIONAL SECURITY
FIPS Code:	Not reported
City/County:	Arlington County
Pollutant Name:	Sulfur Dioxide
Pollutant Short Name:	SO2
Value (tons/year):	1.4473914

US DEPARTMENT OF DEFENSE - PENTAGON (Continued) **S105983009**

Emission Year:	2018
Latitude:	38.86849
Longitude:	-77.0495
SIC Primary Code:	9711
SIC Primary Description:	NATIONAL SECURITY
FIPS Code:	Not reported
City/County:	Arlington County
Pollutant Name:	Sulfur Dioxide
Pollutant Short Name:	SO2
Value (tons/year):	1.4473914

Emission Year:	2018
Latitude:	38.86849
Longitude:	-77.0495
SIC Primary Code:	9711
SIC Primary Description:	NATIONAL SECURITY
FIPS Code:	Not reported
City/County:	Arlington County
Pollutant Name:	Total Non-VOC/Non-PM HAP Emissions
Pollutant Short Name:	Fee HAPs
Value (tons/year):	2.7741192

Emission Year:	2018
Latitude:	38.86849
Longitude:	-77.0495
SIC Primary Code:	9711
SIC Primary Description:	NATIONAL SECURITY
FIPS Code:	Not reported
City/County:	Arlington County
Pollutant Name:	Volatile Organic Compounds
Pollutant Short Name:	VOC
Value (tons/year):	1.1954515

Emission Year:	2017
Latitude:	38.86849
Longitude:	-77.0495
SIC Primary Code:	9711
SIC Primary Description:	NATIONAL SECURITY
FIPS Code:	13
City/County:	Arlington County
Pollutant Name:	Sulfur Dioxide
Pollutant Short Name:	SO2
Value (tons/year):	1.5904014049999999

Emission Year:	2017
Latitude:	38.86849
Longitude:	-77.0495
SIC Primary Code:	9711
SIC Primary Description:	NATIONAL SECURITY
FIPS Code:	13
City/County:	Arlington County
Pollutant Name:	Carbon Monoxide
Pollutant Short Name:	CO
Value (tons/year):	15.522086

Emission Year:	2017
Latitude:	38.86849

US DEPARTMENT OF DEFENSE - PENTAGON (Continued) **S105983009**

Longitude:	-77.0495
SIC Primary Code:	9711
SIC Primary Description:	NATIONAL SECURITY
FIPS Code:	13
City/County:	Arlington County
Pollutant Name:	Nitrogen Oxide
Pollutant Short Name:	NOX
Value (tons/year):	16.930700000000002

Emission Year:	2017
Latitude:	38.86849
Longitude:	-77.0495
SIC Primary Code:	9711
SIC Primary Description:	NATIONAL SECURITY
FIPS Code:	13
City/County:	Arlington County
Pollutant Name:	Total Non-VOC/Non-PM HAP Emissions
Pollutant Short Name:	Fee HAPs
Value (tons/year):	3.0686520000000002

Emission Year:	2017
Latitude:	38.86849
Longitude:	-77.0495
SIC Primary Code:	9711
SIC Primary Description:	NATIONAL SECURITY
FIPS Code:	13
City/County:	Arlington County
Pollutant Name:	Particulate Matter 10
Pollutant Short Name:	PM 10
Value (tons/year):	2.3218200000000002

Emission Year:	2017
Latitude:	38.86849
Longitude:	-77.0495
SIC Primary Code:	9711
SIC Primary Description:	NATIONAL SECURITY
FIPS Code:	13
City/County:	Arlington County
Pollutant Name:	Hydrochloric acid (hydrogen chloride [gas only])
Pollutant Short Name:	HCL
Value (tons/year):	3.0686520000000002

Emission Year:	2017
Latitude:	38.86849
Longitude:	-77.0495
SIC Primary Code:	9711
SIC Primary Description:	NATIONAL SECURITY
FIPS Code:	13
City/County:	Arlington County
Pollutant Name:	Particulate Matter
Pollutant Short Name:	PM
Value (tons/year):	2.2942499999999999

Emission Year:	2017
Latitude:	38.86849
Longitude:	-77.0495
SIC Primary Code:	9711

US DEPARTMENT OF DEFENSE - PENTAGON (Continued) **S105983009**

SIC Primary Description:	NATIONAL SECURITY
FIPS Code:	13
City/County:	Arlington County
Pollutant Name:	Volatile Organic Compounds
Pollutant Short Name:	VOC
Value (tons/year):	1.2250274999999999

Name:	US DEPARTMENT OF DEFENSE - PENTAGON
Address:	425 OLD JEFFERSON DAVIS HWY
City,State,Zip:	ARLINGTON, VA 22202
Region:	NRO
Registration Number:	70030
Contact First Name:	Joseph
Contact Last Name:	Eichenlaub
Contact Title:	Branch Manager
Contact Phone:	7036933683
Latitude:	38.866798
Longitude:	-77.047409
Lat Deg/Min/Sec Lon Deg/Min/Sec:	38 52 0.47280000 / -77 2 50.6724
Mailing Address:	Pentagon Building Management Office
Mailing City:	Washington
Mailing State:	DC
Mailing Zip Code:	20301
Program Type:	Article 6 - mNSR
Permit Type:	SIGAMEN
Issued Date:	05/10/2011
Operating Status:	Operating
Contact Email:	Joseph.D.Eichenlaub.CIV@mail.mil
Owner ID:	5282
Owner Name:	PENTAGON INDUSTRIAL CTR
Owner Tele:	Not reported
Facility Full Name:	Pentagon Reservation
ICIS Federal ID:	VA0000005101300010
Currently Active (y/n):	Y
Primary Permit Type Desc:	For legacy mapping purposes only (inactive for picklist purposes)
Permit Status:	Issued

AIRS:

Emission Year:	2018
Latitude:	38.86849
Longitude:	-77.0495
SIC Primary Code:	9711
SIC Primary Description:	NATIONAL SECURITY
FIPS Code:	Not reported
City/County:	Arlington County
Pollutant Name:	Carbon Monoxide
Pollutant Short Name:	CO
Value (tons/year):	13.9297956

Emission Year:	2018
Latitude:	38.86849
Longitude:	-77.0495
SIC Primary Code:	9711
SIC Primary Description:	NATIONAL SECURITY
FIPS Code:	Not reported
City/County:	Arlington County
Pollutant Name:	Carbon Monoxide

US DEPARTMENT OF DEFENSE - PENTAGON (Continued) **S105983009**

Pollutant Short Name:	CO
Value (tons/year):	13.9297956
Emission Year:	2018
Latitude:	38.86849
Longitude:	-77.0495
SIC Primary Code:	9711
SIC Primary Description:	NATIONAL SECURITY
FIPS Code:	Not reported
City/County:	Arlington County
Pollutant Name:	Carbon Monoxide
Pollutant Short Name:	CO
Value (tons/year):	13.9297956
Emission Year:	2018
Latitude:	38.86849
Longitude:	-77.0495
SIC Primary Code:	9711
SIC Primary Description:	NATIONAL SECURITY
FIPS Code:	Not reported
City/County:	Arlington County
Pollutant Name:	Carbon Monoxide
Pollutant Short Name:	CO
Value (tons/year):	13.9297956
Emission Year:	2013
Latitude:	38.86849
Longitude:	-77.0495
SIC Primary Code:	9711
SIC Primary Description:	NATIONAL SECURITY
FIPS Code:	13
City/County:	Arlington County
Pollutant Name:	Particulate Matter 10
Pollutant Short Name:	PM 10
Value (tons/year):	2.42478
Emission Year:	2013
Latitude:	38.86849
Longitude:	-77.0495
SIC Primary Code:	9711
SIC Primary Description:	NATIONAL SECURITY
FIPS Code:	13
City/County:	Arlington County
Pollutant Name:	Hydrochloric acid (hydrogen chloride [gas only])
Pollutant Short Name:	HCL
Value (tons/year):	3.7152
Emission Year:	2013
Latitude:	38.86849
Longitude:	-77.0495
SIC Primary Code:	9711
SIC Primary Description:	NATIONAL SECURITY
FIPS Code:	13
City/County:	Arlington County
Pollutant Name:	Nitrogen Oxide
Pollutant Short Name:	NOX
Value (tons/year):	11.30475

US DEPARTMENT OF DEFENSE - PENTAGON (Continued) **S105983009**

Emission Year:	2013
Latitude:	38.86849
Longitude:	-77.0495
SIC Primary Code:	9711
SIC Primary Description:	NATIONAL SECURITY
FIPS Code:	13
City/County:	Arlington County
Pollutant Name:	Particulate Matter
Pollutant Short Name:	PM
Value (tons/year):	2.4021

Emission Year:	2013
Latitude:	38.86849
Longitude:	-77.0495
SIC Primary Code:	9711
SIC Primary Description:	NATIONAL SECURITY
FIPS Code:	13
City/County:	Arlington County
Pollutant Name:	Volatile Organic Compounds
Pollutant Short Name:	VOC
Value (tons/year):	1.11117

Emission Year:	2013
Latitude:	38.86849
Longitude:	-77.0495
SIC Primary Code:	9711
SIC Primary Description:	NATIONAL SECURITY
FIPS Code:	13
City/County:	Arlington County
Pollutant Name:	Sulfur Dioxide
Pollutant Short Name:	SO2
Value (tons/year):	2.49966

Emission Year:	2013
Latitude:	38.86849
Longitude:	-77.0495
SIC Primary Code:	9711
SIC Primary Description:	NATIONAL SECURITY
FIPS Code:	13
City/County:	Arlington County
Pollutant Name:	Total Non-VOC/Non-PM HAP Emissions
Pollutant Short Name:	Fee HAPs
Value (tons/year):	3.7152

Emission Year:	2013
Latitude:	38.86849
Longitude:	-77.0495
SIC Primary Code:	9711
SIC Primary Description:	NATIONAL SECURITY
FIPS Code:	13
City/County:	Arlington County
Pollutant Name:	Carbon Monoxide
Pollutant Short Name:	CO
Value (tons/year):	14.07675

Emission Year:	2018
Latitude:	38.86849

US DEPARTMENT OF DEFENSE - PENTAGON (Continued) **S105983009**

Longitude:	-77.0495
SIC Primary Code:	9711
SIC Primary Description:	NATIONAL SECURITY
FIPS Code:	Not reported
City/County:	Arlington County
Pollutant Name:	Hydrochloric acid (hydrogen chloride [gas only])
Pollutant Short Name:	HCL
Value (tons/year):	2.7741192

Emission Year:	2018
Latitude:	38.86849
Longitude:	-77.0495
SIC Primary Code:	9711
SIC Primary Description:	NATIONAL SECURITY
FIPS Code:	Not reported
City/County:	Arlington County
Pollutant Name:	Hydrochloric acid (hydrogen chloride [gas only])
Pollutant Short Name:	HCL
Value (tons/year):	2.7741192

Emission Year:	2016
Latitude:	38.86849
Longitude:	-77.0495
SIC Primary Code:	9711
SIC Primary Description:	NATIONAL SECURITY
FIPS Code:	13
City/County:	Arlington County
Pollutant Name:	Sulfur Dioxide
Pollutant Short Name:	SO2
Value (tons/year):	1.572784415

Emission Year:	2016
Latitude:	38.86849
Longitude:	-77.0495
SIC Primary Code:	9711
SIC Primary Description:	NATIONAL SECURITY
FIPS Code:	13
City/County:	Arlington County
Pollutant Name:	Total Non-VOC/Non-PM HAP Emissions
Pollutant Short Name:	Fee HAPs
Value (tons/year):	3.0295908

Emission Year:	2016
Latitude:	38.86849
Longitude:	-77.0495
SIC Primary Code:	9711
SIC Primary Description:	NATIONAL SECURITY
FIPS Code:	13
City/County:	Arlington County
Pollutant Name:	Carbon Monoxide
Pollutant Short Name:	CO
Value (tons/year):	15.7824844

Emission Year:	2016
Latitude:	38.86849
Longitude:	-77.0495
SIC Primary Code:	9711

US DEPARTMENT OF DEFENSE - PENTAGON (Continued) **S105983009**

SIC Primary Description:	NATIONAL SECURITY
FIPS Code:	13
City/County:	Arlington County
Pollutant Name:	Particulate Matter 10
Pollutant Short Name:	PM 10
Value (tons/year):	2.3357865
Emission Year:	2016
Latitude:	38.86849
Longitude:	-77.0495
SIC Primary Code:	9711
SIC Primary Description:	NATIONAL SECURITY
FIPS Code:	13
City/County:	Arlington County
Pollutant Name:	Hydrochloric acid (hydrogen chloride [gas only])
Pollutant Short Name:	HCL
Value (tons/year):	3.0295908
Emission Year:	2016
Latitude:	38.86849
Longitude:	-77.0495
SIC Primary Code:	9711
SIC Primary Description:	NATIONAL SECURITY
FIPS Code:	13
City/County:	Arlington County
Pollutant Name:	Nitrogen Oxide
Pollutant Short Name:	NOX
Value (tons/year):	15.50397
Emission Year:	2016
Latitude:	38.86849
Longitude:	-77.0495
SIC Primary Code:	9711
SIC Primary Description:	NATIONAL SECURITY
FIPS Code:	13
City/County:	Arlington County
Pollutant Name:	Particulate Matter
Pollutant Short Name:	PM
Value (tons/year):	2.309049
Emission Year:	2016
Latitude:	38.86849
Longitude:	-77.0495
SIC Primary Code:	9711
SIC Primary Description:	NATIONAL SECURITY
FIPS Code:	13
City/County:	Arlington County
Pollutant Name:	Volatile Organic Compounds
Pollutant Short Name:	VOC
Value (tons/year):	1.178959
Emission Year:	2018
Latitude:	38.86849
Longitude:	-77.0495
SIC Primary Code:	9711
SIC Primary Description:	NATIONAL SECURITY
FIPS Code:	Not reported

US DEPARTMENT OF DEFENSE - PENTAGON (Continued) **S105983009**

City/County:	Arlington County
Pollutant Name:	Nitrogen Oxide
Pollutant Short Name:	NOX
Value (tons/year):	17.14438
Emission Year:	2018
Latitude:	38.86849
Longitude:	-77.0495
SIC Primary Code:	9711
SIC Primary Description:	NATIONAL SECURITY
FIPS Code:	Not reported
City/County:	Arlington County
Pollutant Name:	Nitrogen Oxide
Pollutant Short Name:	NOX
Value (tons/year):	17.14438
Emission Year:	2018
Latitude:	38.86849
Longitude:	-77.0495
SIC Primary Code:	9711
SIC Primary Description:	NATIONAL SECURITY
FIPS Code:	Not reported
City/County:	Arlington County
Pollutant Name:	Particulate Matter
Pollutant Short Name:	PM
Value (tons/year):	2.172476
Emission Year:	2018
Latitude:	38.86849
Longitude:	-77.0495
SIC Primary Code:	9711
SIC Primary Description:	NATIONAL SECURITY
FIPS Code:	Not reported
City/County:	Arlington County
Pollutant Name:	Particulate Matter
Pollutant Short Name:	PM
Value (tons/year):	2.172476
Emission Year:	2018
Latitude:	38.86849
Longitude:	-77.0495
SIC Primary Code:	9711
SIC Primary Description:	NATIONAL SECURITY
FIPS Code:	Not reported
City/County:	Arlington County
Pollutant Name:	Particulate Matter
Pollutant Short Name:	PM
Value (tons/year):	2.172476
Emission Year:	2018
Latitude:	38.86849
Longitude:	-77.0495
SIC Primary Code:	9711
SIC Primary Description:	NATIONAL SECURITY
FIPS Code:	Not reported
City/County:	Arlington County
Pollutant Name:	Particulate Matter 10

US DEPARTMENT OF DEFENSE - PENTAGON (Continued) **S105983009**

Pollutant Short Name:	PM 10
Value (tons/year):	2.216798
Emission Year:	2018
Latitude:	38.86849
Longitude:	-77.0495
SIC Primary Code:	9711
SIC Primary Description:	NATIONAL SECURITY
FIPS Code:	Not reported
City/County:	Arlington County
Pollutant Name:	Particulate Matter 10
Pollutant Short Name:	PM 10
Value (tons/year):	2.216798
Emission Year:	2018
Latitude:	38.86849
Longitude:	-77.0495
SIC Primary Code:	9711
SIC Primary Description:	NATIONAL SECURITY
FIPS Code:	Not reported
City/County:	Arlington County
Pollutant Name:	Sulfur Dioxide
Pollutant Short Name:	SO2
Value (tons/year):	1.4473914
Emission Year:	2018
Latitude:	38.86849
Longitude:	-77.0495
SIC Primary Code:	9711
SIC Primary Description:	NATIONAL SECURITY
FIPS Code:	Not reported
City/County:	Arlington County
Pollutant Name:	Sulfur Dioxide
Pollutant Short Name:	SO2
Value (tons/year):	1.4473914
Emission Year:	2018
Latitude:	38.86849
Longitude:	-77.0495
SIC Primary Code:	9711
SIC Primary Description:	NATIONAL SECURITY
FIPS Code:	Not reported
City/County:	Arlington County
Pollutant Name:	Total Non-VOC/Non-PM HAP Emissions
Pollutant Short Name:	Fee HAPs
Value (tons/year):	2.7741192
Emission Year:	2018
Latitude:	38.86849
Longitude:	-77.0495
SIC Primary Code:	9711
SIC Primary Description:	NATIONAL SECURITY
FIPS Code:	Not reported
City/County:	Arlington County
Pollutant Name:	Total Non-VOC/Non-PM HAP Emissions
Pollutant Short Name:	Fee HAPs
Value (tons/year):	2.7741192

US DEPARTMENT OF DEFENSE - PENTAGON (Continued) **S105983009**

Emission Year:	2018
Latitude:	38.86849
Longitude:	-77.0495
SIC Primary Code:	9711
SIC Primary Description:	NATIONAL SECURITY
FIPS Code:	Not reported
City/County:	Arlington County
Pollutant Name:	Total Non-VOC/Non-PM HAP Emissions
Pollutant Short Name:	Fee HAPs
Value (tons/year):	2.7741192

Emission Year:	2018
Latitude:	38.86849
Longitude:	-77.0495
SIC Primary Code:	9711
SIC Primary Description:	NATIONAL SECURITY
FIPS Code:	Not reported
City/County:	Arlington County
Pollutant Name:	Volatile Organic Compounds
Pollutant Short Name:	VOC
Value (tons/year):	1.1954515

Emission Year:	2018
Latitude:	38.86849
Longitude:	-77.0495
SIC Primary Code:	9711
SIC Primary Description:	NATIONAL SECURITY
FIPS Code:	Not reported
City/County:	Arlington County
Pollutant Name:	Volatile Organic Compounds
Pollutant Short Name:	VOC
Value (tons/year):	1.1954515

Emission Year:	2018
Latitude:	38.86849
Longitude:	-77.0495
SIC Primary Code:	9711
SIC Primary Description:	NATIONAL SECURITY
FIPS Code:	Not reported
City/County:	Arlington County
Pollutant Name:	Volatile Organic Compounds
Pollutant Short Name:	VOC
Value (tons/year):	1.1954515

Emission Year:	2018
Latitude:	38.86849
Longitude:	-77.0495
SIC Primary Code:	9711
SIC Primary Description:	NATIONAL SECURITY
FIPS Code:	Not reported
City/County:	Arlington County
Pollutant Name:	Hydrochloric acid (hydrogen chloride [gas only])
Pollutant Short Name:	HCL
Value (tons/year):	2.7741192

Emission Year:	2018
Latitude:	38.86849

US DEPARTMENT OF DEFENSE - PENTAGON (Continued) **S105983009**

Longitude:	-77.0495
SIC Primary Code:	9711
SIC Primary Description:	NATIONAL SECURITY
FIPS Code:	Not reported
City/County:	Arlington County
Pollutant Name:	Hydrochloric acid (hydrogen chloride [gas only])
Pollutant Short Name:	HCL
Value (tons/year):	2.7741192

Emission Year:	2015
Latitude:	38.86849
Longitude:	-77.0495
SIC Primary Code:	9711
SIC Primary Description:	NATIONAL SECURITY
FIPS Code:	13
City/County:	Arlington County
Pollutant Name:	Sulfur Dioxide
Pollutant Short Name:	SO2
Value (tons/year):	3.88206967

Emission Year:	2015
Latitude:	38.86849
Longitude:	-77.0495
SIC Primary Code:	9711
SIC Primary Description:	NATIONAL SECURITY
FIPS Code:	13
City/County:	Arlington County
Pollutant Name:	Total Non-VOC/Non-PM HAP Emissions
Pollutant Short Name:	Fee HAPs
Value (tons/year):	3.2733492

Emission Year:	2015
Latitude:	38.86849
Longitude:	-77.0495
SIC Primary Code:	9711
SIC Primary Description:	NATIONAL SECURITY
FIPS Code:	13
City/County:	Arlington County
Pollutant Name:	Carbon Monoxide
Pollutant Short Name:	CO
Value (tons/year):	14.3384206

Emission Year:	2015
Latitude:	38.86849
Longitude:	-77.0495
SIC Primary Code:	9711
SIC Primary Description:	NATIONAL SECURITY
FIPS Code:	13
City/County:	Arlington County
Pollutant Name:	Particulate Matter 10
Pollutant Short Name:	PM 10
Value (tons/year):	2.523732

Emission Year:	2015
Latitude:	38.86849
Longitude:	-77.0495
SIC Primary Code:	9711

US DEPARTMENT OF DEFENSE - PENTAGON (Continued) **S105983009**

SIC Primary Description:	NATIONAL SECURITY
FIPS Code:	13
City/County:	Arlington County
Pollutant Name:	Hydrochloric acid (hydrogen chloride [gas only])
Pollutant Short Name:	HCL
Value (tons/year):	3.2733492
Emission Year:	2015
Latitude:	38.86849
Longitude:	-77.0495
SIC Primary Code:	9711
SIC Primary Description:	NATIONAL SECURITY
FIPS Code:	13
City/County:	Arlington County
Pollutant Name:	Nitrogen Oxide
Pollutant Short Name:	NOX
Value (tons/year):	17.66071
Emission Year:	2015
Latitude:	38.86849
Longitude:	-77.0495
SIC Primary Code:	9711
SIC Primary Description:	NATIONAL SECURITY
FIPS Code:	13
City/County:	Arlington County
Pollutant Name:	Particulate Matter
Pollutant Short Name:	PM
Value (tons/year):	2.464155
Emission Year:	2015
Latitude:	38.86849
Longitude:	-77.0495
SIC Primary Code:	9711
SIC Primary Description:	NATIONAL SECURITY
FIPS Code:	13
City/County:	Arlington County
Pollutant Name:	Volatile Organic Compounds
Pollutant Short Name:	VOC
Value (tons/year):	1.1222665
Emission Year:	2018
Latitude:	38.86849
Longitude:	-77.0495
SIC Primary Code:	9711
SIC Primary Description:	NATIONAL SECURITY
FIPS Code:	Not reported
City/County:	Arlington County
Pollutant Name:	Nitrogen Oxide
Pollutant Short Name:	NOX
Value (tons/year):	17.14438
Emission Year:	2018
Latitude:	38.86849
Longitude:	-77.0495
SIC Primary Code:	9711
SIC Primary Description:	NATIONAL SECURITY
FIPS Code:	Not reported

US DEPARTMENT OF DEFENSE - PENTAGON (Continued) **S105983009**

City/County:	Arlington County
Pollutant Name:	Nitrogen Oxide
Pollutant Short Name:	NOX
Value (tons/year):	17.14438
Emission Year:	2018
Latitude:	38.86849
Longitude:	-77.0495
SIC Primary Code:	9711
SIC Primary Description:	NATIONAL SECURITY
FIPS Code:	Not reported
City/County:	Arlington County
Pollutant Name:	Particulate Matter
Pollutant Short Name:	PM
Value (tons/year):	2.172476
Emission Year:	2018
Latitude:	38.86849
Longitude:	-77.0495
SIC Primary Code:	9711
SIC Primary Description:	NATIONAL SECURITY
FIPS Code:	Not reported
City/County:	Arlington County
Pollutant Name:	Particulate Matter 10
Pollutant Short Name:	PM 10
Value (tons/year):	2.216798
Emission Year:	2018
Latitude:	38.86849
Longitude:	-77.0495
SIC Primary Code:	9711
SIC Primary Description:	NATIONAL SECURITY
FIPS Code:	Not reported
City/County:	Arlington County
Pollutant Name:	Particulate Matter 10
Pollutant Short Name:	PM 10
Value (tons/year):	2.216798
Emission Year:	2014
Latitude:	38.86849
Longitude:	-77.0495
SIC Primary Code:	9711
SIC Primary Description:	NATIONAL SECURITY
FIPS Code:	13
City/County:	Arlington County
Pollutant Name:	Carbon Monoxide
Pollutant Short Name:	CO
Value (tons/year):	15.96084
Emission Year:	2014
Latitude:	38.86849
Longitude:	-77.0495
SIC Primary Code:	9711
SIC Primary Description:	NATIONAL SECURITY
FIPS Code:	13
City/County:	Arlington County
Pollutant Name:	Particulate Matter 10

US DEPARTMENT OF DEFENSE - PENTAGON (Continued) **S105983009**

Pollutant Short Name:	PM 10
Value (tons/year):	2.710727
Emission Year:	2014
Latitude:	38.86849
Longitude:	-77.0495
SIC Primary Code:	9711
SIC Primary Description:	NATIONAL SECURITY
FIPS Code:	13
City/County:	Arlington County
Pollutant Name:	Hydrochloric acid (hydrogen chloride [gas only])
Pollutant Short Name:	HCL
Value (tons/year):	3.30498
Emission Year:	2014
Latitude:	38.86849
Longitude:	-77.0495
SIC Primary Code:	9711
SIC Primary Description:	NATIONAL SECURITY
FIPS Code:	13
City/County:	Arlington County
Pollutant Name:	Nitrogen Oxide
Pollutant Short Name:	NOX
Value (tons/year):	18.4221
Emission Year:	2014
Latitude:	38.86849
Longitude:	-77.0495
SIC Primary Code:	9711
SIC Primary Description:	NATIONAL SECURITY
FIPS Code:	13
City/County:	Arlington County
Pollutant Name:	Particulate Matter
Pollutant Short Name:	PM
Value (tons/year):	2.64533
Emission Year:	2014
Latitude:	38.86849
Longitude:	-77.0495
SIC Primary Code:	9711
SIC Primary Description:	NATIONAL SECURITY
FIPS Code:	13
City/County:	Arlington County
Pollutant Name:	Volatile Organic Compounds
Pollutant Short Name:	VOC
Value (tons/year):	1.221898
Emission Year:	2014
Latitude:	38.86849
Longitude:	-77.0495
SIC Primary Code:	9711
SIC Primary Description:	NATIONAL SECURITY
FIPS Code:	13
City/County:	Arlington County
Pollutant Name:	Sulfur Dioxide
Pollutant Short Name:	SO2
Value (tons/year):	5.350479

US DEPARTMENT OF DEFENSE - PENTAGON (Continued) **S105983009**

Emission Year:	2014
Latitude:	38.86849
Longitude:	-77.0495
SIC Primary Code:	9711
SIC Primary Description:	NATIONAL SECURITY
FIPS Code:	13
City/County:	Arlington County
Pollutant Name:	Total Non-VOC/Non-PM HAP Emissions
Pollutant Short Name:	Fee HAPs
Value (tons/year):	3.30498

Emission Year:	2018
Latitude:	38.86849
Longitude:	-77.0495
SIC Primary Code:	9711
SIC Primary Description:	NATIONAL SECURITY
FIPS Code:	Not reported
City/County:	Arlington County
Pollutant Name:	Sulfur Dioxide
Pollutant Short Name:	SO2
Value (tons/year):	1.4473914

Emission Year:	2018
Latitude:	38.86849
Longitude:	-77.0495
SIC Primary Code:	9711
SIC Primary Description:	NATIONAL SECURITY
FIPS Code:	Not reported
City/County:	Arlington County
Pollutant Name:	Sulfur Dioxide
Pollutant Short Name:	SO2
Value (tons/year):	1.4473914

Emission Year:	2018
Latitude:	38.86849
Longitude:	-77.0495
SIC Primary Code:	9711
SIC Primary Description:	NATIONAL SECURITY
FIPS Code:	Not reported
City/County:	Arlington County
Pollutant Name:	Total Non-VOC/Non-PM HAP Emissions
Pollutant Short Name:	Fee HAPs
Value (tons/year):	2.7741192

Emission Year:	2018
Latitude:	38.86849
Longitude:	-77.0495
SIC Primary Code:	9711
SIC Primary Description:	NATIONAL SECURITY
FIPS Code:	Not reported
City/County:	Arlington County
Pollutant Name:	Volatile Organic Compounds
Pollutant Short Name:	VOC
Value (tons/year):	1.1954515

Emission Year:	2017
Latitude:	38.86849

US DEPARTMENT OF DEFENSE - PENTAGON (Continued) **S105983009**

Longitude:	-77.0495
SIC Primary Code:	9711
SIC Primary Description:	NATIONAL SECURITY
FIPS Code:	13
City/County:	Arlington County
Pollutant Name:	Sulfur Dioxide
Pollutant Short Name:	SO2
Value (tons/year):	1.5904014049999999

Emission Year:	2017
Latitude:	38.86849
Longitude:	-77.0495
SIC Primary Code:	9711
SIC Primary Description:	NATIONAL SECURITY
FIPS Code:	13
City/County:	Arlington County
Pollutant Name:	Carbon Monoxide
Pollutant Short Name:	CO
Value (tons/year):	15.522086

Emission Year:	2017
Latitude:	38.86849
Longitude:	-77.0495
SIC Primary Code:	9711
SIC Primary Description:	NATIONAL SECURITY
FIPS Code:	13
City/County:	Arlington County
Pollutant Name:	Nitrogen Oxide
Pollutant Short Name:	NOX
Value (tons/year):	16.930700000000002

Emission Year:	2017
Latitude:	38.86849
Longitude:	-77.0495
SIC Primary Code:	9711
SIC Primary Description:	NATIONAL SECURITY
FIPS Code:	13
City/County:	Arlington County
Pollutant Name:	Total Non-VOC/Non-PM HAP Emissions
Pollutant Short Name:	Fee HAPs
Value (tons/year):	3.0686520000000002

Emission Year:	2017
Latitude:	38.86849
Longitude:	-77.0495
SIC Primary Code:	9711
SIC Primary Description:	NATIONAL SECURITY
FIPS Code:	13
City/County:	Arlington County
Pollutant Name:	Particulate Matter 10
Pollutant Short Name:	PM 10
Value (tons/year):	2.3218200000000002

Emission Year:	2017
Latitude:	38.86849
Longitude:	-77.0495
SIC Primary Code:	9711

US DEPARTMENT OF DEFENSE - PENTAGON (Continued) **S105983009**

SIC Primary Description:	NATIONAL SECURITY
FIPS Code:	13
City/County:	Arlington County
Pollutant Name:	Hydrochloric acid (hydrogen chloride [gas only])
Pollutant Short Name:	HCL
Value (tons/year):	3.0686520000000002

Emission Year:	2017
Latitude:	38.86849
Longitude:	-77.0495
SIC Primary Code:	9711
SIC Primary Description:	NATIONAL SECURITY
FIPS Code:	13
City/County:	Arlington County
Pollutant Name:	Particulate Matter
Pollutant Short Name:	PM
Value (tons/year):	2.2942499999999999

Emission Year:	2017
Latitude:	38.86849
Longitude:	-77.0495
SIC Primary Code:	9711
SIC Primary Description:	NATIONAL SECURITY
FIPS Code:	13
City/County:	Arlington County
Pollutant Name:	Volatile Organic Compounds
Pollutant Short Name:	VOC
Value (tons/year):	1.2250274999999999

Name:	US DEPARTMENT OF DEFENSE - PENTAGON
Address:	425 OLD JEFFERSON DAVIS HWY
City,State,Zip:	ARLINGTON, VA 22202
Region:	NRO
Registration Number:	70030
Contact First Name:	Joseph
Contact Last Name:	Eichenlaub
Contact Title:	Branch Manager
Contact Phone:	7036933683
Latitude:	38.866798
Longitude:	-77.047409
Lat Deg/Min/Sec Lon Deg/Min/Sec:	38 52 0.47280000 / -77 2 50.6724
Mailing Address:	Pentagon Building Management Office
Mailing City:	Washington
Mailing State:	DC
Mailing Zip Code:	20301
Program Type:	Article 6 - mNSR
Permit Type:	SIGAMEN
Issued Date:	05/10/2011
Operating Status:	Operating
Contact Email:	Joseph.D.Eichenlaub.CIV@mail.mil
Owner ID:	5283
Owner Name:	PENTAGON RESERVATION
Owner Tele:	Not reported
Facility Full Name:	Pentagon Reservation
ICIS Federal ID:	VA0000005101300010
Currently Active (y/n):	Y

US DEPARTMENT OF DEFENSE - PENTAGON (Continued) **S105983009**

Primary Permit Type Desc: For legacy mapping purposes only (inactive for picklist purposes)
Permit Status: Issued

AIRS:

Emission Year: 2018
Latitude: 38.86849
Longitude: -77.0495
SIC Primary Code: 9711
SIC Primary Description: NATIONAL SECURITY
FIPS Code: Not reported
City/County: Arlington County
Pollutant Name: Carbon Monoxide
Pollutant Short Name: CO
Value (tons/year): 13.9297956

Emission Year: 2018
Latitude: 38.86849
Longitude: -77.0495
SIC Primary Code: 9711
SIC Primary Description: NATIONAL SECURITY
FIPS Code: Not reported
City/County: Arlington County
Pollutant Name: Carbon Monoxide
Pollutant Short Name: CO
Value (tons/year): 13.9297956

Emission Year: 2018
Latitude: 38.86849
Longitude: -77.0495
SIC Primary Code: 9711
SIC Primary Description: NATIONAL SECURITY
FIPS Code: Not reported
City/County: Arlington County
Pollutant Name: Carbon Monoxide
Pollutant Short Name: CO
Value (tons/year): 13.9297956

Emission Year: 2018
Latitude: 38.86849
Longitude: -77.0495
SIC Primary Code: 9711
SIC Primary Description: NATIONAL SECURITY
FIPS Code: Not reported
City/County: Arlington County
Pollutant Name: Carbon Monoxide
Pollutant Short Name: CO
Value (tons/year): 13.9297956

Emission Year: 2013
Latitude: 38.86849
Longitude: -77.0495
SIC Primary Code: 9711
SIC Primary Description: NATIONAL SECURITY
FIPS Code: 13
City/County: Arlington County
Pollutant Name: Particulate Matter 10
Pollutant Short Name: PM 10
Value (tons/year): 2.42478

US DEPARTMENT OF DEFENSE - PENTAGON (Continued) **S105983009**

Emission Year:	2013
Latitude:	38.86849
Longitude:	-77.0495
SIC Primary Code:	9711
SIC Primary Description:	NATIONAL SECURITY
FIPS Code:	13
City/County:	Arlington County
Pollutant Name:	Hydrochloric acid (hydrogen chloride [gas only])
Pollutant Short Name:	HCL
Value (tons/year):	3.7152

Emission Year:	2013
Latitude:	38.86849
Longitude:	-77.0495
SIC Primary Code:	9711
SIC Primary Description:	NATIONAL SECURITY
FIPS Code:	13
City/County:	Arlington County
Pollutant Name:	Nitrogen Oxide
Pollutant Short Name:	NOX
Value (tons/year):	11.30475

Emission Year:	2013
Latitude:	38.86849
Longitude:	-77.0495
SIC Primary Code:	9711
SIC Primary Description:	NATIONAL SECURITY
FIPS Code:	13
City/County:	Arlington County
Pollutant Name:	Particulate Matter
Pollutant Short Name:	PM
Value (tons/year):	2.4021

Emission Year:	2013
Latitude:	38.86849
Longitude:	-77.0495
SIC Primary Code:	9711
SIC Primary Description:	NATIONAL SECURITY
FIPS Code:	13
City/County:	Arlington County
Pollutant Name:	Volatile Organic Compounds
Pollutant Short Name:	VOC
Value (tons/year):	1.11117

Emission Year:	2013
Latitude:	38.86849
Longitude:	-77.0495
SIC Primary Code:	9711
SIC Primary Description:	NATIONAL SECURITY
FIPS Code:	13
City/County:	Arlington County
Pollutant Name:	Sulfur Dioxide
Pollutant Short Name:	SO2
Value (tons/year):	2.49966

Emission Year:	2013
Latitude:	38.86849

US DEPARTMENT OF DEFENSE - PENTAGON (Continued) **S105983009**

Longitude:	-77.0495
SIC Primary Code:	9711
SIC Primary Description:	NATIONAL SECURITY
FIPS Code:	13
City/County:	Arlington County
Pollutant Name:	Total Non-VOC/Non-PM HAP Emissions
Pollutant Short Name:	Fee HAPs
Value (tons/year):	3.7152
Emission Year:	2013
Latitude:	38.86849
Longitude:	-77.0495
SIC Primary Code:	9711
SIC Primary Description:	NATIONAL SECURITY
FIPS Code:	13
City/County:	Arlington County
Pollutant Name:	Carbon Monoxide
Pollutant Short Name:	CO
Value (tons/year):	14.07675
Emission Year:	2018
Latitude:	38.86849
Longitude:	-77.0495
SIC Primary Code:	9711
SIC Primary Description:	NATIONAL SECURITY
FIPS Code:	Not reported
City/County:	Arlington County
Pollutant Name:	Hydrochloric acid (hydrogen chloride [gas only])
Pollutant Short Name:	HCL
Value (tons/year):	2.7741192
Emission Year:	2018
Latitude:	38.86849
Longitude:	-77.0495
SIC Primary Code:	9711
SIC Primary Description:	NATIONAL SECURITY
FIPS Code:	Not reported
City/County:	Arlington County
Pollutant Name:	Hydrochloric acid (hydrogen chloride [gas only])
Pollutant Short Name:	HCL
Value (tons/year):	2.7741192
Emission Year:	2016
Latitude:	38.86849
Longitude:	-77.0495
SIC Primary Code:	9711
SIC Primary Description:	NATIONAL SECURITY
FIPS Code:	13
City/County:	Arlington County
Pollutant Name:	Sulfur Dioxide
Pollutant Short Name:	SO2
Value (tons/year):	1.572784415
Emission Year:	2016
Latitude:	38.86849
Longitude:	-77.0495
SIC Primary Code:	9711

US DEPARTMENT OF DEFENSE - PENTAGON (Continued) **S105983009**

SIC Primary Description:	NATIONAL SECURITY
FIPS Code:	13
City/County:	Arlington County
Pollutant Name:	Total Non-VOC/Non-PM HAP Emissions
Pollutant Short Name:	Fee HAPs
Value (tons/year):	3.0295908
Emission Year:	2016
Latitude:	38.86849
Longitude:	-77.0495
SIC Primary Code:	9711
SIC Primary Description:	NATIONAL SECURITY
FIPS Code:	13
City/County:	Arlington County
Pollutant Name:	Carbon Monoxide
Pollutant Short Name:	CO
Value (tons/year):	15.7824844
Emission Year:	2016
Latitude:	38.86849
Longitude:	-77.0495
SIC Primary Code:	9711
SIC Primary Description:	NATIONAL SECURITY
FIPS Code:	13
City/County:	Arlington County
Pollutant Name:	Particulate Matter 10
Pollutant Short Name:	PM 10
Value (tons/year):	2.3357865
Emission Year:	2016
Latitude:	38.86849
Longitude:	-77.0495
SIC Primary Code:	9711
SIC Primary Description:	NATIONAL SECURITY
FIPS Code:	13
City/County:	Arlington County
Pollutant Name:	Hydrochloric acid (hydrogen chloride [gas only])
Pollutant Short Name:	HCL
Value (tons/year):	3.0295908
Emission Year:	2016
Latitude:	38.86849
Longitude:	-77.0495
SIC Primary Code:	9711
SIC Primary Description:	NATIONAL SECURITY
FIPS Code:	13
City/County:	Arlington County
Pollutant Name:	Nitrogen Oxide
Pollutant Short Name:	NOX
Value (tons/year):	15.50397
Emission Year:	2016
Latitude:	38.86849
Longitude:	-77.0495
SIC Primary Code:	9711
SIC Primary Description:	NATIONAL SECURITY
FIPS Code:	13

US DEPARTMENT OF DEFENSE - PENTAGON (Continued) **S105983009**

City/County:	Arlington County
Pollutant Name:	Particulate Matter
Pollutant Short Name:	PM
Value (tons/year):	2.309049
Emission Year:	2016
Latitude:	38.86849
Longitude:	-77.0495
SIC Primary Code:	9711
SIC Primary Description:	NATIONAL SECURITY
FIPS Code:	13
City/County:	Arlington County
Pollutant Name:	Volatile Organic Compounds
Pollutant Short Name:	VOC
Value (tons/year):	1.178959
Emission Year:	2018
Latitude:	38.86849
Longitude:	-77.0495
SIC Primary Code:	9711
SIC Primary Description:	NATIONAL SECURITY
FIPS Code:	Not reported
City/County:	Arlington County
Pollutant Name:	Nitrogen Oxide
Pollutant Short Name:	NOX
Value (tons/year):	17.14438
Emission Year:	2018
Latitude:	38.86849
Longitude:	-77.0495
SIC Primary Code:	9711
SIC Primary Description:	NATIONAL SECURITY
FIPS Code:	Not reported
City/County:	Arlington County
Pollutant Name:	Nitrogen Oxide
Pollutant Short Name:	NOX
Value (tons/year):	17.14438
Emission Year:	2018
Latitude:	38.86849
Longitude:	-77.0495
SIC Primary Code:	9711
SIC Primary Description:	NATIONAL SECURITY
FIPS Code:	Not reported
City/County:	Arlington County
Pollutant Name:	Particulate Matter
Pollutant Short Name:	PM
Value (tons/year):	2.172476
Emission Year:	2018
Latitude:	38.86849
Longitude:	-77.0495
SIC Primary Code:	9711
SIC Primary Description:	NATIONAL SECURITY
FIPS Code:	Not reported
City/County:	Arlington County
Pollutant Name:	Particulate Matter

US DEPARTMENT OF DEFENSE - PENTAGON (Continued) **S105983009**

Pollutant Short Name:	PM
Value (tons/year):	2.172476
Emission Year:	2018
Latitude:	38.86849
Longitude:	-77.0495
SIC Primary Code:	9711
SIC Primary Description:	NATIONAL SECURITY
FIPS Code:	Not reported
City/County:	Arlington County
Pollutant Name:	Particulate Matter
Pollutant Short Name:	PM
Value (tons/year):	2.172476
Emission Year:	2018
Latitude:	38.86849
Longitude:	-77.0495
SIC Primary Code:	9711
SIC Primary Description:	NATIONAL SECURITY
FIPS Code:	Not reported
City/County:	Arlington County
Pollutant Name:	Particulate Matter 10
Pollutant Short Name:	PM 10
Value (tons/year):	2.216798
Emission Year:	2018
Latitude:	38.86849
Longitude:	-77.0495
SIC Primary Code:	9711
SIC Primary Description:	NATIONAL SECURITY
FIPS Code:	Not reported
City/County:	Arlington County
Pollutant Name:	Particulate Matter 10
Pollutant Short Name:	PM 10
Value (tons/year):	2.216798
Emission Year:	2018
Latitude:	38.86849
Longitude:	-77.0495
SIC Primary Code:	9711
SIC Primary Description:	NATIONAL SECURITY
FIPS Code:	Not reported
City/County:	Arlington County
Pollutant Name:	Sulfur Dioxide
Pollutant Short Name:	SO2
Value (tons/year):	1.4473914
Emission Year:	2018
Latitude:	38.86849
Longitude:	-77.0495
SIC Primary Code:	9711
SIC Primary Description:	NATIONAL SECURITY
FIPS Code:	Not reported
City/County:	Arlington County
Pollutant Name:	Sulfur Dioxide
Pollutant Short Name:	SO2
Value (tons/year):	1.4473914

US DEPARTMENT OF DEFENSE - PENTAGON (Continued) **S105983009**

Emission Year:	2018
Latitude:	38.86849
Longitude:	-77.0495
SIC Primary Code:	9711
SIC Primary Description:	NATIONAL SECURITY
FIPS Code:	Not reported
City/County:	Arlington County
Pollutant Name:	Total Non-VOC/Non-PM HAP Emissions
Pollutant Short Name:	Fee HAPs
Value (tons/year):	2.7741192

Emission Year:	2018
Latitude:	38.86849
Longitude:	-77.0495
SIC Primary Code:	9711
SIC Primary Description:	NATIONAL SECURITY
FIPS Code:	Not reported
City/County:	Arlington County
Pollutant Name:	Total Non-VOC/Non-PM HAP Emissions
Pollutant Short Name:	Fee HAPs
Value (tons/year):	2.7741192

Emission Year:	2018
Latitude:	38.86849
Longitude:	-77.0495
SIC Primary Code:	9711
SIC Primary Description:	NATIONAL SECURITY
FIPS Code:	Not reported
City/County:	Arlington County
Pollutant Name:	Total Non-VOC/Non-PM HAP Emissions
Pollutant Short Name:	Fee HAPs
Value (tons/year):	2.7741192

Emission Year:	2018
Latitude:	38.86849
Longitude:	-77.0495
SIC Primary Code:	9711
SIC Primary Description:	NATIONAL SECURITY
FIPS Code:	Not reported
City/County:	Arlington County
Pollutant Name:	Volatile Organic Compounds
Pollutant Short Name:	VOC
Value (tons/year):	1.1954515

Emission Year:	2018
Latitude:	38.86849
Longitude:	-77.0495
SIC Primary Code:	9711
SIC Primary Description:	NATIONAL SECURITY
FIPS Code:	Not reported
City/County:	Arlington County
Pollutant Name:	Volatile Organic Compounds
Pollutant Short Name:	VOC
Value (tons/year):	1.1954515

Emission Year:	2018
Latitude:	38.86849

US DEPARTMENT OF DEFENSE - PENTAGON (Continued) **S105983009**

Longitude:	-77.0495
SIC Primary Code:	9711
SIC Primary Description:	NATIONAL SECURITY
FIPS Code:	Not reported
City/County:	Arlington County
Pollutant Name:	Volatile Organic Compounds
Pollutant Short Name:	VOC
Value (tons/year):	1.1954515
Emission Year:	2018
Latitude:	38.86849
Longitude:	-77.0495
SIC Primary Code:	9711
SIC Primary Description:	NATIONAL SECURITY
FIPS Code:	Not reported
City/County:	Arlington County
Pollutant Name:	Hydrochloric acid (hydrogen chloride [gas only])
Pollutant Short Name:	HCL
Value (tons/year):	2.7741192
Emission Year:	2018
Latitude:	38.86849
Longitude:	-77.0495
SIC Primary Code:	9711
SIC Primary Description:	NATIONAL SECURITY
FIPS Code:	Not reported
City/County:	Arlington County
Pollutant Name:	Hydrochloric acid (hydrogen chloride [gas only])
Pollutant Short Name:	HCL
Value (tons/year):	2.7741192
Emission Year:	2015
Latitude:	38.86849
Longitude:	-77.0495
SIC Primary Code:	9711
SIC Primary Description:	NATIONAL SECURITY
FIPS Code:	13
City/County:	Arlington County
Pollutant Name:	Sulfur Dioxide
Pollutant Short Name:	SO2
Value (tons/year):	3.88206967
Emission Year:	2015
Latitude:	38.86849
Longitude:	-77.0495
SIC Primary Code:	9711
SIC Primary Description:	NATIONAL SECURITY
FIPS Code:	13
City/County:	Arlington County
Pollutant Name:	Total Non-VOC/Non-PM HAP Emissions
Pollutant Short Name:	Fee HAPs
Value (tons/year):	3.2733492
Emission Year:	2015
Latitude:	38.86849
Longitude:	-77.0495
SIC Primary Code:	9711

US DEPARTMENT OF DEFENSE - PENTAGON (Continued) **S105983009**

SIC Primary Description:	NATIONAL SECURITY
FIPS Code:	13
City/County:	Arlington County
Pollutant Name:	Carbon Monoxide
Pollutant Short Name:	CO
Value (tons/year):	14.3384206
Emission Year:	2015
Latitude:	38.86849
Longitude:	-77.0495
SIC Primary Code:	9711
SIC Primary Description:	NATIONAL SECURITY
FIPS Code:	13
City/County:	Arlington County
Pollutant Name:	Particulate Matter 10
Pollutant Short Name:	PM 10
Value (tons/year):	2.523732
Emission Year:	2015
Latitude:	38.86849
Longitude:	-77.0495
SIC Primary Code:	9711
SIC Primary Description:	NATIONAL SECURITY
FIPS Code:	13
City/County:	Arlington County
Pollutant Name:	Hydrochloric acid (hydrogen chloride [gas only])
Pollutant Short Name:	HCL
Value (tons/year):	3.2733492
Emission Year:	2015
Latitude:	38.86849
Longitude:	-77.0495
SIC Primary Code:	9711
SIC Primary Description:	NATIONAL SECURITY
FIPS Code:	13
City/County:	Arlington County
Pollutant Name:	Nitrogen Oxide
Pollutant Short Name:	NOX
Value (tons/year):	17.66071
Emission Year:	2015
Latitude:	38.86849
Longitude:	-77.0495
SIC Primary Code:	9711
SIC Primary Description:	NATIONAL SECURITY
FIPS Code:	13
City/County:	Arlington County
Pollutant Name:	Particulate Matter
Pollutant Short Name:	PM
Value (tons/year):	2.464155
Emission Year:	2015
Latitude:	38.86849
Longitude:	-77.0495
SIC Primary Code:	9711
SIC Primary Description:	NATIONAL SECURITY
FIPS Code:	13

US DEPARTMENT OF DEFENSE - PENTAGON (Continued) **S105983009**

City/County:	Arlington County
Pollutant Name:	Volatile Organic Compounds
Pollutant Short Name:	VOC
Value (tons/year):	1.1222665
Emission Year:	2018
Latitude:	38.86849
Longitude:	-77.0495
SIC Primary Code:	9711
SIC Primary Description:	NATIONAL SECURITY
FIPS Code:	Not reported
City/County:	Arlington County
Pollutant Name:	Nitrogen Oxide
Pollutant Short Name:	NOX
Value (tons/year):	17.14438
Emission Year:	2018
Latitude:	38.86849
Longitude:	-77.0495
SIC Primary Code:	9711
SIC Primary Description:	NATIONAL SECURITY
FIPS Code:	Not reported
City/County:	Arlington County
Pollutant Name:	Nitrogen Oxide
Pollutant Short Name:	NOX
Value (tons/year):	17.14438
Emission Year:	2018
Latitude:	38.86849
Longitude:	-77.0495
SIC Primary Code:	9711
SIC Primary Description:	NATIONAL SECURITY
FIPS Code:	Not reported
City/County:	Arlington County
Pollutant Name:	Particulate Matter
Pollutant Short Name:	PM
Value (tons/year):	2.172476
Emission Year:	2018
Latitude:	38.86849
Longitude:	-77.0495
SIC Primary Code:	9711
SIC Primary Description:	NATIONAL SECURITY
FIPS Code:	Not reported
City/County:	Arlington County
Pollutant Name:	Particulate Matter 10
Pollutant Short Name:	PM 10
Value (tons/year):	2.216798
Emission Year:	2018
Latitude:	38.86849
Longitude:	-77.0495
SIC Primary Code:	9711
SIC Primary Description:	NATIONAL SECURITY
FIPS Code:	Not reported
City/County:	Arlington County
Pollutant Name:	Particulate Matter 10

US DEPARTMENT OF DEFENSE - PENTAGON (Continued) **S105983009**

Pollutant Short Name:	PM 10
Value (tons/year):	2.216798
Emission Year:	2014
Latitude:	38.86849
Longitude:	-77.0495
SIC Primary Code:	9711
SIC Primary Description:	NATIONAL SECURITY
FIPS Code:	13
City/County:	Arlington County
Pollutant Name:	Carbon Monoxide
Pollutant Short Name:	CO
Value (tons/year):	15.96084
Emission Year:	2014
Latitude:	38.86849
Longitude:	-77.0495
SIC Primary Code:	9711
SIC Primary Description:	NATIONAL SECURITY
FIPS Code:	13
City/County:	Arlington County
Pollutant Name:	Particulate Matter 10
Pollutant Short Name:	PM 10
Value (tons/year):	2.710727
Emission Year:	2014
Latitude:	38.86849
Longitude:	-77.0495
SIC Primary Code:	9711
SIC Primary Description:	NATIONAL SECURITY
FIPS Code:	13
City/County:	Arlington County
Pollutant Name:	Hydrochloric acid (hydrogen chloride [gas only])
Pollutant Short Name:	HCL
Value (tons/year):	3.30498
Emission Year:	2014
Latitude:	38.86849
Longitude:	-77.0495
SIC Primary Code:	9711
SIC Primary Description:	NATIONAL SECURITY
FIPS Code:	13
City/County:	Arlington County
Pollutant Name:	Nitrogen Oxide
Pollutant Short Name:	NOX
Value (tons/year):	18.4221
Emission Year:	2014
Latitude:	38.86849
Longitude:	-77.0495
SIC Primary Code:	9711
SIC Primary Description:	NATIONAL SECURITY
FIPS Code:	13
City/County:	Arlington County
Pollutant Name:	Particulate Matter
Pollutant Short Name:	PM
Value (tons/year):	2.64533

US DEPARTMENT OF DEFENSE - PENTAGON (Continued) **S105983009**

Emission Year:	2014
Latitude:	38.86849
Longitude:	-77.0495
SIC Primary Code:	9711
SIC Primary Description:	NATIONAL SECURITY
FIPS Code:	13
City/County:	Arlington County
Pollutant Name:	Volatile Organic Compounds
Pollutant Short Name:	VOC
Value (tons/year):	1.221898

Emission Year:	2014
Latitude:	38.86849
Longitude:	-77.0495
SIC Primary Code:	9711
SIC Primary Description:	NATIONAL SECURITY
FIPS Code:	13
City/County:	Arlington County
Pollutant Name:	Sulfur Dioxide
Pollutant Short Name:	SO2
Value (tons/year):	5.350479

Emission Year:	2014
Latitude:	38.86849
Longitude:	-77.0495
SIC Primary Code:	9711
SIC Primary Description:	NATIONAL SECURITY
FIPS Code:	13
City/County:	Arlington County
Pollutant Name:	Total Non-VOC/Non-PM HAP Emissions
Pollutant Short Name:	Fee HAPs
Value (tons/year):	3.30498

Emission Year:	2018
Latitude:	38.86849
Longitude:	-77.0495
SIC Primary Code:	9711
SIC Primary Description:	NATIONAL SECURITY
FIPS Code:	Not reported
City/County:	Arlington County
Pollutant Name:	Sulfur Dioxide
Pollutant Short Name:	SO2
Value (tons/year):	1.4473914

Emission Year:	2018
Latitude:	38.86849
Longitude:	-77.0495
SIC Primary Code:	9711
SIC Primary Description:	NATIONAL SECURITY
FIPS Code:	Not reported
City/County:	Arlington County
Pollutant Name:	Sulfur Dioxide
Pollutant Short Name:	SO2
Value (tons/year):	1.4473914

Emission Year:	2018
Latitude:	38.86849

US DEPARTMENT OF DEFENSE - PENTAGON (Continued) **S105983009**

Longitude:	-77.0495
SIC Primary Code:	9711
SIC Primary Description:	NATIONAL SECURITY
FIPS Code:	Not reported
City/County:	Arlington County
Pollutant Name:	Total Non-VOC/Non-PM HAP Emissions
Pollutant Short Name:	Fee HAPs
Value (tons/year):	2.7741192
Emission Year:	2018
Latitude:	38.86849
Longitude:	-77.0495
SIC Primary Code:	9711
SIC Primary Description:	NATIONAL SECURITY
FIPS Code:	Not reported
City/County:	Arlington County
Pollutant Name:	Volatile Organic Compounds
Pollutant Short Name:	VOC
Value (tons/year):	1.1954515
Emission Year:	2017
Latitude:	38.86849
Longitude:	-77.0495
SIC Primary Code:	9711
SIC Primary Description:	NATIONAL SECURITY
FIPS Code:	13
City/County:	Arlington County
Pollutant Name:	Sulfur Dioxide
Pollutant Short Name:	SO2
Value (tons/year):	1.5904014049999999
Emission Year:	2017
Latitude:	38.86849
Longitude:	-77.0495
SIC Primary Code:	9711
SIC Primary Description:	NATIONAL SECURITY
FIPS Code:	13
City/County:	Arlington County
Pollutant Name:	Carbon Monoxide
Pollutant Short Name:	CO
Value (tons/year):	15.522086
Emission Year:	2017
Latitude:	38.86849
Longitude:	-77.0495
SIC Primary Code:	9711
SIC Primary Description:	NATIONAL SECURITY
FIPS Code:	13
City/County:	Arlington County
Pollutant Name:	Nitrogen Oxide
Pollutant Short Name:	NOX
Value (tons/year):	16.930700000000002
Emission Year:	2017
Latitude:	38.86849
Longitude:	-77.0495
SIC Primary Code:	9711

US DEPARTMENT OF DEFENSE - PENTAGON (Continued) **S105983009**

SIC Primary Description:	NATIONAL SECURITY
FIPS Code:	13
City/County:	Arlington County
Pollutant Name:	Total Non-VOC/Non-PM HAP Emissions
Pollutant Short Name:	Fee HAPs
Value (tons/year):	3.0686520000000002

Emission Year:	2017
Latitude:	38.86849
Longitude:	-77.0495
SIC Primary Code:	9711
SIC Primary Description:	NATIONAL SECURITY
FIPS Code:	13
City/County:	Arlington County
Pollutant Name:	Particulate Matter 10
Pollutant Short Name:	PM 10
Value (tons/year):	2.3218200000000002

Emission Year:	2017
Latitude:	38.86849
Longitude:	-77.0495
SIC Primary Code:	9711
SIC Primary Description:	NATIONAL SECURITY
FIPS Code:	13
City/County:	Arlington County
Pollutant Name:	Hydrochloric acid (hydrogen chloride [gas only])
Pollutant Short Name:	HCL
Value (tons/year):	3.0686520000000002

Emission Year:	2017
Latitude:	38.86849
Longitude:	-77.0495
SIC Primary Code:	9711
SIC Primary Description:	NATIONAL SECURITY
FIPS Code:	13
City/County:	Arlington County
Pollutant Name:	Particulate Matter
Pollutant Short Name:	PM
Value (tons/year):	2.2942499999999999

Emission Year:	2017
Latitude:	38.86849
Longitude:	-77.0495
SIC Primary Code:	9711
SIC Primary Description:	NATIONAL SECURITY
FIPS Code:	13
City/County:	Arlington County
Pollutant Name:	Volatile Organic Compounds
Pollutant Short Name:	VOC
Value (tons/year):	1.2250274999999999

Name:	US DEPARTMENT OF DEFENSE - PENTAGON
Address:	425 OLD JEFFERSON DAVIS HWY
City,State,Zip:	ARLINGTON, VA 22202
Region:	NRO
Registration Number:	70030

US DEPARTMENT OF DEFENSE - PENTAGON (Continued) **S105983009**

Contact First Name:	Joseph
Contact Last Name:	Eichenlaub
Contact Title:	Branch Manager
Contact Phone:	7036933683
Latitude:	38.866798
Longitude:	-77.047409
Lat Deg/Min/Sec Lon Deg/Min/Sec:	38 52 0.47280000 / -77 2 50.6724
Mailing Address:	Pentagon Building Management Office
Mailing City:	Washington
Mailing State:	DC
Mailing Zip Code:	20301
Program Type:	Article 6 - mNSR
Permit Type:	SIGAMEN
Issued Date:	05/10/2011
Operating Status:	Operating
Contact Email:	Joseph.D.Eichenlaub.CIV@mail.mil
Owner ID:	7553
Owner Name:	US DEPT STATE/NFATC
Owner Tele:	Not reported
Facility Full Name:	Pentagon Reservation
ICIS Federal ID:	VA0000005101300010
Currently Active (y/n):	Y
Primary Permit Type Desc:	For legacy mapping purposes only (inactive for picklist purposes)
Permit Status:	Issued

AIRS:

Emission Year:	2018
Latitude:	38.86849
Longitude:	-77.0495
SIC Primary Code:	9711
SIC Primary Description:	NATIONAL SECURITY
FIPS Code:	Not reported
City/County:	Arlington County
Pollutant Name:	Carbon Monoxide
Pollutant Short Name:	CO
Value (tons/year):	13.9297956

Emission Year:	2018
Latitude:	38.86849
Longitude:	-77.0495
SIC Primary Code:	9711
SIC Primary Description:	NATIONAL SECURITY
FIPS Code:	Not reported
City/County:	Arlington County
Pollutant Name:	Carbon Monoxide
Pollutant Short Name:	CO
Value (tons/year):	13.9297956

Emission Year:	2018
Latitude:	38.86849
Longitude:	-77.0495
SIC Primary Code:	9711
SIC Primary Description:	NATIONAL SECURITY
FIPS Code:	Not reported
City/County:	Arlington County
Pollutant Name:	Carbon Monoxide
Pollutant Short Name:	CO
Value (tons/year):	13.9297956

US DEPARTMENT OF DEFENSE - PENTAGON (Continued) **S105983009**

Emission Year:	2018
Latitude:	38.86849
Longitude:	-77.0495
SIC Primary Code:	9711
SIC Primary Description:	NATIONAL SECURITY
FIPS Code:	Not reported
City/County:	Arlington County
Pollutant Name:	Carbon Monoxide
Pollutant Short Name:	CO
Value (tons/year):	13.9297956

Emission Year:	2013
Latitude:	38.86849
Longitude:	-77.0495
SIC Primary Code:	9711
SIC Primary Description:	NATIONAL SECURITY
FIPS Code:	13
City/County:	Arlington County
Pollutant Name:	Particulate Matter 10
Pollutant Short Name:	PM 10
Value (tons/year):	2.42478

Emission Year:	2013
Latitude:	38.86849
Longitude:	-77.0495
SIC Primary Code:	9711
SIC Primary Description:	NATIONAL SECURITY
FIPS Code:	13
City/County:	Arlington County
Pollutant Name:	Hydrochloric acid (hydrogen chloride [gas only])
Pollutant Short Name:	HCL
Value (tons/year):	3.7152

Emission Year:	2013
Latitude:	38.86849
Longitude:	-77.0495
SIC Primary Code:	9711
SIC Primary Description:	NATIONAL SECURITY
FIPS Code:	13
City/County:	Arlington County
Pollutant Name:	Nitrogen Oxide
Pollutant Short Name:	NOX
Value (tons/year):	11.30475

Emission Year:	2013
Latitude:	38.86849
Longitude:	-77.0495
SIC Primary Code:	9711
SIC Primary Description:	NATIONAL SECURITY
FIPS Code:	13
City/County:	Arlington County
Pollutant Name:	Particulate Matter
Pollutant Short Name:	PM
Value (tons/year):	2.4021

Emission Year:	2013
Latitude:	38.86849

US DEPARTMENT OF DEFENSE - PENTAGON (Continued) **S105983009**

Longitude:	-77.0495
SIC Primary Code:	9711
SIC Primary Description:	NATIONAL SECURITY
FIPS Code:	13
City/County:	Arlington County
Pollutant Name:	Volatile Organic Compounds
Pollutant Short Name:	VOC
Value (tons/year):	1.11117
Emission Year:	2013
Latitude:	38.86849
Longitude:	-77.0495
SIC Primary Code:	9711
SIC Primary Description:	NATIONAL SECURITY
FIPS Code:	13
City/County:	Arlington County
Pollutant Name:	Sulfur Dioxide
Pollutant Short Name:	SO2
Value (tons/year):	2.49966
Emission Year:	2013
Latitude:	38.86849
Longitude:	-77.0495
SIC Primary Code:	9711
SIC Primary Description:	NATIONAL SECURITY
FIPS Code:	13
City/County:	Arlington County
Pollutant Name:	Total Non-VOC/Non-PM HAP Emissions
Pollutant Short Name:	Fee HAPs
Value (tons/year):	3.7152
Emission Year:	2013
Latitude:	38.86849
Longitude:	-77.0495
SIC Primary Code:	9711
SIC Primary Description:	NATIONAL SECURITY
FIPS Code:	13
City/County:	Arlington County
Pollutant Name:	Carbon Monoxide
Pollutant Short Name:	CO
Value (tons/year):	14.07675
Emission Year:	2018
Latitude:	38.86849
Longitude:	-77.0495
SIC Primary Code:	9711
SIC Primary Description:	NATIONAL SECURITY
FIPS Code:	Not reported
City/County:	Arlington County
Pollutant Name:	Hydrochloric acid (hydrogen chloride [gas only])
Pollutant Short Name:	HCL
Value (tons/year):	2.7741192
Emission Year:	2018
Latitude:	38.86849
Longitude:	-77.0495
SIC Primary Code:	9711

US DEPARTMENT OF DEFENSE - PENTAGON (Continued) **S105983009**

SIC Primary Description:	NATIONAL SECURITY
FIPS Code:	Not reported
City/County:	Arlington County
Pollutant Name:	Hydrochloric acid (hydrogen chloride [gas only])
Pollutant Short Name:	HCL
Value (tons/year):	2.7741192
Emission Year:	2016
Latitude:	38.86849
Longitude:	-77.0495
SIC Primary Code:	9711
SIC Primary Description:	NATIONAL SECURITY
FIPS Code:	13
City/County:	Arlington County
Pollutant Name:	Sulfur Dioxide
Pollutant Short Name:	SO2
Value (tons/year):	1.572784415
Emission Year:	2016
Latitude:	38.86849
Longitude:	-77.0495
SIC Primary Code:	9711
SIC Primary Description:	NATIONAL SECURITY
FIPS Code:	13
City/County:	Arlington County
Pollutant Name:	Total Non-VOC/Non-PM HAP Emissions
Pollutant Short Name:	Fee HAPs
Value (tons/year):	3.0295908
Emission Year:	2016
Latitude:	38.86849
Longitude:	-77.0495
SIC Primary Code:	9711
SIC Primary Description:	NATIONAL SECURITY
FIPS Code:	13
City/County:	Arlington County
Pollutant Name:	Carbon Monoxide
Pollutant Short Name:	CO
Value (tons/year):	15.7824844
Emission Year:	2016
Latitude:	38.86849
Longitude:	-77.0495
SIC Primary Code:	9711
SIC Primary Description:	NATIONAL SECURITY
FIPS Code:	13
City/County:	Arlington County
Pollutant Name:	Particulate Matter 10
Pollutant Short Name:	PM 10
Value (tons/year):	2.3357865
Emission Year:	2016
Latitude:	38.86849
Longitude:	-77.0495
SIC Primary Code:	9711
SIC Primary Description:	NATIONAL SECURITY
FIPS Code:	13

US DEPARTMENT OF DEFENSE - PENTAGON (Continued) **S105983009**

City/County:	Arlington County
Pollutant Name:	Hydrochloric acid (hydrogen chloride [gas only])
Pollutant Short Name:	HCL
Value (tons/year):	3.0295908
Emission Year:	2016
Latitude:	38.86849
Longitude:	-77.0495
SIC Primary Code:	9711
SIC Primary Description:	NATIONAL SECURITY
FIPS Code:	13
City/County:	Arlington County
Pollutant Name:	Nitrogen Oxide
Pollutant Short Name:	NOX
Value (tons/year):	15.50397
Emission Year:	2016
Latitude:	38.86849
Longitude:	-77.0495
SIC Primary Code:	9711
SIC Primary Description:	NATIONAL SECURITY
FIPS Code:	13
City/County:	Arlington County
Pollutant Name:	Particulate Matter
Pollutant Short Name:	PM
Value (tons/year):	2.309049
Emission Year:	2016
Latitude:	38.86849
Longitude:	-77.0495
SIC Primary Code:	9711
SIC Primary Description:	NATIONAL SECURITY
FIPS Code:	13
City/County:	Arlington County
Pollutant Name:	Volatile Organic Compounds
Pollutant Short Name:	VOC
Value (tons/year):	1.178959
Emission Year:	2018
Latitude:	38.86849
Longitude:	-77.0495
SIC Primary Code:	9711
SIC Primary Description:	NATIONAL SECURITY
FIPS Code:	Not reported
City/County:	Arlington County
Pollutant Name:	Nitrogen Oxide
Pollutant Short Name:	NOX
Value (tons/year):	17.14438
Emission Year:	2018
Latitude:	38.86849
Longitude:	-77.0495
SIC Primary Code:	9711
SIC Primary Description:	NATIONAL SECURITY
FIPS Code:	Not reported
City/County:	Arlington County
Pollutant Name:	Nitrogen Oxide

US DEPARTMENT OF DEFENSE - PENTAGON (Continued) **S105983009**

Pollutant Short Name:	NOX
Value (tons/year):	17.14438
Emission Year:	2018
Latitude:	38.86849
Longitude:	-77.0495
SIC Primary Code:	9711
SIC Primary Description:	NATIONAL SECURITY
FIPS Code:	Not reported
City/County:	Arlington County
Pollutant Name:	Particulate Matter
Pollutant Short Name:	PM
Value (tons/year):	2.172476
Emission Year:	2018
Latitude:	38.86849
Longitude:	-77.0495
SIC Primary Code:	9711
SIC Primary Description:	NATIONAL SECURITY
FIPS Code:	Not reported
City/County:	Arlington County
Pollutant Name:	Particulate Matter
Pollutant Short Name:	PM
Value (tons/year):	2.172476
Emission Year:	2018
Latitude:	38.86849
Longitude:	-77.0495
SIC Primary Code:	9711
SIC Primary Description:	NATIONAL SECURITY
FIPS Code:	Not reported
City/County:	Arlington County
Pollutant Name:	Particulate Matter
Pollutant Short Name:	PM
Value (tons/year):	2.172476
Emission Year:	2018
Latitude:	38.86849
Longitude:	-77.0495
SIC Primary Code:	9711
SIC Primary Description:	NATIONAL SECURITY
FIPS Code:	Not reported
City/County:	Arlington County
Pollutant Name:	Particulate Matter 10
Pollutant Short Name:	PM 10
Value (tons/year):	2.216798
Emission Year:	2018
Latitude:	38.86849
Longitude:	-77.0495
SIC Primary Code:	9711
SIC Primary Description:	NATIONAL SECURITY
FIPS Code:	Not reported
City/County:	Arlington County
Pollutant Name:	Particulate Matter 10
Pollutant Short Name:	PM 10
Value (tons/year):	2.216798

US DEPARTMENT OF DEFENSE - PENTAGON (Continued) **S105983009**

Emission Year:	2018
Latitude:	38.86849
Longitude:	-77.0495
SIC Primary Code:	9711
SIC Primary Description:	NATIONAL SECURITY
FIPS Code:	Not reported
City/County:	Arlington County
Pollutant Name:	Sulfur Dioxide
Pollutant Short Name:	SO2
Value (tons/year):	1.4473914

Emission Year:	2018
Latitude:	38.86849
Longitude:	-77.0495
SIC Primary Code:	9711
SIC Primary Description:	NATIONAL SECURITY
FIPS Code:	Not reported
City/County:	Arlington County
Pollutant Name:	Sulfur Dioxide
Pollutant Short Name:	SO2
Value (tons/year):	1.4473914

Emission Year:	2018
Latitude:	38.86849
Longitude:	-77.0495
SIC Primary Code:	9711
SIC Primary Description:	NATIONAL SECURITY
FIPS Code:	Not reported
City/County:	Arlington County
Pollutant Name:	Total Non-VOC/Non-PM HAP Emissions
Pollutant Short Name:	Fee HAPs
Value (tons/year):	2.7741192

Emission Year:	2018
Latitude:	38.86849
Longitude:	-77.0495
SIC Primary Code:	9711
SIC Primary Description:	NATIONAL SECURITY
FIPS Code:	Not reported
City/County:	Arlington County
Pollutant Name:	Total Non-VOC/Non-PM HAP Emissions
Pollutant Short Name:	Fee HAPs
Value (tons/year):	2.7741192

Emission Year:	2018
Latitude:	38.86849
Longitude:	-77.0495
SIC Primary Code:	9711
SIC Primary Description:	NATIONAL SECURITY
FIPS Code:	Not reported
City/County:	Arlington County
Pollutant Name:	Total Non-VOC/Non-PM HAP Emissions
Pollutant Short Name:	Fee HAPs
Value (tons/year):	2.7741192

Emission Year:	2018
Latitude:	38.86849

US DEPARTMENT OF DEFENSE - PENTAGON (Continued) **S105983009**

Longitude:	-77.0495
SIC Primary Code:	9711
SIC Primary Description:	NATIONAL SECURITY
FIPS Code:	Not reported
City/County:	Arlington County
Pollutant Name:	Volatile Organic Compounds
Pollutant Short Name:	VOC
Value (tons/year):	1.1954515
Emission Year:	2018
Latitude:	38.86849
Longitude:	-77.0495
SIC Primary Code:	9711
SIC Primary Description:	NATIONAL SECURITY
FIPS Code:	Not reported
City/County:	Arlington County
Pollutant Name:	Volatile Organic Compounds
Pollutant Short Name:	VOC
Value (tons/year):	1.1954515
Emission Year:	2018
Latitude:	38.86849
Longitude:	-77.0495
SIC Primary Code:	9711
SIC Primary Description:	NATIONAL SECURITY
FIPS Code:	Not reported
City/County:	Arlington County
Pollutant Name:	Volatile Organic Compounds
Pollutant Short Name:	VOC
Value (tons/year):	1.1954515
Emission Year:	2018
Latitude:	38.86849
Longitude:	-77.0495
SIC Primary Code:	9711
SIC Primary Description:	NATIONAL SECURITY
FIPS Code:	Not reported
City/County:	Arlington County
Pollutant Name:	Hydrochloric acid (hydrogen chloride [gas only])
Pollutant Short Name:	HCL
Value (tons/year):	2.7741192
Emission Year:	2018
Latitude:	38.86849
Longitude:	-77.0495
SIC Primary Code:	9711
SIC Primary Description:	NATIONAL SECURITY
FIPS Code:	Not reported
City/County:	Arlington County
Pollutant Name:	Hydrochloric acid (hydrogen chloride [gas only])
Pollutant Short Name:	HCL
Value (tons/year):	2.7741192
Emission Year:	2015
Latitude:	38.86849
Longitude:	-77.0495
SIC Primary Code:	9711

US DEPARTMENT OF DEFENSE - PENTAGON (Continued) **S105983009**

SIC Primary Description:	NATIONAL SECURITY
FIPS Code:	13
City/County:	Arlington County
Pollutant Name:	Sulfur Dioxide
Pollutant Short Name:	SO2
Value (tons/year):	3.88206967
Emission Year:	2015
Latitude:	38.86849
Longitude:	-77.0495
SIC Primary Code:	9711
SIC Primary Description:	NATIONAL SECURITY
FIPS Code:	13
City/County:	Arlington County
Pollutant Name:	Total Non-VOC/Non-PM HAP Emissions
Pollutant Short Name:	Fee HAPs
Value (tons/year):	3.2733492
Emission Year:	2015
Latitude:	38.86849
Longitude:	-77.0495
SIC Primary Code:	9711
SIC Primary Description:	NATIONAL SECURITY
FIPS Code:	13
City/County:	Arlington County
Pollutant Name:	Carbon Monoxide
Pollutant Short Name:	CO
Value (tons/year):	14.3384206
Emission Year:	2015
Latitude:	38.86849
Longitude:	-77.0495
SIC Primary Code:	9711
SIC Primary Description:	NATIONAL SECURITY
FIPS Code:	13
City/County:	Arlington County
Pollutant Name:	Particulate Matter 10
Pollutant Short Name:	PM 10
Value (tons/year):	2.523732
Emission Year:	2015
Latitude:	38.86849
Longitude:	-77.0495
SIC Primary Code:	9711
SIC Primary Description:	NATIONAL SECURITY
FIPS Code:	13
City/County:	Arlington County
Pollutant Name:	Hydrochloric acid (hydrogen chloride [gas only])
Pollutant Short Name:	HCL
Value (tons/year):	3.2733492
Emission Year:	2015
Latitude:	38.86849
Longitude:	-77.0495
SIC Primary Code:	9711
SIC Primary Description:	NATIONAL SECURITY
FIPS Code:	13

US DEPARTMENT OF DEFENSE - PENTAGON (Continued) **S105983009**

City/County:	Arlington County
Pollutant Name:	Nitrogen Oxide
Pollutant Short Name:	NOX
Value (tons/year):	17.66071
Emission Year:	2015
Latitude:	38.86849
Longitude:	-77.0495
SIC Primary Code:	9711
SIC Primary Description:	NATIONAL SECURITY
FIPS Code:	13
City/County:	Arlington County
Pollutant Name:	Particulate Matter
Pollutant Short Name:	PM
Value (tons/year):	2.464155
Emission Year:	2015
Latitude:	38.86849
Longitude:	-77.0495
SIC Primary Code:	9711
SIC Primary Description:	NATIONAL SECURITY
FIPS Code:	13
City/County:	Arlington County
Pollutant Name:	Volatile Organic Compounds
Pollutant Short Name:	VOC
Value (tons/year):	1.1222665
Emission Year:	2018
Latitude:	38.86849
Longitude:	-77.0495
SIC Primary Code:	9711
SIC Primary Description:	NATIONAL SECURITY
FIPS Code:	Not reported
City/County:	Arlington County
Pollutant Name:	Nitrogen Oxide
Pollutant Short Name:	NOX
Value (tons/year):	17.14438
Emission Year:	2018
Latitude:	38.86849
Longitude:	-77.0495
SIC Primary Code:	9711
SIC Primary Description:	NATIONAL SECURITY
FIPS Code:	Not reported
City/County:	Arlington County
Pollutant Name:	Nitrogen Oxide
Pollutant Short Name:	NOX
Value (tons/year):	17.14438
Emission Year:	2018
Latitude:	38.86849
Longitude:	-77.0495
SIC Primary Code:	9711
SIC Primary Description:	NATIONAL SECURITY
FIPS Code:	Not reported
City/County:	Arlington County
Pollutant Name:	Particulate Matter

US DEPARTMENT OF DEFENSE - PENTAGON (Continued) **S105983009**

Pollutant Short Name:	PM
Value (tons/year):	2.172476
Emission Year:	2018
Latitude:	38.86849
Longitude:	-77.0495
SIC Primary Code:	9711
SIC Primary Description:	NATIONAL SECURITY
FIPS Code:	Not reported
City/County:	Arlington County
Pollutant Name:	Particulate Matter 10
Pollutant Short Name:	PM 10
Value (tons/year):	2.216798
Emission Year:	2018
Latitude:	38.86849
Longitude:	-77.0495
SIC Primary Code:	9711
SIC Primary Description:	NATIONAL SECURITY
FIPS Code:	Not reported
City/County:	Arlington County
Pollutant Name:	Particulate Matter 10
Pollutant Short Name:	PM 10
Value (tons/year):	2.216798
Emission Year:	2014
Latitude:	38.86849
Longitude:	-77.0495
SIC Primary Code:	9711
SIC Primary Description:	NATIONAL SECURITY
FIPS Code:	13
City/County:	Arlington County
Pollutant Name:	Carbon Monoxide
Pollutant Short Name:	CO
Value (tons/year):	15.96084
Emission Year:	2014
Latitude:	38.86849
Longitude:	-77.0495
SIC Primary Code:	9711
SIC Primary Description:	NATIONAL SECURITY
FIPS Code:	13
City/County:	Arlington County
Pollutant Name:	Particulate Matter 10
Pollutant Short Name:	PM 10
Value (tons/year):	2.710727
Emission Year:	2014
Latitude:	38.86849
Longitude:	-77.0495
SIC Primary Code:	9711
SIC Primary Description:	NATIONAL SECURITY
FIPS Code:	13
City/County:	Arlington County
Pollutant Name:	Hydrochloric acid (hydrogen chloride [gas only])
Pollutant Short Name:	HCL
Value (tons/year):	3.30498

US DEPARTMENT OF DEFENSE - PENTAGON (Continued) **S105983009**

Emission Year:	2014
Latitude:	38.86849
Longitude:	-77.0495
SIC Primary Code:	9711
SIC Primary Description:	NATIONAL SECURITY
FIPS Code:	13
City/County:	Arlington County
Pollutant Name:	Nitrogen Oxide
Pollutant Short Name:	NOX
Value (tons/year):	18.4221

Emission Year:	2014
Latitude:	38.86849
Longitude:	-77.0495
SIC Primary Code:	9711
SIC Primary Description:	NATIONAL SECURITY
FIPS Code:	13
City/County:	Arlington County
Pollutant Name:	Particulate Matter
Pollutant Short Name:	PM
Value (tons/year):	2.64533

Emission Year:	2014
Latitude:	38.86849
Longitude:	-77.0495
SIC Primary Code:	9711
SIC Primary Description:	NATIONAL SECURITY
FIPS Code:	13
City/County:	Arlington County
Pollutant Name:	Volatile Organic Compounds
Pollutant Short Name:	VOC
Value (tons/year):	1.221898

Emission Year:	2014
Latitude:	38.86849
Longitude:	-77.0495
SIC Primary Code:	9711
SIC Primary Description:	NATIONAL SECURITY
FIPS Code:	13
City/County:	Arlington County
Pollutant Name:	Sulfur Dioxide
Pollutant Short Name:	SO2
Value (tons/year):	5.350479

Emission Year:	2014
Latitude:	38.86849
Longitude:	-77.0495
SIC Primary Code:	9711
SIC Primary Description:	NATIONAL SECURITY
FIPS Code:	13
City/County:	Arlington County
Pollutant Name:	Total Non-VOC/Non-PM HAP Emissions
Pollutant Short Name:	Fee HAPs
Value (tons/year):	3.30498

Emission Year:	2018
Latitude:	38.86849

US DEPARTMENT OF DEFENSE - PENTAGON (Continued) **S105983009**

Longitude:	-77.0495
SIC Primary Code:	9711
SIC Primary Description:	NATIONAL SECURITY
FIPS Code:	Not reported
City/County:	Arlington County
Pollutant Name:	Sulfur Dioxide
Pollutant Short Name:	SO2
Value (tons/year):	1.4473914

Emission Year:	2018
Latitude:	38.86849
Longitude:	-77.0495
SIC Primary Code:	9711
SIC Primary Description:	NATIONAL SECURITY
FIPS Code:	Not reported
City/County:	Arlington County
Pollutant Name:	Sulfur Dioxide
Pollutant Short Name:	SO2
Value (tons/year):	1.4473914

Emission Year:	2018
Latitude:	38.86849
Longitude:	-77.0495
SIC Primary Code:	9711
SIC Primary Description:	NATIONAL SECURITY
FIPS Code:	Not reported
City/County:	Arlington County
Pollutant Name:	Total Non-VOC/Non-PM HAP Emissions
Pollutant Short Name:	Fee HAPs
Value (tons/year):	2.7741192

Emission Year:	2018
Latitude:	38.86849
Longitude:	-77.0495
SIC Primary Code:	9711
SIC Primary Description:	NATIONAL SECURITY
FIPS Code:	Not reported
City/County:	Arlington County
Pollutant Name:	Volatile Organic Compounds
Pollutant Short Name:	VOC
Value (tons/year):	1.1954515

Emission Year:	2017
Latitude:	38.86849
Longitude:	-77.0495
SIC Primary Code:	9711
SIC Primary Description:	NATIONAL SECURITY
FIPS Code:	13
City/County:	Arlington County
Pollutant Name:	Sulfur Dioxide
Pollutant Short Name:	SO2
Value (tons/year):	1.5904014049999999

Emission Year:	2017
Latitude:	38.86849
Longitude:	-77.0495
SIC Primary Code:	9711

US DEPARTMENT OF DEFENSE - PENTAGON (Continued) **S105983009**

SIC Primary Description:	NATIONAL SECURITY
FIPS Code:	13
City/County:	Arlington County
Pollutant Name:	Carbon Monoxide
Pollutant Short Name:	CO
Value (tons/year):	15.522086
Emission Year:	2017
Latitude:	38.86849
Longitude:	-77.0495
SIC Primary Code:	9711
SIC Primary Description:	NATIONAL SECURITY
FIPS Code:	13
City/County:	Arlington County
Pollutant Name:	Nitrogen Oxide
Pollutant Short Name:	NOX
Value (tons/year):	16.930700000000002
Emission Year:	2017
Latitude:	38.86849
Longitude:	-77.0495
SIC Primary Code:	9711
SIC Primary Description:	NATIONAL SECURITY
FIPS Code:	13
City/County:	Arlington County
Pollutant Name:	Total Non-VOC/Non-PM HAP Emissions
Pollutant Short Name:	Fee HAPs
Value (tons/year):	3.0686520000000002
Emission Year:	2017
Latitude:	38.86849
Longitude:	-77.0495
SIC Primary Code:	9711
SIC Primary Description:	NATIONAL SECURITY
FIPS Code:	13
City/County:	Arlington County
Pollutant Name:	Particulate Matter 10
Pollutant Short Name:	PM 10
Value (tons/year):	2.3218200000000002
Emission Year:	2017
Latitude:	38.86849
Longitude:	-77.0495
SIC Primary Code:	9711
SIC Primary Description:	NATIONAL SECURITY
FIPS Code:	13
City/County:	Arlington County
Pollutant Name:	Hydrochloric acid (hydrogen chloride [gas only])
Pollutant Short Name:	HCL
Value (tons/year):	3.0686520000000002
Emission Year:	2017
Latitude:	38.86849
Longitude:	-77.0495
SIC Primary Code:	9711
SIC Primary Description:	NATIONAL SECURITY
FIPS Code:	13

US DEPARTMENT OF DEFENSE - PENTAGON (Continued) **S105983009**

City/County:	Arlington County
Pollutant Name:	Particulate Matter
Pollutant Short Name:	PM
Value (tons/year):	2.2942499999999999

Emission Year:	2017
Latitude:	38.86849
Longitude:	-77.0495
SIC Primary Code:	9711
SIC Primary Description:	NATIONAL SECURITY
FIPS Code:	13
City/County:	Arlington County
Pollutant Name:	Volatile Organic Compounds
Pollutant Short Name:	VOC
Value (tons/year):	1.2250274999999999

Name:	US DEPARTMENT OF DEFENSE - PENTAGON
Address:	425 OLD JEFFERSON DAVIS HWY
City,State,Zip:	ARLINGTON, VA 22202
Region:	NRO
Registration Number:	70030
Contact First Name:	Joseph
Contact Last Name:	Eichenlaub
Contact Title:	Branch Manager
Contact Phone:	7036933683
Latitude:	38.866798
Longitude:	-77.047409
Lat Deg/Min/Sec Lon Deg/Min/Sec:	38 52 0.47280000 / -77 2 50.6724
Mailing Address:	Pentagon Building Management Office
Mailing City:	Washington
Mailing State:	DC
Mailing Zip Code:	20301
Program Type:	Article 6 - mNSR
Permit Type:	SIGAMEN
Issued Date:	03/21/2007
Operating Status:	Operating
Contact Email:	Joseph.D.Eichenlaub.CIV@mail.mil
Owner ID:	2003
Owner Name:	DEPARTMENT OF DEFENSE
Owner Tele:	7036933765
Facility Full Name:	Pentagon Reservation
ICIS Federal ID:	VA0000005101300010
Currently Active (y/n):	Y
Primary Permit Type Desc:	For legacy mapping purposes only (inactive for picklist purposes)
Permit Status:	Issued

AIRS:

Emission Year:	2018
Latitude:	38.86849
Longitude:	-77.0495
SIC Primary Code:	9711
SIC Primary Description:	NATIONAL SECURITY
FIPS Code:	Not reported
City/County:	Arlington County
Pollutant Name:	Carbon Monoxide
Pollutant Short Name:	CO
Value (tons/year):	13.9297956

US DEPARTMENT OF DEFENSE - PENTAGON (Continued) **S105983009**

Emission Year:	2018
Latitude:	38.86849
Longitude:	-77.0495
SIC Primary Code:	9711
SIC Primary Description:	NATIONAL SECURITY
FIPS Code:	Not reported
City/County:	Arlington County
Pollutant Name:	Carbon Monoxide
Pollutant Short Name:	CO
Value (tons/year):	13.9297956

Emission Year:	2018
Latitude:	38.86849
Longitude:	-77.0495
SIC Primary Code:	9711
SIC Primary Description:	NATIONAL SECURITY
FIPS Code:	Not reported
City/County:	Arlington County
Pollutant Name:	Carbon Monoxide
Pollutant Short Name:	CO
Value (tons/year):	13.9297956

Emission Year:	2018
Latitude:	38.86849
Longitude:	-77.0495
SIC Primary Code:	9711
SIC Primary Description:	NATIONAL SECURITY
FIPS Code:	Not reported
City/County:	Arlington County
Pollutant Name:	Carbon Monoxide
Pollutant Short Name:	CO
Value (tons/year):	13.9297956

Emission Year:	2013
Latitude:	38.86849
Longitude:	-77.0495
SIC Primary Code:	9711
SIC Primary Description:	NATIONAL SECURITY
FIPS Code:	13
City/County:	Arlington County
Pollutant Name:	Particulate Matter 10
Pollutant Short Name:	PM 10
Value (tons/year):	2.42478

Emission Year:	2013
Latitude:	38.86849
Longitude:	-77.0495
SIC Primary Code:	9711
SIC Primary Description:	NATIONAL SECURITY
FIPS Code:	13
City/County:	Arlington County
Pollutant Name:	Hydrochloric acid (hydrogen chloride [gas only])
Pollutant Short Name:	HCL
Value (tons/year):	3.7152

Emission Year:	2013
Latitude:	38.86849

US DEPARTMENT OF DEFENSE - PENTAGON (Continued) **S105983009**

Longitude:	-77.0495
SIC Primary Code:	9711
SIC Primary Description:	NATIONAL SECURITY
FIPS Code:	13
City/County:	Arlington County
Pollutant Name:	Nitrogen Oxide
Pollutant Short Name:	NOX
Value (tons/year):	11.30475

Emission Year:	2013
Latitude:	38.86849
Longitude:	-77.0495
SIC Primary Code:	9711
SIC Primary Description:	NATIONAL SECURITY
FIPS Code:	13
City/County:	Arlington County
Pollutant Name:	Particulate Matter
Pollutant Short Name:	PM
Value (tons/year):	2.4021

Emission Year:	2013
Latitude:	38.86849
Longitude:	-77.0495
SIC Primary Code:	9711
SIC Primary Description:	NATIONAL SECURITY
FIPS Code:	13
City/County:	Arlington County
Pollutant Name:	Volatile Organic Compounds
Pollutant Short Name:	VOC
Value (tons/year):	1.11117

Emission Year:	2013
Latitude:	38.86849
Longitude:	-77.0495
SIC Primary Code:	9711
SIC Primary Description:	NATIONAL SECURITY
FIPS Code:	13
City/County:	Arlington County
Pollutant Name:	Sulfur Dioxide
Pollutant Short Name:	SO2
Value (tons/year):	2.49966

Emission Year:	2013
Latitude:	38.86849
Longitude:	-77.0495
SIC Primary Code:	9711
SIC Primary Description:	NATIONAL SECURITY
FIPS Code:	13
City/County:	Arlington County
Pollutant Name:	Total Non-VOC/Non-PM HAP Emissions
Pollutant Short Name:	Fee HAPs
Value (tons/year):	3.7152

Emission Year:	2013
Latitude:	38.86849
Longitude:	-77.0495
SIC Primary Code:	9711

US DEPARTMENT OF DEFENSE - PENTAGON (Continued) **S105983009**

SIC Primary Description:	NATIONAL SECURITY
FIPS Code:	13
City/County:	Arlington County
Pollutant Name:	Carbon Monoxide
Pollutant Short Name:	CO
Value (tons/year):	14.07675
Emission Year:	2018
Latitude:	38.86849
Longitude:	-77.0495
SIC Primary Code:	9711
SIC Primary Description:	NATIONAL SECURITY
FIPS Code:	Not reported
City/County:	Arlington County
Pollutant Name:	Hydrochloric acid (hydrogen chloride [gas only])
Pollutant Short Name:	HCL
Value (tons/year):	2.7741192
Emission Year:	2018
Latitude:	38.86849
Longitude:	-77.0495
SIC Primary Code:	9711
SIC Primary Description:	NATIONAL SECURITY
FIPS Code:	Not reported
City/County:	Arlington County
Pollutant Name:	Hydrochloric acid (hydrogen chloride [gas only])
Pollutant Short Name:	HCL
Value (tons/year):	2.7741192
Emission Year:	2016
Latitude:	38.86849
Longitude:	-77.0495
SIC Primary Code:	9711
SIC Primary Description:	NATIONAL SECURITY
FIPS Code:	13
City/County:	Arlington County
Pollutant Name:	Sulfur Dioxide
Pollutant Short Name:	SO2
Value (tons/year):	1.572784415
Emission Year:	2016
Latitude:	38.86849
Longitude:	-77.0495
SIC Primary Code:	9711
SIC Primary Description:	NATIONAL SECURITY
FIPS Code:	13
City/County:	Arlington County
Pollutant Name:	Total Non-VOC/Non-PM HAP Emissions
Pollutant Short Name:	Fee HAPs
Value (tons/year):	3.0295908
Emission Year:	2016
Latitude:	38.86849
Longitude:	-77.0495
SIC Primary Code:	9711
SIC Primary Description:	NATIONAL SECURITY
FIPS Code:	13

US DEPARTMENT OF DEFENSE - PENTAGON (Continued) **S105983009**

City/County:	Arlington County
Pollutant Name:	Carbon Monoxide
Pollutant Short Name:	CO
Value (tons/year):	15.7824844
Emission Year:	2016
Latitude:	38.86849
Longitude:	-77.0495
SIC Primary Code:	9711
SIC Primary Description:	NATIONAL SECURITY
FIPS Code:	13
City/County:	Arlington County
Pollutant Name:	Particulate Matter 10
Pollutant Short Name:	PM 10
Value (tons/year):	2.3357865
Emission Year:	2016
Latitude:	38.86849
Longitude:	-77.0495
SIC Primary Code:	9711
SIC Primary Description:	NATIONAL SECURITY
FIPS Code:	13
City/County:	Arlington County
Pollutant Name:	Hydrochloric acid (hydrogen chloride [gas only])
Pollutant Short Name:	HCL
Value (tons/year):	3.0295908
Emission Year:	2016
Latitude:	38.86849
Longitude:	-77.0495
SIC Primary Code:	9711
SIC Primary Description:	NATIONAL SECURITY
FIPS Code:	13
City/County:	Arlington County
Pollutant Name:	Nitrogen Oxide
Pollutant Short Name:	NOX
Value (tons/year):	15.50397
Emission Year:	2016
Latitude:	38.86849
Longitude:	-77.0495
SIC Primary Code:	9711
SIC Primary Description:	NATIONAL SECURITY
FIPS Code:	13
City/County:	Arlington County
Pollutant Name:	Particulate Matter
Pollutant Short Name:	PM
Value (tons/year):	2.309049
Emission Year:	2016
Latitude:	38.86849
Longitude:	-77.0495
SIC Primary Code:	9711
SIC Primary Description:	NATIONAL SECURITY
FIPS Code:	13
City/County:	Arlington County
Pollutant Name:	Volatile Organic Compounds

US DEPARTMENT OF DEFENSE - PENTAGON (Continued) **S105983009**

Pollutant Short Name:	VOC
Value (tons/year):	1.178959
Emission Year:	2018
Latitude:	38.86849
Longitude:	-77.0495
SIC Primary Code:	9711
SIC Primary Description:	NATIONAL SECURITY
FIPS Code:	Not reported
City/County:	Arlington County
Pollutant Name:	Nitrogen Oxide
Pollutant Short Name:	NOX
Value (tons/year):	17.14438
Emission Year:	2018
Latitude:	38.86849
Longitude:	-77.0495
SIC Primary Code:	9711
SIC Primary Description:	NATIONAL SECURITY
FIPS Code:	Not reported
City/County:	Arlington County
Pollutant Name:	Nitrogen Oxide
Pollutant Short Name:	NOX
Value (tons/year):	17.14438
Emission Year:	2018
Latitude:	38.86849
Longitude:	-77.0495
SIC Primary Code:	9711
SIC Primary Description:	NATIONAL SECURITY
FIPS Code:	Not reported
City/County:	Arlington County
Pollutant Name:	Particulate Matter
Pollutant Short Name:	PM
Value (tons/year):	2.172476
Emission Year:	2018
Latitude:	38.86849
Longitude:	-77.0495
SIC Primary Code:	9711
SIC Primary Description:	NATIONAL SECURITY
FIPS Code:	Not reported
City/County:	Arlington County
Pollutant Name:	Particulate Matter
Pollutant Short Name:	PM
Value (tons/year):	2.172476
Emission Year:	2018
Latitude:	38.86849
Longitude:	-77.0495
SIC Primary Code:	9711
SIC Primary Description:	NATIONAL SECURITY
FIPS Code:	Not reported
City/County:	Arlington County
Pollutant Name:	Particulate Matter
Pollutant Short Name:	PM
Value (tons/year):	2.172476

US DEPARTMENT OF DEFENSE - PENTAGON (Continued) **S105983009**

Emission Year:	2018
Latitude:	38.86849
Longitude:	-77.0495
SIC Primary Code:	9711
SIC Primary Description:	NATIONAL SECURITY
FIPS Code:	Not reported
City/County:	Arlington County
Pollutant Name:	Particulate Matter 10
Pollutant Short Name:	PM 10
Value (tons/year):	2.216798

Emission Year:	2018
Latitude:	38.86849
Longitude:	-77.0495
SIC Primary Code:	9711
SIC Primary Description:	NATIONAL SECURITY
FIPS Code:	Not reported
City/County:	Arlington County
Pollutant Name:	Particulate Matter 10
Pollutant Short Name:	PM 10
Value (tons/year):	2.216798

Emission Year:	2018
Latitude:	38.86849
Longitude:	-77.0495
SIC Primary Code:	9711
SIC Primary Description:	NATIONAL SECURITY
FIPS Code:	Not reported
City/County:	Arlington County
Pollutant Name:	Sulfur Dioxide
Pollutant Short Name:	SO2
Value (tons/year):	1.4473914

Emission Year:	2018
Latitude:	38.86849
Longitude:	-77.0495
SIC Primary Code:	9711
SIC Primary Description:	NATIONAL SECURITY
FIPS Code:	Not reported
City/County:	Arlington County
Pollutant Name:	Sulfur Dioxide
Pollutant Short Name:	SO2
Value (tons/year):	1.4473914

Emission Year:	2018
Latitude:	38.86849
Longitude:	-77.0495
SIC Primary Code:	9711
SIC Primary Description:	NATIONAL SECURITY
FIPS Code:	Not reported
City/County:	Arlington County
Pollutant Name:	Total Non-VOC/Non-PM HAP Emissions
Pollutant Short Name:	Fee HAPs
Value (tons/year):	2.7741192

Emission Year:	2018
Latitude:	38.86849

US DEPARTMENT OF DEFENSE - PENTAGON (Continued) **S105983009**

Longitude:	-77.0495
SIC Primary Code:	9711
SIC Primary Description:	NATIONAL SECURITY
FIPS Code:	Not reported
City/County:	Arlington County
Pollutant Name:	Total Non-VOC/Non-PM HAP Emissions
Pollutant Short Name:	Fee HAPs
Value (tons/year):	2.7741192

Emission Year:	2018
Latitude:	38.86849
Longitude:	-77.0495
SIC Primary Code:	9711
SIC Primary Description:	NATIONAL SECURITY
FIPS Code:	Not reported
City/County:	Arlington County
Pollutant Name:	Total Non-VOC/Non-PM HAP Emissions
Pollutant Short Name:	Fee HAPs
Value (tons/year):	2.7741192

Emission Year:	2018
Latitude:	38.86849
Longitude:	-77.0495
SIC Primary Code:	9711
SIC Primary Description:	NATIONAL SECURITY
FIPS Code:	Not reported
City/County:	Arlington County
Pollutant Name:	Volatile Organic Compounds
Pollutant Short Name:	VOC
Value (tons/year):	1.1954515

Emission Year:	2018
Latitude:	38.86849
Longitude:	-77.0495
SIC Primary Code:	9711
SIC Primary Description:	NATIONAL SECURITY
FIPS Code:	Not reported
City/County:	Arlington County
Pollutant Name:	Volatile Organic Compounds
Pollutant Short Name:	VOC
Value (tons/year):	1.1954515

Emission Year:	2018
Latitude:	38.86849
Longitude:	-77.0495
SIC Primary Code:	9711
SIC Primary Description:	NATIONAL SECURITY
FIPS Code:	Not reported
City/County:	Arlington County
Pollutant Name:	Volatile Organic Compounds
Pollutant Short Name:	VOC
Value (tons/year):	1.1954515

Emission Year:	2018
Latitude:	38.86849
Longitude:	-77.0495
SIC Primary Code:	9711

US DEPARTMENT OF DEFENSE - PENTAGON (Continued) **S105983009**

SIC Primary Description:	NATIONAL SECURITY
FIPS Code:	Not reported
City/County:	Arlington County
Pollutant Name:	Hydrochloric acid (hydrogen chloride [gas only])
Pollutant Short Name:	HCL
Value (tons/year):	2.7741192
Emission Year:	2018
Latitude:	38.86849
Longitude:	-77.0495
SIC Primary Code:	9711
SIC Primary Description:	NATIONAL SECURITY
FIPS Code:	Not reported
City/County:	Arlington County
Pollutant Name:	Hydrochloric acid (hydrogen chloride [gas only])
Pollutant Short Name:	HCL
Value (tons/year):	2.7741192
Emission Year:	2015
Latitude:	38.86849
Longitude:	-77.0495
SIC Primary Code:	9711
SIC Primary Description:	NATIONAL SECURITY
FIPS Code:	13
City/County:	Arlington County
Pollutant Name:	Sulfur Dioxide
Pollutant Short Name:	SO2
Value (tons/year):	3.88206967
Emission Year:	2015
Latitude:	38.86849
Longitude:	-77.0495
SIC Primary Code:	9711
SIC Primary Description:	NATIONAL SECURITY
FIPS Code:	13
City/County:	Arlington County
Pollutant Name:	Total Non-VOC/Non-PM HAP Emissions
Pollutant Short Name:	Fee HAPs
Value (tons/year):	3.2733492
Emission Year:	2015
Latitude:	38.86849
Longitude:	-77.0495
SIC Primary Code:	9711
SIC Primary Description:	NATIONAL SECURITY
FIPS Code:	13
City/County:	Arlington County
Pollutant Name:	Carbon Monoxide
Pollutant Short Name:	CO
Value (tons/year):	14.3384206
Emission Year:	2015
Latitude:	38.86849
Longitude:	-77.0495
SIC Primary Code:	9711
SIC Primary Description:	NATIONAL SECURITY
FIPS Code:	13

US DEPARTMENT OF DEFENSE - PENTAGON (Continued) **S105983009**

City/County:	Arlington County
Pollutant Name:	Particulate Matter 10
Pollutant Short Name:	PM 10
Value (tons/year):	2.523732
Emission Year:	2015
Latitude:	38.86849
Longitude:	-77.0495
SIC Primary Code:	9711
SIC Primary Description:	NATIONAL SECURITY
FIPS Code:	13
City/County:	Arlington County
Pollutant Name:	Hydrochloric acid (hydrogen chloride [gas only])
Pollutant Short Name:	HCL
Value (tons/year):	3.2733492
Emission Year:	2015
Latitude:	38.86849
Longitude:	-77.0495
SIC Primary Code:	9711
SIC Primary Description:	NATIONAL SECURITY
FIPS Code:	13
City/County:	Arlington County
Pollutant Name:	Nitrogen Oxide
Pollutant Short Name:	NOX
Value (tons/year):	17.66071
Emission Year:	2015
Latitude:	38.86849
Longitude:	-77.0495
SIC Primary Code:	9711
SIC Primary Description:	NATIONAL SECURITY
FIPS Code:	13
City/County:	Arlington County
Pollutant Name:	Particulate Matter
Pollutant Short Name:	PM
Value (tons/year):	2.464155
Emission Year:	2015
Latitude:	38.86849
Longitude:	-77.0495
SIC Primary Code:	9711
SIC Primary Description:	NATIONAL SECURITY
FIPS Code:	13
City/County:	Arlington County
Pollutant Name:	Volatile Organic Compounds
Pollutant Short Name:	VOC
Value (tons/year):	1.1222665
Emission Year:	2018
Latitude:	38.86849
Longitude:	-77.0495
SIC Primary Code:	9711
SIC Primary Description:	NATIONAL SECURITY
FIPS Code:	Not reported
City/County:	Arlington County
Pollutant Name:	Nitrogen Oxide

US DEPARTMENT OF DEFENSE - PENTAGON (Continued) **S105983009**

Pollutant Short Name:	NOX
Value (tons/year):	17.14438
Emission Year:	2018
Latitude:	38.86849
Longitude:	-77.0495
SIC Primary Code:	9711
SIC Primary Description:	NATIONAL SECURITY
FIPS Code:	Not reported
City/County:	Arlington County
Pollutant Name:	Nitrogen Oxide
Pollutant Short Name:	NOX
Value (tons/year):	17.14438
Emission Year:	2018
Latitude:	38.86849
Longitude:	-77.0495
SIC Primary Code:	9711
SIC Primary Description:	NATIONAL SECURITY
FIPS Code:	Not reported
City/County:	Arlington County
Pollutant Name:	Particulate Matter
Pollutant Short Name:	PM
Value (tons/year):	2.172476
Emission Year:	2018
Latitude:	38.86849
Longitude:	-77.0495
SIC Primary Code:	9711
SIC Primary Description:	NATIONAL SECURITY
FIPS Code:	Not reported
City/County:	Arlington County
Pollutant Name:	Particulate Matter 10
Pollutant Short Name:	PM 10
Value (tons/year):	2.216798
Emission Year:	2018
Latitude:	38.86849
Longitude:	-77.0495
SIC Primary Code:	9711
SIC Primary Description:	NATIONAL SECURITY
FIPS Code:	Not reported
City/County:	Arlington County
Pollutant Name:	Particulate Matter 10
Pollutant Short Name:	PM 10
Value (tons/year):	2.216798
Emission Year:	2014
Latitude:	38.86849
Longitude:	-77.0495
SIC Primary Code:	9711
SIC Primary Description:	NATIONAL SECURITY
FIPS Code:	13
City/County:	Arlington County
Pollutant Name:	Carbon Monoxide
Pollutant Short Name:	CO
Value (tons/year):	15.96084

US DEPARTMENT OF DEFENSE - PENTAGON (Continued) **S105983009**

Emission Year:	2014
Latitude:	38.86849
Longitude:	-77.0495
SIC Primary Code:	9711
SIC Primary Description:	NATIONAL SECURITY
FIPS Code:	13
City/County:	Arlington County
Pollutant Name:	Particulate Matter 10
Pollutant Short Name:	PM 10
Value (tons/year):	2.710727

Emission Year:	2014
Latitude:	38.86849
Longitude:	-77.0495
SIC Primary Code:	9711
SIC Primary Description:	NATIONAL SECURITY
FIPS Code:	13
City/County:	Arlington County
Pollutant Name:	Hydrochloric acid (hydrogen chloride [gas only])
Pollutant Short Name:	HCL
Value (tons/year):	3.30498

Emission Year:	2014
Latitude:	38.86849
Longitude:	-77.0495
SIC Primary Code:	9711
SIC Primary Description:	NATIONAL SECURITY
FIPS Code:	13
City/County:	Arlington County
Pollutant Name:	Nitrogen Oxide
Pollutant Short Name:	NOX
Value (tons/year):	18.4221

Emission Year:	2014
Latitude:	38.86849
Longitude:	-77.0495
SIC Primary Code:	9711
SIC Primary Description:	NATIONAL SECURITY
FIPS Code:	13
City/County:	Arlington County
Pollutant Name:	Particulate Matter
Pollutant Short Name:	PM
Value (tons/year):	2.64533

Emission Year:	2014
Latitude:	38.86849
Longitude:	-77.0495
SIC Primary Code:	9711
SIC Primary Description:	NATIONAL SECURITY
FIPS Code:	13
City/County:	Arlington County
Pollutant Name:	Volatile Organic Compounds
Pollutant Short Name:	VOC
Value (tons/year):	1.221898

Emission Year:	2014
Latitude:	38.86849

US DEPARTMENT OF DEFENSE - PENTAGON (Continued) **S105983009**

Longitude:	-77.0495
SIC Primary Code:	9711
SIC Primary Description:	NATIONAL SECURITY
FIPS Code:	13
City/County:	Arlington County
Pollutant Name:	Sulfur Dioxide
Pollutant Short Name:	SO2
Value (tons/year):	5.350479

Emission Year:	2014
Latitude:	38.86849
Longitude:	-77.0495
SIC Primary Code:	9711
SIC Primary Description:	NATIONAL SECURITY
FIPS Code:	13
City/County:	Arlington County
Pollutant Name:	Total Non-VOC/Non-PM HAP Emissions
Pollutant Short Name:	Fee HAPs
Value (tons/year):	3.30498

Emission Year:	2018
Latitude:	38.86849
Longitude:	-77.0495
SIC Primary Code:	9711
SIC Primary Description:	NATIONAL SECURITY
FIPS Code:	Not reported
City/County:	Arlington County
Pollutant Name:	Sulfur Dioxide
Pollutant Short Name:	SO2
Value (tons/year):	1.4473914

Emission Year:	2018
Latitude:	38.86849
Longitude:	-77.0495
SIC Primary Code:	9711
SIC Primary Description:	NATIONAL SECURITY
FIPS Code:	Not reported
City/County:	Arlington County
Pollutant Name:	Sulfur Dioxide
Pollutant Short Name:	SO2
Value (tons/year):	1.4473914

Emission Year:	2018
Latitude:	38.86849
Longitude:	-77.0495
SIC Primary Code:	9711
SIC Primary Description:	NATIONAL SECURITY
FIPS Code:	Not reported
City/County:	Arlington County
Pollutant Name:	Total Non-VOC/Non-PM HAP Emissions
Pollutant Short Name:	Fee HAPs
Value (tons/year):	2.7741192

Emission Year:	2018
Latitude:	38.86849
Longitude:	-77.0495
SIC Primary Code:	9711

US DEPARTMENT OF DEFENSE - PENTAGON (Continued) **S105983009**

SIC Primary Description:	NATIONAL SECURITY
FIPS Code:	Not reported
City/County:	Arlington County
Pollutant Name:	Volatile Organic Compounds
Pollutant Short Name:	VOC
Value (tons/year):	1.1954515
Emission Year:	2017
Latitude:	38.86849
Longitude:	-77.0495
SIC Primary Code:	9711
SIC Primary Description:	NATIONAL SECURITY
FIPS Code:	13
City/County:	Arlington County
Pollutant Name:	Sulfur Dioxide
Pollutant Short Name:	SO2
Value (tons/year):	1.5904014049999999
Emission Year:	2017
Latitude:	38.86849
Longitude:	-77.0495
SIC Primary Code:	9711
SIC Primary Description:	NATIONAL SECURITY
FIPS Code:	13
City/County:	Arlington County
Pollutant Name:	Carbon Monoxide
Pollutant Short Name:	CO
Value (tons/year):	15.522086
Emission Year:	2017
Latitude:	38.86849
Longitude:	-77.0495
SIC Primary Code:	9711
SIC Primary Description:	NATIONAL SECURITY
FIPS Code:	13
City/County:	Arlington County
Pollutant Name:	Nitrogen Oxide
Pollutant Short Name:	NOX
Value (tons/year):	16.930700000000002
Emission Year:	2017
Latitude:	38.86849
Longitude:	-77.0495
SIC Primary Code:	9711
SIC Primary Description:	NATIONAL SECURITY
FIPS Code:	13
City/County:	Arlington County
Pollutant Name:	Total Non-VOC/Non-PM HAP Emissions
Pollutant Short Name:	Fee HAPs
Value (tons/year):	3.0686520000000002
Emission Year:	2017
Latitude:	38.86849
Longitude:	-77.0495
SIC Primary Code:	9711
SIC Primary Description:	NATIONAL SECURITY
FIPS Code:	13

US DEPARTMENT OF DEFENSE - PENTAGON (Continued) **S105983009**

City/County:	Arlington County
Pollutant Name:	Particulate Matter 10
Pollutant Short Name:	PM 10
Value (tons/year):	2.3218200000000002
Emission Year:	2017
Latitude:	38.86849
Longitude:	-77.0495
SIC Primary Code:	9711
SIC Primary Description:	NATIONAL SECURITY
FIPS Code:	13
City/County:	Arlington County
Pollutant Name:	Hydrochloric acid (hydrogen chloride [gas only])
Pollutant Short Name:	HCL
Value (tons/year):	3.0686520000000002
Emission Year:	2017
Latitude:	38.86849
Longitude:	-77.0495
SIC Primary Code:	9711
SIC Primary Description:	NATIONAL SECURITY
FIPS Code:	13
City/County:	Arlington County
Pollutant Name:	Particulate Matter
Pollutant Short Name:	PM
Value (tons/year):	2.2942499999999999
Emission Year:	2017
Latitude:	38.86849
Longitude:	-77.0495
SIC Primary Code:	9711
SIC Primary Description:	NATIONAL SECURITY
FIPS Code:	13
City/County:	Arlington County
Pollutant Name:	Volatile Organic Compounds
Pollutant Short Name:	VOC
Value (tons/year):	1.2250274999999999

Name:	US DEPARTMENT OF DEFENSE - PENTAGON
Address:	425 OLD JEFFERSON DAVIS HWY
City,State,Zip:	ARLINGTON, VA 22202
Region:	NRO
Registration Number:	70030
Contact First Name:	Joseph
Contact Last Name:	Eichenlaub
Contact Title:	Branch Manager
Contact Phone:	7036933683
Latitude:	38.866798
Longitude:	-77.047409
Lat Deg/Min/Sec Lon Deg/Min/Sec:	38 52 0.47280000 / -77 2 50.6724
Mailing Address:	Pentagon Building Management Office
Mailing City:	Washington
Mailing State:	DC
Mailing Zip Code:	20301
Program Type:	Article 6 - mNSR
Permit Type:	SIGAMEN

US DEPARTMENT OF DEFENSE - PENTAGON (Continued) **S105983009**

Issued Date:	03/21/2007
Operating Status:	Operating
Contact Email:	Joseph.D.Eichenlaub.CIV@mail.mil
Owner ID:	5282
Owner Name:	PENTAGON INDUSTRIAL CTR
Owner Tele:	Not reported
Facility Full Name:	Pentagon Reservation
ICIS Federal ID:	VA0000005101300010
Currently Active (y/n):	Y
Primary Permit Type Desc:	For legacy mapping purposes only (inactive for picklist purposes)
Permit Status:	Issued

AIRS:

Emission Year:	2018
Latitude:	38.86849
Longitude:	-77.0495
SIC Primary Code:	9711
SIC Primary Description:	NATIONAL SECURITY
FIPS Code:	Not reported
City/County:	Arlington County
Pollutant Name:	Carbon Monoxide
Pollutant Short Name:	CO
Value (tons/year):	13.9297956

Emission Year:	2018
Latitude:	38.86849
Longitude:	-77.0495
SIC Primary Code:	9711
SIC Primary Description:	NATIONAL SECURITY
FIPS Code:	Not reported
City/County:	Arlington County
Pollutant Name:	Carbon Monoxide
Pollutant Short Name:	CO
Value (tons/year):	13.9297956

Emission Year:	2018
Latitude:	38.86849
Longitude:	-77.0495
SIC Primary Code:	9711
SIC Primary Description:	NATIONAL SECURITY
FIPS Code:	Not reported
City/County:	Arlington County
Pollutant Name:	Carbon Monoxide
Pollutant Short Name:	CO
Value (tons/year):	13.9297956

Emission Year:	2018
Latitude:	38.86849
Longitude:	-77.0495
SIC Primary Code:	9711
SIC Primary Description:	NATIONAL SECURITY
FIPS Code:	Not reported
City/County:	Arlington County
Pollutant Name:	Carbon Monoxide
Pollutant Short Name:	CO
Value (tons/year):	13.9297956

Emission Year:	2013

US DEPARTMENT OF DEFENSE - PENTAGON (Continued) **S105983009**

Latitude:	38.86849
Longitude:	-77.0495
SIC Primary Code:	9711
SIC Primary Description:	NATIONAL SECURITY
FIPS Code:	13
City/County:	Arlington County
Pollutant Name:	Particulate Matter 10
Pollutant Short Name:	PM 10
Value (tons/year):	2.42478

Emission Year:	2013
Latitude:	38.86849
Longitude:	-77.0495
SIC Primary Code:	9711
SIC Primary Description:	NATIONAL SECURITY
FIPS Code:	13
City/County:	Arlington County
Pollutant Name:	Hydrochloric acid (hydrogen chloride [gas only])
Pollutant Short Name:	HCL
Value (tons/year):	3.7152

Emission Year:	2013
Latitude:	38.86849
Longitude:	-77.0495
SIC Primary Code:	9711
SIC Primary Description:	NATIONAL SECURITY
FIPS Code:	13
City/County:	Arlington County
Pollutant Name:	Nitrogen Oxide
Pollutant Short Name:	NOX
Value (tons/year):	11.30475

Emission Year:	2013
Latitude:	38.86849
Longitude:	-77.0495
SIC Primary Code:	9711
SIC Primary Description:	NATIONAL SECURITY
FIPS Code:	13
City/County:	Arlington County
Pollutant Name:	Particulate Matter
Pollutant Short Name:	PM
Value (tons/year):	2.4021

Emission Year:	2013
Latitude:	38.86849
Longitude:	-77.0495
SIC Primary Code:	9711
SIC Primary Description:	NATIONAL SECURITY
FIPS Code:	13
City/County:	Arlington County
Pollutant Name:	Volatile Organic Compounds
Pollutant Short Name:	VOC
Value (tons/year):	1.11117

Emission Year:	2013
Latitude:	38.86849
Longitude:	-77.0495

US DEPARTMENT OF DEFENSE - PENTAGON (Continued) **S105983009**

SIC Primary Code:	9711
SIC Primary Description:	NATIONAL SECURITY
FIPS Code:	13
City/County:	Arlington County
Pollutant Name:	Sulfur Dioxide
Pollutant Short Name:	SO2
Value (tons/year):	2.49966

Emission Year:	2013
Latitude:	38.86849
Longitude:	-77.0495
SIC Primary Code:	9711
SIC Primary Description:	NATIONAL SECURITY
FIPS Code:	13
City/County:	Arlington County
Pollutant Name:	Total Non-VOC/Non-PM HAP Emissions
Pollutant Short Name:	Fee HAPs
Value (tons/year):	3.7152

Emission Year:	2013
Latitude:	38.86849
Longitude:	-77.0495
SIC Primary Code:	9711
SIC Primary Description:	NATIONAL SECURITY
FIPS Code:	13
City/County:	Arlington County
Pollutant Name:	Carbon Monoxide
Pollutant Short Name:	CO
Value (tons/year):	14.07675

Emission Year:	2018
Latitude:	38.86849
Longitude:	-77.0495
SIC Primary Code:	9711
SIC Primary Description:	NATIONAL SECURITY
FIPS Code:	Not reported
City/County:	Arlington County
Pollutant Name:	Hydrochloric acid (hydrogen chloride [gas only])
Pollutant Short Name:	HCL
Value (tons/year):	2.7741192

Emission Year:	2018
Latitude:	38.86849
Longitude:	-77.0495
SIC Primary Code:	9711
SIC Primary Description:	NATIONAL SECURITY
FIPS Code:	Not reported
City/County:	Arlington County
Pollutant Name:	Hydrochloric acid (hydrogen chloride [gas only])
Pollutant Short Name:	HCL
Value (tons/year):	2.7741192

Emission Year:	2016
Latitude:	38.86849
Longitude:	-77.0495
SIC Primary Code:	9711
SIC Primary Description:	NATIONAL SECURITY

US DEPARTMENT OF DEFENSE - PENTAGON (Continued) **S105983009**

FIPS Code:	13
City/County:	Arlington County
Pollutant Name:	Sulfur Dioxide
Pollutant Short Name:	SO2
Value (tons/year):	1.572784415
Emission Year:	2016
Latitude:	38.86849
Longitude:	-77.0495
SIC Primary Code:	9711
SIC Primary Description:	NATIONAL SECURITY
FIPS Code:	13
City/County:	Arlington County
Pollutant Name:	Total Non-VOC/Non-PM HAP Emissions
Pollutant Short Name:	Fee HAPs
Value (tons/year):	3.0295908
Emission Year:	2016
Latitude:	38.86849
Longitude:	-77.0495
SIC Primary Code:	9711
SIC Primary Description:	NATIONAL SECURITY
FIPS Code:	13
City/County:	Arlington County
Pollutant Name:	Carbon Monoxide
Pollutant Short Name:	CO
Value (tons/year):	15.7824844
Emission Year:	2016
Latitude:	38.86849
Longitude:	-77.0495
SIC Primary Code:	9711
SIC Primary Description:	NATIONAL SECURITY
FIPS Code:	13
City/County:	Arlington County
Pollutant Name:	Particulate Matter 10
Pollutant Short Name:	PM 10
Value (tons/year):	2.3357865
Emission Year:	2016
Latitude:	38.86849
Longitude:	-77.0495
SIC Primary Code:	9711
SIC Primary Description:	NATIONAL SECURITY
FIPS Code:	13
City/County:	Arlington County
Pollutant Name:	Hydrochloric acid (hydrogen chloride [gas only])
Pollutant Short Name:	HCL
Value (tons/year):	3.0295908
Emission Year:	2016
Latitude:	38.86849
Longitude:	-77.0495
SIC Primary Code:	9711
SIC Primary Description:	NATIONAL SECURITY
FIPS Code:	13
City/County:	Arlington County

US DEPARTMENT OF DEFENSE - PENTAGON (Continued) **S105983009**

Pollutant Name:	Nitrogen Oxide
Pollutant Short Name:	NOX
Value (tons/year):	15.50397
Emission Year:	2016
Latitude:	38.86849
Longitude:	-77.0495
SIC Primary Code:	9711
SIC Primary Description:	NATIONAL SECURITY
FIPS Code:	13
City/County:	Arlington County
Pollutant Name:	Particulate Matter
Pollutant Short Name:	PM
Value (tons/year):	2.309049
Emission Year:	2016
Latitude:	38.86849
Longitude:	-77.0495
SIC Primary Code:	9711
SIC Primary Description:	NATIONAL SECURITY
FIPS Code:	13
City/County:	Arlington County
Pollutant Name:	Volatile Organic Compounds
Pollutant Short Name:	VOC
Value (tons/year):	1.178959
Emission Year:	2018
Latitude:	38.86849
Longitude:	-77.0495
SIC Primary Code:	9711
SIC Primary Description:	NATIONAL SECURITY
FIPS Code:	Not reported
City/County:	Arlington County
Pollutant Name:	Nitrogen Oxide
Pollutant Short Name:	NOX
Value (tons/year):	17.14438
Emission Year:	2018
Latitude:	38.86849
Longitude:	-77.0495
SIC Primary Code:	9711
SIC Primary Description:	NATIONAL SECURITY
FIPS Code:	Not reported
City/County:	Arlington County
Pollutant Name:	Nitrogen Oxide
Pollutant Short Name:	NOX
Value (tons/year):	17.14438
Emission Year:	2018
Latitude:	38.86849
Longitude:	-77.0495
SIC Primary Code:	9711
SIC Primary Description:	NATIONAL SECURITY
FIPS Code:	Not reported
City/County:	Arlington County
Pollutant Name:	Particulate Matter
Pollutant Short Name:	PM

US DEPARTMENT OF DEFENSE - PENTAGON (Continued) **S105983009**

Value (tons/year):	2.172476
Emission Year:	2018
Latitude:	38.86849
Longitude:	-77.0495
SIC Primary Code:	9711
SIC Primary Description:	NATIONAL SECURITY
FIPS Code:	Not reported
City/County:	Arlington County
Pollutant Name:	Particulate Matter
Pollutant Short Name:	PM
Value (tons/year):	2.172476
Emission Year:	2018
Latitude:	38.86849
Longitude:	-77.0495
SIC Primary Code:	9711
SIC Primary Description:	NATIONAL SECURITY
FIPS Code:	Not reported
City/County:	Arlington County
Pollutant Name:	Particulate Matter
Pollutant Short Name:	PM
Value (tons/year):	2.172476
Emission Year:	2018
Latitude:	38.86849
Longitude:	-77.0495
SIC Primary Code:	9711
SIC Primary Description:	NATIONAL SECURITY
FIPS Code:	Not reported
City/County:	Arlington County
Pollutant Name:	Particulate Matter 10
Pollutant Short Name:	PM 10
Value (tons/year):	2.216798
Emission Year:	2018
Latitude:	38.86849
Longitude:	-77.0495
SIC Primary Code:	9711
SIC Primary Description:	NATIONAL SECURITY
FIPS Code:	Not reported
City/County:	Arlington County
Pollutant Name:	Particulate Matter 10
Pollutant Short Name:	PM 10
Value (tons/year):	2.216798
Emission Year:	2018
Latitude:	38.86849
Longitude:	-77.0495
SIC Primary Code:	9711
SIC Primary Description:	NATIONAL SECURITY
FIPS Code:	Not reported
City/County:	Arlington County
Pollutant Name:	Sulfur Dioxide
Pollutant Short Name:	SO2
Value (tons/year):	1.4473914

US DEPARTMENT OF DEFENSE - PENTAGON (Continued) **S105983009**

Emission Year:	2018
Latitude:	38.86849
Longitude:	-77.0495
SIC Primary Code:	9711
SIC Primary Description:	NATIONAL SECURITY
FIPS Code:	Not reported
City/County:	Arlington County
Pollutant Name:	Sulfur Dioxide
Pollutant Short Name:	SO2
Value (tons/year):	1.4473914

Emission Year:	2018
Latitude:	38.86849
Longitude:	-77.0495
SIC Primary Code:	9711
SIC Primary Description:	NATIONAL SECURITY
FIPS Code:	Not reported
City/County:	Arlington County
Pollutant Name:	Total Non-VOC/Non-PM HAP Emissions
Pollutant Short Name:	Fee HAPs
Value (tons/year):	2.7741192

Emission Year:	2018
Latitude:	38.86849
Longitude:	-77.0495
SIC Primary Code:	9711
SIC Primary Description:	NATIONAL SECURITY
FIPS Code:	Not reported
City/County:	Arlington County
Pollutant Name:	Total Non-VOC/Non-PM HAP Emissions
Pollutant Short Name:	Fee HAPs
Value (tons/year):	2.7741192

Emission Year:	2018
Latitude:	38.86849
Longitude:	-77.0495
SIC Primary Code:	9711
SIC Primary Description:	NATIONAL SECURITY
FIPS Code:	Not reported
City/County:	Arlington County
Pollutant Name:	Total Non-VOC/Non-PM HAP Emissions
Pollutant Short Name:	Fee HAPs
Value (tons/year):	2.7741192

Emission Year:	2018
Latitude:	38.86849
Longitude:	-77.0495
SIC Primary Code:	9711
SIC Primary Description:	NATIONAL SECURITY
FIPS Code:	Not reported
City/County:	Arlington County
Pollutant Name:	Volatile Organic Compounds
Pollutant Short Name:	VOC
Value (tons/year):	1.1954515

Emission Year:	2018
Latitude:	38.86849

US DEPARTMENT OF DEFENSE - PENTAGON (Continued) **S105983009**

Longitude:	-77.0495
SIC Primary Code:	9711
SIC Primary Description:	NATIONAL SECURITY
FIPS Code:	Not reported
City/County:	Arlington County
Pollutant Name:	Volatile Organic Compounds
Pollutant Short Name:	VOC
Value (tons/year):	1.1954515
Emission Year:	2018
Latitude:	38.86849
Longitude:	-77.0495
SIC Primary Code:	9711
SIC Primary Description:	NATIONAL SECURITY
FIPS Code:	Not reported
City/County:	Arlington County
Pollutant Name:	Volatile Organic Compounds
Pollutant Short Name:	VOC
Value (tons/year):	1.1954515
Emission Year:	2018
Latitude:	38.86849
Longitude:	-77.0495
SIC Primary Code:	9711
SIC Primary Description:	NATIONAL SECURITY
FIPS Code:	Not reported
City/County:	Arlington County
Pollutant Name:	Hydrochloric acid (hydrogen chloride [gas only])
Pollutant Short Name:	HCL
Value (tons/year):	2.7741192
Emission Year:	2018
Latitude:	38.86849
Longitude:	-77.0495
SIC Primary Code:	9711
SIC Primary Description:	NATIONAL SECURITY
FIPS Code:	Not reported
City/County:	Arlington County
Pollutant Name:	Hydrochloric acid (hydrogen chloride [gas only])
Pollutant Short Name:	HCL
Value (tons/year):	2.7741192
Emission Year:	2015
Latitude:	38.86849
Longitude:	-77.0495
SIC Primary Code:	9711
SIC Primary Description:	NATIONAL SECURITY
FIPS Code:	13
City/County:	Arlington County
Pollutant Name:	Sulfur Dioxide
Pollutant Short Name:	SO2
Value (tons/year):	3.88206967
Emission Year:	2015
Latitude:	38.86849
Longitude:	-77.0495
SIC Primary Code:	9711

US DEPARTMENT OF DEFENSE - PENTAGON (Continued) **S105983009**

SIC Primary Description:	NATIONAL SECURITY
FIPS Code:	13
City/County:	Arlington County
Pollutant Name:	Total Non-VOC/Non-PM HAP Emissions
Pollutant Short Name:	Fee HAPs
Value (tons/year):	3.2733492
Emission Year:	2015
Latitude:	38.86849
Longitude:	-77.0495
SIC Primary Code:	9711
SIC Primary Description:	NATIONAL SECURITY
FIPS Code:	13
City/County:	Arlington County
Pollutant Name:	Carbon Monoxide
Pollutant Short Name:	CO
Value (tons/year):	14.3384206
Emission Year:	2015
Latitude:	38.86849
Longitude:	-77.0495
SIC Primary Code:	9711
SIC Primary Description:	NATIONAL SECURITY
FIPS Code:	13
City/County:	Arlington County
Pollutant Name:	Particulate Matter 10
Pollutant Short Name:	PM 10
Value (tons/year):	2.523732
Emission Year:	2015
Latitude:	38.86849
Longitude:	-77.0495
SIC Primary Code:	9711
SIC Primary Description:	NATIONAL SECURITY
FIPS Code:	13
City/County:	Arlington County
Pollutant Name:	Hydrochloric acid (hydrogen chloride [gas only])
Pollutant Short Name:	HCL
Value (tons/year):	3.2733492
Emission Year:	2015
Latitude:	38.86849
Longitude:	-77.0495
SIC Primary Code:	9711
SIC Primary Description:	NATIONAL SECURITY
FIPS Code:	13
City/County:	Arlington County
Pollutant Name:	Nitrogen Oxide
Pollutant Short Name:	NOX
Value (tons/year):	17.66071
Emission Year:	2015
Latitude:	38.86849
Longitude:	-77.0495
SIC Primary Code:	9711
SIC Primary Description:	NATIONAL SECURITY
FIPS Code:	13

US DEPARTMENT OF DEFENSE - PENTAGON (Continued) **S105983009**

City/County:	Arlington County
Pollutant Name:	Particulate Matter
Pollutant Short Name:	PM
Value (tons/year):	2.464155
Emission Year:	2015
Latitude:	38.86849
Longitude:	-77.0495
SIC Primary Code:	9711
SIC Primary Description:	NATIONAL SECURITY
FIPS Code:	13
City/County:	Arlington County
Pollutant Name:	Volatile Organic Compounds
Pollutant Short Name:	VOC
Value (tons/year):	1.1222665
Emission Year:	2018
Latitude:	38.86849
Longitude:	-77.0495
SIC Primary Code:	9711
SIC Primary Description:	NATIONAL SECURITY
FIPS Code:	Not reported
City/County:	Arlington County
Pollutant Name:	Nitrogen Oxide
Pollutant Short Name:	NOX
Value (tons/year):	17.14438
Emission Year:	2018
Latitude:	38.86849
Longitude:	-77.0495
SIC Primary Code:	9711
SIC Primary Description:	NATIONAL SECURITY
FIPS Code:	Not reported
City/County:	Arlington County
Pollutant Name:	Nitrogen Oxide
Pollutant Short Name:	NOX
Value (tons/year):	17.14438
Emission Year:	2018
Latitude:	38.86849
Longitude:	-77.0495
SIC Primary Code:	9711
SIC Primary Description:	NATIONAL SECURITY
FIPS Code:	Not reported
City/County:	Arlington County
Pollutant Name:	Particulate Matter
Pollutant Short Name:	PM
Value (tons/year):	2.172476
Emission Year:	2018
Latitude:	38.86849
Longitude:	-77.0495
SIC Primary Code:	9711
SIC Primary Description:	NATIONAL SECURITY
FIPS Code:	Not reported
City/County:	Arlington County
Pollutant Name:	Particulate Matter 10

US DEPARTMENT OF DEFENSE - PENTAGON (Continued) **S105983009**

Pollutant Short Name:	PM 10
Value (tons/year):	2.216798
Emission Year:	2018
Latitude:	38.86849
Longitude:	-77.0495
SIC Primary Code:	9711
SIC Primary Description:	NATIONAL SECURITY
FIPS Code:	Not reported
City/County:	Arlington County
Pollutant Name:	Particulate Matter 10
Pollutant Short Name:	PM 10
Value (tons/year):	2.216798
Emission Year:	2014
Latitude:	38.86849
Longitude:	-77.0495
SIC Primary Code:	9711
SIC Primary Description:	NATIONAL SECURITY
FIPS Code:	13
City/County:	Arlington County
Pollutant Name:	Carbon Monoxide
Pollutant Short Name:	CO
Value (tons/year):	15.96084
Emission Year:	2014
Latitude:	38.86849
Longitude:	-77.0495
SIC Primary Code:	9711
SIC Primary Description:	NATIONAL SECURITY
FIPS Code:	13
City/County:	Arlington County
Pollutant Name:	Particulate Matter 10
Pollutant Short Name:	PM 10
Value (tons/year):	2.710727
Emission Year:	2014
Latitude:	38.86849
Longitude:	-77.0495
SIC Primary Code:	9711
SIC Primary Description:	NATIONAL SECURITY
FIPS Code:	13
City/County:	Arlington County
Pollutant Name:	Hydrochloric acid (hydrogen chloride [gas only])
Pollutant Short Name:	HCL
Value (tons/year):	3.30498
Emission Year:	2014
Latitude:	38.86849
Longitude:	-77.0495
SIC Primary Code:	9711
SIC Primary Description:	NATIONAL SECURITY
FIPS Code:	13
City/County:	Arlington County
Pollutant Name:	Nitrogen Oxide
Pollutant Short Name:	NOX
Value (tons/year):	18.4221

US DEPARTMENT OF DEFENSE - PENTAGON (Continued) **S105983009**

Emission Year:	2014
Latitude:	38.86849
Longitude:	-77.0495
SIC Primary Code:	9711
SIC Primary Description:	NATIONAL SECURITY
FIPS Code:	13
City/County:	Arlington County
Pollutant Name:	Particulate Matter
Pollutant Short Name:	PM
Value (tons/year):	2.64533

Emission Year:	2014
Latitude:	38.86849
Longitude:	-77.0495
SIC Primary Code:	9711
SIC Primary Description:	NATIONAL SECURITY
FIPS Code:	13
City/County:	Arlington County
Pollutant Name:	Volatile Organic Compounds
Pollutant Short Name:	VOC
Value (tons/year):	1.221898

Emission Year:	2014
Latitude:	38.86849
Longitude:	-77.0495
SIC Primary Code:	9711
SIC Primary Description:	NATIONAL SECURITY
FIPS Code:	13
City/County:	Arlington County
Pollutant Name:	Sulfur Dioxide
Pollutant Short Name:	SO2
Value (tons/year):	5.350479

Emission Year:	2014
Latitude:	38.86849
Longitude:	-77.0495
SIC Primary Code:	9711
SIC Primary Description:	NATIONAL SECURITY
FIPS Code:	13
City/County:	Arlington County
Pollutant Name:	Total Non-VOC/Non-PM HAP Emissions
Pollutant Short Name:	Fee HAPs
Value (tons/year):	3.30498

Emission Year:	2018
Latitude:	38.86849
Longitude:	-77.0495
SIC Primary Code:	9711
SIC Primary Description:	NATIONAL SECURITY
FIPS Code:	Not reported
City/County:	Arlington County
Pollutant Name:	Sulfur Dioxide
Pollutant Short Name:	SO2
Value (tons/year):	1.4473914

Emission Year:	2018
Latitude:	38.86849

US DEPARTMENT OF DEFENSE - PENTAGON (Continued) **S105983009**

Longitude:	-77.0495
SIC Primary Code:	9711
SIC Primary Description:	NATIONAL SECURITY
FIPS Code:	Not reported
City/County:	Arlington County
Pollutant Name:	Sulfur Dioxide
Pollutant Short Name:	SO2
Value (tons/year):	1.4473914

Emission Year:	2018
Latitude:	38.86849
Longitude:	-77.0495
SIC Primary Code:	9711
SIC Primary Description:	NATIONAL SECURITY
FIPS Code:	Not reported
City/County:	Arlington County
Pollutant Name:	Total Non-VOC/Non-PM HAP Emissions
Pollutant Short Name:	Fee HAPs
Value (tons/year):	2.7741192

Emission Year:	2018
Latitude:	38.86849
Longitude:	-77.0495
SIC Primary Code:	9711
SIC Primary Description:	NATIONAL SECURITY
FIPS Code:	Not reported
City/County:	Arlington County
Pollutant Name:	Volatile Organic Compounds
Pollutant Short Name:	VOC
Value (tons/year):	1.1954515

Emission Year:	2017
Latitude:	38.86849
Longitude:	-77.0495
SIC Primary Code:	9711
SIC Primary Description:	NATIONAL SECURITY
FIPS Code:	13
City/County:	Arlington County
Pollutant Name:	Sulfur Dioxide
Pollutant Short Name:	SO2
Value (tons/year):	1.5904014049999999

Emission Year:	2017
Latitude:	38.86849
Longitude:	-77.0495
SIC Primary Code:	9711
SIC Primary Description:	NATIONAL SECURITY
FIPS Code:	13
City/County:	Arlington County
Pollutant Name:	Carbon Monoxide
Pollutant Short Name:	CO
Value (tons/year):	15.522086

Emission Year:	2017
Latitude:	38.86849
Longitude:	-77.0495
SIC Primary Code:	9711

US DEPARTMENT OF DEFENSE - PENTAGON (Continued) **S105983009**

SIC Primary Description:	NATIONAL SECURITY
FIPS Code:	13
City/County:	Arlington County
Pollutant Name:	Nitrogen Oxide
Pollutant Short Name:	NOX
Value (tons/year):	16.930700000000002
Emission Year:	2017
Latitude:	38.86849
Longitude:	-77.0495
SIC Primary Code:	9711
SIC Primary Description:	NATIONAL SECURITY
FIPS Code:	13
City/County:	Arlington County
Pollutant Name:	Total Non-VOC/Non-PM HAP Emissions
Pollutant Short Name:	Fee HAPs
Value (tons/year):	3.0686520000000002
Emission Year:	2017
Latitude:	38.86849
Longitude:	-77.0495
SIC Primary Code:	9711
SIC Primary Description:	NATIONAL SECURITY
FIPS Code:	13
City/County:	Arlington County
Pollutant Name:	Particulate Matter 10
Pollutant Short Name:	PM 10
Value (tons/year):	2.3218200000000002
Emission Year:	2017
Latitude:	38.86849
Longitude:	-77.0495
SIC Primary Code:	9711
SIC Primary Description:	NATIONAL SECURITY
FIPS Code:	13
City/County:	Arlington County
Pollutant Name:	Hydrochloric acid (hydrogen chloride [gas only])
Pollutant Short Name:	HCL
Value (tons/year):	3.0686520000000002
Emission Year:	2017
Latitude:	38.86849
Longitude:	-77.0495
SIC Primary Code:	9711
SIC Primary Description:	NATIONAL SECURITY
FIPS Code:	13
City/County:	Arlington County
Pollutant Name:	Particulate Matter
Pollutant Short Name:	PM
Value (tons/year):	2.2942499999999999
Emission Year:	2017
Latitude:	38.86849
Longitude:	-77.0495
SIC Primary Code:	9711
SIC Primary Description:	NATIONAL SECURITY
FIPS Code:	13

US DEPARTMENT OF DEFENSE - PENTAGON (Continued) **S105983009**

City/County:	Arlington County
Pollutant Name:	Volatile Organic Compounds
Pollutant Short Name:	VOC
Value (tons/year):	1.2250274999999999

Name:	US DEPARTMENT OF DEFENSE - PENTAGON
Address:	425 OLD JEFFERSON DAVIS HWY
City,State,Zip:	ARLINGTON, VA 22202
Region:	NRO
Registration Number:	70030
Contact First Name:	Joseph
Contact Last Name:	Eichenlaub
Contact Title:	Branch Manager
Contact Phone:	7036933683
Latitude:	38.866798
Longitude:	-77.047409
Lat Deg/Min/Sec Lon Deg/Min/Sec:	38 52 0.47280000 / -77 2 50.6724
Mailing Address:	Pentagon Building Management Office
Mailing City:	Washington
Mailing State:	DC
Mailing Zip Code:	20301
Program Type:	Article 6 - mNSR
Permit Type:	SIGAMEN
Issued Date:	03/21/2007
Operating Status:	Operating
Contact Email:	Joseph.D.Eichenlaub.CIV@mail.mil
Owner ID:	5283
Owner Name:	PENTAGON RESERVATION
Owner Tele:	Not reported
Facility Full Name:	Pentagon Reservation
ICIS Federal ID:	VA0000005101300010
Currently Active (y/n):	Y
Primary Permit Type Desc:	For legacy mapping purposes only (inactive for picklist purposes)
Permit Status:	Issued

AIRS:

Emission Year:	2018
Latitude:	38.86849
Longitude:	-77.0495
SIC Primary Code:	9711
SIC Primary Description:	NATIONAL SECURITY
FIPS Code:	Not reported
City/County:	Arlington County
Pollutant Name:	Carbon Monoxide
Pollutant Short Name:	CO
Value (tons/year):	13.9297956

Emission Year:	2018
Latitude:	38.86849
Longitude:	-77.0495
SIC Primary Code:	9711
SIC Primary Description:	NATIONAL SECURITY
FIPS Code:	Not reported
City/County:	Arlington County
Pollutant Name:	Carbon Monoxide
Pollutant Short Name:	CO
Value (tons/year):	13.9297956

US DEPARTMENT OF DEFENSE - PENTAGON (Continued) **S105983009**

Emission Year:	2018
Latitude:	38.86849
Longitude:	-77.0495
SIC Primary Code:	9711
SIC Primary Description:	NATIONAL SECURITY
FIPS Code:	Not reported
City/County:	Arlington County
Pollutant Name:	Carbon Monoxide
Pollutant Short Name:	CO
Value (tons/year):	13.9297956

Emission Year:	2018
Latitude:	38.86849
Longitude:	-77.0495
SIC Primary Code:	9711
SIC Primary Description:	NATIONAL SECURITY
FIPS Code:	Not reported
City/County:	Arlington County
Pollutant Name:	Carbon Monoxide
Pollutant Short Name:	CO
Value (tons/year):	13.9297956

Emission Year:	2013
Latitude:	38.86849
Longitude:	-77.0495
SIC Primary Code:	9711
SIC Primary Description:	NATIONAL SECURITY
FIPS Code:	13
City/County:	Arlington County
Pollutant Name:	Particulate Matter 10
Pollutant Short Name:	PM 10
Value (tons/year):	2.42478

Emission Year:	2013
Latitude:	38.86849
Longitude:	-77.0495
SIC Primary Code:	9711
SIC Primary Description:	NATIONAL SECURITY
FIPS Code:	13
City/County:	Arlington County
Pollutant Name:	Hydrochloric acid (hydrogen chloride [gas only])
Pollutant Short Name:	HCL
Value (tons/year):	3.7152

Emission Year:	2013
Latitude:	38.86849
Longitude:	-77.0495
SIC Primary Code:	9711
SIC Primary Description:	NATIONAL SECURITY
FIPS Code:	13
City/County:	Arlington County
Pollutant Name:	Nitrogen Oxide
Pollutant Short Name:	NOX
Value (tons/year):	11.30475

Emission Year:	2013
Latitude:	38.86849

US DEPARTMENT OF DEFENSE - PENTAGON (Continued) **S105983009**

Longitude:	-77.0495
SIC Primary Code:	9711
SIC Primary Description:	NATIONAL SECURITY
FIPS Code:	13
City/County:	Arlington County
Pollutant Name:	Particulate Matter
Pollutant Short Name:	PM
Value (tons/year):	2.4021

Emission Year:	2013
Latitude:	38.86849
Longitude:	-77.0495
SIC Primary Code:	9711
SIC Primary Description:	NATIONAL SECURITY
FIPS Code:	13
City/County:	Arlington County
Pollutant Name:	Volatile Organic Compounds
Pollutant Short Name:	VOC
Value (tons/year):	1.11117

Emission Year:	2013
Latitude:	38.86849
Longitude:	-77.0495
SIC Primary Code:	9711
SIC Primary Description:	NATIONAL SECURITY
FIPS Code:	13
City/County:	Arlington County
Pollutant Name:	Sulfur Dioxide
Pollutant Short Name:	SO2
Value (tons/year):	2.49966

Emission Year:	2013
Latitude:	38.86849
Longitude:	-77.0495
SIC Primary Code:	9711
SIC Primary Description:	NATIONAL SECURITY
FIPS Code:	13
City/County:	Arlington County
Pollutant Name:	Total Non-VOC/Non-PM HAP Emissions
Pollutant Short Name:	Fee HAPs
Value (tons/year):	3.7152

Emission Year:	2013
Latitude:	38.86849
Longitude:	-77.0495
SIC Primary Code:	9711
SIC Primary Description:	NATIONAL SECURITY
FIPS Code:	13
City/County:	Arlington County
Pollutant Name:	Carbon Monoxide
Pollutant Short Name:	CO
Value (tons/year):	14.07675

Emission Year:	2018
Latitude:	38.86849
Longitude:	-77.0495
SIC Primary Code:	9711

US DEPARTMENT OF DEFENSE - PENTAGON (Continued) **S105983009**

SIC Primary Description:	NATIONAL SECURITY
FIPS Code:	Not reported
City/County:	Arlington County
Pollutant Name:	Hydrochloric acid (hydrogen chloride [gas only])
Pollutant Short Name:	HCL
Value (tons/year):	2.7741192
Emission Year:	2018
Latitude:	38.86849
Longitude:	-77.0495
SIC Primary Code:	9711
SIC Primary Description:	NATIONAL SECURITY
FIPS Code:	Not reported
City/County:	Arlington County
Pollutant Name:	Hydrochloric acid (hydrogen chloride [gas only])
Pollutant Short Name:	HCL
Value (tons/year):	2.7741192
Emission Year:	2016
Latitude:	38.86849
Longitude:	-77.0495
SIC Primary Code:	9711
SIC Primary Description:	NATIONAL SECURITY
FIPS Code:	13
City/County:	Arlington County
Pollutant Name:	Sulfur Dioxide
Pollutant Short Name:	SO2
Value (tons/year):	1.572784415
Emission Year:	2016
Latitude:	38.86849
Longitude:	-77.0495
SIC Primary Code:	9711
SIC Primary Description:	NATIONAL SECURITY
FIPS Code:	13
City/County:	Arlington County
Pollutant Name:	Total Non-VOC/Non-PM HAP Emissions
Pollutant Short Name:	Fee HAPs
Value (tons/year):	3.0295908
Emission Year:	2016
Latitude:	38.86849
Longitude:	-77.0495
SIC Primary Code:	9711
SIC Primary Description:	NATIONAL SECURITY
FIPS Code:	13
City/County:	Arlington County
Pollutant Name:	Carbon Monoxide
Pollutant Short Name:	CO
Value (tons/year):	15.7824844
Emission Year:	2016
Latitude:	38.86849
Longitude:	-77.0495
SIC Primary Code:	9711
SIC Primary Description:	NATIONAL SECURITY
FIPS Code:	13

US DEPARTMENT OF DEFENSE - PENTAGON (Continued) **S105983009**

City/County:	Arlington County
Pollutant Name:	Particulate Matter 10
Pollutant Short Name:	PM 10
Value (tons/year):	2.3357865
Emission Year:	2016
Latitude:	38.86849
Longitude:	-77.0495
SIC Primary Code:	9711
SIC Primary Description:	NATIONAL SECURITY
FIPS Code:	13
City/County:	Arlington County
Pollutant Name:	Hydrochloric acid (hydrogen chloride [gas only])
Pollutant Short Name:	HCL
Value (tons/year):	3.0295908
Emission Year:	2016
Latitude:	38.86849
Longitude:	-77.0495
SIC Primary Code:	9711
SIC Primary Description:	NATIONAL SECURITY
FIPS Code:	13
City/County:	Arlington County
Pollutant Name:	Nitrogen Oxide
Pollutant Short Name:	NOX
Value (tons/year):	15.50397
Emission Year:	2016
Latitude:	38.86849
Longitude:	-77.0495
SIC Primary Code:	9711
SIC Primary Description:	NATIONAL SECURITY
FIPS Code:	13
City/County:	Arlington County
Pollutant Name:	Particulate Matter
Pollutant Short Name:	PM
Value (tons/year):	2.309049
Emission Year:	2016
Latitude:	38.86849
Longitude:	-77.0495
SIC Primary Code:	9711
SIC Primary Description:	NATIONAL SECURITY
FIPS Code:	13
City/County:	Arlington County
Pollutant Name:	Volatile Organic Compounds
Pollutant Short Name:	VOC
Value (tons/year):	1.178959
Emission Year:	2018
Latitude:	38.86849
Longitude:	-77.0495
SIC Primary Code:	9711
SIC Primary Description:	NATIONAL SECURITY
FIPS Code:	Not reported
City/County:	Arlington County
Pollutant Name:	Nitrogen Oxide

US DEPARTMENT OF DEFENSE - PENTAGON (Continued) **S105983009**

Pollutant Short Name:	NOX
Value (tons/year):	17.14438
Emission Year:	2018
Latitude:	38.86849
Longitude:	-77.0495
SIC Primary Code:	9711
SIC Primary Description:	NATIONAL SECURITY
FIPS Code:	Not reported
City/County:	Arlington County
Pollutant Name:	Nitrogen Oxide
Pollutant Short Name:	NOX
Value (tons/year):	17.14438
Emission Year:	2018
Latitude:	38.86849
Longitude:	-77.0495
SIC Primary Code:	9711
SIC Primary Description:	NATIONAL SECURITY
FIPS Code:	Not reported
City/County:	Arlington County
Pollutant Name:	Particulate Matter
Pollutant Short Name:	PM
Value (tons/year):	2.172476
Emission Year:	2018
Latitude:	38.86849
Longitude:	-77.0495
SIC Primary Code:	9711
SIC Primary Description:	NATIONAL SECURITY
FIPS Code:	Not reported
City/County:	Arlington County
Pollutant Name:	Particulate Matter
Pollutant Short Name:	PM
Value (tons/year):	2.172476
Emission Year:	2018
Latitude:	38.86849
Longitude:	-77.0495
SIC Primary Code:	9711
SIC Primary Description:	NATIONAL SECURITY
FIPS Code:	Not reported
City/County:	Arlington County
Pollutant Name:	Particulate Matter
Pollutant Short Name:	PM
Value (tons/year):	2.172476
Emission Year:	2018
Latitude:	38.86849
Longitude:	-77.0495
SIC Primary Code:	9711
SIC Primary Description:	NATIONAL SECURITY
FIPS Code:	Not reported
City/County:	Arlington County
Pollutant Name:	Particulate Matter 10
Pollutant Short Name:	PM 10
Value (tons/year):	2.216798

US DEPARTMENT OF DEFENSE - PENTAGON (Continued) **S105983009**

Emission Year:	2018
Latitude:	38.86849
Longitude:	-77.0495
SIC Primary Code:	9711
SIC Primary Description:	NATIONAL SECURITY
FIPS Code:	Not reported
City/County:	Arlington County
Pollutant Name:	Particulate Matter 10
Pollutant Short Name:	PM 10
Value (tons/year):	2.216798

Emission Year:	2018
Latitude:	38.86849
Longitude:	-77.0495
SIC Primary Code:	9711
SIC Primary Description:	NATIONAL SECURITY
FIPS Code:	Not reported
City/County:	Arlington County
Pollutant Name:	Sulfur Dioxide
Pollutant Short Name:	SO2
Value (tons/year):	1.4473914

Emission Year:	2018
Latitude:	38.86849
Longitude:	-77.0495
SIC Primary Code:	9711
SIC Primary Description:	NATIONAL SECURITY
FIPS Code:	Not reported
City/County:	Arlington County
Pollutant Name:	Sulfur Dioxide
Pollutant Short Name:	SO2
Value (tons/year):	1.4473914

Emission Year:	2018
Latitude:	38.86849
Longitude:	-77.0495
SIC Primary Code:	9711
SIC Primary Description:	NATIONAL SECURITY
FIPS Code:	Not reported
City/County:	Arlington County
Pollutant Name:	Total Non-VOC/Non-PM HAP Emissions
Pollutant Short Name:	Fee HAPs
Value (tons/year):	2.7741192

Emission Year:	2018
Latitude:	38.86849
Longitude:	-77.0495
SIC Primary Code:	9711
SIC Primary Description:	NATIONAL SECURITY
FIPS Code:	Not reported
City/County:	Arlington County
Pollutant Name:	Total Non-VOC/Non-PM HAP Emissions
Pollutant Short Name:	Fee HAPs
Value (tons/year):	2.7741192

Emission Year:	2018
Latitude:	38.86849

US DEPARTMENT OF DEFENSE - PENTAGON (Continued) **S105983009**

Longitude:	-77.0495
SIC Primary Code:	9711
SIC Primary Description:	NATIONAL SECURITY
FIPS Code:	Not reported
City/County:	Arlington County
Pollutant Name:	Total Non-VOC/Non-PM HAP Emissions
Pollutant Short Name:	Fee HAPs
Value (tons/year):	2.7741192

Emission Year:	2018
Latitude:	38.86849
Longitude:	-77.0495
SIC Primary Code:	9711
SIC Primary Description:	NATIONAL SECURITY
FIPS Code:	Not reported
City/County:	Arlington County
Pollutant Name:	Volatile Organic Compounds
Pollutant Short Name:	VOC
Value (tons/year):	1.1954515

Emission Year:	2018
Latitude:	38.86849
Longitude:	-77.0495
SIC Primary Code:	9711
SIC Primary Description:	NATIONAL SECURITY
FIPS Code:	Not reported
City/County:	Arlington County
Pollutant Name:	Volatile Organic Compounds
Pollutant Short Name:	VOC
Value (tons/year):	1.1954515

Emission Year:	2018
Latitude:	38.86849
Longitude:	-77.0495
SIC Primary Code:	9711
SIC Primary Description:	NATIONAL SECURITY
FIPS Code:	Not reported
City/County:	Arlington County
Pollutant Name:	Volatile Organic Compounds
Pollutant Short Name:	VOC
Value (tons/year):	1.1954515

Emission Year:	2018
Latitude:	38.86849
Longitude:	-77.0495
SIC Primary Code:	9711
SIC Primary Description:	NATIONAL SECURITY
FIPS Code:	Not reported
City/County:	Arlington County
Pollutant Name:	Hydrochloric acid (hydrogen chloride [gas only])
Pollutant Short Name:	HCL
Value (tons/year):	2.7741192

Emission Year:	2018
Latitude:	38.86849
Longitude:	-77.0495
SIC Primary Code:	9711

US DEPARTMENT OF DEFENSE - PENTAGON (Continued) **S105983009**

SIC Primary Description:	NATIONAL SECURITY
FIPS Code:	Not reported
City/County:	Arlington County
Pollutant Name:	Hydrochloric acid (hydrogen chloride [gas only])
Pollutant Short Name:	HCL
Value (tons/year):	2.7741192
Emission Year:	2015
Latitude:	38.86849
Longitude:	-77.0495
SIC Primary Code:	9711
SIC Primary Description:	NATIONAL SECURITY
FIPS Code:	13
City/County:	Arlington County
Pollutant Name:	Sulfur Dioxide
Pollutant Short Name:	SO2
Value (tons/year):	3.88206967
Emission Year:	2015
Latitude:	38.86849
Longitude:	-77.0495
SIC Primary Code:	9711
SIC Primary Description:	NATIONAL SECURITY
FIPS Code:	13
City/County:	Arlington County
Pollutant Name:	Total Non-VOC/Non-PM HAP Emissions
Pollutant Short Name:	Fee HAPs
Value (tons/year):	3.2733492
Emission Year:	2015
Latitude:	38.86849
Longitude:	-77.0495
SIC Primary Code:	9711
SIC Primary Description:	NATIONAL SECURITY
FIPS Code:	13
City/County:	Arlington County
Pollutant Name:	Carbon Monoxide
Pollutant Short Name:	CO
Value (tons/year):	14.3384206
Emission Year:	2015
Latitude:	38.86849
Longitude:	-77.0495
SIC Primary Code:	9711
SIC Primary Description:	NATIONAL SECURITY
FIPS Code:	13
City/County:	Arlington County
Pollutant Name:	Particulate Matter 10
Pollutant Short Name:	PM 10
Value (tons/year):	2.523732
Emission Year:	2015
Latitude:	38.86849
Longitude:	-77.0495
SIC Primary Code:	9711
SIC Primary Description:	NATIONAL SECURITY
FIPS Code:	13

US DEPARTMENT OF DEFENSE - PENTAGON (Continued) **S105983009**

City/County:	Arlington County
Pollutant Name:	Hydrochloric acid (hydrogen chloride [gas only])
Pollutant Short Name:	HCL
Value (tons/year):	3.2733492
Emission Year:	2015
Latitude:	38.86849
Longitude:	-77.0495
SIC Primary Code:	9711
SIC Primary Description:	NATIONAL SECURITY
FIPS Code:	13
City/County:	Arlington County
Pollutant Name:	Nitrogen Oxide
Pollutant Short Name:	NOX
Value (tons/year):	17.66071
Emission Year:	2015
Latitude:	38.86849
Longitude:	-77.0495
SIC Primary Code:	9711
SIC Primary Description:	NATIONAL SECURITY
FIPS Code:	13
City/County:	Arlington County
Pollutant Name:	Particulate Matter
Pollutant Short Name:	PM
Value (tons/year):	2.464155
Emission Year:	2015
Latitude:	38.86849
Longitude:	-77.0495
SIC Primary Code:	9711
SIC Primary Description:	NATIONAL SECURITY
FIPS Code:	13
City/County:	Arlington County
Pollutant Name:	Volatile Organic Compounds
Pollutant Short Name:	VOC
Value (tons/year):	1.1222665
Emission Year:	2018
Latitude:	38.86849
Longitude:	-77.0495
SIC Primary Code:	9711
SIC Primary Description:	NATIONAL SECURITY
FIPS Code:	Not reported
City/County:	Arlington County
Pollutant Name:	Nitrogen Oxide
Pollutant Short Name:	NOX
Value (tons/year):	17.14438
Emission Year:	2018
Latitude:	38.86849
Longitude:	-77.0495
SIC Primary Code:	9711
SIC Primary Description:	NATIONAL SECURITY
FIPS Code:	Not reported
City/County:	Arlington County
Pollutant Name:	Nitrogen Oxide

US DEPARTMENT OF DEFENSE - PENTAGON (Continued) **S105983009**

Pollutant Short Name:	NOX
Value (tons/year):	17.14438
Emission Year:	2018
Latitude:	38.86849
Longitude:	-77.0495
SIC Primary Code:	9711
SIC Primary Description:	NATIONAL SECURITY
FIPS Code:	Not reported
City/County:	Arlington County
Pollutant Name:	Particulate Matter
Pollutant Short Name:	PM
Value (tons/year):	2.172476
Emission Year:	2018
Latitude:	38.86849
Longitude:	-77.0495
SIC Primary Code:	9711
SIC Primary Description:	NATIONAL SECURITY
FIPS Code:	Not reported
City/County:	Arlington County
Pollutant Name:	Particulate Matter 10
Pollutant Short Name:	PM 10
Value (tons/year):	2.216798
Emission Year:	2018
Latitude:	38.86849
Longitude:	-77.0495
SIC Primary Code:	9711
SIC Primary Description:	NATIONAL SECURITY
FIPS Code:	Not reported
City/County:	Arlington County
Pollutant Name:	Particulate Matter 10
Pollutant Short Name:	PM 10
Value (tons/year):	2.216798
Emission Year:	2014
Latitude:	38.86849
Longitude:	-77.0495
SIC Primary Code:	9711
SIC Primary Description:	NATIONAL SECURITY
FIPS Code:	13
City/County:	Arlington County
Pollutant Name:	Carbon Monoxide
Pollutant Short Name:	CO
Value (tons/year):	15.96084
Emission Year:	2014
Latitude:	38.86849
Longitude:	-77.0495
SIC Primary Code:	9711
SIC Primary Description:	NATIONAL SECURITY
FIPS Code:	13
City/County:	Arlington County
Pollutant Name:	Particulate Matter 10
Pollutant Short Name:	PM 10
Value (tons/year):	2.710727

US DEPARTMENT OF DEFENSE - PENTAGON (Continued) **S105983009**

Emission Year:	2014
Latitude:	38.86849
Longitude:	-77.0495
SIC Primary Code:	9711
SIC Primary Description:	NATIONAL SECURITY
FIPS Code:	13
City/County:	Arlington County
Pollutant Name:	Hydrochloric acid (hydrogen chloride [gas only])
Pollutant Short Name:	HCL
Value (tons/year):	3.30498

Emission Year:	2014
Latitude:	38.86849
Longitude:	-77.0495
SIC Primary Code:	9711
SIC Primary Description:	NATIONAL SECURITY
FIPS Code:	13
City/County:	Arlington County
Pollutant Name:	Nitrogen Oxide
Pollutant Short Name:	NOX
Value (tons/year):	18.4221

Emission Year:	2014
Latitude:	38.86849
Longitude:	-77.0495
SIC Primary Code:	9711
SIC Primary Description:	NATIONAL SECURITY
FIPS Code:	13
City/County:	Arlington County
Pollutant Name:	Particulate Matter
Pollutant Short Name:	PM
Value (tons/year):	2.64533

Emission Year:	2014
Latitude:	38.86849
Longitude:	-77.0495
SIC Primary Code:	9711
SIC Primary Description:	NATIONAL SECURITY
FIPS Code:	13
City/County:	Arlington County
Pollutant Name:	Volatile Organic Compounds
Pollutant Short Name:	VOC
Value (tons/year):	1.221898

Emission Year:	2014
Latitude:	38.86849
Longitude:	-77.0495
SIC Primary Code:	9711
SIC Primary Description:	NATIONAL SECURITY
FIPS Code:	13
City/County:	Arlington County
Pollutant Name:	Sulfur Dioxide
Pollutant Short Name:	SO2
Value (tons/year):	5.350479

Emission Year:	2014
Latitude:	38.86849

US DEPARTMENT OF DEFENSE - PENTAGON (Continued) **S105983009**

Longitude:	-77.0495
SIC Primary Code:	9711
SIC Primary Description:	NATIONAL SECURITY
FIPS Code:	13
City/County:	Arlington County
Pollutant Name:	Total Non-VOC/Non-PM HAP Emissions
Pollutant Short Name:	Fee HAPs
Value (tons/year):	3.30498

Emission Year:	2018
Latitude:	38.86849
Longitude:	-77.0495
SIC Primary Code:	9711
SIC Primary Description:	NATIONAL SECURITY
FIPS Code:	Not reported
City/County:	Arlington County
Pollutant Name:	Sulfur Dioxide
Pollutant Short Name:	SO2
Value (tons/year):	1.4473914

Emission Year:	2018
Latitude:	38.86849
Longitude:	-77.0495
SIC Primary Code:	9711
SIC Primary Description:	NATIONAL SECURITY
FIPS Code:	Not reported
City/County:	Arlington County
Pollutant Name:	Sulfur Dioxide
Pollutant Short Name:	SO2
Value (tons/year):	1.4473914

Emission Year:	2018
Latitude:	38.86849
Longitude:	-77.0495
SIC Primary Code:	9711
SIC Primary Description:	NATIONAL SECURITY
FIPS Code:	Not reported
City/County:	Arlington County
Pollutant Name:	Total Non-VOC/Non-PM HAP Emissions
Pollutant Short Name:	Fee HAPs
Value (tons/year):	2.7741192

Emission Year:	2018
Latitude:	38.86849
Longitude:	-77.0495
SIC Primary Code:	9711
SIC Primary Description:	NATIONAL SECURITY
FIPS Code:	Not reported
City/County:	Arlington County
Pollutant Name:	Volatile Organic Compounds
Pollutant Short Name:	VOC
Value (tons/year):	1.1954515

Emission Year:	2017
Latitude:	38.86849
Longitude:	-77.0495
SIC Primary Code:	9711

US DEPARTMENT OF DEFENSE - PENTAGON (Continued) **S105983009**

SIC Primary Description:	NATIONAL SECURITY
FIPS Code:	13
City/County:	Arlington County
Pollutant Name:	Sulfur Dioxide
Pollutant Short Name:	SO2
Value (tons/year):	1.5904014049999999

Emission Year:	2017
Latitude:	38.86849
Longitude:	-77.0495
SIC Primary Code:	9711
SIC Primary Description:	NATIONAL SECURITY
FIPS Code:	13
City/County:	Arlington County
Pollutant Name:	Carbon Monoxide
Pollutant Short Name:	CO
Value (tons/year):	15.522086

Emission Year:	2017
Latitude:	38.86849
Longitude:	-77.0495
SIC Primary Code:	9711
SIC Primary Description:	NATIONAL SECURITY
FIPS Code:	13
City/County:	Arlington County
Pollutant Name:	Nitrogen Oxide
Pollutant Short Name:	NOX
Value (tons/year):	16.930700000000002

Emission Year:	2017
Latitude:	38.86849
Longitude:	-77.0495
SIC Primary Code:	9711
SIC Primary Description:	NATIONAL SECURITY
FIPS Code:	13
City/County:	Arlington County
Pollutant Name:	Total Non-VOC/Non-PM HAP Emissions
Pollutant Short Name:	Fee HAPs
Value (tons/year):	3.0686520000000002

Emission Year:	2017
Latitude:	38.86849
Longitude:	-77.0495
SIC Primary Code:	9711
SIC Primary Description:	NATIONAL SECURITY
FIPS Code:	13
City/County:	Arlington County
Pollutant Name:	Particulate Matter 10
Pollutant Short Name:	PM 10
Value (tons/year):	2.3218200000000002

Emission Year:	2017
Latitude:	38.86849
Longitude:	-77.0495
SIC Primary Code:	9711
SIC Primary Description:	NATIONAL SECURITY
FIPS Code:	13

US DEPARTMENT OF DEFENSE - PENTAGON (Continued) **S105983009**

City/County:	Arlington County
Pollutant Name:	Hydrochloric acid (hydrogen chloride [gas only])
Pollutant Short Name:	HCL
Value (tons/year):	3.0686520000000002
Emission Year:	2017
Latitude:	38.86849
Longitude:	-77.0495
SIC Primary Code:	9711
SIC Primary Description:	NATIONAL SECURITY
FIPS Code:	13
City/County:	Arlington County
Pollutant Name:	Particulate Matter
Pollutant Short Name:	PM
Value (tons/year):	2.2942499999999999
Emission Year:	2017
Latitude:	38.86849
Longitude:	-77.0495
SIC Primary Code:	9711
SIC Primary Description:	NATIONAL SECURITY
FIPS Code:	13
City/County:	Arlington County
Pollutant Name:	Volatile Organic Compounds
Pollutant Short Name:	VOC
Value (tons/year):	1.2250274999999999

Name:	US DEPARTMENT OF DEFENSE - PENTAGON
Address:	425 OLD JEFFERSON DAVIS HWY
City,State,Zip:	ARLINGTON, VA 22202
Region:	NRO
Registration Number:	70030
Contact First Name:	Joseph
Contact Last Name:	Eichenlaub
Contact Title:	Branch Manager
Contact Phone:	7036933683
Latitude:	38.866798
Longitude:	-77.047409
Lat Deg/Min/Sec Lon Deg/Min/Sec:	38 52 0.47280000 / -77 2 50.6724
Mailing Address:	Pentagon Building Management Office
Mailing City:	Washington
Mailing State:	DC
Mailing Zip Code:	20301
Program Type:	Article 6 - mNSR
Permit Type:	SIGAMEN
Issued Date:	03/21/2007
Operating Status:	Operating
Contact Email:	Joseph.D.Eichenlaub.CIV@mail.mil
Owner ID:	7553
Owner Name:	US DEPT STATE/NFATC
Owner Tele:	Not reported
Facility Full Name:	Pentagon Reservation
ICIS Federal ID:	VA0000005101300010
Currently Active (y/n):	Y
Primary Permit Type Desc:	For legacy mapping purposes only (inactive for picklist purposes)
Permit Status:	Issued

US DEPARTMENT OF DEFENSE - PENTAGON (Continued) **S105983009**

AIRS:

Emission Year:	2018
Latitude:	38.86849
Longitude:	-77.0495
SIC Primary Code:	9711
SIC Primary Description:	NATIONAL SECURITY
FIPS Code:	Not reported
City/County:	Arlington County
Pollutant Name:	Carbon Monoxide
Pollutant Short Name:	CO
Value (tons/year):	13.9297956

Emission Year:	2018
Latitude:	38.86849
Longitude:	-77.0495
SIC Primary Code:	9711
SIC Primary Description:	NATIONAL SECURITY
FIPS Code:	Not reported
City/County:	Arlington County
Pollutant Name:	Carbon Monoxide
Pollutant Short Name:	CO
Value (tons/year):	13.9297956

Emission Year:	2018
Latitude:	38.86849
Longitude:	-77.0495
SIC Primary Code:	9711
SIC Primary Description:	NATIONAL SECURITY
FIPS Code:	Not reported
City/County:	Arlington County
Pollutant Name:	Carbon Monoxide
Pollutant Short Name:	CO
Value (tons/year):	13.9297956

Emission Year:	2018
Latitude:	38.86849
Longitude:	-77.0495
SIC Primary Code:	9711
SIC Primary Description:	NATIONAL SECURITY
FIPS Code:	Not reported
City/County:	Arlington County
Pollutant Name:	Carbon Monoxide
Pollutant Short Name:	CO
Value (tons/year):	13.9297956

Emission Year:	2013
Latitude:	38.86849
Longitude:	-77.0495
SIC Primary Code:	9711
SIC Primary Description:	NATIONAL SECURITY
FIPS Code:	13
City/County:	Arlington County
Pollutant Name:	Particulate Matter 10
Pollutant Short Name:	PM 10
Value (tons/year):	2.42478

Emission Year:	2013

US DEPARTMENT OF DEFENSE - PENTAGON (Continued) **S105983009**

Latitude:	38.86849
Longitude:	-77.0495
SIC Primary Code:	9711
SIC Primary Description:	NATIONAL SECURITY
FIPS Code:	13
City/County:	Arlington County
Pollutant Name:	Hydrochloric acid (hydrogen chloride [gas only])
Pollutant Short Name:	HCL
Value (tons/year):	3.7152

Emission Year:	2013
Latitude:	38.86849
Longitude:	-77.0495
SIC Primary Code:	9711
SIC Primary Description:	NATIONAL SECURITY
FIPS Code:	13
City/County:	Arlington County
Pollutant Name:	Nitrogen Oxide
Pollutant Short Name:	NOX
Value (tons/year):	11.30475

Emission Year:	2013
Latitude:	38.86849
Longitude:	-77.0495
SIC Primary Code:	9711
SIC Primary Description:	NATIONAL SECURITY
FIPS Code:	13
City/County:	Arlington County
Pollutant Name:	Particulate Matter
Pollutant Short Name:	PM
Value (tons/year):	2.4021

Emission Year:	2013
Latitude:	38.86849
Longitude:	-77.0495
SIC Primary Code:	9711
SIC Primary Description:	NATIONAL SECURITY
FIPS Code:	13
City/County:	Arlington County
Pollutant Name:	Volatile Organic Compounds
Pollutant Short Name:	VOC
Value (tons/year):	1.11117

Emission Year:	2013
Latitude:	38.86849
Longitude:	-77.0495
SIC Primary Code:	9711
SIC Primary Description:	NATIONAL SECURITY
FIPS Code:	13
City/County:	Arlington County
Pollutant Name:	Sulfur Dioxide
Pollutant Short Name:	SO2
Value (tons/year):	2.49966

Emission Year:	2013
Latitude:	38.86849
Longitude:	-77.0495

US DEPARTMENT OF DEFENSE - PENTAGON (Continued) **S105983009**

SIC Primary Code:	9711
SIC Primary Description:	NATIONAL SECURITY
FIPS Code:	13
City/County:	Arlington County
Pollutant Name:	Total Non-VOC/Non-PM HAP Emissions
Pollutant Short Name:	Fee HAPs
Value (tons/year):	3.7152
Emission Year:	2013
Latitude:	38.86849
Longitude:	-77.0495
SIC Primary Code:	9711
SIC Primary Description:	NATIONAL SECURITY
FIPS Code:	13
City/County:	Arlington County
Pollutant Name:	Carbon Monoxide
Pollutant Short Name:	CO
Value (tons/year):	14.07675
Emission Year:	2018
Latitude:	38.86849
Longitude:	-77.0495
SIC Primary Code:	9711
SIC Primary Description:	NATIONAL SECURITY
FIPS Code:	Not reported
City/County:	Arlington County
Pollutant Name:	Hydrochloric acid (hydrogen chloride [gas only])
Pollutant Short Name:	HCL
Value (tons/year):	2.7741192
Emission Year:	2018
Latitude:	38.86849
Longitude:	-77.0495
SIC Primary Code:	9711
SIC Primary Description:	NATIONAL SECURITY
FIPS Code:	Not reported
City/County:	Arlington County
Pollutant Name:	Hydrochloric acid (hydrogen chloride [gas only])
Pollutant Short Name:	HCL
Value (tons/year):	2.7741192
Emission Year:	2016
Latitude:	38.86849
Longitude:	-77.0495
SIC Primary Code:	9711
SIC Primary Description:	NATIONAL SECURITY
FIPS Code:	13
City/County:	Arlington County
Pollutant Name:	Sulfur Dioxide
Pollutant Short Name:	SO2
Value (tons/year):	1.572784415
Emission Year:	2016
Latitude:	38.86849
Longitude:	-77.0495
SIC Primary Code:	9711
SIC Primary Description:	NATIONAL SECURITY

US DEPARTMENT OF DEFENSE - PENTAGON (Continued) **S105983009**

FIPS Code:	13
City/County:	Arlington County
Pollutant Name:	Total Non-VOC/Non-PM HAP Emissions
Pollutant Short Name:	Fee HAPs
Value (tons/year):	3.0295908
Emission Year:	2016
Latitude:	38.86849
Longitude:	-77.0495
SIC Primary Code:	9711
SIC Primary Description:	NATIONAL SECURITY
FIPS Code:	13
City/County:	Arlington County
Pollutant Name:	Carbon Monoxide
Pollutant Short Name:	CO
Value (tons/year):	15.7824844
Emission Year:	2016
Latitude:	38.86849
Longitude:	-77.0495
SIC Primary Code:	9711
SIC Primary Description:	NATIONAL SECURITY
FIPS Code:	13
City/County:	Arlington County
Pollutant Name:	Particulate Matter 10
Pollutant Short Name:	PM 10
Value (tons/year):	2.3357865
Emission Year:	2016
Latitude:	38.86849
Longitude:	-77.0495
SIC Primary Code:	9711
SIC Primary Description:	NATIONAL SECURITY
FIPS Code:	13
City/County:	Arlington County
Pollutant Name:	Hydrochloric acid (hydrogen chloride [gas only])
Pollutant Short Name:	HCL
Value (tons/year):	3.0295908
Emission Year:	2016
Latitude:	38.86849
Longitude:	-77.0495
SIC Primary Code:	9711
SIC Primary Description:	NATIONAL SECURITY
FIPS Code:	13
City/County:	Arlington County
Pollutant Name:	Nitrogen Oxide
Pollutant Short Name:	NOX
Value (tons/year):	15.50397
Emission Year:	2016
Latitude:	38.86849
Longitude:	-77.0495
SIC Primary Code:	9711
SIC Primary Description:	NATIONAL SECURITY
FIPS Code:	13
City/County:	Arlington County

US DEPARTMENT OF DEFENSE - PENTAGON (Continued) **S105983009**

Pollutant Name:	Particulate Matter
Pollutant Short Name:	PM
Value (tons/year):	2.309049
Emission Year:	2016
Latitude:	38.86849
Longitude:	-77.0495
SIC Primary Code:	9711
SIC Primary Description:	NATIONAL SECURITY
FIPS Code:	13
City/County:	Arlington County
Pollutant Name:	Volatile Organic Compounds
Pollutant Short Name:	VOC
Value (tons/year):	1.178959
Emission Year:	2018
Latitude:	38.86849
Longitude:	-77.0495
SIC Primary Code:	9711
SIC Primary Description:	NATIONAL SECURITY
FIPS Code:	Not reported
City/County:	Arlington County
Pollutant Name:	Nitrogen Oxide
Pollutant Short Name:	NOX
Value (tons/year):	17.14438
Emission Year:	2018
Latitude:	38.86849
Longitude:	-77.0495
SIC Primary Code:	9711
SIC Primary Description:	NATIONAL SECURITY
FIPS Code:	Not reported
City/County:	Arlington County
Pollutant Name:	Nitrogen Oxide
Pollutant Short Name:	NOX
Value (tons/year):	17.14438
Emission Year:	2018
Latitude:	38.86849
Longitude:	-77.0495
SIC Primary Code:	9711
SIC Primary Description:	NATIONAL SECURITY
FIPS Code:	Not reported
City/County:	Arlington County
Pollutant Name:	Particulate Matter
Pollutant Short Name:	PM
Value (tons/year):	2.172476
Emission Year:	2018
Latitude:	38.86849
Longitude:	-77.0495
SIC Primary Code:	9711
SIC Primary Description:	NATIONAL SECURITY
FIPS Code:	Not reported
City/County:	Arlington County
Pollutant Name:	Particulate Matter
Pollutant Short Name:	PM

US DEPARTMENT OF DEFENSE - PENTAGON (Continued) **S105983009**

Value (tons/year):	2.172476
Emission Year:	2018
Latitude:	38.86849
Longitude:	-77.0495
SIC Primary Code:	9711
SIC Primary Description:	NATIONAL SECURITY
FIPS Code:	Not reported
City/County:	Arlington County
Pollutant Name:	Particulate Matter
Pollutant Short Name:	PM
Value (tons/year):	2.172476
Emission Year:	2018
Latitude:	38.86849
Longitude:	-77.0495
SIC Primary Code:	9711
SIC Primary Description:	NATIONAL SECURITY
FIPS Code:	Not reported
City/County:	Arlington County
Pollutant Name:	Particulate Matter 10
Pollutant Short Name:	PM 10
Value (tons/year):	2.216798
Emission Year:	2018
Latitude:	38.86849
Longitude:	-77.0495
SIC Primary Code:	9711
SIC Primary Description:	NATIONAL SECURITY
FIPS Code:	Not reported
City/County:	Arlington County
Pollutant Name:	Particulate Matter 10
Pollutant Short Name:	PM 10
Value (tons/year):	2.216798
Emission Year:	2018
Latitude:	38.86849
Longitude:	-77.0495
SIC Primary Code:	9711
SIC Primary Description:	NATIONAL SECURITY
FIPS Code:	Not reported
City/County:	Arlington County
Pollutant Name:	Sulfur Dioxide
Pollutant Short Name:	SO2
Value (tons/year):	1.4473914
Emission Year:	2018
Latitude:	38.86849
Longitude:	-77.0495
SIC Primary Code:	9711
SIC Primary Description:	NATIONAL SECURITY
FIPS Code:	Not reported
City/County:	Arlington County
Pollutant Name:	Sulfur Dioxide
Pollutant Short Name:	SO2
Value (tons/year):	1.4473914

US DEPARTMENT OF DEFENSE - PENTAGON (Continued) **S105983009**

Emission Year:	2018
Latitude:	38.86849
Longitude:	-77.0495
SIC Primary Code:	9711
SIC Primary Description:	NATIONAL SECURITY
FIPS Code:	Not reported
City/County:	Arlington County
Pollutant Name:	Total Non-VOC/Non-PM HAP Emissions
Pollutant Short Name:	Fee HAPs
Value (tons/year):	2.7741192

Emission Year:	2018
Latitude:	38.86849
Longitude:	-77.0495
SIC Primary Code:	9711
SIC Primary Description:	NATIONAL SECURITY
FIPS Code:	Not reported
City/County:	Arlington County
Pollutant Name:	Total Non-VOC/Non-PM HAP Emissions
Pollutant Short Name:	Fee HAPs
Value (tons/year):	2.7741192

Emission Year:	2018
Latitude:	38.86849
Longitude:	-77.0495
SIC Primary Code:	9711
SIC Primary Description:	NATIONAL SECURITY
FIPS Code:	Not reported
City/County:	Arlington County
Pollutant Name:	Total Non-VOC/Non-PM HAP Emissions
Pollutant Short Name:	Fee HAPs
Value (tons/year):	2.7741192

Emission Year:	2018
Latitude:	38.86849
Longitude:	-77.0495
SIC Primary Code:	9711
SIC Primary Description:	NATIONAL SECURITY
FIPS Code:	Not reported
City/County:	Arlington County
Pollutant Name:	Volatile Organic Compounds
Pollutant Short Name:	VOC
Value (tons/year):	1.1954515

Emission Year:	2018
Latitude:	38.86849
Longitude:	-77.0495
SIC Primary Code:	9711
SIC Primary Description:	NATIONAL SECURITY
FIPS Code:	Not reported
City/County:	Arlington County
Pollutant Name:	Volatile Organic Compounds
Pollutant Short Name:	VOC
Value (tons/year):	1.1954515

Emission Year:	2018
Latitude:	38.86849

US DEPARTMENT OF DEFENSE - PENTAGON (Continued) **S105983009**

Longitude:	-77.0495
SIC Primary Code:	9711
SIC Primary Description:	NATIONAL SECURITY
FIPS Code:	Not reported
City/County:	Arlington County
Pollutant Name:	Volatile Organic Compounds
Pollutant Short Name:	VOC
Value (tons/year):	1.1954515
Emission Year:	2018
Latitude:	38.86849
Longitude:	-77.0495
SIC Primary Code:	9711
SIC Primary Description:	NATIONAL SECURITY
FIPS Code:	Not reported
City/County:	Arlington County
Pollutant Name:	Hydrochloric acid (hydrogen chloride [gas only])
Pollutant Short Name:	HCL
Value (tons/year):	2.7741192
Emission Year:	2018
Latitude:	38.86849
Longitude:	-77.0495
SIC Primary Code:	9711
SIC Primary Description:	NATIONAL SECURITY
FIPS Code:	Not reported
City/County:	Arlington County
Pollutant Name:	Hydrochloric acid (hydrogen chloride [gas only])
Pollutant Short Name:	HCL
Value (tons/year):	2.7741192
Emission Year:	2015
Latitude:	38.86849
Longitude:	-77.0495
SIC Primary Code:	9711
SIC Primary Description:	NATIONAL SECURITY
FIPS Code:	13
City/County:	Arlington County
Pollutant Name:	Sulfur Dioxide
Pollutant Short Name:	SO2
Value (tons/year):	3.88206967
Emission Year:	2015
Latitude:	38.86849
Longitude:	-77.0495
SIC Primary Code:	9711
SIC Primary Description:	NATIONAL SECURITY
FIPS Code:	13
City/County:	Arlington County
Pollutant Name:	Total Non-VOC/Non-PM HAP Emissions
Pollutant Short Name:	Fee HAPs
Value (tons/year):	3.2733492
Emission Year:	2015
Latitude:	38.86849
Longitude:	-77.0495
SIC Primary Code:	9711

US DEPARTMENT OF DEFENSE - PENTAGON (Continued) **S105983009**

SIC Primary Description:	NATIONAL SECURITY
FIPS Code:	13
City/County:	Arlington County
Pollutant Name:	Carbon Monoxide
Pollutant Short Name:	CO
Value (tons/year):	14.3384206
Emission Year:	2015
Latitude:	38.86849
Longitude:	-77.0495
SIC Primary Code:	9711
SIC Primary Description:	NATIONAL SECURITY
FIPS Code:	13
City/County:	Arlington County
Pollutant Name:	Particulate Matter 10
Pollutant Short Name:	PM 10
Value (tons/year):	2.523732
Emission Year:	2015
Latitude:	38.86849
Longitude:	-77.0495
SIC Primary Code:	9711
SIC Primary Description:	NATIONAL SECURITY
FIPS Code:	13
City/County:	Arlington County
Pollutant Name:	Hydrochloric acid (hydrogen chloride [gas only])
Pollutant Short Name:	HCL
Value (tons/year):	3.2733492
Emission Year:	2015
Latitude:	38.86849
Longitude:	-77.0495
SIC Primary Code:	9711
SIC Primary Description:	NATIONAL SECURITY
FIPS Code:	13
City/County:	Arlington County
Pollutant Name:	Nitrogen Oxide
Pollutant Short Name:	NOX
Value (tons/year):	17.66071
Emission Year:	2015
Latitude:	38.86849
Longitude:	-77.0495
SIC Primary Code:	9711
SIC Primary Description:	NATIONAL SECURITY
FIPS Code:	13
City/County:	Arlington County
Pollutant Name:	Particulate Matter
Pollutant Short Name:	PM
Value (tons/year):	2.464155
Emission Year:	2015
Latitude:	38.86849
Longitude:	-77.0495
SIC Primary Code:	9711
SIC Primary Description:	NATIONAL SECURITY
FIPS Code:	13

US DEPARTMENT OF DEFENSE - PENTAGON (Continued) **S105983009**

City/County:	Arlington County
Pollutant Name:	Volatile Organic Compounds
Pollutant Short Name:	VOC
Value (tons/year):	1.1222665
Emission Year:	2018
Latitude:	38.86849
Longitude:	-77.0495
SIC Primary Code:	9711
SIC Primary Description:	NATIONAL SECURITY
FIPS Code:	Not reported
City/County:	Arlington County
Pollutant Name:	Nitrogen Oxide
Pollutant Short Name:	NOX
Value (tons/year):	17.14438
Emission Year:	2018
Latitude:	38.86849
Longitude:	-77.0495
SIC Primary Code:	9711
SIC Primary Description:	NATIONAL SECURITY
FIPS Code:	Not reported
City/County:	Arlington County
Pollutant Name:	Nitrogen Oxide
Pollutant Short Name:	NOX
Value (tons/year):	17.14438
Emission Year:	2018
Latitude:	38.86849
Longitude:	-77.0495
SIC Primary Code:	9711
SIC Primary Description:	NATIONAL SECURITY
FIPS Code:	Not reported
City/County:	Arlington County
Pollutant Name:	Particulate Matter
Pollutant Short Name:	PM
Value (tons/year):	2.172476
Emission Year:	2018
Latitude:	38.86849
Longitude:	-77.0495
SIC Primary Code:	9711
SIC Primary Description:	NATIONAL SECURITY
FIPS Code:	Not reported
City/County:	Arlington County
Pollutant Name:	Particulate Matter 10
Pollutant Short Name:	PM 10
Value (tons/year):	2.216798
Emission Year:	2018
Latitude:	38.86849
Longitude:	-77.0495
SIC Primary Code:	9711
SIC Primary Description:	NATIONAL SECURITY
FIPS Code:	Not reported
City/County:	Arlington County
Pollutant Name:	Particulate Matter 10

US DEPARTMENT OF DEFENSE - PENTAGON (Continued) **S105983009**

Pollutant Short Name:	PM 10
Value (tons/year):	2.216798
Emission Year:	2014
Latitude:	38.86849
Longitude:	-77.0495
SIC Primary Code:	9711
SIC Primary Description:	NATIONAL SECURITY
FIPS Code:	13
City/County:	Arlington County
Pollutant Name:	Carbon Monoxide
Pollutant Short Name:	CO
Value (tons/year):	15.96084
Emission Year:	2014
Latitude:	38.86849
Longitude:	-77.0495
SIC Primary Code:	9711
SIC Primary Description:	NATIONAL SECURITY
FIPS Code:	13
City/County:	Arlington County
Pollutant Name:	Particulate Matter 10
Pollutant Short Name:	PM 10
Value (tons/year):	2.710727
Emission Year:	2014
Latitude:	38.86849
Longitude:	-77.0495
SIC Primary Code:	9711
SIC Primary Description:	NATIONAL SECURITY
FIPS Code:	13
City/County:	Arlington County
Pollutant Name:	Hydrochloric acid (hydrogen chloride [gas only])
Pollutant Short Name:	HCL
Value (tons/year):	3.30498
Emission Year:	2014
Latitude:	38.86849
Longitude:	-77.0495
SIC Primary Code:	9711
SIC Primary Description:	NATIONAL SECURITY
FIPS Code:	13
City/County:	Arlington County
Pollutant Name:	Nitrogen Oxide
Pollutant Short Name:	NOX
Value (tons/year):	18.4221
Emission Year:	2014
Latitude:	38.86849
Longitude:	-77.0495
SIC Primary Code:	9711
SIC Primary Description:	NATIONAL SECURITY
FIPS Code:	13
City/County:	Arlington County
Pollutant Name:	Particulate Matter
Pollutant Short Name:	PM
Value (tons/year):	2.64533

US DEPARTMENT OF DEFENSE - PENTAGON (Continued) **S105983009**

Emission Year:	2014
Latitude:	38.86849
Longitude:	-77.0495
SIC Primary Code:	9711
SIC Primary Description:	NATIONAL SECURITY
FIPS Code:	13
City/County:	Arlington County
Pollutant Name:	Volatile Organic Compounds
Pollutant Short Name:	VOC
Value (tons/year):	1.221898

Emission Year:	2014
Latitude:	38.86849
Longitude:	-77.0495
SIC Primary Code:	9711
SIC Primary Description:	NATIONAL SECURITY
FIPS Code:	13
City/County:	Arlington County
Pollutant Name:	Sulfur Dioxide
Pollutant Short Name:	SO2
Value (tons/year):	5.350479

Emission Year:	2014
Latitude:	38.86849
Longitude:	-77.0495
SIC Primary Code:	9711
SIC Primary Description:	NATIONAL SECURITY
FIPS Code:	13
City/County:	Arlington County
Pollutant Name:	Total Non-VOC/Non-PM HAP Emissions
Pollutant Short Name:	Fee HAPs
Value (tons/year):	3.30498

Emission Year:	2018
Latitude:	38.86849
Longitude:	-77.0495
SIC Primary Code:	9711
SIC Primary Description:	NATIONAL SECURITY
FIPS Code:	Not reported
City/County:	Arlington County
Pollutant Name:	Sulfur Dioxide
Pollutant Short Name:	SO2
Value (tons/year):	1.4473914

Emission Year:	2018
Latitude:	38.86849
Longitude:	-77.0495
SIC Primary Code:	9711
SIC Primary Description:	NATIONAL SECURITY
FIPS Code:	Not reported
City/County:	Arlington County
Pollutant Name:	Sulfur Dioxide
Pollutant Short Name:	SO2
Value (tons/year):	1.4473914

Emission Year:	2018
Latitude:	38.86849

US DEPARTMENT OF DEFENSE - PENTAGON (Continued) **S105983009**

Longitude:	-77.0495
SIC Primary Code:	9711
SIC Primary Description:	NATIONAL SECURITY
FIPS Code:	Not reported
City/County:	Arlington County
Pollutant Name:	Total Non-VOC/Non-PM HAP Emissions
Pollutant Short Name:	Fee HAPs
Value (tons/year):	2.7741192
Emission Year:	2018
Latitude:	38.86849
Longitude:	-77.0495
SIC Primary Code:	9711
SIC Primary Description:	NATIONAL SECURITY
FIPS Code:	Not reported
City/County:	Arlington County
Pollutant Name:	Volatile Organic Compounds
Pollutant Short Name:	VOC
Value (tons/year):	1.1954515
Emission Year:	2017
Latitude:	38.86849
Longitude:	-77.0495
SIC Primary Code:	9711
SIC Primary Description:	NATIONAL SECURITY
FIPS Code:	13
City/County:	Arlington County
Pollutant Name:	Sulfur Dioxide
Pollutant Short Name:	SO2
Value (tons/year):	1.5904014049999999
Emission Year:	2017
Latitude:	38.86849
Longitude:	-77.0495
SIC Primary Code:	9711
SIC Primary Description:	NATIONAL SECURITY
FIPS Code:	13
City/County:	Arlington County
Pollutant Name:	Carbon Monoxide
Pollutant Short Name:	CO
Value (tons/year):	15.522086
Emission Year:	2017
Latitude:	38.86849
Longitude:	-77.0495
SIC Primary Code:	9711
SIC Primary Description:	NATIONAL SECURITY
FIPS Code:	13
City/County:	Arlington County
Pollutant Name:	Nitrogen Oxide
Pollutant Short Name:	NOX
Value (tons/year):	16.930700000000002
Emission Year:	2017
Latitude:	38.86849
Longitude:	-77.0495
SIC Primary Code:	9711

US DEPARTMENT OF DEFENSE - PENTAGON (Continued) **S105983009**

SIC Primary Description:	NATIONAL SECURITY
FIPS Code:	13
City/County:	Arlington County
Pollutant Name:	Total Non-VOC/Non-PM HAP Emissions
Pollutant Short Name:	Fee HAPs
Value (tons/year):	3.0686520000000002

Emission Year:	2017
Latitude:	38.86849
Longitude:	-77.0495
SIC Primary Code:	9711
SIC Primary Description:	NATIONAL SECURITY
FIPS Code:	13
City/County:	Arlington County
Pollutant Name:	Particulate Matter 10
Pollutant Short Name:	PM 10
Value (tons/year):	2.3218200000000002

Emission Year:	2017
Latitude:	38.86849
Longitude:	-77.0495
SIC Primary Code:	9711
SIC Primary Description:	NATIONAL SECURITY
FIPS Code:	13
City/County:	Arlington County
Pollutant Name:	Hydrochloric acid (hydrogen chloride [gas only])
Pollutant Short Name:	HCL
Value (tons/year):	3.0686520000000002

Emission Year:	2017
Latitude:	38.86849
Longitude:	-77.0495
SIC Primary Code:	9711
SIC Primary Description:	NATIONAL SECURITY
FIPS Code:	13
City/County:	Arlington County
Pollutant Name:	Particulate Matter
Pollutant Short Name:	PM
Value (tons/year):	2.2942499999999999

Emission Year:	2017
Latitude:	38.86849
Longitude:	-77.0495
SIC Primary Code:	9711
SIC Primary Description:	NATIONAL SECURITY
FIPS Code:	13
City/County:	Arlington County
Pollutant Name:	Volatile Organic Compounds
Pollutant Short Name:	VOC
Value (tons/year):	1.2250274999999999

Name:	US DEPARTMENT OF DEFENSE - PENTAGON
Address:	425 OLD JEFFERSON DAVIS HWY
City,State,Zip:	ARLINGTON, VA 22202
Region:	NRO
Registration Number:	70030

US DEPARTMENT OF DEFENSE - PENTAGON (Continued) **S105983009**

Contact First Name:	Joseph
Contact Last Name:	Eichenlaub
Contact Title:	Branch Manager
Contact Phone:	7036933683
Latitude:	38.866798
Longitude:	-77.047409
Lat Deg/Min/Sec Lon Deg/Min/Sec:	38 52 0.47280000 / -77 2 50.6724
Mailing Address:	Pentagon Building Management Office
Mailing City:	Washington
Mailing State:	DC
Mailing Zip Code:	20301
Program Type:	Article 6 - mNSR
Permit Type:	MINAMEN
Issued Date:	10/23/2009
Operating Status:	Operating
Contact Email:	Joseph.D.Eichenlaub.CIV@mail.mil
Owner ID:	7553
Owner Name:	US DEPT STATE/NFATC
Owner Tele:	Not reported
Facility Full Name:	Pentagon Reservation
ICIS Federal ID:	VA0000005101300010
Currently Active (y/n):	Y
Primary Permit Type Desc:	Minor Amendment to Minor NSR Permit
Permit Status:	Issued

AIRS:

Emission Year:	2018
Latitude:	38.86849
Longitude:	-77.0495
SIC Primary Code:	9711
SIC Primary Description:	NATIONAL SECURITY
FIPS Code:	Not reported
City/County:	Arlington County
Pollutant Name:	Carbon Monoxide
Pollutant Short Name:	CO
Value (tons/year):	13.9297956

Emission Year:	2018
Latitude:	38.86849
Longitude:	-77.0495
SIC Primary Code:	9711
SIC Primary Description:	NATIONAL SECURITY
FIPS Code:	Not reported
City/County:	Arlington County
Pollutant Name:	Carbon Monoxide
Pollutant Short Name:	CO
Value (tons/year):	13.9297956

Emission Year:	2018
Latitude:	38.86849
Longitude:	-77.0495
SIC Primary Code:	9711
SIC Primary Description:	NATIONAL SECURITY
FIPS Code:	Not reported
City/County:	Arlington County
Pollutant Name:	Carbon Monoxide
Pollutant Short Name:	CO
Value (tons/year):	13.9297956

US DEPARTMENT OF DEFENSE - PENTAGON (Continued) **S105983009**

Emission Year:	2018
Latitude:	38.86849
Longitude:	-77.0495
SIC Primary Code:	9711
SIC Primary Description:	NATIONAL SECURITY
FIPS Code:	Not reported
City/County:	Arlington County
Pollutant Name:	Carbon Monoxide
Pollutant Short Name:	CO
Value (tons/year):	13.9297956

Emission Year:	2013
Latitude:	38.86849
Longitude:	-77.0495
SIC Primary Code:	9711
SIC Primary Description:	NATIONAL SECURITY
FIPS Code:	13
City/County:	Arlington County
Pollutant Name:	Particulate Matter 10
Pollutant Short Name:	PM 10
Value (tons/year):	2.42478

Emission Year:	2013
Latitude:	38.86849
Longitude:	-77.0495
SIC Primary Code:	9711
SIC Primary Description:	NATIONAL SECURITY
FIPS Code:	13
City/County:	Arlington County
Pollutant Name:	Hydrochloric acid (hydrogen chloride [gas only])
Pollutant Short Name:	HCL
Value (tons/year):	3.7152

Emission Year:	2013
Latitude:	38.86849
Longitude:	-77.0495
SIC Primary Code:	9711
SIC Primary Description:	NATIONAL SECURITY
FIPS Code:	13
City/County:	Arlington County
Pollutant Name:	Nitrogen Oxide
Pollutant Short Name:	NOX
Value (tons/year):	11.30475

Emission Year:	2013
Latitude:	38.86849
Longitude:	-77.0495
SIC Primary Code:	9711
SIC Primary Description:	NATIONAL SECURITY
FIPS Code:	13
City/County:	Arlington County
Pollutant Name:	Particulate Matter
Pollutant Short Name:	PM
Value (tons/year):	2.4021

Emission Year:	2013
Latitude:	38.86849

US DEPARTMENT OF DEFENSE - PENTAGON (Continued) **S105983009**

Longitude:	-77.0495
SIC Primary Code:	9711
SIC Primary Description:	NATIONAL SECURITY
FIPS Code:	13
City/County:	Arlington County
Pollutant Name:	Volatile Organic Compounds
Pollutant Short Name:	VOC
Value (tons/year):	1.11117

Emission Year:	2013
Latitude:	38.86849
Longitude:	-77.0495
SIC Primary Code:	9711
SIC Primary Description:	NATIONAL SECURITY
FIPS Code:	13
City/County:	Arlington County
Pollutant Name:	Sulfur Dioxide
Pollutant Short Name:	SO2
Value (tons/year):	2.49966

Emission Year:	2013
Latitude:	38.86849
Longitude:	-77.0495
SIC Primary Code:	9711
SIC Primary Description:	NATIONAL SECURITY
FIPS Code:	13
City/County:	Arlington County
Pollutant Name:	Total Non-VOC/Non-PM HAP Emissions
Pollutant Short Name:	Fee HAPs
Value (tons/year):	3.7152

Emission Year:	2013
Latitude:	38.86849
Longitude:	-77.0495
SIC Primary Code:	9711
SIC Primary Description:	NATIONAL SECURITY
FIPS Code:	13
City/County:	Arlington County
Pollutant Name:	Carbon Monoxide
Pollutant Short Name:	CO
Value (tons/year):	14.07675

Emission Year:	2018
Latitude:	38.86849
Longitude:	-77.0495
SIC Primary Code:	9711
SIC Primary Description:	NATIONAL SECURITY
FIPS Code:	Not reported
City/County:	Arlington County
Pollutant Name:	Hydrochloric acid (hydrogen chloride [gas only])
Pollutant Short Name:	HCL
Value (tons/year):	2.7741192

Emission Year:	2018
Latitude:	38.86849
Longitude:	-77.0495
SIC Primary Code:	9711

US DEPARTMENT OF DEFENSE - PENTAGON (Continued) **S105983009**

SIC Primary Description:	NATIONAL SECURITY
FIPS Code:	Not reported
City/County:	Arlington County
Pollutant Name:	Hydrochloric acid (hydrogen chloride [gas only])
Pollutant Short Name:	HCL
Value (tons/year):	2.7741192
Emission Year:	2016
Latitude:	38.86849
Longitude:	-77.0495
SIC Primary Code:	9711
SIC Primary Description:	NATIONAL SECURITY
FIPS Code:	13
City/County:	Arlington County
Pollutant Name:	Sulfur Dioxide
Pollutant Short Name:	SO2
Value (tons/year):	1.572784415
Emission Year:	2016
Latitude:	38.86849
Longitude:	-77.0495
SIC Primary Code:	9711
SIC Primary Description:	NATIONAL SECURITY
FIPS Code:	13
City/County:	Arlington County
Pollutant Name:	Total Non-VOC/Non-PM HAP Emissions
Pollutant Short Name:	Fee HAPs
Value (tons/year):	3.0295908
Emission Year:	2016
Latitude:	38.86849
Longitude:	-77.0495
SIC Primary Code:	9711
SIC Primary Description:	NATIONAL SECURITY
FIPS Code:	13
City/County:	Arlington County
Pollutant Name:	Carbon Monoxide
Pollutant Short Name:	CO
Value (tons/year):	15.7824844
Emission Year:	2016
Latitude:	38.86849
Longitude:	-77.0495
SIC Primary Code:	9711
SIC Primary Description:	NATIONAL SECURITY
FIPS Code:	13
City/County:	Arlington County
Pollutant Name:	Particulate Matter 10
Pollutant Short Name:	PM 10
Value (tons/year):	2.3357865
Emission Year:	2016
Latitude:	38.86849
Longitude:	-77.0495
SIC Primary Code:	9711
SIC Primary Description:	NATIONAL SECURITY
FIPS Code:	13

US DEPARTMENT OF DEFENSE - PENTAGON (Continued) **S105983009**

City/County:	Arlington County
Pollutant Name:	Hydrochloric acid (hydrogen chloride [gas only])
Pollutant Short Name:	HCL
Value (tons/year):	3.0295908
Emission Year:	2016
Latitude:	38.86849
Longitude:	-77.0495
SIC Primary Code:	9711
SIC Primary Description:	NATIONAL SECURITY
FIPS Code:	13
City/County:	Arlington County
Pollutant Name:	Nitrogen Oxide
Pollutant Short Name:	NOX
Value (tons/year):	15.50397
Emission Year:	2016
Latitude:	38.86849
Longitude:	-77.0495
SIC Primary Code:	9711
SIC Primary Description:	NATIONAL SECURITY
FIPS Code:	13
City/County:	Arlington County
Pollutant Name:	Particulate Matter
Pollutant Short Name:	PM
Value (tons/year):	2.309049
Emission Year:	2016
Latitude:	38.86849
Longitude:	-77.0495
SIC Primary Code:	9711
SIC Primary Description:	NATIONAL SECURITY
FIPS Code:	13
City/County:	Arlington County
Pollutant Name:	Volatile Organic Compounds
Pollutant Short Name:	VOC
Value (tons/year):	1.178959
Emission Year:	2018
Latitude:	38.86849
Longitude:	-77.0495
SIC Primary Code:	9711
SIC Primary Description:	NATIONAL SECURITY
FIPS Code:	Not reported
City/County:	Arlington County
Pollutant Name:	Nitrogen Oxide
Pollutant Short Name:	NOX
Value (tons/year):	17.14438
Emission Year:	2018
Latitude:	38.86849
Longitude:	-77.0495
SIC Primary Code:	9711
SIC Primary Description:	NATIONAL SECURITY
FIPS Code:	Not reported
City/County:	Arlington County
Pollutant Name:	Nitrogen Oxide

US DEPARTMENT OF DEFENSE - PENTAGON (Continued) **S105983009**

Pollutant Short Name:	NOX
Value (tons/year):	17.14438
Emission Year:	2018
Latitude:	38.86849
Longitude:	-77.0495
SIC Primary Code:	9711
SIC Primary Description:	NATIONAL SECURITY
FIPS Code:	Not reported
City/County:	Arlington County
Pollutant Name:	Particulate Matter
Pollutant Short Name:	PM
Value (tons/year):	2.172476
Emission Year:	2018
Latitude:	38.86849
Longitude:	-77.0495
SIC Primary Code:	9711
SIC Primary Description:	NATIONAL SECURITY
FIPS Code:	Not reported
City/County:	Arlington County
Pollutant Name:	Particulate Matter
Pollutant Short Name:	PM
Value (tons/year):	2.172476
Emission Year:	2018
Latitude:	38.86849
Longitude:	-77.0495
SIC Primary Code:	9711
SIC Primary Description:	NATIONAL SECURITY
FIPS Code:	Not reported
City/County:	Arlington County
Pollutant Name:	Particulate Matter
Pollutant Short Name:	PM
Value (tons/year):	2.172476
Emission Year:	2018
Latitude:	38.86849
Longitude:	-77.0495
SIC Primary Code:	9711
SIC Primary Description:	NATIONAL SECURITY
FIPS Code:	Not reported
City/County:	Arlington County
Pollutant Name:	Particulate Matter 10
Pollutant Short Name:	PM 10
Value (tons/year):	2.216798
Emission Year:	2018
Latitude:	38.86849
Longitude:	-77.0495
SIC Primary Code:	9711
SIC Primary Description:	NATIONAL SECURITY
FIPS Code:	Not reported
City/County:	Arlington County
Pollutant Name:	Particulate Matter 10
Pollutant Short Name:	PM 10
Value (tons/year):	2.216798

US DEPARTMENT OF DEFENSE - PENTAGON (Continued) **S105983009**

Emission Year:	2018
Latitude:	38.86849
Longitude:	-77.0495
SIC Primary Code:	9711
SIC Primary Description:	NATIONAL SECURITY
FIPS Code:	Not reported
City/County:	Arlington County
Pollutant Name:	Sulfur Dioxide
Pollutant Short Name:	SO2
Value (tons/year):	1.4473914

Emission Year:	2018
Latitude:	38.86849
Longitude:	-77.0495
SIC Primary Code:	9711
SIC Primary Description:	NATIONAL SECURITY
FIPS Code:	Not reported
City/County:	Arlington County
Pollutant Name:	Sulfur Dioxide
Pollutant Short Name:	SO2
Value (tons/year):	1.4473914

Emission Year:	2018
Latitude:	38.86849
Longitude:	-77.0495
SIC Primary Code:	9711
SIC Primary Description:	NATIONAL SECURITY
FIPS Code:	Not reported
City/County:	Arlington County
Pollutant Name:	Total Non-VOC/Non-PM HAP Emissions
Pollutant Short Name:	Fee HAPs
Value (tons/year):	2.7741192

Emission Year:	2018
Latitude:	38.86849
Longitude:	-77.0495
SIC Primary Code:	9711
SIC Primary Description:	NATIONAL SECURITY
FIPS Code:	Not reported
City/County:	Arlington County
Pollutant Name:	Total Non-VOC/Non-PM HAP Emissions
Pollutant Short Name:	Fee HAPs
Value (tons/year):	2.7741192

Emission Year:	2018
Latitude:	38.86849
Longitude:	-77.0495
SIC Primary Code:	9711
SIC Primary Description:	NATIONAL SECURITY
FIPS Code:	Not reported
City/County:	Arlington County
Pollutant Name:	Total Non-VOC/Non-PM HAP Emissions
Pollutant Short Name:	Fee HAPs
Value (tons/year):	2.7741192

Emission Year:	2018
Latitude:	38.86849

US DEPARTMENT OF DEFENSE - PENTAGON (Continued) **S105983009**

Longitude:	-77.0495
SIC Primary Code:	9711
SIC Primary Description:	NATIONAL SECURITY
FIPS Code:	Not reported
City/County:	Arlington County
Pollutant Name:	Volatile Organic Compounds
Pollutant Short Name:	VOC
Value (tons/year):	1.1954515
Emission Year:	2018
Latitude:	38.86849
Longitude:	-77.0495
SIC Primary Code:	9711
SIC Primary Description:	NATIONAL SECURITY
FIPS Code:	Not reported
City/County:	Arlington County
Pollutant Name:	Volatile Organic Compounds
Pollutant Short Name:	VOC
Value (tons/year):	1.1954515
Emission Year:	2018
Latitude:	38.86849
Longitude:	-77.0495
SIC Primary Code:	9711
SIC Primary Description:	NATIONAL SECURITY
FIPS Code:	Not reported
City/County:	Arlington County
Pollutant Name:	Volatile Organic Compounds
Pollutant Short Name:	VOC
Value (tons/year):	1.1954515
Emission Year:	2018
Latitude:	38.86849
Longitude:	-77.0495
SIC Primary Code:	9711
SIC Primary Description:	NATIONAL SECURITY
FIPS Code:	Not reported
City/County:	Arlington County
Pollutant Name:	Hydrochloric acid (hydrogen chloride [gas only])
Pollutant Short Name:	HCL
Value (tons/year):	2.7741192
Emission Year:	2018
Latitude:	38.86849
Longitude:	-77.0495
SIC Primary Code:	9711
SIC Primary Description:	NATIONAL SECURITY
FIPS Code:	Not reported
City/County:	Arlington County
Pollutant Name:	Hydrochloric acid (hydrogen chloride [gas only])
Pollutant Short Name:	HCL
Value (tons/year):	2.7741192
Emission Year:	2015
Latitude:	38.86849
Longitude:	-77.0495
SIC Primary Code:	9711

US DEPARTMENT OF DEFENSE - PENTAGON (Continued) **S105983009**

SIC Primary Description:	NATIONAL SECURITY
FIPS Code:	13
City/County:	Arlington County
Pollutant Name:	Sulfur Dioxide
Pollutant Short Name:	SO2
Value (tons/year):	3.88206967
Emission Year:	2015
Latitude:	38.86849
Longitude:	-77.0495
SIC Primary Code:	9711
SIC Primary Description:	NATIONAL SECURITY
FIPS Code:	13
City/County:	Arlington County
Pollutant Name:	Total Non-VOC/Non-PM HAP Emissions
Pollutant Short Name:	Fee HAPs
Value (tons/year):	3.2733492
Emission Year:	2015
Latitude:	38.86849
Longitude:	-77.0495
SIC Primary Code:	9711
SIC Primary Description:	NATIONAL SECURITY
FIPS Code:	13
City/County:	Arlington County
Pollutant Name:	Carbon Monoxide
Pollutant Short Name:	CO
Value (tons/year):	14.3384206
Emission Year:	2015
Latitude:	38.86849
Longitude:	-77.0495
SIC Primary Code:	9711
SIC Primary Description:	NATIONAL SECURITY
FIPS Code:	13
City/County:	Arlington County
Pollutant Name:	Particulate Matter 10
Pollutant Short Name:	PM 10
Value (tons/year):	2.523732
Emission Year:	2015
Latitude:	38.86849
Longitude:	-77.0495
SIC Primary Code:	9711
SIC Primary Description:	NATIONAL SECURITY
FIPS Code:	13
City/County:	Arlington County
Pollutant Name:	Hydrochloric acid (hydrogen chloride [gas only])
Pollutant Short Name:	HCL
Value (tons/year):	3.2733492
Emission Year:	2015
Latitude:	38.86849
Longitude:	-77.0495
SIC Primary Code:	9711
SIC Primary Description:	NATIONAL SECURITY
FIPS Code:	13

US DEPARTMENT OF DEFENSE - PENTAGON (Continued) **S105983009**

City/County:	Arlington County
Pollutant Name:	Nitrogen Oxide
Pollutant Short Name:	NOX
Value (tons/year):	17.66071
Emission Year:	2015
Latitude:	38.86849
Longitude:	-77.0495
SIC Primary Code:	9711
SIC Primary Description:	NATIONAL SECURITY
FIPS Code:	13
City/County:	Arlington County
Pollutant Name:	Particulate Matter
Pollutant Short Name:	PM
Value (tons/year):	2.464155
Emission Year:	2015
Latitude:	38.86849
Longitude:	-77.0495
SIC Primary Code:	9711
SIC Primary Description:	NATIONAL SECURITY
FIPS Code:	13
City/County:	Arlington County
Pollutant Name:	Volatile Organic Compounds
Pollutant Short Name:	VOC
Value (tons/year):	1.1222665
Emission Year:	2018
Latitude:	38.86849
Longitude:	-77.0495
SIC Primary Code:	9711
SIC Primary Description:	NATIONAL SECURITY
FIPS Code:	Not reported
City/County:	Arlington County
Pollutant Name:	Nitrogen Oxide
Pollutant Short Name:	NOX
Value (tons/year):	17.14438
Emission Year:	2018
Latitude:	38.86849
Longitude:	-77.0495
SIC Primary Code:	9711
SIC Primary Description:	NATIONAL SECURITY
FIPS Code:	Not reported
City/County:	Arlington County
Pollutant Name:	Nitrogen Oxide
Pollutant Short Name:	NOX
Value (tons/year):	17.14438
Emission Year:	2018
Latitude:	38.86849
Longitude:	-77.0495
SIC Primary Code:	9711
SIC Primary Description:	NATIONAL SECURITY
FIPS Code:	Not reported
City/County:	Arlington County
Pollutant Name:	Particulate Matter

US DEPARTMENT OF DEFENSE - PENTAGON (Continued) **S105983009**

Pollutant Short Name:	PM
Value (tons/year):	2.172476
Emission Year:	2018
Latitude:	38.86849
Longitude:	-77.0495
SIC Primary Code:	9711
SIC Primary Description:	NATIONAL SECURITY
FIPS Code:	Not reported
City/County:	Arlington County
Pollutant Name:	Particulate Matter 10
Pollutant Short Name:	PM 10
Value (tons/year):	2.216798
Emission Year:	2018
Latitude:	38.86849
Longitude:	-77.0495
SIC Primary Code:	9711
SIC Primary Description:	NATIONAL SECURITY
FIPS Code:	Not reported
City/County:	Arlington County
Pollutant Name:	Particulate Matter 10
Pollutant Short Name:	PM 10
Value (tons/year):	2.216798
Emission Year:	2014
Latitude:	38.86849
Longitude:	-77.0495
SIC Primary Code:	9711
SIC Primary Description:	NATIONAL SECURITY
FIPS Code:	13
City/County:	Arlington County
Pollutant Name:	Carbon Monoxide
Pollutant Short Name:	CO
Value (tons/year):	15.96084
Emission Year:	2014
Latitude:	38.86849
Longitude:	-77.0495
SIC Primary Code:	9711
SIC Primary Description:	NATIONAL SECURITY
FIPS Code:	13
City/County:	Arlington County
Pollutant Name:	Particulate Matter 10
Pollutant Short Name:	PM 10
Value (tons/year):	2.710727
Emission Year:	2014
Latitude:	38.86849
Longitude:	-77.0495
SIC Primary Code:	9711
SIC Primary Description:	NATIONAL SECURITY
FIPS Code:	13
City/County:	Arlington County
Pollutant Name:	Hydrochloric acid (hydrogen chloride [gas only])
Pollutant Short Name:	HCL
Value (tons/year):	3.30498

US DEPARTMENT OF DEFENSE - PENTAGON (Continued) **S105983009**

Emission Year:	2014
Latitude:	38.86849
Longitude:	-77.0495
SIC Primary Code:	9711
SIC Primary Description:	NATIONAL SECURITY
FIPS Code:	13
City/County:	Arlington County
Pollutant Name:	Nitrogen Oxide
Pollutant Short Name:	NOX
Value (tons/year):	18.4221

Emission Year:	2014
Latitude:	38.86849
Longitude:	-77.0495
SIC Primary Code:	9711
SIC Primary Description:	NATIONAL SECURITY
FIPS Code:	13
City/County:	Arlington County
Pollutant Name:	Particulate Matter
Pollutant Short Name:	PM
Value (tons/year):	2.64533

Emission Year:	2014
Latitude:	38.86849
Longitude:	-77.0495
SIC Primary Code:	9711
SIC Primary Description:	NATIONAL SECURITY
FIPS Code:	13
City/County:	Arlington County
Pollutant Name:	Volatile Organic Compounds
Pollutant Short Name:	VOC
Value (tons/year):	1.221898

Emission Year:	2014
Latitude:	38.86849
Longitude:	-77.0495
SIC Primary Code:	9711
SIC Primary Description:	NATIONAL SECURITY
FIPS Code:	13
City/County:	Arlington County
Pollutant Name:	Sulfur Dioxide
Pollutant Short Name:	SO2
Value (tons/year):	5.350479

Emission Year:	2014
Latitude:	38.86849
Longitude:	-77.0495
SIC Primary Code:	9711
SIC Primary Description:	NATIONAL SECURITY
FIPS Code:	13
City/County:	Arlington County
Pollutant Name:	Total Non-VOC/Non-PM HAP Emissions
Pollutant Short Name:	Fee HAPs
Value (tons/year):	3.30498

Emission Year:	2018
Latitude:	38.86849

US DEPARTMENT OF DEFENSE - PENTAGON (Continued) **S105983009**

Longitude:	-77.0495
SIC Primary Code:	9711
SIC Primary Description:	NATIONAL SECURITY
FIPS Code:	Not reported
City/County:	Arlington County
Pollutant Name:	Sulfur Dioxide
Pollutant Short Name:	SO2
Value (tons/year):	1.4473914

Emission Year:	2018
Latitude:	38.86849
Longitude:	-77.0495
SIC Primary Code:	9711
SIC Primary Description:	NATIONAL SECURITY
FIPS Code:	Not reported
City/County:	Arlington County
Pollutant Name:	Sulfur Dioxide
Pollutant Short Name:	SO2
Value (tons/year):	1.4473914

Emission Year:	2018
Latitude:	38.86849
Longitude:	-77.0495
SIC Primary Code:	9711
SIC Primary Description:	NATIONAL SECURITY
FIPS Code:	Not reported
City/County:	Arlington County
Pollutant Name:	Total Non-VOC/Non-PM HAP Emissions
Pollutant Short Name:	Fee HAPs
Value (tons/year):	2.7741192

Emission Year:	2018
Latitude:	38.86849
Longitude:	-77.0495
SIC Primary Code:	9711
SIC Primary Description:	NATIONAL SECURITY
FIPS Code:	Not reported
City/County:	Arlington County
Pollutant Name:	Volatile Organic Compounds
Pollutant Short Name:	VOC
Value (tons/year):	1.1954515

Emission Year:	2017
Latitude:	38.86849
Longitude:	-77.0495
SIC Primary Code:	9711
SIC Primary Description:	NATIONAL SECURITY
FIPS Code:	13
City/County:	Arlington County
Pollutant Name:	Sulfur Dioxide
Pollutant Short Name:	SO2
Value (tons/year):	1.5904014049999999

Emission Year:	2017
Latitude:	38.86849
Longitude:	-77.0495
SIC Primary Code:	9711

US DEPARTMENT OF DEFENSE - PENTAGON (Continued) **S105983009**

SIC Primary Description:	NATIONAL SECURITY
FIPS Code:	13
City/County:	Arlington County
Pollutant Name:	Carbon Monoxide
Pollutant Short Name:	CO
Value (tons/year):	15.522086
Emission Year:	2017
Latitude:	38.86849
Longitude:	-77.0495
SIC Primary Code:	9711
SIC Primary Description:	NATIONAL SECURITY
FIPS Code:	13
City/County:	Arlington County
Pollutant Name:	Nitrogen Oxide
Pollutant Short Name:	NOX
Value (tons/year):	16.930700000000002
Emission Year:	2017
Latitude:	38.86849
Longitude:	-77.0495
SIC Primary Code:	9711
SIC Primary Description:	NATIONAL SECURITY
FIPS Code:	13
City/County:	Arlington County
Pollutant Name:	Total Non-VOC/Non-PM HAP Emissions
Pollutant Short Name:	Fee HAPs
Value (tons/year):	3.0686520000000002
Emission Year:	2017
Latitude:	38.86849
Longitude:	-77.0495
SIC Primary Code:	9711
SIC Primary Description:	NATIONAL SECURITY
FIPS Code:	13
City/County:	Arlington County
Pollutant Name:	Particulate Matter 10
Pollutant Short Name:	PM 10
Value (tons/year):	2.3218200000000002
Emission Year:	2017
Latitude:	38.86849
Longitude:	-77.0495
SIC Primary Code:	9711
SIC Primary Description:	NATIONAL SECURITY
FIPS Code:	13
City/County:	Arlington County
Pollutant Name:	Hydrochloric acid (hydrogen chloride [gas only])
Pollutant Short Name:	HCL
Value (tons/year):	3.0686520000000002
Emission Year:	2017
Latitude:	38.86849
Longitude:	-77.0495
SIC Primary Code:	9711
SIC Primary Description:	NATIONAL SECURITY
FIPS Code:	13

US DEPARTMENT OF DEFENSE - PENTAGON (Continued) **S105983009**

City/County:	Arlington County
Pollutant Name:	Particulate Matter
Pollutant Short Name:	PM
Value (tons/year):	2.2942499999999999

Emission Year:	2017
Latitude:	38.86849
Longitude:	-77.0495
SIC Primary Code:	9711
SIC Primary Description:	NATIONAL SECURITY
FIPS Code:	13
City/County:	Arlington County
Pollutant Name:	Volatile Organic Compounds
Pollutant Short Name:	VOC
Value (tons/year):	1.2250274999999999

Name:	US DEPARTMENT OF DEFENSE - PENTAGON
Address:	425 OLD JEFFERSON DAVIS HWY
City,State,Zip:	ARLINGTON, VA 22202
Region:	NRO
Registration Number:	70030
Contact First Name:	Joseph
Contact Last Name:	Eichenlaub
Contact Title:	Branch Manager
Contact Phone:	7036933683
Latitude:	38.866798
Longitude:	-77.047409
Lat Deg/Min/Sec Lon Deg/Min/Sec:	38 52 0.47280000 / -77 2 50.6724
Mailing Address:	Pentagon Building Management Office
Mailing City:	Washington
Mailing State:	DC
Mailing Zip Code:	20301
Program Type:	Article 6 - mNSR
Permit Type:	MINAMEN
Issued Date:	10/23/2009
Operating Status:	Operating
Contact Email:	Joseph.D.Eichenlaub.CIV@mail.mil
Owner ID:	2003
Owner Name:	DEPARTMENT OF DEFENSE
Owner Tele:	7036933765
Facility Full Name:	Pentagon Reservation
ICIS Federal ID:	VA0000005101300010
Currently Active (y/n):	Y
Primary Permit Type Desc:	Minor Amendment to Minor NSR Permit
Permit Status:	Issued

AIRS:

Emission Year:	2018
Latitude:	38.86849
Longitude:	-77.0495
SIC Primary Code:	9711
SIC Primary Description:	NATIONAL SECURITY
FIPS Code:	Not reported
City/County:	Arlington County
Pollutant Name:	Carbon Monoxide
Pollutant Short Name:	CO
Value (tons/year):	13.9297956

US DEPARTMENT OF DEFENSE - PENTAGON (Continued) **S105983009**

Emission Year:	2018
Latitude:	38.86849
Longitude:	-77.0495
SIC Primary Code:	9711
SIC Primary Description:	NATIONAL SECURITY
FIPS Code:	Not reported
City/County:	Arlington County
Pollutant Name:	Carbon Monoxide
Pollutant Short Name:	CO
Value (tons/year):	13.9297956

Emission Year:	2018
Latitude:	38.86849
Longitude:	-77.0495
SIC Primary Code:	9711
SIC Primary Description:	NATIONAL SECURITY
FIPS Code:	Not reported
City/County:	Arlington County
Pollutant Name:	Carbon Monoxide
Pollutant Short Name:	CO
Value (tons/year):	13.9297956

Emission Year:	2018
Latitude:	38.86849
Longitude:	-77.0495
SIC Primary Code:	9711
SIC Primary Description:	NATIONAL SECURITY
FIPS Code:	Not reported
City/County:	Arlington County
Pollutant Name:	Carbon Monoxide
Pollutant Short Name:	CO
Value (tons/year):	13.9297956

Emission Year:	2013
Latitude:	38.86849
Longitude:	-77.0495
SIC Primary Code:	9711
SIC Primary Description:	NATIONAL SECURITY
FIPS Code:	13
City/County:	Arlington County
Pollutant Name:	Particulate Matter 10
Pollutant Short Name:	PM 10
Value (tons/year):	2.42478

Emission Year:	2013
Latitude:	38.86849
Longitude:	-77.0495
SIC Primary Code:	9711
SIC Primary Description:	NATIONAL SECURITY
FIPS Code:	13
City/County:	Arlington County
Pollutant Name:	Hydrochloric acid (hydrogen chloride [gas only])
Pollutant Short Name:	HCL
Value (tons/year):	3.7152

Emission Year:	2013
Latitude:	38.86849

US DEPARTMENT OF DEFENSE - PENTAGON (Continued) **S105983009**

Longitude:	-77.0495
SIC Primary Code:	9711
SIC Primary Description:	NATIONAL SECURITY
FIPS Code:	13
City/County:	Arlington County
Pollutant Name:	Nitrogen Oxide
Pollutant Short Name:	NOX
Value (tons/year):	11.30475
Emission Year:	2013
Latitude:	38.86849
Longitude:	-77.0495
SIC Primary Code:	9711
SIC Primary Description:	NATIONAL SECURITY
FIPS Code:	13
City/County:	Arlington County
Pollutant Name:	Particulate Matter
Pollutant Short Name:	PM
Value (tons/year):	2.4021
Emission Year:	2013
Latitude:	38.86849
Longitude:	-77.0495
SIC Primary Code:	9711
SIC Primary Description:	NATIONAL SECURITY
FIPS Code:	13
City/County:	Arlington County
Pollutant Name:	Volatile Organic Compounds
Pollutant Short Name:	VOC
Value (tons/year):	1.11117
Emission Year:	2013
Latitude:	38.86849
Longitude:	-77.0495
SIC Primary Code:	9711
SIC Primary Description:	NATIONAL SECURITY
FIPS Code:	13
City/County:	Arlington County
Pollutant Name:	Sulfur Dioxide
Pollutant Short Name:	SO2
Value (tons/year):	2.49966
Emission Year:	2013
Latitude:	38.86849
Longitude:	-77.0495
SIC Primary Code:	9711
SIC Primary Description:	NATIONAL SECURITY
FIPS Code:	13
City/County:	Arlington County
Pollutant Name:	Total Non-VOC/Non-PM HAP Emissions
Pollutant Short Name:	Fee HAPs
Value (tons/year):	3.7152
Emission Year:	2013
Latitude:	38.86849
Longitude:	-77.0495
SIC Primary Code:	9711

US DEPARTMENT OF DEFENSE - PENTAGON (Continued) **S105983009**

SIC Primary Description:	NATIONAL SECURITY
FIPS Code:	13
City/County:	Arlington County
Pollutant Name:	Carbon Monoxide
Pollutant Short Name:	CO
Value (tons/year):	14.07675
Emission Year:	2018
Latitude:	38.86849
Longitude:	-77.0495
SIC Primary Code:	9711
SIC Primary Description:	NATIONAL SECURITY
FIPS Code:	Not reported
City/County:	Arlington County
Pollutant Name:	Hydrochloric acid (hydrogen chloride [gas only])
Pollutant Short Name:	HCL
Value (tons/year):	2.7741192
Emission Year:	2018
Latitude:	38.86849
Longitude:	-77.0495
SIC Primary Code:	9711
SIC Primary Description:	NATIONAL SECURITY
FIPS Code:	Not reported
City/County:	Arlington County
Pollutant Name:	Hydrochloric acid (hydrogen chloride [gas only])
Pollutant Short Name:	HCL
Value (tons/year):	2.7741192
Emission Year:	2016
Latitude:	38.86849
Longitude:	-77.0495
SIC Primary Code:	9711
SIC Primary Description:	NATIONAL SECURITY
FIPS Code:	13
City/County:	Arlington County
Pollutant Name:	Sulfur Dioxide
Pollutant Short Name:	SO2
Value (tons/year):	1.572784415
Emission Year:	2016
Latitude:	38.86849
Longitude:	-77.0495
SIC Primary Code:	9711
SIC Primary Description:	NATIONAL SECURITY
FIPS Code:	13
City/County:	Arlington County
Pollutant Name:	Total Non-VOC/Non-PM HAP Emissions
Pollutant Short Name:	Fee HAPs
Value (tons/year):	3.0295908
Emission Year:	2016
Latitude:	38.86849
Longitude:	-77.0495
SIC Primary Code:	9711
SIC Primary Description:	NATIONAL SECURITY
FIPS Code:	13

US DEPARTMENT OF DEFENSE - PENTAGON (Continued) **S105983009**

City/County:	Arlington County
Pollutant Name:	Carbon Monoxide
Pollutant Short Name:	CO
Value (tons/year):	15.7824844
Emission Year:	2016
Latitude:	38.86849
Longitude:	-77.0495
SIC Primary Code:	9711
SIC Primary Description:	NATIONAL SECURITY
FIPS Code:	13
City/County:	Arlington County
Pollutant Name:	Particulate Matter 10
Pollutant Short Name:	PM 10
Value (tons/year):	2.3357865
Emission Year:	2016
Latitude:	38.86849
Longitude:	-77.0495
SIC Primary Code:	9711
SIC Primary Description:	NATIONAL SECURITY
FIPS Code:	13
City/County:	Arlington County
Pollutant Name:	Hydrochloric acid (hydrogen chloride [gas only])
Pollutant Short Name:	HCL
Value (tons/year):	3.0295908
Emission Year:	2016
Latitude:	38.86849
Longitude:	-77.0495
SIC Primary Code:	9711
SIC Primary Description:	NATIONAL SECURITY
FIPS Code:	13
City/County:	Arlington County
Pollutant Name:	Nitrogen Oxide
Pollutant Short Name:	NOX
Value (tons/year):	15.50397
Emission Year:	2016
Latitude:	38.86849
Longitude:	-77.0495
SIC Primary Code:	9711
SIC Primary Description:	NATIONAL SECURITY
FIPS Code:	13
City/County:	Arlington County
Pollutant Name:	Particulate Matter
Pollutant Short Name:	PM
Value (tons/year):	2.309049
Emission Year:	2016
Latitude:	38.86849
Longitude:	-77.0495
SIC Primary Code:	9711
SIC Primary Description:	NATIONAL SECURITY
FIPS Code:	13
City/County:	Arlington County
Pollutant Name:	Volatile Organic Compounds

US DEPARTMENT OF DEFENSE - PENTAGON (Continued) **S105983009**

Pollutant Short Name:	VOC
Value (tons/year):	1.178959
Emission Year:	2018
Latitude:	38.86849
Longitude:	-77.0495
SIC Primary Code:	9711
SIC Primary Description:	NATIONAL SECURITY
FIPS Code:	Not reported
City/County:	Arlington County
Pollutant Name:	Nitrogen Oxide
Pollutant Short Name:	NOX
Value (tons/year):	17.14438
Emission Year:	2018
Latitude:	38.86849
Longitude:	-77.0495
SIC Primary Code:	9711
SIC Primary Description:	NATIONAL SECURITY
FIPS Code:	Not reported
City/County:	Arlington County
Pollutant Name:	Nitrogen Oxide
Pollutant Short Name:	NOX
Value (tons/year):	17.14438
Emission Year:	2018
Latitude:	38.86849
Longitude:	-77.0495
SIC Primary Code:	9711
SIC Primary Description:	NATIONAL SECURITY
FIPS Code:	Not reported
City/County:	Arlington County
Pollutant Name:	Particulate Matter
Pollutant Short Name:	PM
Value (tons/year):	2.172476
Emission Year:	2018
Latitude:	38.86849
Longitude:	-77.0495
SIC Primary Code:	9711
SIC Primary Description:	NATIONAL SECURITY
FIPS Code:	Not reported
City/County:	Arlington County
Pollutant Name:	Particulate Matter
Pollutant Short Name:	PM
Value (tons/year):	2.172476
Emission Year:	2018
Latitude:	38.86849
Longitude:	-77.0495
SIC Primary Code:	9711
SIC Primary Description:	NATIONAL SECURITY
FIPS Code:	Not reported
City/County:	Arlington County
Pollutant Name:	Particulate Matter
Pollutant Short Name:	PM
Value (tons/year):	2.172476

US DEPARTMENT OF DEFENSE - PENTAGON (Continued) **S105983009**

Emission Year:	2018
Latitude:	38.86849
Longitude:	-77.0495
SIC Primary Code:	9711
SIC Primary Description:	NATIONAL SECURITY
FIPS Code:	Not reported
City/County:	Arlington County
Pollutant Name:	Particulate Matter 10
Pollutant Short Name:	PM 10
Value (tons/year):	2.216798

Emission Year:	2018
Latitude:	38.86849
Longitude:	-77.0495
SIC Primary Code:	9711
SIC Primary Description:	NATIONAL SECURITY
FIPS Code:	Not reported
City/County:	Arlington County
Pollutant Name:	Particulate Matter 10
Pollutant Short Name:	PM 10
Value (tons/year):	2.216798

Emission Year:	2018
Latitude:	38.86849
Longitude:	-77.0495
SIC Primary Code:	9711
SIC Primary Description:	NATIONAL SECURITY
FIPS Code:	Not reported
City/County:	Arlington County
Pollutant Name:	Sulfur Dioxide
Pollutant Short Name:	SO2
Value (tons/year):	1.4473914

Emission Year:	2018
Latitude:	38.86849
Longitude:	-77.0495
SIC Primary Code:	9711
SIC Primary Description:	NATIONAL SECURITY
FIPS Code:	Not reported
City/County:	Arlington County
Pollutant Name:	Sulfur Dioxide
Pollutant Short Name:	SO2
Value (tons/year):	1.4473914

Emission Year:	2018
Latitude:	38.86849
Longitude:	-77.0495
SIC Primary Code:	9711
SIC Primary Description:	NATIONAL SECURITY
FIPS Code:	Not reported
City/County:	Arlington County
Pollutant Name:	Total Non-VOC/Non-PM HAP Emissions
Pollutant Short Name:	Fee HAPs
Value (tons/year):	2.7741192

Emission Year:	2018
Latitude:	38.86849

US DEPARTMENT OF DEFENSE - PENTAGON (Continued) **S105983009**

Longitude:	-77.0495
SIC Primary Code:	9711
SIC Primary Description:	NATIONAL SECURITY
FIPS Code:	Not reported
City/County:	Arlington County
Pollutant Name:	Total Non-VOC/Non-PM HAP Emissions
Pollutant Short Name:	Fee HAPs
Value (tons/year):	2.7741192

Emission Year:	2018
Latitude:	38.86849
Longitude:	-77.0495
SIC Primary Code:	9711
SIC Primary Description:	NATIONAL SECURITY
FIPS Code:	Not reported
City/County:	Arlington County
Pollutant Name:	Total Non-VOC/Non-PM HAP Emissions
Pollutant Short Name:	Fee HAPs
Value (tons/year):	2.7741192

Emission Year:	2018
Latitude:	38.86849
Longitude:	-77.0495
SIC Primary Code:	9711
SIC Primary Description:	NATIONAL SECURITY
FIPS Code:	Not reported
City/County:	Arlington County
Pollutant Name:	Volatile Organic Compounds
Pollutant Short Name:	VOC
Value (tons/year):	1.1954515

Emission Year:	2018
Latitude:	38.86849
Longitude:	-77.0495
SIC Primary Code:	9711
SIC Primary Description:	NATIONAL SECURITY
FIPS Code:	Not reported
City/County:	Arlington County
Pollutant Name:	Volatile Organic Compounds
Pollutant Short Name:	VOC
Value (tons/year):	1.1954515

Emission Year:	2018
Latitude:	38.86849
Longitude:	-77.0495
SIC Primary Code:	9711
SIC Primary Description:	NATIONAL SECURITY
FIPS Code:	Not reported
City/County:	Arlington County
Pollutant Name:	Volatile Organic Compounds
Pollutant Short Name:	VOC
Value (tons/year):	1.1954515

Emission Year:	2018
Latitude:	38.86849
Longitude:	-77.0495
SIC Primary Code:	9711

US DEPARTMENT OF DEFENSE - PENTAGON (Continued) **S105983009**

SIC Primary Description:	NATIONAL SECURITY
FIPS Code:	Not reported
City/County:	Arlington County
Pollutant Name:	Hydrochloric acid (hydrogen chloride [gas only])
Pollutant Short Name:	HCL
Value (tons/year):	2.7741192
Emission Year:	2018
Latitude:	38.86849
Longitude:	-77.0495
SIC Primary Code:	9711
SIC Primary Description:	NATIONAL SECURITY
FIPS Code:	Not reported
City/County:	Arlington County
Pollutant Name:	Hydrochloric acid (hydrogen chloride [gas only])
Pollutant Short Name:	HCL
Value (tons/year):	2.7741192
Emission Year:	2015
Latitude:	38.86849
Longitude:	-77.0495
SIC Primary Code:	9711
SIC Primary Description:	NATIONAL SECURITY
FIPS Code:	13
City/County:	Arlington County
Pollutant Name:	Sulfur Dioxide
Pollutant Short Name:	SO2
Value (tons/year):	3.88206967
Emission Year:	2015
Latitude:	38.86849
Longitude:	-77.0495
SIC Primary Code:	9711
SIC Primary Description:	NATIONAL SECURITY
FIPS Code:	13
City/County:	Arlington County
Pollutant Name:	Total Non-VOC/Non-PM HAP Emissions
Pollutant Short Name:	Fee HAPs
Value (tons/year):	3.2733492
Emission Year:	2015
Latitude:	38.86849
Longitude:	-77.0495
SIC Primary Code:	9711
SIC Primary Description:	NATIONAL SECURITY
FIPS Code:	13
City/County:	Arlington County
Pollutant Name:	Carbon Monoxide
Pollutant Short Name:	CO
Value (tons/year):	14.3384206
Emission Year:	2015
Latitude:	38.86849
Longitude:	-77.0495
SIC Primary Code:	9711
SIC Primary Description:	NATIONAL SECURITY
FIPS Code:	13

US DEPARTMENT OF DEFENSE - PENTAGON (Continued) **S105983009**

City/County:	Arlington County
Pollutant Name:	Particulate Matter 10
Pollutant Short Name:	PM 10
Value (tons/year):	2.523732
Emission Year:	2015
Latitude:	38.86849
Longitude:	-77.0495
SIC Primary Code:	9711
SIC Primary Description:	NATIONAL SECURITY
FIPS Code:	13
City/County:	Arlington County
Pollutant Name:	Hydrochloric acid (hydrogen chloride [gas only])
Pollutant Short Name:	HCL
Value (tons/year):	3.2733492
Emission Year:	2015
Latitude:	38.86849
Longitude:	-77.0495
SIC Primary Code:	9711
SIC Primary Description:	NATIONAL SECURITY
FIPS Code:	13
City/County:	Arlington County
Pollutant Name:	Nitrogen Oxide
Pollutant Short Name:	NOX
Value (tons/year):	17.66071
Emission Year:	2015
Latitude:	38.86849
Longitude:	-77.0495
SIC Primary Code:	9711
SIC Primary Description:	NATIONAL SECURITY
FIPS Code:	13
City/County:	Arlington County
Pollutant Name:	Particulate Matter
Pollutant Short Name:	PM
Value (tons/year):	2.464155
Emission Year:	2015
Latitude:	38.86849
Longitude:	-77.0495
SIC Primary Code:	9711
SIC Primary Description:	NATIONAL SECURITY
FIPS Code:	13
City/County:	Arlington County
Pollutant Name:	Volatile Organic Compounds
Pollutant Short Name:	VOC
Value (tons/year):	1.1222665
Emission Year:	2018
Latitude:	38.86849
Longitude:	-77.0495
SIC Primary Code:	9711
SIC Primary Description:	NATIONAL SECURITY
FIPS Code:	Not reported
City/County:	Arlington County
Pollutant Name:	Nitrogen Oxide

US DEPARTMENT OF DEFENSE - PENTAGON (Continued) **S105983009**

Pollutant Short Name:	NOX
Value (tons/year):	17.14438
Emission Year:	2018
Latitude:	38.86849
Longitude:	-77.0495
SIC Primary Code:	9711
SIC Primary Description:	NATIONAL SECURITY
FIPS Code:	Not reported
City/County:	Arlington County
Pollutant Name:	Nitrogen Oxide
Pollutant Short Name:	NOX
Value (tons/year):	17.14438
Emission Year:	2018
Latitude:	38.86849
Longitude:	-77.0495
SIC Primary Code:	9711
SIC Primary Description:	NATIONAL SECURITY
FIPS Code:	Not reported
City/County:	Arlington County
Pollutant Name:	Particulate Matter
Pollutant Short Name:	PM
Value (tons/year):	2.172476
Emission Year:	2018
Latitude:	38.86849
Longitude:	-77.0495
SIC Primary Code:	9711
SIC Primary Description:	NATIONAL SECURITY
FIPS Code:	Not reported
City/County:	Arlington County
Pollutant Name:	Particulate Matter 10
Pollutant Short Name:	PM 10
Value (tons/year):	2.216798
Emission Year:	2018
Latitude:	38.86849
Longitude:	-77.0495
SIC Primary Code:	9711
SIC Primary Description:	NATIONAL SECURITY
FIPS Code:	Not reported
City/County:	Arlington County
Pollutant Name:	Particulate Matter 10
Pollutant Short Name:	PM 10
Value (tons/year):	2.216798
Emission Year:	2014
Latitude:	38.86849
Longitude:	-77.0495
SIC Primary Code:	9711
SIC Primary Description:	NATIONAL SECURITY
FIPS Code:	13
City/County:	Arlington County
Pollutant Name:	Carbon Monoxide
Pollutant Short Name:	CO
Value (tons/year):	15.96084

US DEPARTMENT OF DEFENSE - PENTAGON (Continued) **S105983009**

Emission Year:	2014
Latitude:	38.86849
Longitude:	-77.0495
SIC Primary Code:	9711
SIC Primary Description:	NATIONAL SECURITY
FIPS Code:	13
City/County:	Arlington County
Pollutant Name:	Particulate Matter 10
Pollutant Short Name:	PM 10
Value (tons/year):	2.710727

Emission Year:	2014
Latitude:	38.86849
Longitude:	-77.0495
SIC Primary Code:	9711
SIC Primary Description:	NATIONAL SECURITY
FIPS Code:	13
City/County:	Arlington County
Pollutant Name:	Hydrochloric acid (hydrogen chloride [gas only])
Pollutant Short Name:	HCL
Value (tons/year):	3.30498

Emission Year:	2014
Latitude:	38.86849
Longitude:	-77.0495
SIC Primary Code:	9711
SIC Primary Description:	NATIONAL SECURITY
FIPS Code:	13
City/County:	Arlington County
Pollutant Name:	Nitrogen Oxide
Pollutant Short Name:	NOX
Value (tons/year):	18.4221

Emission Year:	2014
Latitude:	38.86849
Longitude:	-77.0495
SIC Primary Code:	9711
SIC Primary Description:	NATIONAL SECURITY
FIPS Code:	13
City/County:	Arlington County
Pollutant Name:	Particulate Matter
Pollutant Short Name:	PM
Value (tons/year):	2.64533

Emission Year:	2014
Latitude:	38.86849
Longitude:	-77.0495
SIC Primary Code:	9711
SIC Primary Description:	NATIONAL SECURITY
FIPS Code:	13
City/County:	Arlington County
Pollutant Name:	Volatile Organic Compounds
Pollutant Short Name:	VOC
Value (tons/year):	1.221898

Emission Year:	2014
Latitude:	38.86849

US DEPARTMENT OF DEFENSE - PENTAGON (Continued) **S105983009**

Longitude:	-77.0495
SIC Primary Code:	9711
SIC Primary Description:	NATIONAL SECURITY
FIPS Code:	13
City/County:	Arlington County
Pollutant Name:	Sulfur Dioxide
Pollutant Short Name:	SO2
Value (tons/year):	5.350479
Emission Year:	2014
Latitude:	38.86849
Longitude:	-77.0495
SIC Primary Code:	9711
SIC Primary Description:	NATIONAL SECURITY
FIPS Code:	13
City/County:	Arlington County
Pollutant Name:	Total Non-VOC/Non-PM HAP Emissions
Pollutant Short Name:	Fee HAPs
Value (tons/year):	3.30498
Emission Year:	2018
Latitude:	38.86849
Longitude:	-77.0495
SIC Primary Code:	9711
SIC Primary Description:	NATIONAL SECURITY
FIPS Code:	Not reported
City/County:	Arlington County
Pollutant Name:	Sulfur Dioxide
Pollutant Short Name:	SO2
Value (tons/year):	1.4473914
Emission Year:	2018
Latitude:	38.86849
Longitude:	-77.0495
SIC Primary Code:	9711
SIC Primary Description:	NATIONAL SECURITY
FIPS Code:	Not reported
City/County:	Arlington County
Pollutant Name:	Sulfur Dioxide
Pollutant Short Name:	SO2
Value (tons/year):	1.4473914
Emission Year:	2018
Latitude:	38.86849
Longitude:	-77.0495
SIC Primary Code:	9711
SIC Primary Description:	NATIONAL SECURITY
FIPS Code:	Not reported
City/County:	Arlington County
Pollutant Name:	Total Non-VOC/Non-PM HAP Emissions
Pollutant Short Name:	Fee HAPs
Value (tons/year):	2.7741192
Emission Year:	2018
Latitude:	38.86849
Longitude:	-77.0495
SIC Primary Code:	9711

US DEPARTMENT OF DEFENSE - PENTAGON (Continued) **S105983009**

SIC Primary Description:	NATIONAL SECURITY
FIPS Code:	Not reported
City/County:	Arlington County
Pollutant Name:	Volatile Organic Compounds
Pollutant Short Name:	VOC
Value (tons/year):	1.1954515
Emission Year:	2017
Latitude:	38.86849
Longitude:	-77.0495
SIC Primary Code:	9711
SIC Primary Description:	NATIONAL SECURITY
FIPS Code:	13
City/County:	Arlington County
Pollutant Name:	Sulfur Dioxide
Pollutant Short Name:	SO2
Value (tons/year):	1.5904014049999999
Emission Year:	2017
Latitude:	38.86849
Longitude:	-77.0495
SIC Primary Code:	9711
SIC Primary Description:	NATIONAL SECURITY
FIPS Code:	13
City/County:	Arlington County
Pollutant Name:	Carbon Monoxide
Pollutant Short Name:	CO
Value (tons/year):	15.522086
Emission Year:	2017
Latitude:	38.86849
Longitude:	-77.0495
SIC Primary Code:	9711
SIC Primary Description:	NATIONAL SECURITY
FIPS Code:	13
City/County:	Arlington County
Pollutant Name:	Nitrogen Oxide
Pollutant Short Name:	NOX
Value (tons/year):	16.930700000000002
Emission Year:	2017
Latitude:	38.86849
Longitude:	-77.0495
SIC Primary Code:	9711
SIC Primary Description:	NATIONAL SECURITY
FIPS Code:	13
City/County:	Arlington County
Pollutant Name:	Total Non-VOC/Non-PM HAP Emissions
Pollutant Short Name:	Fee HAPs
Value (tons/year):	3.0686520000000002
Emission Year:	2017
Latitude:	38.86849
Longitude:	-77.0495
SIC Primary Code:	9711
SIC Primary Description:	NATIONAL SECURITY
FIPS Code:	13

US DEPARTMENT OF DEFENSE - PENTAGON (Continued) **S105983009**

City/County:	Arlington County
Pollutant Name:	Particulate Matter 10
Pollutant Short Name:	PM 10
Value (tons/year):	2.3218200000000002
Emission Year:	2017
Latitude:	38.86849
Longitude:	-77.0495
SIC Primary Code:	9711
SIC Primary Description:	NATIONAL SECURITY
FIPS Code:	13
City/County:	Arlington County
Pollutant Name:	Hydrochloric acid (hydrogen chloride [gas only])
Pollutant Short Name:	HCL
Value (tons/year):	3.0686520000000002
Emission Year:	2017
Latitude:	38.86849
Longitude:	-77.0495
SIC Primary Code:	9711
SIC Primary Description:	NATIONAL SECURITY
FIPS Code:	13
City/County:	Arlington County
Pollutant Name:	Particulate Matter
Pollutant Short Name:	PM
Value (tons/year):	2.2942499999999999
Emission Year:	2017
Latitude:	38.86849
Longitude:	-77.0495
SIC Primary Code:	9711
SIC Primary Description:	NATIONAL SECURITY
FIPS Code:	13
City/County:	Arlington County
Pollutant Name:	Volatile Organic Compounds
Pollutant Short Name:	VOC
Value (tons/year):	1.2250274999999999

Name:	US DEPARTMENT OF DEFENSE - PENTAGON
Address:	425 OLD JEFFERSON DAVIS HWY
City,State,Zip:	ARLINGTON, VA 22202
Region:	NRO
Registration Number:	70030
Contact First Name:	Joseph
Contact Last Name:	Eichenlaub
Contact Title:	Branch Manager
Contact Phone:	7036933683
Latitude:	38.866798
Longitude:	-77.047409
Lat Deg/Min/Sec Lon Deg/Min/Sec:	38 52 0.47280000 / -77 2 50.6724
Mailing Address:	Pentagon Building Management Office
Mailing City:	Washington
Mailing State:	DC
Mailing Zip Code:	20301
Program Type:	Article 6 - mNSR
Permit Type:	MINAMEN

US DEPARTMENT OF DEFENSE - PENTAGON (Continued) **S105983009**

Issued Date:	10/23/2009
Operating Status:	Operating
Contact Email:	Joseph.D.Eichenlaub.CIV@mail.mil
Owner ID:	5282
Owner Name:	PENTAGON INDUSTRIAL CTR
Owner Tele:	Not reported
Facility Full Name:	Pentagon Reservation
ICIS Federal ID:	VA0000005101300010
Currently Active (y/n):	Y
Primary Permit Type Desc:	Minor Amendment to Minor NSR Permit
Permit Status:	Issued

AIRS:

Emission Year:	2018
Latitude:	38.86849
Longitude:	-77.0495
SIC Primary Code:	9711
SIC Primary Description:	NATIONAL SECURITY
FIPS Code:	Not reported
City/County:	Arlington County
Pollutant Name:	Carbon Monoxide
Pollutant Short Name:	CO
Value (tons/year):	13.9297956

Emission Year:	2018
Latitude:	38.86849
Longitude:	-77.0495
SIC Primary Code:	9711
SIC Primary Description:	NATIONAL SECURITY
FIPS Code:	Not reported
City/County:	Arlington County
Pollutant Name:	Carbon Monoxide
Pollutant Short Name:	CO
Value (tons/year):	13.9297956

Emission Year:	2018
Latitude:	38.86849
Longitude:	-77.0495
SIC Primary Code:	9711
SIC Primary Description:	NATIONAL SECURITY
FIPS Code:	Not reported
City/County:	Arlington County
Pollutant Name:	Carbon Monoxide
Pollutant Short Name:	CO
Value (tons/year):	13.9297956

Emission Year:	2018
Latitude:	38.86849
Longitude:	-77.0495
SIC Primary Code:	9711
SIC Primary Description:	NATIONAL SECURITY
FIPS Code:	Not reported
City/County:	Arlington County
Pollutant Name:	Carbon Monoxide
Pollutant Short Name:	CO
Value (tons/year):	13.9297956

Emission Year:	2013

US DEPARTMENT OF DEFENSE - PENTAGON (Continued) **S105983009**

Latitude:	38.86849
Longitude:	-77.0495
SIC Primary Code:	9711
SIC Primary Description:	NATIONAL SECURITY
FIPS Code:	13
City/County:	Arlington County
Pollutant Name:	Particulate Matter 10
Pollutant Short Name:	PM 10
Value (tons/year):	2.42478

Emission Year:	2013
Latitude:	38.86849
Longitude:	-77.0495
SIC Primary Code:	9711
SIC Primary Description:	NATIONAL SECURITY
FIPS Code:	13
City/County:	Arlington County
Pollutant Name:	Hydrochloric acid (hydrogen chloride [gas only])
Pollutant Short Name:	HCL
Value (tons/year):	3.7152

Emission Year:	2013
Latitude:	38.86849
Longitude:	-77.0495
SIC Primary Code:	9711
SIC Primary Description:	NATIONAL SECURITY
FIPS Code:	13
City/County:	Arlington County
Pollutant Name:	Nitrogen Oxide
Pollutant Short Name:	NOX
Value (tons/year):	11.30475

Emission Year:	2013
Latitude:	38.86849
Longitude:	-77.0495
SIC Primary Code:	9711
SIC Primary Description:	NATIONAL SECURITY
FIPS Code:	13
City/County:	Arlington County
Pollutant Name:	Particulate Matter
Pollutant Short Name:	PM
Value (tons/year):	2.4021

Emission Year:	2013
Latitude:	38.86849
Longitude:	-77.0495
SIC Primary Code:	9711
SIC Primary Description:	NATIONAL SECURITY
FIPS Code:	13
City/County:	Arlington County
Pollutant Name:	Volatile Organic Compounds
Pollutant Short Name:	VOC
Value (tons/year):	1.11117

Emission Year:	2013
Latitude:	38.86849
Longitude:	-77.0495

US DEPARTMENT OF DEFENSE - PENTAGON (Continued) **S105983009**

SIC Primary Code:	9711
SIC Primary Description:	NATIONAL SECURITY
FIPS Code:	13
City/County:	Arlington County
Pollutant Name:	Sulfur Dioxide
Pollutant Short Name:	SO2
Value (tons/year):	2.49966

Emission Year:	2013
Latitude:	38.86849
Longitude:	-77.0495
SIC Primary Code:	9711
SIC Primary Description:	NATIONAL SECURITY
FIPS Code:	13
City/County:	Arlington County
Pollutant Name:	Total Non-VOC/Non-PM HAP Emissions
Pollutant Short Name:	Fee HAPs
Value (tons/year):	3.7152

Emission Year:	2013
Latitude:	38.86849
Longitude:	-77.0495
SIC Primary Code:	9711
SIC Primary Description:	NATIONAL SECURITY
FIPS Code:	13
City/County:	Arlington County
Pollutant Name:	Carbon Monoxide
Pollutant Short Name:	CO
Value (tons/year):	14.07675

Emission Year:	2018
Latitude:	38.86849
Longitude:	-77.0495
SIC Primary Code:	9711
SIC Primary Description:	NATIONAL SECURITY
FIPS Code:	Not reported
City/County:	Arlington County
Pollutant Name:	Hydrochloric acid (hydrogen chloride [gas only])
Pollutant Short Name:	HCL
Value (tons/year):	2.7741192

Emission Year:	2018
Latitude:	38.86849
Longitude:	-77.0495
SIC Primary Code:	9711
SIC Primary Description:	NATIONAL SECURITY
FIPS Code:	Not reported
City/County:	Arlington County
Pollutant Name:	Hydrochloric acid (hydrogen chloride [gas only])
Pollutant Short Name:	HCL
Value (tons/year):	2.7741192

Emission Year:	2016
Latitude:	38.86849
Longitude:	-77.0495
SIC Primary Code:	9711
SIC Primary Description:	NATIONAL SECURITY

US DEPARTMENT OF DEFENSE - PENTAGON (Continued) **S105983009**

FIPS Code:	13
City/County:	Arlington County
Pollutant Name:	Sulfur Dioxide
Pollutant Short Name:	SO2
Value (tons/year):	1.572784415
Emission Year:	2016
Latitude:	38.86849
Longitude:	-77.0495
SIC Primary Code:	9711
SIC Primary Description:	NATIONAL SECURITY
FIPS Code:	13
City/County:	Arlington County
Pollutant Name:	Total Non-VOC/Non-PM HAP Emissions
Pollutant Short Name:	Fee HAPs
Value (tons/year):	3.0295908
Emission Year:	2016
Latitude:	38.86849
Longitude:	-77.0495
SIC Primary Code:	9711
SIC Primary Description:	NATIONAL SECURITY
FIPS Code:	13
City/County:	Arlington County
Pollutant Name:	Carbon Monoxide
Pollutant Short Name:	CO
Value (tons/year):	15.7824844
Emission Year:	2016
Latitude:	38.86849
Longitude:	-77.0495
SIC Primary Code:	9711
SIC Primary Description:	NATIONAL SECURITY
FIPS Code:	13
City/County:	Arlington County
Pollutant Name:	Particulate Matter 10
Pollutant Short Name:	PM 10
Value (tons/year):	2.3357865
Emission Year:	2016
Latitude:	38.86849
Longitude:	-77.0495
SIC Primary Code:	9711
SIC Primary Description:	NATIONAL SECURITY
FIPS Code:	13
City/County:	Arlington County
Pollutant Name:	Hydrochloric acid (hydrogen chloride [gas only])
Pollutant Short Name:	HCL
Value (tons/year):	3.0295908
Emission Year:	2016
Latitude:	38.86849
Longitude:	-77.0495
SIC Primary Code:	9711
SIC Primary Description:	NATIONAL SECURITY
FIPS Code:	13
City/County:	Arlington County

US DEPARTMENT OF DEFENSE - PENTAGON (Continued) **S105983009**

Pollutant Name:	Nitrogen Oxide
Pollutant Short Name:	NOX
Value (tons/year):	15.50397
Emission Year:	2016
Latitude:	38.86849
Longitude:	-77.0495
SIC Primary Code:	9711
SIC Primary Description:	NATIONAL SECURITY
FIPS Code:	13
City/County:	Arlington County
Pollutant Name:	Particulate Matter
Pollutant Short Name:	PM
Value (tons/year):	2.309049
Emission Year:	2016
Latitude:	38.86849
Longitude:	-77.0495
SIC Primary Code:	9711
SIC Primary Description:	NATIONAL SECURITY
FIPS Code:	13
City/County:	Arlington County
Pollutant Name:	Volatile Organic Compounds
Pollutant Short Name:	VOC
Value (tons/year):	1.178959
Emission Year:	2018
Latitude:	38.86849
Longitude:	-77.0495
SIC Primary Code:	9711
SIC Primary Description:	NATIONAL SECURITY
FIPS Code:	Not reported
City/County:	Arlington County
Pollutant Name:	Nitrogen Oxide
Pollutant Short Name:	NOX
Value (tons/year):	17.14438
Emission Year:	2018
Latitude:	38.86849
Longitude:	-77.0495
SIC Primary Code:	9711
SIC Primary Description:	NATIONAL SECURITY
FIPS Code:	Not reported
City/County:	Arlington County
Pollutant Name:	Nitrogen Oxide
Pollutant Short Name:	NOX
Value (tons/year):	17.14438
Emission Year:	2018
Latitude:	38.86849
Longitude:	-77.0495
SIC Primary Code:	9711
SIC Primary Description:	NATIONAL SECURITY
FIPS Code:	Not reported
City/County:	Arlington County
Pollutant Name:	Particulate Matter
Pollutant Short Name:	PM

US DEPARTMENT OF DEFENSE - PENTAGON (Continued) **S105983009**

Value (tons/year):	2.172476
Emission Year:	2018
Latitude:	38.86849
Longitude:	-77.0495
SIC Primary Code:	9711
SIC Primary Description:	NATIONAL SECURITY
FIPS Code:	Not reported
City/County:	Arlington County
Pollutant Name:	Particulate Matter
Pollutant Short Name:	PM
Value (tons/year):	2.172476
Emission Year:	2018
Latitude:	38.86849
Longitude:	-77.0495
SIC Primary Code:	9711
SIC Primary Description:	NATIONAL SECURITY
FIPS Code:	Not reported
City/County:	Arlington County
Pollutant Name:	Particulate Matter
Pollutant Short Name:	PM
Value (tons/year):	2.172476
Emission Year:	2018
Latitude:	38.86849
Longitude:	-77.0495
SIC Primary Code:	9711
SIC Primary Description:	NATIONAL SECURITY
FIPS Code:	Not reported
City/County:	Arlington County
Pollutant Name:	Particulate Matter 10
Pollutant Short Name:	PM 10
Value (tons/year):	2.216798
Emission Year:	2018
Latitude:	38.86849
Longitude:	-77.0495
SIC Primary Code:	9711
SIC Primary Description:	NATIONAL SECURITY
FIPS Code:	Not reported
City/County:	Arlington County
Pollutant Name:	Particulate Matter 10
Pollutant Short Name:	PM 10
Value (tons/year):	2.216798
Emission Year:	2018
Latitude:	38.86849
Longitude:	-77.0495
SIC Primary Code:	9711
SIC Primary Description:	NATIONAL SECURITY
FIPS Code:	Not reported
City/County:	Arlington County
Pollutant Name:	Sulfur Dioxide
Pollutant Short Name:	SO2
Value (tons/year):	1.4473914

US DEPARTMENT OF DEFENSE - PENTAGON (Continued) **S105983009**

Emission Year:	2018
Latitude:	38.86849
Longitude:	-77.0495
SIC Primary Code:	9711
SIC Primary Description:	NATIONAL SECURITY
FIPS Code:	Not reported
City/County:	Arlington County
Pollutant Name:	Sulfur Dioxide
Pollutant Short Name:	SO2
Value (tons/year):	1.4473914

Emission Year:	2018
Latitude:	38.86849
Longitude:	-77.0495
SIC Primary Code:	9711
SIC Primary Description:	NATIONAL SECURITY
FIPS Code:	Not reported
City/County:	Arlington County
Pollutant Name:	Total Non-VOC/Non-PM HAP Emissions
Pollutant Short Name:	Fee HAPs
Value (tons/year):	2.7741192

Emission Year:	2018
Latitude:	38.86849
Longitude:	-77.0495
SIC Primary Code:	9711
SIC Primary Description:	NATIONAL SECURITY
FIPS Code:	Not reported
City/County:	Arlington County
Pollutant Name:	Total Non-VOC/Non-PM HAP Emissions
Pollutant Short Name:	Fee HAPs
Value (tons/year):	2.7741192

Emission Year:	2018
Latitude:	38.86849
Longitude:	-77.0495
SIC Primary Code:	9711
SIC Primary Description:	NATIONAL SECURITY
FIPS Code:	Not reported
City/County:	Arlington County
Pollutant Name:	Total Non-VOC/Non-PM HAP Emissions
Pollutant Short Name:	Fee HAPs
Value (tons/year):	2.7741192

Emission Year:	2018
Latitude:	38.86849
Longitude:	-77.0495
SIC Primary Code:	9711
SIC Primary Description:	NATIONAL SECURITY
FIPS Code:	Not reported
City/County:	Arlington County
Pollutant Name:	Volatile Organic Compounds
Pollutant Short Name:	VOC
Value (tons/year):	1.1954515

Emission Year:	2018
Latitude:	38.86849

US DEPARTMENT OF DEFENSE - PENTAGON (Continued) **S105983009**

Longitude:	-77.0495
SIC Primary Code:	9711
SIC Primary Description:	NATIONAL SECURITY
FIPS Code:	Not reported
City/County:	Arlington County
Pollutant Name:	Volatile Organic Compounds
Pollutant Short Name:	VOC
Value (tons/year):	1.1954515
Emission Year:	2018
Latitude:	38.86849
Longitude:	-77.0495
SIC Primary Code:	9711
SIC Primary Description:	NATIONAL SECURITY
FIPS Code:	Not reported
City/County:	Arlington County
Pollutant Name:	Volatile Organic Compounds
Pollutant Short Name:	VOC
Value (tons/year):	1.1954515
Emission Year:	2018
Latitude:	38.86849
Longitude:	-77.0495
SIC Primary Code:	9711
SIC Primary Description:	NATIONAL SECURITY
FIPS Code:	Not reported
City/County:	Arlington County
Pollutant Name:	Hydrochloric acid (hydrogen chloride [gas only])
Pollutant Short Name:	HCL
Value (tons/year):	2.7741192
Emission Year:	2018
Latitude:	38.86849
Longitude:	-77.0495
SIC Primary Code:	9711
SIC Primary Description:	NATIONAL SECURITY
FIPS Code:	Not reported
City/County:	Arlington County
Pollutant Name:	Hydrochloric acid (hydrogen chloride [gas only])
Pollutant Short Name:	HCL
Value (tons/year):	2.7741192
Emission Year:	2015
Latitude:	38.86849
Longitude:	-77.0495
SIC Primary Code:	9711
SIC Primary Description:	NATIONAL SECURITY
FIPS Code:	13
City/County:	Arlington County
Pollutant Name:	Sulfur Dioxide
Pollutant Short Name:	SO2
Value (tons/year):	3.88206967
Emission Year:	2015
Latitude:	38.86849
Longitude:	-77.0495
SIC Primary Code:	9711

US DEPARTMENT OF DEFENSE - PENTAGON (Continued) **S105983009**

SIC Primary Description:	NATIONAL SECURITY
FIPS Code:	13
City/County:	Arlington County
Pollutant Name:	Total Non-VOC/Non-PM HAP Emissions
Pollutant Short Name:	Fee HAPs
Value (tons/year):	3.2733492
Emission Year:	2015
Latitude:	38.86849
Longitude:	-77.0495
SIC Primary Code:	9711
SIC Primary Description:	NATIONAL SECURITY
FIPS Code:	13
City/County:	Arlington County
Pollutant Name:	Carbon Monoxide
Pollutant Short Name:	CO
Value (tons/year):	14.3384206
Emission Year:	2015
Latitude:	38.86849
Longitude:	-77.0495
SIC Primary Code:	9711
SIC Primary Description:	NATIONAL SECURITY
FIPS Code:	13
City/County:	Arlington County
Pollutant Name:	Particulate Matter 10
Pollutant Short Name:	PM 10
Value (tons/year):	2.523732
Emission Year:	2015
Latitude:	38.86849
Longitude:	-77.0495
SIC Primary Code:	9711
SIC Primary Description:	NATIONAL SECURITY
FIPS Code:	13
City/County:	Arlington County
Pollutant Name:	Hydrochloric acid (hydrogen chloride [gas only])
Pollutant Short Name:	HCL
Value (tons/year):	3.2733492
Emission Year:	2015
Latitude:	38.86849
Longitude:	-77.0495
SIC Primary Code:	9711
SIC Primary Description:	NATIONAL SECURITY
FIPS Code:	13
City/County:	Arlington County
Pollutant Name:	Nitrogen Oxide
Pollutant Short Name:	NOX
Value (tons/year):	17.66071
Emission Year:	2015
Latitude:	38.86849
Longitude:	-77.0495
SIC Primary Code:	9711
SIC Primary Description:	NATIONAL SECURITY
FIPS Code:	13

US DEPARTMENT OF DEFENSE - PENTAGON (Continued) **S105983009**

City/County:	Arlington County
Pollutant Name:	Particulate Matter
Pollutant Short Name:	PM
Value (tons/year):	2.464155
Emission Year:	2015
Latitude:	38.86849
Longitude:	-77.0495
SIC Primary Code:	9711
SIC Primary Description:	NATIONAL SECURITY
FIPS Code:	13
City/County:	Arlington County
Pollutant Name:	Volatile Organic Compounds
Pollutant Short Name:	VOC
Value (tons/year):	1.1222665
Emission Year:	2018
Latitude:	38.86849
Longitude:	-77.0495
SIC Primary Code:	9711
SIC Primary Description:	NATIONAL SECURITY
FIPS Code:	Not reported
City/County:	Arlington County
Pollutant Name:	Nitrogen Oxide
Pollutant Short Name:	NOX
Value (tons/year):	17.14438
Emission Year:	2018
Latitude:	38.86849
Longitude:	-77.0495
SIC Primary Code:	9711
SIC Primary Description:	NATIONAL SECURITY
FIPS Code:	Not reported
City/County:	Arlington County
Pollutant Name:	Nitrogen Oxide
Pollutant Short Name:	NOX
Value (tons/year):	17.14438
Emission Year:	2018
Latitude:	38.86849
Longitude:	-77.0495
SIC Primary Code:	9711
SIC Primary Description:	NATIONAL SECURITY
FIPS Code:	Not reported
City/County:	Arlington County
Pollutant Name:	Particulate Matter
Pollutant Short Name:	PM
Value (tons/year):	2.172476
Emission Year:	2018
Latitude:	38.86849
Longitude:	-77.0495
SIC Primary Code:	9711
SIC Primary Description:	NATIONAL SECURITY
FIPS Code:	Not reported
City/County:	Arlington County
Pollutant Name:	Particulate Matter 10

US DEPARTMENT OF DEFENSE - PENTAGON (Continued) **S105983009**

Pollutant Short Name:	PM 10
Value (tons/year):	2.216798
Emission Year:	2018
Latitude:	38.86849
Longitude:	-77.0495
SIC Primary Code:	9711
SIC Primary Description:	NATIONAL SECURITY
FIPS Code:	Not reported
City/County:	Arlington County
Pollutant Name:	Particulate Matter 10
Pollutant Short Name:	PM 10
Value (tons/year):	2.216798
Emission Year:	2014
Latitude:	38.86849
Longitude:	-77.0495
SIC Primary Code:	9711
SIC Primary Description:	NATIONAL SECURITY
FIPS Code:	13
City/County:	Arlington County
Pollutant Name:	Carbon Monoxide
Pollutant Short Name:	CO
Value (tons/year):	15.96084
Emission Year:	2014
Latitude:	38.86849
Longitude:	-77.0495
SIC Primary Code:	9711
SIC Primary Description:	NATIONAL SECURITY
FIPS Code:	13
City/County:	Arlington County
Pollutant Name:	Particulate Matter 10
Pollutant Short Name:	PM 10
Value (tons/year):	2.710727
Emission Year:	2014
Latitude:	38.86849
Longitude:	-77.0495
SIC Primary Code:	9711
SIC Primary Description:	NATIONAL SECURITY
FIPS Code:	13
City/County:	Arlington County
Pollutant Name:	Hydrochloric acid (hydrogen chloride [gas only])
Pollutant Short Name:	HCL
Value (tons/year):	3.30498
Emission Year:	2014
Latitude:	38.86849
Longitude:	-77.0495
SIC Primary Code:	9711
SIC Primary Description:	NATIONAL SECURITY
FIPS Code:	13
City/County:	Arlington County
Pollutant Name:	Nitrogen Oxide
Pollutant Short Name:	NOX
Value (tons/year):	18.4221

US DEPARTMENT OF DEFENSE - PENTAGON (Continued) **S105983009**

Emission Year:	2014
Latitude:	38.86849
Longitude:	-77.0495
SIC Primary Code:	9711
SIC Primary Description:	NATIONAL SECURITY
FIPS Code:	13
City/County:	Arlington County
Pollutant Name:	Particulate Matter
Pollutant Short Name:	PM
Value (tons/year):	2.64533

Emission Year:	2014
Latitude:	38.86849
Longitude:	-77.0495
SIC Primary Code:	9711
SIC Primary Description:	NATIONAL SECURITY
FIPS Code:	13
City/County:	Arlington County
Pollutant Name:	Volatile Organic Compounds
Pollutant Short Name:	VOC
Value (tons/year):	1.221898

Emission Year:	2014
Latitude:	38.86849
Longitude:	-77.0495
SIC Primary Code:	9711
SIC Primary Description:	NATIONAL SECURITY
FIPS Code:	13
City/County:	Arlington County
Pollutant Name:	Sulfur Dioxide
Pollutant Short Name:	SO2
Value (tons/year):	5.350479

Emission Year:	2014
Latitude:	38.86849
Longitude:	-77.0495
SIC Primary Code:	9711
SIC Primary Description:	NATIONAL SECURITY
FIPS Code:	13
City/County:	Arlington County
Pollutant Name:	Total Non-VOC/Non-PM HAP Emissions
Pollutant Short Name:	Fee HAPs
Value (tons/year):	3.30498

Emission Year:	2018
Latitude:	38.86849
Longitude:	-77.0495
SIC Primary Code:	9711
SIC Primary Description:	NATIONAL SECURITY
FIPS Code:	Not reported
City/County:	Arlington County
Pollutant Name:	Sulfur Dioxide
Pollutant Short Name:	SO2
Value (tons/year):	1.4473914

Emission Year:	2018
Latitude:	38.86849

US DEPARTMENT OF DEFENSE - PENTAGON (Continued) **S105983009**

Longitude:	-77.0495
SIC Primary Code:	9711
SIC Primary Description:	NATIONAL SECURITY
FIPS Code:	Not reported
City/County:	Arlington County
Pollutant Name:	Sulfur Dioxide
Pollutant Short Name:	SO2
Value (tons/year):	1.4473914

Emission Year:	2018
Latitude:	38.86849
Longitude:	-77.0495
SIC Primary Code:	9711
SIC Primary Description:	NATIONAL SECURITY
FIPS Code:	Not reported
City/County:	Arlington County
Pollutant Name:	Total Non-VOC/Non-PM HAP Emissions
Pollutant Short Name:	Fee HAPs
Value (tons/year):	2.7741192

Emission Year:	2018
Latitude:	38.86849
Longitude:	-77.0495
SIC Primary Code:	9711
SIC Primary Description:	NATIONAL SECURITY
FIPS Code:	Not reported
City/County:	Arlington County
Pollutant Name:	Volatile Organic Compounds
Pollutant Short Name:	VOC
Value (tons/year):	1.1954515

Emission Year:	2017
Latitude:	38.86849
Longitude:	-77.0495
SIC Primary Code:	9711
SIC Primary Description:	NATIONAL SECURITY
FIPS Code:	13
City/County:	Arlington County
Pollutant Name:	Sulfur Dioxide
Pollutant Short Name:	SO2
Value (tons/year):	1.5904014049999999

Emission Year:	2017
Latitude:	38.86849
Longitude:	-77.0495
SIC Primary Code:	9711
SIC Primary Description:	NATIONAL SECURITY
FIPS Code:	13
City/County:	Arlington County
Pollutant Name:	Carbon Monoxide
Pollutant Short Name:	CO
Value (tons/year):	15.522086

Emission Year:	2017
Latitude:	38.86849
Longitude:	-77.0495
SIC Primary Code:	9711

US DEPARTMENT OF DEFENSE - PENTAGON (Continued) **S105983009**

SIC Primary Description:	NATIONAL SECURITY
FIPS Code:	13
City/County:	Arlington County
Pollutant Name:	Nitrogen Oxide
Pollutant Short Name:	NOX
Value (tons/year):	16.930700000000002
Emission Year:	2017
Latitude:	38.86849
Longitude:	-77.0495
SIC Primary Code:	9711
SIC Primary Description:	NATIONAL SECURITY
FIPS Code:	13
City/County:	Arlington County
Pollutant Name:	Total Non-VOC/Non-PM HAP Emissions
Pollutant Short Name:	Fee HAPs
Value (tons/year):	3.0686520000000002
Emission Year:	2017
Latitude:	38.86849
Longitude:	-77.0495
SIC Primary Code:	9711
SIC Primary Description:	NATIONAL SECURITY
FIPS Code:	13
City/County:	Arlington County
Pollutant Name:	Particulate Matter 10
Pollutant Short Name:	PM 10
Value (tons/year):	2.3218200000000002
Emission Year:	2017
Latitude:	38.86849
Longitude:	-77.0495
SIC Primary Code:	9711
SIC Primary Description:	NATIONAL SECURITY
FIPS Code:	13
City/County:	Arlington County
Pollutant Name:	Hydrochloric acid (hydrogen chloride [gas only])
Pollutant Short Name:	HCL
Value (tons/year):	3.0686520000000002
Emission Year:	2017
Latitude:	38.86849
Longitude:	-77.0495
SIC Primary Code:	9711
SIC Primary Description:	NATIONAL SECURITY
FIPS Code:	13
City/County:	Arlington County
Pollutant Name:	Particulate Matter
Pollutant Short Name:	PM
Value (tons/year):	2.2942499999999999
Emission Year:	2017
Latitude:	38.86849
Longitude:	-77.0495
SIC Primary Code:	9711
SIC Primary Description:	NATIONAL SECURITY
FIPS Code:	13

US DEPARTMENT OF DEFENSE - PENTAGON (Continued) **S105983009**

City/County:	Arlington County
Pollutant Name:	Volatile Organic Compounds
Pollutant Short Name:	VOC
Value (tons/year):	1.2250274999999999

Name:	US DEPARTMENT OF DEFENSE - PENTAGON
Address:	425 OLD JEFFERSON DAVIS HWY
City,State,Zip:	ARLINGTON, VA 22202
Region:	NRO
Registration Number:	70030
Contact First Name:	Joseph
Contact Last Name:	Eichenlaub
Contact Title:	Branch Manager
Contact Phone:	7036933683
Latitude:	38.866798
Longitude:	-77.047409
Lat Deg/Min/Sec Lon Deg/Min/Sec:	38 52 0.47280000 / -77 2 50.6724
Mailing Address:	Pentagon Building Management Office
Mailing City:	Washington
Mailing State:	DC
Mailing Zip Code:	20301
Program Type:	Article 6 - mNSR
Permit Type:	MINAMEN
Issued Date:	10/23/2009
Operating Status:	Operating
Contact Email:	Joseph.D.Eichenlaub.CIV@mail.mil
Owner ID:	5283
Owner Name:	PENTAGON RESERVATION
Owner Tele:	Not reported
Facility Full Name:	Pentagon Reservation
ICIS Federal ID:	VA0000005101300010
Currently Active (y/n):	Y
Primary Permit Type Desc:	Minor Amendment to Minor NSR Permit
Permit Status:	Issued

AIRS:

Emission Year:	2018
Latitude:	38.86849
Longitude:	-77.0495
SIC Primary Code:	9711
SIC Primary Description:	NATIONAL SECURITY
FIPS Code:	Not reported
City/County:	Arlington County
Pollutant Name:	Carbon Monoxide
Pollutant Short Name:	CO
Value (tons/year):	13.9297956

Emission Year:	2018
Latitude:	38.86849
Longitude:	-77.0495
SIC Primary Code:	9711
SIC Primary Description:	NATIONAL SECURITY
FIPS Code:	Not reported
City/County:	Arlington County
Pollutant Name:	Carbon Monoxide
Pollutant Short Name:	CO
Value (tons/year):	13.9297956

US DEPARTMENT OF DEFENSE - PENTAGON (Continued) **S105983009**

Emission Year:	2018
Latitude:	38.86849
Longitude:	-77.0495
SIC Primary Code:	9711
SIC Primary Description:	NATIONAL SECURITY
FIPS Code:	Not reported
City/County:	Arlington County
Pollutant Name:	Carbon Monoxide
Pollutant Short Name:	CO
Value (tons/year):	13.9297956

Emission Year:	2018
Latitude:	38.86849
Longitude:	-77.0495
SIC Primary Code:	9711
SIC Primary Description:	NATIONAL SECURITY
FIPS Code:	Not reported
City/County:	Arlington County
Pollutant Name:	Carbon Monoxide
Pollutant Short Name:	CO
Value (tons/year):	13.9297956

Emission Year:	2013
Latitude:	38.86849
Longitude:	-77.0495
SIC Primary Code:	9711
SIC Primary Description:	NATIONAL SECURITY
FIPS Code:	13
City/County:	Arlington County
Pollutant Name:	Particulate Matter 10
Pollutant Short Name:	PM 10
Value (tons/year):	2.42478

Emission Year:	2013
Latitude:	38.86849
Longitude:	-77.0495
SIC Primary Code:	9711
SIC Primary Description:	NATIONAL SECURITY
FIPS Code:	13
City/County:	Arlington County
Pollutant Name:	Hydrochloric acid (hydrogen chloride [gas only])
Pollutant Short Name:	HCL
Value (tons/year):	3.7152

Emission Year:	2013
Latitude:	38.86849
Longitude:	-77.0495
SIC Primary Code:	9711
SIC Primary Description:	NATIONAL SECURITY
FIPS Code:	13
City/County:	Arlington County
Pollutant Name:	Nitrogen Oxide
Pollutant Short Name:	NOX
Value (tons/year):	11.30475

Emission Year:	2013
Latitude:	38.86849

US DEPARTMENT OF DEFENSE - PENTAGON (Continued) **S105983009**

Longitude:	-77.0495
SIC Primary Code:	9711
SIC Primary Description:	NATIONAL SECURITY
FIPS Code:	13
City/County:	Arlington County
Pollutant Name:	Particulate Matter
Pollutant Short Name:	PM
Value (tons/year):	2.4021

Emission Year:	2013
Latitude:	38.86849
Longitude:	-77.0495
SIC Primary Code:	9711
SIC Primary Description:	NATIONAL SECURITY
FIPS Code:	13
City/County:	Arlington County
Pollutant Name:	Volatile Organic Compounds
Pollutant Short Name:	VOC
Value (tons/year):	1.11117

Emission Year:	2013
Latitude:	38.86849
Longitude:	-77.0495
SIC Primary Code:	9711
SIC Primary Description:	NATIONAL SECURITY
FIPS Code:	13
City/County:	Arlington County
Pollutant Name:	Sulfur Dioxide
Pollutant Short Name:	SO2
Value (tons/year):	2.49966

Emission Year:	2013
Latitude:	38.86849
Longitude:	-77.0495
SIC Primary Code:	9711
SIC Primary Description:	NATIONAL SECURITY
FIPS Code:	13
City/County:	Arlington County
Pollutant Name:	Total Non-VOC/Non-PM HAP Emissions
Pollutant Short Name:	Fee HAPs
Value (tons/year):	3.7152

Emission Year:	2013
Latitude:	38.86849
Longitude:	-77.0495
SIC Primary Code:	9711
SIC Primary Description:	NATIONAL SECURITY
FIPS Code:	13
City/County:	Arlington County
Pollutant Name:	Carbon Monoxide
Pollutant Short Name:	CO
Value (tons/year):	14.07675

Emission Year:	2018
Latitude:	38.86849
Longitude:	-77.0495
SIC Primary Code:	9711

US DEPARTMENT OF DEFENSE - PENTAGON (Continued) **S105983009**

SIC Primary Description:	NATIONAL SECURITY
FIPS Code:	Not reported
City/County:	Arlington County
Pollutant Name:	Hydrochloric acid (hydrogen chloride [gas only])
Pollutant Short Name:	HCL
Value (tons/year):	2.7741192
Emission Year:	2018
Latitude:	38.86849
Longitude:	-77.0495
SIC Primary Code:	9711
SIC Primary Description:	NATIONAL SECURITY
FIPS Code:	Not reported
City/County:	Arlington County
Pollutant Name:	Hydrochloric acid (hydrogen chloride [gas only])
Pollutant Short Name:	HCL
Value (tons/year):	2.7741192
Emission Year:	2016
Latitude:	38.86849
Longitude:	-77.0495
SIC Primary Code:	9711
SIC Primary Description:	NATIONAL SECURITY
FIPS Code:	13
City/County:	Arlington County
Pollutant Name:	Sulfur Dioxide
Pollutant Short Name:	SO2
Value (tons/year):	1.572784415
Emission Year:	2016
Latitude:	38.86849
Longitude:	-77.0495
SIC Primary Code:	9711
SIC Primary Description:	NATIONAL SECURITY
FIPS Code:	13
City/County:	Arlington County
Pollutant Name:	Total Non-VOC/Non-PM HAP Emissions
Pollutant Short Name:	Fee HAPs
Value (tons/year):	3.0295908
Emission Year:	2016
Latitude:	38.86849
Longitude:	-77.0495
SIC Primary Code:	9711
SIC Primary Description:	NATIONAL SECURITY
FIPS Code:	13
City/County:	Arlington County
Pollutant Name:	Carbon Monoxide
Pollutant Short Name:	CO
Value (tons/year):	15.7824844
Emission Year:	2016
Latitude:	38.86849
Longitude:	-77.0495
SIC Primary Code:	9711
SIC Primary Description:	NATIONAL SECURITY
FIPS Code:	13

US DEPARTMENT OF DEFENSE - PENTAGON (Continued) **S105983009**

City/County:	Arlington County
Pollutant Name:	Particulate Matter 10
Pollutant Short Name:	PM 10
Value (tons/year):	2.3357865
Emission Year:	2016
Latitude:	38.86849
Longitude:	-77.0495
SIC Primary Code:	9711
SIC Primary Description:	NATIONAL SECURITY
FIPS Code:	13
City/County:	Arlington County
Pollutant Name:	Hydrochloric acid (hydrogen chloride [gas only])
Pollutant Short Name:	HCL
Value (tons/year):	3.0295908
Emission Year:	2016
Latitude:	38.86849
Longitude:	-77.0495
SIC Primary Code:	9711
SIC Primary Description:	NATIONAL SECURITY
FIPS Code:	13
City/County:	Arlington County
Pollutant Name:	Nitrogen Oxide
Pollutant Short Name:	NOX
Value (tons/year):	15.50397
Emission Year:	2016
Latitude:	38.86849
Longitude:	-77.0495
SIC Primary Code:	9711
SIC Primary Description:	NATIONAL SECURITY
FIPS Code:	13
City/County:	Arlington County
Pollutant Name:	Particulate Matter
Pollutant Short Name:	PM
Value (tons/year):	2.309049
Emission Year:	2016
Latitude:	38.86849
Longitude:	-77.0495
SIC Primary Code:	9711
SIC Primary Description:	NATIONAL SECURITY
FIPS Code:	13
City/County:	Arlington County
Pollutant Name:	Volatile Organic Compounds
Pollutant Short Name:	VOC
Value (tons/year):	1.178959
Emission Year:	2018
Latitude:	38.86849
Longitude:	-77.0495
SIC Primary Code:	9711
SIC Primary Description:	NATIONAL SECURITY
FIPS Code:	Not reported
City/County:	Arlington County
Pollutant Name:	Nitrogen Oxide

US DEPARTMENT OF DEFENSE - PENTAGON (Continued) **S105983009**

Pollutant Short Name:	NOX
Value (tons/year):	17.14438
Emission Year:	2018
Latitude:	38.86849
Longitude:	-77.0495
SIC Primary Code:	9711
SIC Primary Description:	NATIONAL SECURITY
FIPS Code:	Not reported
City/County:	Arlington County
Pollutant Name:	Nitrogen Oxide
Pollutant Short Name:	NOX
Value (tons/year):	17.14438
Emission Year:	2018
Latitude:	38.86849
Longitude:	-77.0495
SIC Primary Code:	9711
SIC Primary Description:	NATIONAL SECURITY
FIPS Code:	Not reported
City/County:	Arlington County
Pollutant Name:	Particulate Matter
Pollutant Short Name:	PM
Value (tons/year):	2.172476
Emission Year:	2018
Latitude:	38.86849
Longitude:	-77.0495
SIC Primary Code:	9711
SIC Primary Description:	NATIONAL SECURITY
FIPS Code:	Not reported
City/County:	Arlington County
Pollutant Name:	Particulate Matter
Pollutant Short Name:	PM
Value (tons/year):	2.172476
Emission Year:	2018
Latitude:	38.86849
Longitude:	-77.0495
SIC Primary Code:	9711
SIC Primary Description:	NATIONAL SECURITY
FIPS Code:	Not reported
City/County:	Arlington County
Pollutant Name:	Particulate Matter
Pollutant Short Name:	PM
Value (tons/year):	2.172476
Emission Year:	2018
Latitude:	38.86849
Longitude:	-77.0495
SIC Primary Code:	9711
SIC Primary Description:	NATIONAL SECURITY
FIPS Code:	Not reported
City/County:	Arlington County
Pollutant Name:	Particulate Matter 10
Pollutant Short Name:	PM 10
Value (tons/year):	2.216798

US DEPARTMENT OF DEFENSE - PENTAGON (Continued) **S105983009**

Emission Year:	2018
Latitude:	38.86849
Longitude:	-77.0495
SIC Primary Code:	9711
SIC Primary Description:	NATIONAL SECURITY
FIPS Code:	Not reported
City/County:	Arlington County
Pollutant Name:	Particulate Matter 10
Pollutant Short Name:	PM 10
Value (tons/year):	2.216798

Emission Year:	2018
Latitude:	38.86849
Longitude:	-77.0495
SIC Primary Code:	9711
SIC Primary Description:	NATIONAL SECURITY
FIPS Code:	Not reported
City/County:	Arlington County
Pollutant Name:	Sulfur Dioxide
Pollutant Short Name:	SO2
Value (tons/year):	1.4473914

Emission Year:	2018
Latitude:	38.86849
Longitude:	-77.0495
SIC Primary Code:	9711
SIC Primary Description:	NATIONAL SECURITY
FIPS Code:	Not reported
City/County:	Arlington County
Pollutant Name:	Sulfur Dioxide
Pollutant Short Name:	SO2
Value (tons/year):	1.4473914

Emission Year:	2018
Latitude:	38.86849
Longitude:	-77.0495
SIC Primary Code:	9711
SIC Primary Description:	NATIONAL SECURITY
FIPS Code:	Not reported
City/County:	Arlington County
Pollutant Name:	Total Non-VOC/Non-PM HAP Emissions
Pollutant Short Name:	Fee HAPs
Value (tons/year):	2.7741192

Emission Year:	2018
Latitude:	38.86849
Longitude:	-77.0495
SIC Primary Code:	9711
SIC Primary Description:	NATIONAL SECURITY
FIPS Code:	Not reported
City/County:	Arlington County
Pollutant Name:	Total Non-VOC/Non-PM HAP Emissions
Pollutant Short Name:	Fee HAPs
Value (tons/year):	2.7741192

Emission Year:	2018
Latitude:	38.86849

US DEPARTMENT OF DEFENSE - PENTAGON (Continued) **S105983009**

Longitude:	-77.0495
SIC Primary Code:	9711
SIC Primary Description:	NATIONAL SECURITY
FIPS Code:	Not reported
City/County:	Arlington County
Pollutant Name:	Total Non-VOC/Non-PM HAP Emissions
Pollutant Short Name:	Fee HAPs
Value (tons/year):	2.7741192

Emission Year:	2018
Latitude:	38.86849
Longitude:	-77.0495
SIC Primary Code:	9711
SIC Primary Description:	NATIONAL SECURITY
FIPS Code:	Not reported
City/County:	Arlington County
Pollutant Name:	Volatile Organic Compounds
Pollutant Short Name:	VOC
Value (tons/year):	1.1954515

Emission Year:	2018
Latitude:	38.86849
Longitude:	-77.0495
SIC Primary Code:	9711
SIC Primary Description:	NATIONAL SECURITY
FIPS Code:	Not reported
City/County:	Arlington County
Pollutant Name:	Volatile Organic Compounds
Pollutant Short Name:	VOC
Value (tons/year):	1.1954515

Emission Year:	2018
Latitude:	38.86849
Longitude:	-77.0495
SIC Primary Code:	9711
SIC Primary Description:	NATIONAL SECURITY
FIPS Code:	Not reported
City/County:	Arlington County
Pollutant Name:	Volatile Organic Compounds
Pollutant Short Name:	VOC
Value (tons/year):	1.1954515

Emission Year:	2018
Latitude:	38.86849
Longitude:	-77.0495
SIC Primary Code:	9711
SIC Primary Description:	NATIONAL SECURITY
FIPS Code:	Not reported
City/County:	Arlington County
Pollutant Name:	Hydrochloric acid (hydrogen chloride [gas only])
Pollutant Short Name:	HCL
Value (tons/year):	2.7741192

Emission Year:	2018
Latitude:	38.86849
Longitude:	-77.0495
SIC Primary Code:	9711

US DEPARTMENT OF DEFENSE - PENTAGON (Continued) **S105983009**

SIC Primary Description:	NATIONAL SECURITY
FIPS Code:	Not reported
City/County:	Arlington County
Pollutant Name:	Hydrochloric acid (hydrogen chloride [gas only])
Pollutant Short Name:	HCL
Value (tons/year):	2.7741192
Emission Year:	2015
Latitude:	38.86849
Longitude:	-77.0495
SIC Primary Code:	9711
SIC Primary Description:	NATIONAL SECURITY
FIPS Code:	13
City/County:	Arlington County
Pollutant Name:	Sulfur Dioxide
Pollutant Short Name:	SO2
Value (tons/year):	3.88206967
Emission Year:	2015
Latitude:	38.86849
Longitude:	-77.0495
SIC Primary Code:	9711
SIC Primary Description:	NATIONAL SECURITY
FIPS Code:	13
City/County:	Arlington County
Pollutant Name:	Total Non-VOC/Non-PM HAP Emissions
Pollutant Short Name:	Fee HAPs
Value (tons/year):	3.2733492
Emission Year:	2015
Latitude:	38.86849
Longitude:	-77.0495
SIC Primary Code:	9711
SIC Primary Description:	NATIONAL SECURITY
FIPS Code:	13
City/County:	Arlington County
Pollutant Name:	Carbon Monoxide
Pollutant Short Name:	CO
Value (tons/year):	14.3384206
Emission Year:	2015
Latitude:	38.86849
Longitude:	-77.0495
SIC Primary Code:	9711
SIC Primary Description:	NATIONAL SECURITY
FIPS Code:	13
City/County:	Arlington County
Pollutant Name:	Particulate Matter 10
Pollutant Short Name:	PM 10
Value (tons/year):	2.523732
Emission Year:	2015
Latitude:	38.86849
Longitude:	-77.0495
SIC Primary Code:	9711
SIC Primary Description:	NATIONAL SECURITY
FIPS Code:	13

US DEPARTMENT OF DEFENSE - PENTAGON (Continued) **S105983009**

City/County:	Arlington County
Pollutant Name:	Hydrochloric acid (hydrogen chloride [gas only])
Pollutant Short Name:	HCL
Value (tons/year):	3.2733492
Emission Year:	2015
Latitude:	38.86849
Longitude:	-77.0495
SIC Primary Code:	9711
SIC Primary Description:	NATIONAL SECURITY
FIPS Code:	13
City/County:	Arlington County
Pollutant Name:	Nitrogen Oxide
Pollutant Short Name:	NOX
Value (tons/year):	17.66071
Emission Year:	2015
Latitude:	38.86849
Longitude:	-77.0495
SIC Primary Code:	9711
SIC Primary Description:	NATIONAL SECURITY
FIPS Code:	13
City/County:	Arlington County
Pollutant Name:	Particulate Matter
Pollutant Short Name:	PM
Value (tons/year):	2.464155
Emission Year:	2015
Latitude:	38.86849
Longitude:	-77.0495
SIC Primary Code:	9711
SIC Primary Description:	NATIONAL SECURITY
FIPS Code:	13
City/County:	Arlington County
Pollutant Name:	Volatile Organic Compounds
Pollutant Short Name:	VOC
Value (tons/year):	1.1222665
Emission Year:	2018
Latitude:	38.86849
Longitude:	-77.0495
SIC Primary Code:	9711
SIC Primary Description:	NATIONAL SECURITY
FIPS Code:	Not reported
City/County:	Arlington County
Pollutant Name:	Nitrogen Oxide
Pollutant Short Name:	NOX
Value (tons/year):	17.14438
Emission Year:	2018
Latitude:	38.86849
Longitude:	-77.0495
SIC Primary Code:	9711
SIC Primary Description:	NATIONAL SECURITY
FIPS Code:	Not reported
City/County:	Arlington County
Pollutant Name:	Nitrogen Oxide

US DEPARTMENT OF DEFENSE - PENTAGON (Continued) **S105983009**

Pollutant Short Name:	NOX
Value (tons/year):	17.14438
Emission Year:	2018
Latitude:	38.86849
Longitude:	-77.0495
SIC Primary Code:	9711
SIC Primary Description:	NATIONAL SECURITY
FIPS Code:	Not reported
City/County:	Arlington County
Pollutant Name:	Particulate Matter
Pollutant Short Name:	PM
Value (tons/year):	2.172476
Emission Year:	2018
Latitude:	38.86849
Longitude:	-77.0495
SIC Primary Code:	9711
SIC Primary Description:	NATIONAL SECURITY
FIPS Code:	Not reported
City/County:	Arlington County
Pollutant Name:	Particulate Matter 10
Pollutant Short Name:	PM 10
Value (tons/year):	2.216798
Emission Year:	2018
Latitude:	38.86849
Longitude:	-77.0495
SIC Primary Code:	9711
SIC Primary Description:	NATIONAL SECURITY
FIPS Code:	Not reported
City/County:	Arlington County
Pollutant Name:	Particulate Matter 10
Pollutant Short Name:	PM 10
Value (tons/year):	2.216798
Emission Year:	2014
Latitude:	38.86849
Longitude:	-77.0495
SIC Primary Code:	9711
SIC Primary Description:	NATIONAL SECURITY
FIPS Code:	13
City/County:	Arlington County
Pollutant Name:	Carbon Monoxide
Pollutant Short Name:	CO
Value (tons/year):	15.96084
Emission Year:	2014
Latitude:	38.86849
Longitude:	-77.0495
SIC Primary Code:	9711
SIC Primary Description:	NATIONAL SECURITY
FIPS Code:	13
City/County:	Arlington County
Pollutant Name:	Particulate Matter 10
Pollutant Short Name:	PM 10
Value (tons/year):	2.710727

US DEPARTMENT OF DEFENSE - PENTAGON (Continued) **S105983009**

Emission Year:	2014
Latitude:	38.86849
Longitude:	-77.0495
SIC Primary Code:	9711
SIC Primary Description:	NATIONAL SECURITY
FIPS Code:	13
City/County:	Arlington County
Pollutant Name:	Hydrochloric acid (hydrogen chloride [gas only])
Pollutant Short Name:	HCL
Value (tons/year):	3.30498

Emission Year:	2014
Latitude:	38.86849
Longitude:	-77.0495
SIC Primary Code:	9711
SIC Primary Description:	NATIONAL SECURITY
FIPS Code:	13
City/County:	Arlington County
Pollutant Name:	Nitrogen Oxide
Pollutant Short Name:	NOX
Value (tons/year):	18.4221

Emission Year:	2014
Latitude:	38.86849
Longitude:	-77.0495
SIC Primary Code:	9711
SIC Primary Description:	NATIONAL SECURITY
FIPS Code:	13
City/County:	Arlington County
Pollutant Name:	Particulate Matter
Pollutant Short Name:	PM
Value (tons/year):	2.64533

Emission Year:	2014
Latitude:	38.86849
Longitude:	-77.0495
SIC Primary Code:	9711
SIC Primary Description:	NATIONAL SECURITY
FIPS Code:	13
City/County:	Arlington County
Pollutant Name:	Volatile Organic Compounds
Pollutant Short Name:	VOC
Value (tons/year):	1.221898

Emission Year:	2014
Latitude:	38.86849
Longitude:	-77.0495
SIC Primary Code:	9711
SIC Primary Description:	NATIONAL SECURITY
FIPS Code:	13
City/County:	Arlington County
Pollutant Name:	Sulfur Dioxide
Pollutant Short Name:	SO2
Value (tons/year):	5.350479

Emission Year:	2014
Latitude:	38.86849

US DEPARTMENT OF DEFENSE - PENTAGON (Continued) **S105983009**

Longitude:	-77.0495
SIC Primary Code:	9711
SIC Primary Description:	NATIONAL SECURITY
FIPS Code:	13
City/County:	Arlington County
Pollutant Name:	Total Non-VOC/Non-PM HAP Emissions
Pollutant Short Name:	Fee HAPs
Value (tons/year):	3.30498

Emission Year:	2018
Latitude:	38.86849
Longitude:	-77.0495
SIC Primary Code:	9711
SIC Primary Description:	NATIONAL SECURITY
FIPS Code:	Not reported
City/County:	Arlington County
Pollutant Name:	Sulfur Dioxide
Pollutant Short Name:	SO2
Value (tons/year):	1.4473914

Emission Year:	2018
Latitude:	38.86849
Longitude:	-77.0495
SIC Primary Code:	9711
SIC Primary Description:	NATIONAL SECURITY
FIPS Code:	Not reported
City/County:	Arlington County
Pollutant Name:	Sulfur Dioxide
Pollutant Short Name:	SO2
Value (tons/year):	1.4473914

Emission Year:	2018
Latitude:	38.86849
Longitude:	-77.0495
SIC Primary Code:	9711
SIC Primary Description:	NATIONAL SECURITY
FIPS Code:	Not reported
City/County:	Arlington County
Pollutant Name:	Total Non-VOC/Non-PM HAP Emissions
Pollutant Short Name:	Fee HAPs
Value (tons/year):	2.7741192

Emission Year:	2018
Latitude:	38.86849
Longitude:	-77.0495
SIC Primary Code:	9711
SIC Primary Description:	NATIONAL SECURITY
FIPS Code:	Not reported
City/County:	Arlington County
Pollutant Name:	Volatile Organic Compounds
Pollutant Short Name:	VOC
Value (tons/year):	1.1954515

Emission Year:	2017
Latitude:	38.86849
Longitude:	-77.0495
SIC Primary Code:	9711

US DEPARTMENT OF DEFENSE - PENTAGON (Continued) **S105983009**

SIC Primary Description:	NATIONAL SECURITY
FIPS Code:	13
City/County:	Arlington County
Pollutant Name:	Sulfur Dioxide
Pollutant Short Name:	SO2
Value (tons/year):	1.5904014049999999
Emission Year:	2017
Latitude:	38.86849
Longitude:	-77.0495
SIC Primary Code:	9711
SIC Primary Description:	NATIONAL SECURITY
FIPS Code:	13
City/County:	Arlington County
Pollutant Name:	Carbon Monoxide
Pollutant Short Name:	CO
Value (tons/year):	15.522086
Emission Year:	2017
Latitude:	38.86849
Longitude:	-77.0495
SIC Primary Code:	9711
SIC Primary Description:	NATIONAL SECURITY
FIPS Code:	13
City/County:	Arlington County
Pollutant Name:	Nitrogen Oxide
Pollutant Short Name:	NOX
Value (tons/year):	16.930700000000002
Emission Year:	2017
Latitude:	38.86849
Longitude:	-77.0495
SIC Primary Code:	9711
SIC Primary Description:	NATIONAL SECURITY
FIPS Code:	13
City/County:	Arlington County
Pollutant Name:	Total Non-VOC/Non-PM HAP Emissions
Pollutant Short Name:	Fee HAPs
Value (tons/year):	3.0686520000000002
Emission Year:	2017
Latitude:	38.86849
Longitude:	-77.0495
SIC Primary Code:	9711
SIC Primary Description:	NATIONAL SECURITY
FIPS Code:	13
City/County:	Arlington County
Pollutant Name:	Particulate Matter 10
Pollutant Short Name:	PM 10
Value (tons/year):	2.3218200000000002
Emission Year:	2017
Latitude:	38.86849
Longitude:	-77.0495
SIC Primary Code:	9711
SIC Primary Description:	NATIONAL SECURITY
FIPS Code:	13

US DEPARTMENT OF DEFENSE - PENTAGON (Continued) **S105983009**

City/County:	Arlington County
Pollutant Name:	Hydrochloric acid (hydrogen chloride [gas only])
Pollutant Short Name:	HCL
Value (tons/year):	3.0686520000000002
Emission Year:	2017
Latitude:	38.86849
Longitude:	-77.0495
SIC Primary Code:	9711
SIC Primary Description:	NATIONAL SECURITY
FIPS Code:	13
City/County:	Arlington County
Pollutant Name:	Particulate Matter
Pollutant Short Name:	PM
Value (tons/year):	2.2942499999999999
Emission Year:	2017
Latitude:	38.86849
Longitude:	-77.0495
SIC Primary Code:	9711
SIC Primary Description:	NATIONAL SECURITY
FIPS Code:	13
City/County:	Arlington County
Pollutant Name:	Volatile Organic Compounds
Pollutant Short Name:	VOC
Value (tons/year):	1.2250274999999999

Name:	US DEPARTMENT OF DEFENSE - PENTAGON
Address:	425 OLD JEFFERSON DAVIS HWY
City,State,Zip:	ARLINGTON, VA 22202
Region:	NRO
Registration Number:	70030
Contact First Name:	Joseph
Contact Last Name:	Eichenlaub
Contact Title:	Branch Manager
Contact Phone:	7036933683
Latitude:	38.866798
Longitude:	-77.047409
Lat Deg/Min/Sec Lon Deg/Min/Sec:	38 52 0.47280000 / -77 2 50.6724
Mailing Address:	Pentagon Building Management Office
Mailing City:	Washington
Mailing State:	DC
Mailing Zip Code:	20301
Program Type:	Article 6 - mNSR
Permit Type:	MINOR
Issued Date:	01/16/2008
Operating Status:	Operating
Contact Email:	Joseph.D.Eichenlaub.CIV@mail.mil
Owner ID:	2003
Owner Name:	DEPARTMENT OF DEFENSE
Owner Tele:	7036933765
Facility Full Name:	Pentagon Reservation
ICIS Federal ID:	VA0000005101300010
Currently Active (y/n):	Y
Primary Permit Type Desc:	For legacy mapping purposes only (inactive for picklist purposes)
Permit Status:	Superseded

US DEPARTMENT OF DEFENSE - PENTAGON (Continued) **S105983009**

AIRS:

Emission Year:	2018
Latitude:	38.86849
Longitude:	-77.0495
SIC Primary Code:	9711
SIC Primary Description:	NATIONAL SECURITY
FIPS Code:	Not reported
City/County:	Arlington County
Pollutant Name:	Carbon Monoxide
Pollutant Short Name:	CO
Value (tons/year):	13.9297956

Emission Year:	2018
Latitude:	38.86849
Longitude:	-77.0495
SIC Primary Code:	9711
SIC Primary Description:	NATIONAL SECURITY
FIPS Code:	Not reported
City/County:	Arlington County
Pollutant Name:	Carbon Monoxide
Pollutant Short Name:	CO
Value (tons/year):	13.9297956

Emission Year:	2018
Latitude:	38.86849
Longitude:	-77.0495
SIC Primary Code:	9711
SIC Primary Description:	NATIONAL SECURITY
FIPS Code:	Not reported
City/County:	Arlington County
Pollutant Name:	Carbon Monoxide
Pollutant Short Name:	CO
Value (tons/year):	13.9297956

Emission Year:	2018
Latitude:	38.86849
Longitude:	-77.0495
SIC Primary Code:	9711
SIC Primary Description:	NATIONAL SECURITY
FIPS Code:	Not reported
City/County:	Arlington County
Pollutant Name:	Carbon Monoxide
Pollutant Short Name:	CO
Value (tons/year):	13.9297956

Emission Year:	2013
Latitude:	38.86849
Longitude:	-77.0495
SIC Primary Code:	9711
SIC Primary Description:	NATIONAL SECURITY
FIPS Code:	13
City/County:	Arlington County
Pollutant Name:	Particulate Matter 10
Pollutant Short Name:	PM 10
Value (tons/year):	2.42478

Emission Year:	2013

US DEPARTMENT OF DEFENSE - PENTAGON (Continued) **S105983009**

Latitude:	38.86849
Longitude:	-77.0495
SIC Primary Code:	9711
SIC Primary Description:	NATIONAL SECURITY
FIPS Code:	13
City/County:	Arlington County
Pollutant Name:	Hydrochloric acid (hydrogen chloride [gas only])
Pollutant Short Name:	HCL
Value (tons/year):	3.7152

Emission Year:	2013
Latitude:	38.86849
Longitude:	-77.0495
SIC Primary Code:	9711
SIC Primary Description:	NATIONAL SECURITY
FIPS Code:	13
City/County:	Arlington County
Pollutant Name:	Nitrogen Oxide
Pollutant Short Name:	NOX
Value (tons/year):	11.30475

Emission Year:	2013
Latitude:	38.86849
Longitude:	-77.0495
SIC Primary Code:	9711
SIC Primary Description:	NATIONAL SECURITY
FIPS Code:	13
City/County:	Arlington County
Pollutant Name:	Particulate Matter
Pollutant Short Name:	PM
Value (tons/year):	2.4021

Emission Year:	2013
Latitude:	38.86849
Longitude:	-77.0495
SIC Primary Code:	9711
SIC Primary Description:	NATIONAL SECURITY
FIPS Code:	13
City/County:	Arlington County
Pollutant Name:	Volatile Organic Compounds
Pollutant Short Name:	VOC
Value (tons/year):	1.11117

Emission Year:	2013
Latitude:	38.86849
Longitude:	-77.0495
SIC Primary Code:	9711
SIC Primary Description:	NATIONAL SECURITY
FIPS Code:	13
City/County:	Arlington County
Pollutant Name:	Sulfur Dioxide
Pollutant Short Name:	SO2
Value (tons/year):	2.49966

Emission Year:	2013
Latitude:	38.86849
Longitude:	-77.0495

US DEPARTMENT OF DEFENSE - PENTAGON (Continued) **S105983009**

SIC Primary Code:	9711
SIC Primary Description:	NATIONAL SECURITY
FIPS Code:	13
City/County:	Arlington County
Pollutant Name:	Total Non-VOC/Non-PM HAP Emissions
Pollutant Short Name:	Fee HAPs
Value (tons/year):	3.7152
Emission Year:	2013
Latitude:	38.86849
Longitude:	-77.0495
SIC Primary Code:	9711
SIC Primary Description:	NATIONAL SECURITY
FIPS Code:	13
City/County:	Arlington County
Pollutant Name:	Carbon Monoxide
Pollutant Short Name:	CO
Value (tons/year):	14.07675
Emission Year:	2018
Latitude:	38.86849
Longitude:	-77.0495
SIC Primary Code:	9711
SIC Primary Description:	NATIONAL SECURITY
FIPS Code:	Not reported
City/County:	Arlington County
Pollutant Name:	Hydrochloric acid (hydrogen chloride [gas only])
Pollutant Short Name:	HCL
Value (tons/year):	2.7741192
Emission Year:	2018
Latitude:	38.86849
Longitude:	-77.0495
SIC Primary Code:	9711
SIC Primary Description:	NATIONAL SECURITY
FIPS Code:	Not reported
City/County:	Arlington County
Pollutant Name:	Hydrochloric acid (hydrogen chloride [gas only])
Pollutant Short Name:	HCL
Value (tons/year):	2.7741192
Emission Year:	2016
Latitude:	38.86849
Longitude:	-77.0495
SIC Primary Code:	9711
SIC Primary Description:	NATIONAL SECURITY
FIPS Code:	13
City/County:	Arlington County
Pollutant Name:	Sulfur Dioxide
Pollutant Short Name:	SO2
Value (tons/year):	1.572784415
Emission Year:	2016
Latitude:	38.86849
Longitude:	-77.0495
SIC Primary Code:	9711
SIC Primary Description:	NATIONAL SECURITY

US DEPARTMENT OF DEFENSE - PENTAGON (Continued) **S105983009**

FIPS Code:	13
City/County:	Arlington County
Pollutant Name:	Total Non-VOC/Non-PM HAP Emissions
Pollutant Short Name:	Fee HAPs
Value (tons/year):	3.0295908
Emission Year:	2016
Latitude:	38.86849
Longitude:	-77.0495
SIC Primary Code:	9711
SIC Primary Description:	NATIONAL SECURITY
FIPS Code:	13
City/County:	Arlington County
Pollutant Name:	Carbon Monoxide
Pollutant Short Name:	CO
Value (tons/year):	15.7824844
Emission Year:	2016
Latitude:	38.86849
Longitude:	-77.0495
SIC Primary Code:	9711
SIC Primary Description:	NATIONAL SECURITY
FIPS Code:	13
City/County:	Arlington County
Pollutant Name:	Particulate Matter 10
Pollutant Short Name:	PM 10
Value (tons/year):	2.3357865
Emission Year:	2016
Latitude:	38.86849
Longitude:	-77.0495
SIC Primary Code:	9711
SIC Primary Description:	NATIONAL SECURITY
FIPS Code:	13
City/County:	Arlington County
Pollutant Name:	Hydrochloric acid (hydrogen chloride [gas only])
Pollutant Short Name:	HCL
Value (tons/year):	3.0295908
Emission Year:	2016
Latitude:	38.86849
Longitude:	-77.0495
SIC Primary Code:	9711
SIC Primary Description:	NATIONAL SECURITY
FIPS Code:	13
City/County:	Arlington County
Pollutant Name:	Nitrogen Oxide
Pollutant Short Name:	NOX
Value (tons/year):	15.50397
Emission Year:	2016
Latitude:	38.86849
Longitude:	-77.0495
SIC Primary Code:	9711
SIC Primary Description:	NATIONAL SECURITY
FIPS Code:	13
City/County:	Arlington County

US DEPARTMENT OF DEFENSE - PENTAGON (Continued) **S105983009**

Pollutant Name:	Particulate Matter
Pollutant Short Name:	PM
Value (tons/year):	2.309049
Emission Year:	2016
Latitude:	38.86849
Longitude:	-77.0495
SIC Primary Code:	9711
SIC Primary Description:	NATIONAL SECURITY
FIPS Code:	13
City/County:	Arlington County
Pollutant Name:	Volatile Organic Compounds
Pollutant Short Name:	VOC
Value (tons/year):	1.178959
Emission Year:	2018
Latitude:	38.86849
Longitude:	-77.0495
SIC Primary Code:	9711
SIC Primary Description:	NATIONAL SECURITY
FIPS Code:	Not reported
City/County:	Arlington County
Pollutant Name:	Nitrogen Oxide
Pollutant Short Name:	NOX
Value (tons/year):	17.14438
Emission Year:	2018
Latitude:	38.86849
Longitude:	-77.0495
SIC Primary Code:	9711
SIC Primary Description:	NATIONAL SECURITY
FIPS Code:	Not reported
City/County:	Arlington County
Pollutant Name:	Nitrogen Oxide
Pollutant Short Name:	NOX
Value (tons/year):	17.14438
Emission Year:	2018
Latitude:	38.86849
Longitude:	-77.0495
SIC Primary Code:	9711
SIC Primary Description:	NATIONAL SECURITY
FIPS Code:	Not reported
City/County:	Arlington County
Pollutant Name:	Particulate Matter
Pollutant Short Name:	PM
Value (tons/year):	2.172476
Emission Year:	2018
Latitude:	38.86849
Longitude:	-77.0495
SIC Primary Code:	9711
SIC Primary Description:	NATIONAL SECURITY
FIPS Code:	Not reported
City/County:	Arlington County
Pollutant Name:	Particulate Matter
Pollutant Short Name:	PM

US DEPARTMENT OF DEFENSE - PENTAGON (Continued) **S105983009**

Value (tons/year):	2.172476
Emission Year:	2018
Latitude:	38.86849
Longitude:	-77.0495
SIC Primary Code:	9711
SIC Primary Description:	NATIONAL SECURITY
FIPS Code:	Not reported
City/County:	Arlington County
Pollutant Name:	Particulate Matter
Pollutant Short Name:	PM
Value (tons/year):	2.172476
Emission Year:	2018
Latitude:	38.86849
Longitude:	-77.0495
SIC Primary Code:	9711
SIC Primary Description:	NATIONAL SECURITY
FIPS Code:	Not reported
City/County:	Arlington County
Pollutant Name:	Particulate Matter 10
Pollutant Short Name:	PM 10
Value (tons/year):	2.216798
Emission Year:	2018
Latitude:	38.86849
Longitude:	-77.0495
SIC Primary Code:	9711
SIC Primary Description:	NATIONAL SECURITY
FIPS Code:	Not reported
City/County:	Arlington County
Pollutant Name:	Particulate Matter 10
Pollutant Short Name:	PM 10
Value (tons/year):	2.216798
Emission Year:	2018
Latitude:	38.86849
Longitude:	-77.0495
SIC Primary Code:	9711
SIC Primary Description:	NATIONAL SECURITY
FIPS Code:	Not reported
City/County:	Arlington County
Pollutant Name:	Sulfur Dioxide
Pollutant Short Name:	SO2
Value (tons/year):	1.4473914
Emission Year:	2018
Latitude:	38.86849
Longitude:	-77.0495
SIC Primary Code:	9711
SIC Primary Description:	NATIONAL SECURITY
FIPS Code:	Not reported
City/County:	Arlington County
Pollutant Name:	Sulfur Dioxide
Pollutant Short Name:	SO2
Value (tons/year):	1.4473914

US DEPARTMENT OF DEFENSE - PENTAGON (Continued) **S105983009**

Emission Year:	2018
Latitude:	38.86849
Longitude:	-77.0495
SIC Primary Code:	9711
SIC Primary Description:	NATIONAL SECURITY
FIPS Code:	Not reported
City/County:	Arlington County
Pollutant Name:	Total Non-VOC/Non-PM HAP Emissions
Pollutant Short Name:	Fee HAPs
Value (tons/year):	2.7741192

Emission Year:	2018
Latitude:	38.86849
Longitude:	-77.0495
SIC Primary Code:	9711
SIC Primary Description:	NATIONAL SECURITY
FIPS Code:	Not reported
City/County:	Arlington County
Pollutant Name:	Total Non-VOC/Non-PM HAP Emissions
Pollutant Short Name:	Fee HAPs
Value (tons/year):	2.7741192

Emission Year:	2018
Latitude:	38.86849
Longitude:	-77.0495
SIC Primary Code:	9711
SIC Primary Description:	NATIONAL SECURITY
FIPS Code:	Not reported
City/County:	Arlington County
Pollutant Name:	Total Non-VOC/Non-PM HAP Emissions
Pollutant Short Name:	Fee HAPs
Value (tons/year):	2.7741192

Emission Year:	2018
Latitude:	38.86849
Longitude:	-77.0495
SIC Primary Code:	9711
SIC Primary Description:	NATIONAL SECURITY
FIPS Code:	Not reported
City/County:	Arlington County
Pollutant Name:	Volatile Organic Compounds
Pollutant Short Name:	VOC
Value (tons/year):	1.1954515

Emission Year:	2018
Latitude:	38.86849
Longitude:	-77.0495
SIC Primary Code:	9711
SIC Primary Description:	NATIONAL SECURITY
FIPS Code:	Not reported
City/County:	Arlington County
Pollutant Name:	Volatile Organic Compounds
Pollutant Short Name:	VOC
Value (tons/year):	1.1954515

Emission Year:	2018
Latitude:	38.86849

US DEPARTMENT OF DEFENSE - PENTAGON (Continued) **S105983009**

Longitude:	-77.0495
SIC Primary Code:	9711
SIC Primary Description:	NATIONAL SECURITY
FIPS Code:	Not reported
City/County:	Arlington County
Pollutant Name:	Volatile Organic Compounds
Pollutant Short Name:	VOC
Value (tons/year):	1.1954515
Emission Year:	2018
Latitude:	38.86849
Longitude:	-77.0495
SIC Primary Code:	9711
SIC Primary Description:	NATIONAL SECURITY
FIPS Code:	Not reported
City/County:	Arlington County
Pollutant Name:	Hydrochloric acid (hydrogen chloride [gas only])
Pollutant Short Name:	HCL
Value (tons/year):	2.7741192
Emission Year:	2018
Latitude:	38.86849
Longitude:	-77.0495
SIC Primary Code:	9711
SIC Primary Description:	NATIONAL SECURITY
FIPS Code:	Not reported
City/County:	Arlington County
Pollutant Name:	Hydrochloric acid (hydrogen chloride [gas only])
Pollutant Short Name:	HCL
Value (tons/year):	2.7741192
Emission Year:	2015
Latitude:	38.86849
Longitude:	-77.0495
SIC Primary Code:	9711
SIC Primary Description:	NATIONAL SECURITY
FIPS Code:	13
City/County:	Arlington County
Pollutant Name:	Sulfur Dioxide
Pollutant Short Name:	SO2
Value (tons/year):	3.88206967
Emission Year:	2015
Latitude:	38.86849
Longitude:	-77.0495
SIC Primary Code:	9711
SIC Primary Description:	NATIONAL SECURITY
FIPS Code:	13
City/County:	Arlington County
Pollutant Name:	Total Non-VOC/Non-PM HAP Emissions
Pollutant Short Name:	Fee HAPs
Value (tons/year):	3.2733492
Emission Year:	2015
Latitude:	38.86849
Longitude:	-77.0495
SIC Primary Code:	9711

US DEPARTMENT OF DEFENSE - PENTAGON (Continued) **S105983009**

SIC Primary Description:	NATIONAL SECURITY
FIPS Code:	13
City/County:	Arlington County
Pollutant Name:	Carbon Monoxide
Pollutant Short Name:	CO
Value (tons/year):	14.3384206
Emission Year:	2015
Latitude:	38.86849
Longitude:	-77.0495
SIC Primary Code:	9711
SIC Primary Description:	NATIONAL SECURITY
FIPS Code:	13
City/County:	Arlington County
Pollutant Name:	Particulate Matter 10
Pollutant Short Name:	PM 10
Value (tons/year):	2.523732
Emission Year:	2015
Latitude:	38.86849
Longitude:	-77.0495
SIC Primary Code:	9711
SIC Primary Description:	NATIONAL SECURITY
FIPS Code:	13
City/County:	Arlington County
Pollutant Name:	Hydrochloric acid (hydrogen chloride [gas only])
Pollutant Short Name:	HCL
Value (tons/year):	3.2733492
Emission Year:	2015
Latitude:	38.86849
Longitude:	-77.0495
SIC Primary Code:	9711
SIC Primary Description:	NATIONAL SECURITY
FIPS Code:	13
City/County:	Arlington County
Pollutant Name:	Nitrogen Oxide
Pollutant Short Name:	NOX
Value (tons/year):	17.66071
Emission Year:	2015
Latitude:	38.86849
Longitude:	-77.0495
SIC Primary Code:	9711
SIC Primary Description:	NATIONAL SECURITY
FIPS Code:	13
City/County:	Arlington County
Pollutant Name:	Particulate Matter
Pollutant Short Name:	PM
Value (tons/year):	2.464155
Emission Year:	2015
Latitude:	38.86849
Longitude:	-77.0495
SIC Primary Code:	9711
SIC Primary Description:	NATIONAL SECURITY
FIPS Code:	13

US DEPARTMENT OF DEFENSE - PENTAGON (Continued) **S105983009**

City/County:	Arlington County
Pollutant Name:	Volatile Organic Compounds
Pollutant Short Name:	VOC
Value (tons/year):	1.1222665
Emission Year:	2018
Latitude:	38.86849
Longitude:	-77.0495
SIC Primary Code:	9711
SIC Primary Description:	NATIONAL SECURITY
FIPS Code:	Not reported
City/County:	Arlington County
Pollutant Name:	Nitrogen Oxide
Pollutant Short Name:	NOX
Value (tons/year):	17.14438
Emission Year:	2018
Latitude:	38.86849
Longitude:	-77.0495
SIC Primary Code:	9711
SIC Primary Description:	NATIONAL SECURITY
FIPS Code:	Not reported
City/County:	Arlington County
Pollutant Name:	Nitrogen Oxide
Pollutant Short Name:	NOX
Value (tons/year):	17.14438
Emission Year:	2018
Latitude:	38.86849
Longitude:	-77.0495
SIC Primary Code:	9711
SIC Primary Description:	NATIONAL SECURITY
FIPS Code:	Not reported
City/County:	Arlington County
Pollutant Name:	Particulate Matter
Pollutant Short Name:	PM
Value (tons/year):	2.172476
Emission Year:	2018
Latitude:	38.86849
Longitude:	-77.0495
SIC Primary Code:	9711
SIC Primary Description:	NATIONAL SECURITY
FIPS Code:	Not reported
City/County:	Arlington County
Pollutant Name:	Particulate Matter 10
Pollutant Short Name:	PM 10
Value (tons/year):	2.216798
Emission Year:	2018
Latitude:	38.86849
Longitude:	-77.0495
SIC Primary Code:	9711
SIC Primary Description:	NATIONAL SECURITY
FIPS Code:	Not reported
City/County:	Arlington County
Pollutant Name:	Particulate Matter 10

US DEPARTMENT OF DEFENSE - PENTAGON (Continued) **S105983009**

Pollutant Short Name:	PM 10
Value (tons/year):	2.216798
Emission Year:	2014
Latitude:	38.86849
Longitude:	-77.0495
SIC Primary Code:	9711
SIC Primary Description:	NATIONAL SECURITY
FIPS Code:	13
City/County:	Arlington County
Pollutant Name:	Carbon Monoxide
Pollutant Short Name:	CO
Value (tons/year):	15.96084
Emission Year:	2014
Latitude:	38.86849
Longitude:	-77.0495
SIC Primary Code:	9711
SIC Primary Description:	NATIONAL SECURITY
FIPS Code:	13
City/County:	Arlington County
Pollutant Name:	Particulate Matter 10
Pollutant Short Name:	PM 10
Value (tons/year):	2.710727
Emission Year:	2014
Latitude:	38.86849
Longitude:	-77.0495
SIC Primary Code:	9711
SIC Primary Description:	NATIONAL SECURITY
FIPS Code:	13
City/County:	Arlington County
Pollutant Name:	Hydrochloric acid (hydrogen chloride [gas only])
Pollutant Short Name:	HCL
Value (tons/year):	3.30498
Emission Year:	2014
Latitude:	38.86849
Longitude:	-77.0495
SIC Primary Code:	9711
SIC Primary Description:	NATIONAL SECURITY
FIPS Code:	13
City/County:	Arlington County
Pollutant Name:	Nitrogen Oxide
Pollutant Short Name:	NOX
Value (tons/year):	18.4221
Emission Year:	2014
Latitude:	38.86849
Longitude:	-77.0495
SIC Primary Code:	9711
SIC Primary Description:	NATIONAL SECURITY
FIPS Code:	13
City/County:	Arlington County
Pollutant Name:	Particulate Matter
Pollutant Short Name:	PM
Value (tons/year):	2.64533

US DEPARTMENT OF DEFENSE - PENTAGON (Continued) **S105983009**

Emission Year:	2014
Latitude:	38.86849
Longitude:	-77.0495
SIC Primary Code:	9711
SIC Primary Description:	NATIONAL SECURITY
FIPS Code:	13
City/County:	Arlington County
Pollutant Name:	Volatile Organic Compounds
Pollutant Short Name:	VOC
Value (tons/year):	1.221898

Emission Year:	2014
Latitude:	38.86849
Longitude:	-77.0495
SIC Primary Code:	9711
SIC Primary Description:	NATIONAL SECURITY
FIPS Code:	13
City/County:	Arlington County
Pollutant Name:	Sulfur Dioxide
Pollutant Short Name:	SO2
Value (tons/year):	5.350479

Emission Year:	2014
Latitude:	38.86849
Longitude:	-77.0495
SIC Primary Code:	9711
SIC Primary Description:	NATIONAL SECURITY
FIPS Code:	13
City/County:	Arlington County
Pollutant Name:	Total Non-VOC/Non-PM HAP Emissions
Pollutant Short Name:	Fee HAPs
Value (tons/year):	3.30498

Emission Year:	2018
Latitude:	38.86849
Longitude:	-77.0495
SIC Primary Code:	9711
SIC Primary Description:	NATIONAL SECURITY
FIPS Code:	Not reported
City/County:	Arlington County
Pollutant Name:	Sulfur Dioxide
Pollutant Short Name:	SO2
Value (tons/year):	1.4473914

Emission Year:	2018
Latitude:	38.86849
Longitude:	-77.0495
SIC Primary Code:	9711
SIC Primary Description:	NATIONAL SECURITY
FIPS Code:	Not reported
City/County:	Arlington County
Pollutant Name:	Sulfur Dioxide
Pollutant Short Name:	SO2
Value (tons/year):	1.4473914

Emission Year:	2018
Latitude:	38.86849

US DEPARTMENT OF DEFENSE - PENTAGON (Continued) **S105983009**

Longitude:	-77.0495
SIC Primary Code:	9711
SIC Primary Description:	NATIONAL SECURITY
FIPS Code:	Not reported
City/County:	Arlington County
Pollutant Name:	Total Non-VOC/Non-PM HAP Emissions
Pollutant Short Name:	Fee HAPs
Value (tons/year):	2.7741192
Emission Year:	2018
Latitude:	38.86849
Longitude:	-77.0495
SIC Primary Code:	9711
SIC Primary Description:	NATIONAL SECURITY
FIPS Code:	Not reported
City/County:	Arlington County
Pollutant Name:	Volatile Organic Compounds
Pollutant Short Name:	VOC
Value (tons/year):	1.1954515
Emission Year:	2017
Latitude:	38.86849
Longitude:	-77.0495
SIC Primary Code:	9711
SIC Primary Description:	NATIONAL SECURITY
FIPS Code:	13
City/County:	Arlington County
Pollutant Name:	Sulfur Dioxide
Pollutant Short Name:	SO2
Value (tons/year):	1.5904014049999999
Emission Year:	2017
Latitude:	38.86849
Longitude:	-77.0495
SIC Primary Code:	9711
SIC Primary Description:	NATIONAL SECURITY
FIPS Code:	13
City/County:	Arlington County
Pollutant Name:	Carbon Monoxide
Pollutant Short Name:	CO
Value (tons/year):	15.522086
Emission Year:	2017
Latitude:	38.86849
Longitude:	-77.0495
SIC Primary Code:	9711
SIC Primary Description:	NATIONAL SECURITY
FIPS Code:	13
City/County:	Arlington County
Pollutant Name:	Nitrogen Oxide
Pollutant Short Name:	NOX
Value (tons/year):	16.930700000000002
Emission Year:	2017
Latitude:	38.86849
Longitude:	-77.0495
SIC Primary Code:	9711

US DEPARTMENT OF DEFENSE - PENTAGON (Continued) **S105983009**

SIC Primary Description:	NATIONAL SECURITY
FIPS Code:	13
City/County:	Arlington County
Pollutant Name:	Total Non-VOC/Non-PM HAP Emissions
Pollutant Short Name:	Fee HAPs
Value (tons/year):	3.0686520000000002

Emission Year:	2017
Latitude:	38.86849
Longitude:	-77.0495
SIC Primary Code:	9711
SIC Primary Description:	NATIONAL SECURITY
FIPS Code:	13
City/County:	Arlington County
Pollutant Name:	Particulate Matter 10
Pollutant Short Name:	PM 10
Value (tons/year):	2.3218200000000002

Emission Year:	2017
Latitude:	38.86849
Longitude:	-77.0495
SIC Primary Code:	9711
SIC Primary Description:	NATIONAL SECURITY
FIPS Code:	13
City/County:	Arlington County
Pollutant Name:	Hydrochloric acid (hydrogen chloride [gas only])
Pollutant Short Name:	HCL
Value (tons/year):	3.0686520000000002

Emission Year:	2017
Latitude:	38.86849
Longitude:	-77.0495
SIC Primary Code:	9711
SIC Primary Description:	NATIONAL SECURITY
FIPS Code:	13
City/County:	Arlington County
Pollutant Name:	Particulate Matter
Pollutant Short Name:	PM
Value (tons/year):	2.2942499999999999

Emission Year:	2017
Latitude:	38.86849
Longitude:	-77.0495
SIC Primary Code:	9711
SIC Primary Description:	NATIONAL SECURITY
FIPS Code:	13
City/County:	Arlington County
Pollutant Name:	Volatile Organic Compounds
Pollutant Short Name:	VOC
Value (tons/year):	1.2250274999999999

Name:	US DEPARTMENT OF DEFENSE - PENTAGON
Address:	425 OLD JEFFERSON DAVIS HWY
City,State,Zip:	ARLINGTON, VA 22202
Region:	NRO
Registration Number:	70030

US DEPARTMENT OF DEFENSE - PENTAGON (Continued) **S105983009**

Contact First Name:	Joseph
Contact Last Name:	Eichenlaub
Contact Title:	Branch Manager
Contact Phone:	7036933683
Latitude:	38.866798
Longitude:	-77.047409
Lat Deg/Min/Sec Lon Deg/Min/Sec:	38 52 0.47280000 / -77 2 50.6724
Mailing Address:	Pentagon Building Management Office
Mailing City:	Washington
Mailing State:	DC
Mailing Zip Code:	20301
Program Type:	Article 6 - mNSR
Permit Type:	MINOR
Issued Date:	01/16/2008
Operating Status:	Operating
Contact Email:	Joseph.D.Eichenlaub.CIV@mail.mil
Owner ID:	5282
Owner Name:	PENTAGON INDUSTRIAL CTR
Owner Tele:	Not reported
Facility Full Name:	Pentagon Reservation
ICIS Federal ID:	VA0000005101300010
Currently Active (y/n):	Y
Primary Permit Type Desc:	For legacy mapping purposes only (inactive for picklist purposes)
Permit Status:	Superseded

AIRS:

Emission Year:	2018
Latitude:	38.86849
Longitude:	-77.0495
SIC Primary Code:	9711
SIC Primary Description:	NATIONAL SECURITY
FIPS Code:	Not reported
City/County:	Arlington County
Pollutant Name:	Carbon Monoxide
Pollutant Short Name:	CO
Value (tons/year):	13.9297956

Emission Year:	2018
Latitude:	38.86849
Longitude:	-77.0495
SIC Primary Code:	9711
SIC Primary Description:	NATIONAL SECURITY
FIPS Code:	Not reported
City/County:	Arlington County
Pollutant Name:	Carbon Monoxide
Pollutant Short Name:	CO
Value (tons/year):	13.9297956

Emission Year:	2018
Latitude:	38.86849
Longitude:	-77.0495
SIC Primary Code:	9711
SIC Primary Description:	NATIONAL SECURITY
FIPS Code:	Not reported
City/County:	Arlington County
Pollutant Name:	Carbon Monoxide
Pollutant Short Name:	CO
Value (tons/year):	13.9297956

US DEPARTMENT OF DEFENSE - PENTAGON (Continued) **S105983009**

Emission Year:	2018
Latitude:	38.86849
Longitude:	-77.0495
SIC Primary Code:	9711
SIC Primary Description:	NATIONAL SECURITY
FIPS Code:	Not reported
City/County:	Arlington County
Pollutant Name:	Carbon Monoxide
Pollutant Short Name:	CO
Value (tons/year):	13.9297956

Emission Year:	2013
Latitude:	38.86849
Longitude:	-77.0495
SIC Primary Code:	9711
SIC Primary Description:	NATIONAL SECURITY
FIPS Code:	13
City/County:	Arlington County
Pollutant Name:	Particulate Matter 10
Pollutant Short Name:	PM 10
Value (tons/year):	2.42478

Emission Year:	2013
Latitude:	38.86849
Longitude:	-77.0495
SIC Primary Code:	9711
SIC Primary Description:	NATIONAL SECURITY
FIPS Code:	13
City/County:	Arlington County
Pollutant Name:	Hydrochloric acid (hydrogen chloride [gas only])
Pollutant Short Name:	HCL
Value (tons/year):	3.7152

Emission Year:	2013
Latitude:	38.86849
Longitude:	-77.0495
SIC Primary Code:	9711
SIC Primary Description:	NATIONAL SECURITY
FIPS Code:	13
City/County:	Arlington County
Pollutant Name:	Nitrogen Oxide
Pollutant Short Name:	NOX
Value (tons/year):	11.30475

Emission Year:	2013
Latitude:	38.86849
Longitude:	-77.0495
SIC Primary Code:	9711
SIC Primary Description:	NATIONAL SECURITY
FIPS Code:	13
City/County:	Arlington County
Pollutant Name:	Particulate Matter
Pollutant Short Name:	PM
Value (tons/year):	2.4021

Emission Year:	2013
Latitude:	38.86849

US DEPARTMENT OF DEFENSE - PENTAGON (Continued) **S105983009**

Longitude:	-77.0495
SIC Primary Code:	9711
SIC Primary Description:	NATIONAL SECURITY
FIPS Code:	13
City/County:	Arlington County
Pollutant Name:	Volatile Organic Compounds
Pollutant Short Name:	VOC
Value (tons/year):	1.11117

Emission Year:	2013
Latitude:	38.86849
Longitude:	-77.0495
SIC Primary Code:	9711
SIC Primary Description:	NATIONAL SECURITY
FIPS Code:	13
City/County:	Arlington County
Pollutant Name:	Sulfur Dioxide
Pollutant Short Name:	SO2
Value (tons/year):	2.49966

Emission Year:	2013
Latitude:	38.86849
Longitude:	-77.0495
SIC Primary Code:	9711
SIC Primary Description:	NATIONAL SECURITY
FIPS Code:	13
City/County:	Arlington County
Pollutant Name:	Total Non-VOC/Non-PM HAP Emissions
Pollutant Short Name:	Fee HAPs
Value (tons/year):	3.7152

Emission Year:	2013
Latitude:	38.86849
Longitude:	-77.0495
SIC Primary Code:	9711
SIC Primary Description:	NATIONAL SECURITY
FIPS Code:	13
City/County:	Arlington County
Pollutant Name:	Carbon Monoxide
Pollutant Short Name:	CO
Value (tons/year):	14.07675

Emission Year:	2018
Latitude:	38.86849
Longitude:	-77.0495
SIC Primary Code:	9711
SIC Primary Description:	NATIONAL SECURITY
FIPS Code:	Not reported
City/County:	Arlington County
Pollutant Name:	Hydrochloric acid (hydrogen chloride [gas only])
Pollutant Short Name:	HCL
Value (tons/year):	2.7741192

Emission Year:	2018
Latitude:	38.86849
Longitude:	-77.0495
SIC Primary Code:	9711

US DEPARTMENT OF DEFENSE - PENTAGON (Continued) **S105983009**

SIC Primary Description:	NATIONAL SECURITY
FIPS Code:	Not reported
City/County:	Arlington County
Pollutant Name:	Hydrochloric acid (hydrogen chloride [gas only])
Pollutant Short Name:	HCL
Value (tons/year):	2.7741192
Emission Year:	2016
Latitude:	38.86849
Longitude:	-77.0495
SIC Primary Code:	9711
SIC Primary Description:	NATIONAL SECURITY
FIPS Code:	13
City/County:	Arlington County
Pollutant Name:	Sulfur Dioxide
Pollutant Short Name:	SO2
Value (tons/year):	1.572784415
Emission Year:	2016
Latitude:	38.86849
Longitude:	-77.0495
SIC Primary Code:	9711
SIC Primary Description:	NATIONAL SECURITY
FIPS Code:	13
City/County:	Arlington County
Pollutant Name:	Total Non-VOC/Non-PM HAP Emissions
Pollutant Short Name:	Fee HAPs
Value (tons/year):	3.0295908
Emission Year:	2016
Latitude:	38.86849
Longitude:	-77.0495
SIC Primary Code:	9711
SIC Primary Description:	NATIONAL SECURITY
FIPS Code:	13
City/County:	Arlington County
Pollutant Name:	Carbon Monoxide
Pollutant Short Name:	CO
Value (tons/year):	15.7824844
Emission Year:	2016
Latitude:	38.86849
Longitude:	-77.0495
SIC Primary Code:	9711
SIC Primary Description:	NATIONAL SECURITY
FIPS Code:	13
City/County:	Arlington County
Pollutant Name:	Particulate Matter 10
Pollutant Short Name:	PM 10
Value (tons/year):	2.3357865
Emission Year:	2016
Latitude:	38.86849
Longitude:	-77.0495
SIC Primary Code:	9711
SIC Primary Description:	NATIONAL SECURITY
FIPS Code:	13

US DEPARTMENT OF DEFENSE - PENTAGON (Continued) **S105983009**

City/County:	Arlington County
Pollutant Name:	Hydrochloric acid (hydrogen chloride [gas only])
Pollutant Short Name:	HCL
Value (tons/year):	3.0295908
Emission Year:	2016
Latitude:	38.86849
Longitude:	-77.0495
SIC Primary Code:	9711
SIC Primary Description:	NATIONAL SECURITY
FIPS Code:	13
City/County:	Arlington County
Pollutant Name:	Nitrogen Oxide
Pollutant Short Name:	NOX
Value (tons/year):	15.50397
Emission Year:	2016
Latitude:	38.86849
Longitude:	-77.0495
SIC Primary Code:	9711
SIC Primary Description:	NATIONAL SECURITY
FIPS Code:	13
City/County:	Arlington County
Pollutant Name:	Particulate Matter
Pollutant Short Name:	PM
Value (tons/year):	2.309049
Emission Year:	2016
Latitude:	38.86849
Longitude:	-77.0495
SIC Primary Code:	9711
SIC Primary Description:	NATIONAL SECURITY
FIPS Code:	13
City/County:	Arlington County
Pollutant Name:	Volatile Organic Compounds
Pollutant Short Name:	VOC
Value (tons/year):	1.178959
Emission Year:	2018
Latitude:	38.86849
Longitude:	-77.0495
SIC Primary Code:	9711
SIC Primary Description:	NATIONAL SECURITY
FIPS Code:	Not reported
City/County:	Arlington County
Pollutant Name:	Nitrogen Oxide
Pollutant Short Name:	NOX
Value (tons/year):	17.14438
Emission Year:	2018
Latitude:	38.86849
Longitude:	-77.0495
SIC Primary Code:	9711
SIC Primary Description:	NATIONAL SECURITY
FIPS Code:	Not reported
City/County:	Arlington County
Pollutant Name:	Nitrogen Oxide

US DEPARTMENT OF DEFENSE - PENTAGON (Continued) **S105983009**

Pollutant Short Name:	NOX
Value (tons/year):	17.14438
Emission Year:	2018
Latitude:	38.86849
Longitude:	-77.0495
SIC Primary Code:	9711
SIC Primary Description:	NATIONAL SECURITY
FIPS Code:	Not reported
City/County:	Arlington County
Pollutant Name:	Particulate Matter
Pollutant Short Name:	PM
Value (tons/year):	2.172476
Emission Year:	2018
Latitude:	38.86849
Longitude:	-77.0495
SIC Primary Code:	9711
SIC Primary Description:	NATIONAL SECURITY
FIPS Code:	Not reported
City/County:	Arlington County
Pollutant Name:	Particulate Matter
Pollutant Short Name:	PM
Value (tons/year):	2.172476
Emission Year:	2018
Latitude:	38.86849
Longitude:	-77.0495
SIC Primary Code:	9711
SIC Primary Description:	NATIONAL SECURITY
FIPS Code:	Not reported
City/County:	Arlington County
Pollutant Name:	Particulate Matter
Pollutant Short Name:	PM
Value (tons/year):	2.172476
Emission Year:	2018
Latitude:	38.86849
Longitude:	-77.0495
SIC Primary Code:	9711
SIC Primary Description:	NATIONAL SECURITY
FIPS Code:	Not reported
City/County:	Arlington County
Pollutant Name:	Particulate Matter 10
Pollutant Short Name:	PM 10
Value (tons/year):	2.216798
Emission Year:	2018
Latitude:	38.86849
Longitude:	-77.0495
SIC Primary Code:	9711
SIC Primary Description:	NATIONAL SECURITY
FIPS Code:	Not reported
City/County:	Arlington County
Pollutant Name:	Particulate Matter 10
Pollutant Short Name:	PM 10
Value (tons/year):	2.216798

US DEPARTMENT OF DEFENSE - PENTAGON (Continued) **S105983009**

Emission Year:	2018
Latitude:	38.86849
Longitude:	-77.0495
SIC Primary Code:	9711
SIC Primary Description:	NATIONAL SECURITY
FIPS Code:	Not reported
City/County:	Arlington County
Pollutant Name:	Sulfur Dioxide
Pollutant Short Name:	SO2
Value (tons/year):	1.4473914

Emission Year:	2018
Latitude:	38.86849
Longitude:	-77.0495
SIC Primary Code:	9711
SIC Primary Description:	NATIONAL SECURITY
FIPS Code:	Not reported
City/County:	Arlington County
Pollutant Name:	Sulfur Dioxide
Pollutant Short Name:	SO2
Value (tons/year):	1.4473914

Emission Year:	2018
Latitude:	38.86849
Longitude:	-77.0495
SIC Primary Code:	9711
SIC Primary Description:	NATIONAL SECURITY
FIPS Code:	Not reported
City/County:	Arlington County
Pollutant Name:	Total Non-VOC/Non-PM HAP Emissions
Pollutant Short Name:	Fee HAPs
Value (tons/year):	2.7741192

Emission Year:	2018
Latitude:	38.86849
Longitude:	-77.0495
SIC Primary Code:	9711
SIC Primary Description:	NATIONAL SECURITY
FIPS Code:	Not reported
City/County:	Arlington County
Pollutant Name:	Total Non-VOC/Non-PM HAP Emissions
Pollutant Short Name:	Fee HAPs
Value (tons/year):	2.7741192

Emission Year:	2018
Latitude:	38.86849
Longitude:	-77.0495
SIC Primary Code:	9711
SIC Primary Description:	NATIONAL SECURITY
FIPS Code:	Not reported
City/County:	Arlington County
Pollutant Name:	Total Non-VOC/Non-PM HAP Emissions
Pollutant Short Name:	Fee HAPs
Value (tons/year):	2.7741192

Emission Year:	2018
Latitude:	38.86849

US DEPARTMENT OF DEFENSE - PENTAGON (Continued) **S105983009**

Longitude:	-77.0495
SIC Primary Code:	9711
SIC Primary Description:	NATIONAL SECURITY
FIPS Code:	Not reported
City/County:	Arlington County
Pollutant Name:	Volatile Organic Compounds
Pollutant Short Name:	VOC
Value (tons/year):	1.1954515
Emission Year:	2018
Latitude:	38.86849
Longitude:	-77.0495
SIC Primary Code:	9711
SIC Primary Description:	NATIONAL SECURITY
FIPS Code:	Not reported
City/County:	Arlington County
Pollutant Name:	Volatile Organic Compounds
Pollutant Short Name:	VOC
Value (tons/year):	1.1954515
Emission Year:	2018
Latitude:	38.86849
Longitude:	-77.0495
SIC Primary Code:	9711
SIC Primary Description:	NATIONAL SECURITY
FIPS Code:	Not reported
City/County:	Arlington County
Pollutant Name:	Volatile Organic Compounds
Pollutant Short Name:	VOC
Value (tons/year):	1.1954515
Emission Year:	2018
Latitude:	38.86849
Longitude:	-77.0495
SIC Primary Code:	9711
SIC Primary Description:	NATIONAL SECURITY
FIPS Code:	Not reported
City/County:	Arlington County
Pollutant Name:	Hydrochloric acid (hydrogen chloride [gas only])
Pollutant Short Name:	HCL
Value (tons/year):	2.7741192
Emission Year:	2018
Latitude:	38.86849
Longitude:	-77.0495
SIC Primary Code:	9711
SIC Primary Description:	NATIONAL SECURITY
FIPS Code:	Not reported
City/County:	Arlington County
Pollutant Name:	Hydrochloric acid (hydrogen chloride [gas only])
Pollutant Short Name:	HCL
Value (tons/year):	2.7741192
Emission Year:	2015
Latitude:	38.86849
Longitude:	-77.0495
SIC Primary Code:	9711

US DEPARTMENT OF DEFENSE - PENTAGON (Continued) **S105983009**

SIC Primary Description:	NATIONAL SECURITY
FIPS Code:	13
City/County:	Arlington County
Pollutant Name:	Sulfur Dioxide
Pollutant Short Name:	SO2
Value (tons/year):	3.88206967
Emission Year:	2015
Latitude:	38.86849
Longitude:	-77.0495
SIC Primary Code:	9711
SIC Primary Description:	NATIONAL SECURITY
FIPS Code:	13
City/County:	Arlington County
Pollutant Name:	Total Non-VOC/Non-PM HAP Emissions
Pollutant Short Name:	Fee HAPs
Value (tons/year):	3.2733492
Emission Year:	2015
Latitude:	38.86849
Longitude:	-77.0495
SIC Primary Code:	9711
SIC Primary Description:	NATIONAL SECURITY
FIPS Code:	13
City/County:	Arlington County
Pollutant Name:	Carbon Monoxide
Pollutant Short Name:	CO
Value (tons/year):	14.3384206
Emission Year:	2015
Latitude:	38.86849
Longitude:	-77.0495
SIC Primary Code:	9711
SIC Primary Description:	NATIONAL SECURITY
FIPS Code:	13
City/County:	Arlington County
Pollutant Name:	Particulate Matter 10
Pollutant Short Name:	PM 10
Value (tons/year):	2.523732
Emission Year:	2015
Latitude:	38.86849
Longitude:	-77.0495
SIC Primary Code:	9711
SIC Primary Description:	NATIONAL SECURITY
FIPS Code:	13
City/County:	Arlington County
Pollutant Name:	Hydrochloric acid (hydrogen chloride [gas only])
Pollutant Short Name:	HCL
Value (tons/year):	3.2733492
Emission Year:	2015
Latitude:	38.86849
Longitude:	-77.0495
SIC Primary Code:	9711
SIC Primary Description:	NATIONAL SECURITY
FIPS Code:	13

US DEPARTMENT OF DEFENSE - PENTAGON (Continued) **S105983009**

City/County:	Arlington County
Pollutant Name:	Nitrogen Oxide
Pollutant Short Name:	NOX
Value (tons/year):	17.66071
Emission Year:	2015
Latitude:	38.86849
Longitude:	-77.0495
SIC Primary Code:	9711
SIC Primary Description:	NATIONAL SECURITY
FIPS Code:	13
City/County:	Arlington County
Pollutant Name:	Particulate Matter
Pollutant Short Name:	PM
Value (tons/year):	2.464155
Emission Year:	2015
Latitude:	38.86849
Longitude:	-77.0495
SIC Primary Code:	9711
SIC Primary Description:	NATIONAL SECURITY
FIPS Code:	13
City/County:	Arlington County
Pollutant Name:	Volatile Organic Compounds
Pollutant Short Name:	VOC
Value (tons/year):	1.1222665
Emission Year:	2018
Latitude:	38.86849
Longitude:	-77.0495
SIC Primary Code:	9711
SIC Primary Description:	NATIONAL SECURITY
FIPS Code:	Not reported
City/County:	Arlington County
Pollutant Name:	Nitrogen Oxide
Pollutant Short Name:	NOX
Value (tons/year):	17.14438
Emission Year:	2018
Latitude:	38.86849
Longitude:	-77.0495
SIC Primary Code:	9711
SIC Primary Description:	NATIONAL SECURITY
FIPS Code:	Not reported
City/County:	Arlington County
Pollutant Name:	Nitrogen Oxide
Pollutant Short Name:	NOX
Value (tons/year):	17.14438
Emission Year:	2018
Latitude:	38.86849
Longitude:	-77.0495
SIC Primary Code:	9711
SIC Primary Description:	NATIONAL SECURITY
FIPS Code:	Not reported
City/County:	Arlington County
Pollutant Name:	Particulate Matter

US DEPARTMENT OF DEFENSE - PENTAGON (Continued) **S105983009**

Pollutant Short Name:	PM
Value (tons/year):	2.172476
Emission Year:	2018
Latitude:	38.86849
Longitude:	-77.0495
SIC Primary Code:	9711
SIC Primary Description:	NATIONAL SECURITY
FIPS Code:	Not reported
City/County:	Arlington County
Pollutant Name:	Particulate Matter 10
Pollutant Short Name:	PM 10
Value (tons/year):	2.216798
Emission Year:	2018
Latitude:	38.86849
Longitude:	-77.0495
SIC Primary Code:	9711
SIC Primary Description:	NATIONAL SECURITY
FIPS Code:	Not reported
City/County:	Arlington County
Pollutant Name:	Particulate Matter 10
Pollutant Short Name:	PM 10
Value (tons/year):	2.216798
Emission Year:	2014
Latitude:	38.86849
Longitude:	-77.0495
SIC Primary Code:	9711
SIC Primary Description:	NATIONAL SECURITY
FIPS Code:	13
City/County:	Arlington County
Pollutant Name:	Carbon Monoxide
Pollutant Short Name:	CO
Value (tons/year):	15.96084
Emission Year:	2014
Latitude:	38.86849
Longitude:	-77.0495
SIC Primary Code:	9711
SIC Primary Description:	NATIONAL SECURITY
FIPS Code:	13
City/County:	Arlington County
Pollutant Name:	Particulate Matter 10
Pollutant Short Name:	PM 10
Value (tons/year):	2.710727
Emission Year:	2014
Latitude:	38.86849
Longitude:	-77.0495
SIC Primary Code:	9711
SIC Primary Description:	NATIONAL SECURITY
FIPS Code:	13
City/County:	Arlington County
Pollutant Name:	Hydrochloric acid (hydrogen chloride [gas only])
Pollutant Short Name:	HCL
Value (tons/year):	3.30498

US DEPARTMENT OF DEFENSE - PENTAGON (Continued) **S105983009**

Emission Year:	2014
Latitude:	38.86849
Longitude:	-77.0495
SIC Primary Code:	9711
SIC Primary Description:	NATIONAL SECURITY
FIPS Code:	13
City/County:	Arlington County
Pollutant Name:	Nitrogen Oxide
Pollutant Short Name:	NOX
Value (tons/year):	18.4221

Emission Year:	2014
Latitude:	38.86849
Longitude:	-77.0495
SIC Primary Code:	9711
SIC Primary Description:	NATIONAL SECURITY
FIPS Code:	13
City/County:	Arlington County
Pollutant Name:	Particulate Matter
Pollutant Short Name:	PM
Value (tons/year):	2.64533

Emission Year:	2014
Latitude:	38.86849
Longitude:	-77.0495
SIC Primary Code:	9711
SIC Primary Description:	NATIONAL SECURITY
FIPS Code:	13
City/County:	Arlington County
Pollutant Name:	Volatile Organic Compounds
Pollutant Short Name:	VOC
Value (tons/year):	1.221898

Emission Year:	2014
Latitude:	38.86849
Longitude:	-77.0495
SIC Primary Code:	9711
SIC Primary Description:	NATIONAL SECURITY
FIPS Code:	13
City/County:	Arlington County
Pollutant Name:	Sulfur Dioxide
Pollutant Short Name:	SO2
Value (tons/year):	5.350479

Emission Year:	2014
Latitude:	38.86849
Longitude:	-77.0495
SIC Primary Code:	9711
SIC Primary Description:	NATIONAL SECURITY
FIPS Code:	13
City/County:	Arlington County
Pollutant Name:	Total Non-VOC/Non-PM HAP Emissions
Pollutant Short Name:	Fee HAPs
Value (tons/year):	3.30498

Emission Year:	2018
Latitude:	38.86849

US DEPARTMENT OF DEFENSE - PENTAGON (Continued) **S105983009**

Longitude:	-77.0495
SIC Primary Code:	9711
SIC Primary Description:	NATIONAL SECURITY
FIPS Code:	Not reported
City/County:	Arlington County
Pollutant Name:	Sulfur Dioxide
Pollutant Short Name:	SO2
Value (tons/year):	1.4473914

Emission Year:	2018
Latitude:	38.86849
Longitude:	-77.0495
SIC Primary Code:	9711
SIC Primary Description:	NATIONAL SECURITY
FIPS Code:	Not reported
City/County:	Arlington County
Pollutant Name:	Sulfur Dioxide
Pollutant Short Name:	SO2
Value (tons/year):	1.4473914

Emission Year:	2018
Latitude:	38.86849
Longitude:	-77.0495
SIC Primary Code:	9711
SIC Primary Description:	NATIONAL SECURITY
FIPS Code:	Not reported
City/County:	Arlington County
Pollutant Name:	Total Non-VOC/Non-PM HAP Emissions
Pollutant Short Name:	Fee HAPs
Value (tons/year):	2.7741192

Emission Year:	2018
Latitude:	38.86849
Longitude:	-77.0495
SIC Primary Code:	9711
SIC Primary Description:	NATIONAL SECURITY
FIPS Code:	Not reported
City/County:	Arlington County
Pollutant Name:	Volatile Organic Compounds
Pollutant Short Name:	VOC
Value (tons/year):	1.1954515

Emission Year:	2017
Latitude:	38.86849
Longitude:	-77.0495
SIC Primary Code:	9711
SIC Primary Description:	NATIONAL SECURITY
FIPS Code:	13
City/County:	Arlington County
Pollutant Name:	Sulfur Dioxide
Pollutant Short Name:	SO2
Value (tons/year):	1.5904014049999999

Emission Year:	2017
Latitude:	38.86849
Longitude:	-77.0495
SIC Primary Code:	9711

US DEPARTMENT OF DEFENSE - PENTAGON (Continued) **S105983009**

SIC Primary Description:	NATIONAL SECURITY
FIPS Code:	13
City/County:	Arlington County
Pollutant Name:	Carbon Monoxide
Pollutant Short Name:	CO
Value (tons/year):	15.522086
Emission Year:	2017
Latitude:	38.86849
Longitude:	-77.0495
SIC Primary Code:	9711
SIC Primary Description:	NATIONAL SECURITY
FIPS Code:	13
City/County:	Arlington County
Pollutant Name:	Nitrogen Oxide
Pollutant Short Name:	NOX
Value (tons/year):	16.930700000000002
Emission Year:	2017
Latitude:	38.86849
Longitude:	-77.0495
SIC Primary Code:	9711
SIC Primary Description:	NATIONAL SECURITY
FIPS Code:	13
City/County:	Arlington County
Pollutant Name:	Total Non-VOC/Non-PM HAP Emissions
Pollutant Short Name:	Fee HAPs
Value (tons/year):	3.0686520000000002
Emission Year:	2017
Latitude:	38.86849
Longitude:	-77.0495
SIC Primary Code:	9711
SIC Primary Description:	NATIONAL SECURITY
FIPS Code:	13
City/County:	Arlington County
Pollutant Name:	Particulate Matter 10
Pollutant Short Name:	PM 10
Value (tons/year):	2.3218200000000002
Emission Year:	2017
Latitude:	38.86849
Longitude:	-77.0495
SIC Primary Code:	9711
SIC Primary Description:	NATIONAL SECURITY
FIPS Code:	13
City/County:	Arlington County
Pollutant Name:	Hydrochloric acid (hydrogen chloride [gas only])
Pollutant Short Name:	HCL
Value (tons/year):	3.0686520000000002
Emission Year:	2017
Latitude:	38.86849
Longitude:	-77.0495
SIC Primary Code:	9711
SIC Primary Description:	NATIONAL SECURITY
FIPS Code:	13

US DEPARTMENT OF DEFENSE - PENTAGON (Continued) **S105983009**

City/County:	Arlington County
Pollutant Name:	Particulate Matter
Pollutant Short Name:	PM
Value (tons/year):	2.2942499999999999

Emission Year:	2017
Latitude:	38.86849
Longitude:	-77.0495
SIC Primary Code:	9711
SIC Primary Description:	NATIONAL SECURITY
FIPS Code:	13
City/County:	Arlington County
Pollutant Name:	Volatile Organic Compounds
Pollutant Short Name:	VOC
Value (tons/year):	1.2250274999999999

Name:	US DEPARTMENT OF DEFENSE - PENTAGON
Address:	425 OLD JEFFERSON DAVIS HWY
City,State,Zip:	ARLINGTON, VA 22202
Region:	NRO
Registration Number:	70030
Contact First Name:	Joseph
Contact Last Name:	Eichenlaub
Contact Title:	Branch Manager
Contact Phone:	7036933683
Latitude:	38.866798
Longitude:	-77.047409
Lat Deg/Min/Sec Lon Deg/Min/Sec:	38 52 0.47280000 / -77 2 50.6724
Mailing Address:	Pentagon Building Management Office
Mailing City:	Washington
Mailing State:	DC
Mailing Zip Code:	20301
Program Type:	Article 6 - mNSR
Permit Type:	MINOR
Issued Date:	01/16/2008
Operating Status:	Operating
Contact Email:	Joseph.D.Eichenlaub.CIV@mail.mil
Owner ID:	5283
Owner Name:	PENTAGON RESERVATION
Owner Tele:	Not reported
Facility Full Name:	Pentagon Reservation
ICIS Federal ID:	VA0000005101300010
Currently Active (y/n):	Y
Primary Permit Type Desc:	For legacy mapping purposes only (inactive for picklist purposes)
Permit Status:	Superseded

AIRS:

Emission Year:	2018
Latitude:	38.86849
Longitude:	-77.0495
SIC Primary Code:	9711
SIC Primary Description:	NATIONAL SECURITY
FIPS Code:	Not reported
City/County:	Arlington County
Pollutant Name:	Carbon Monoxide
Pollutant Short Name:	CO
Value (tons/year):	13.9297956

US DEPARTMENT OF DEFENSE - PENTAGON (Continued) **S105983009**

Emission Year:	2018
Latitude:	38.86849
Longitude:	-77.0495
SIC Primary Code:	9711
SIC Primary Description:	NATIONAL SECURITY
FIPS Code:	Not reported
City/County:	Arlington County
Pollutant Name:	Carbon Monoxide
Pollutant Short Name:	CO
Value (tons/year):	13.9297956

Emission Year:	2018
Latitude:	38.86849
Longitude:	-77.0495
SIC Primary Code:	9711
SIC Primary Description:	NATIONAL SECURITY
FIPS Code:	Not reported
City/County:	Arlington County
Pollutant Name:	Carbon Monoxide
Pollutant Short Name:	CO
Value (tons/year):	13.9297956

Emission Year:	2018
Latitude:	38.86849
Longitude:	-77.0495
SIC Primary Code:	9711
SIC Primary Description:	NATIONAL SECURITY
FIPS Code:	Not reported
City/County:	Arlington County
Pollutant Name:	Carbon Monoxide
Pollutant Short Name:	CO
Value (tons/year):	13.9297956

Emission Year:	2013
Latitude:	38.86849
Longitude:	-77.0495
SIC Primary Code:	9711
SIC Primary Description:	NATIONAL SECURITY
FIPS Code:	13
City/County:	Arlington County
Pollutant Name:	Particulate Matter 10
Pollutant Short Name:	PM 10
Value (tons/year):	2.42478

Emission Year:	2013
Latitude:	38.86849
Longitude:	-77.0495
SIC Primary Code:	9711
SIC Primary Description:	NATIONAL SECURITY
FIPS Code:	13
City/County:	Arlington County
Pollutant Name:	Hydrochloric acid (hydrogen chloride [gas only])
Pollutant Short Name:	HCL
Value (tons/year):	3.7152

Emission Year:	2013
Latitude:	38.86849

US DEPARTMENT OF DEFENSE - PENTAGON (Continued) **S105983009**

Longitude:	-77.0495
SIC Primary Code:	9711
SIC Primary Description:	NATIONAL SECURITY
FIPS Code:	13
City/County:	Arlington County
Pollutant Name:	Nitrogen Oxide
Pollutant Short Name:	NOX
Value (tons/year):	11.30475
Emission Year:	2013
Latitude:	38.86849
Longitude:	-77.0495
SIC Primary Code:	9711
SIC Primary Description:	NATIONAL SECURITY
FIPS Code:	13
City/County:	Arlington County
Pollutant Name:	Particulate Matter
Pollutant Short Name:	PM
Value (tons/year):	2.4021
Emission Year:	2013
Latitude:	38.86849
Longitude:	-77.0495
SIC Primary Code:	9711
SIC Primary Description:	NATIONAL SECURITY
FIPS Code:	13
City/County:	Arlington County
Pollutant Name:	Volatile Organic Compounds
Pollutant Short Name:	VOC
Value (tons/year):	1.11117
Emission Year:	2013
Latitude:	38.86849
Longitude:	-77.0495
SIC Primary Code:	9711
SIC Primary Description:	NATIONAL SECURITY
FIPS Code:	13
City/County:	Arlington County
Pollutant Name:	Sulfur Dioxide
Pollutant Short Name:	SO2
Value (tons/year):	2.49966
Emission Year:	2013
Latitude:	38.86849
Longitude:	-77.0495
SIC Primary Code:	9711
SIC Primary Description:	NATIONAL SECURITY
FIPS Code:	13
City/County:	Arlington County
Pollutant Name:	Total Non-VOC/Non-PM HAP Emissions
Pollutant Short Name:	Fee HAPs
Value (tons/year):	3.7152
Emission Year:	2013
Latitude:	38.86849
Longitude:	-77.0495
SIC Primary Code:	9711

US DEPARTMENT OF DEFENSE - PENTAGON (Continued) **S105983009**

SIC Primary Description:	NATIONAL SECURITY
FIPS Code:	13
City/County:	Arlington County
Pollutant Name:	Carbon Monoxide
Pollutant Short Name:	CO
Value (tons/year):	14.07675
Emission Year:	2018
Latitude:	38.86849
Longitude:	-77.0495
SIC Primary Code:	9711
SIC Primary Description:	NATIONAL SECURITY
FIPS Code:	Not reported
City/County:	Arlington County
Pollutant Name:	Hydrochloric acid (hydrogen chloride [gas only])
Pollutant Short Name:	HCL
Value (tons/year):	2.7741192
Emission Year:	2018
Latitude:	38.86849
Longitude:	-77.0495
SIC Primary Code:	9711
SIC Primary Description:	NATIONAL SECURITY
FIPS Code:	Not reported
City/County:	Arlington County
Pollutant Name:	Hydrochloric acid (hydrogen chloride [gas only])
Pollutant Short Name:	HCL
Value (tons/year):	2.7741192
Emission Year:	2016
Latitude:	38.86849
Longitude:	-77.0495
SIC Primary Code:	9711
SIC Primary Description:	NATIONAL SECURITY
FIPS Code:	13
City/County:	Arlington County
Pollutant Name:	Sulfur Dioxide
Pollutant Short Name:	SO2
Value (tons/year):	1.572784415
Emission Year:	2016
Latitude:	38.86849
Longitude:	-77.0495
SIC Primary Code:	9711
SIC Primary Description:	NATIONAL SECURITY
FIPS Code:	13
City/County:	Arlington County
Pollutant Name:	Total Non-VOC/Non-PM HAP Emissions
Pollutant Short Name:	Fee HAPs
Value (tons/year):	3.0295908
Emission Year:	2016
Latitude:	38.86849
Longitude:	-77.0495
SIC Primary Code:	9711
SIC Primary Description:	NATIONAL SECURITY
FIPS Code:	13

US DEPARTMENT OF DEFENSE - PENTAGON (Continued) **S105983009**

City/County:	Arlington County
Pollutant Name:	Carbon Monoxide
Pollutant Short Name:	CO
Value (tons/year):	15.7824844
Emission Year:	2016
Latitude:	38.86849
Longitude:	-77.0495
SIC Primary Code:	9711
SIC Primary Description:	NATIONAL SECURITY
FIPS Code:	13
City/County:	Arlington County
Pollutant Name:	Particulate Matter 10
Pollutant Short Name:	PM 10
Value (tons/year):	2.3357865
Emission Year:	2016
Latitude:	38.86849
Longitude:	-77.0495
SIC Primary Code:	9711
SIC Primary Description:	NATIONAL SECURITY
FIPS Code:	13
City/County:	Arlington County
Pollutant Name:	Hydrochloric acid (hydrogen chloride [gas only])
Pollutant Short Name:	HCL
Value (tons/year):	3.0295908
Emission Year:	2016
Latitude:	38.86849
Longitude:	-77.0495
SIC Primary Code:	9711
SIC Primary Description:	NATIONAL SECURITY
FIPS Code:	13
City/County:	Arlington County
Pollutant Name:	Nitrogen Oxide
Pollutant Short Name:	NOX
Value (tons/year):	15.50397
Emission Year:	2016
Latitude:	38.86849
Longitude:	-77.0495
SIC Primary Code:	9711
SIC Primary Description:	NATIONAL SECURITY
FIPS Code:	13
City/County:	Arlington County
Pollutant Name:	Particulate Matter
Pollutant Short Name:	PM
Value (tons/year):	2.309049
Emission Year:	2016
Latitude:	38.86849
Longitude:	-77.0495
SIC Primary Code:	9711
SIC Primary Description:	NATIONAL SECURITY
FIPS Code:	13
City/County:	Arlington County
Pollutant Name:	Volatile Organic Compounds

US DEPARTMENT OF DEFENSE - PENTAGON (Continued) **S105983009**

Pollutant Short Name:	VOC
Value (tons/year):	1.178959
Emission Year:	2018
Latitude:	38.86849
Longitude:	-77.0495
SIC Primary Code:	9711
SIC Primary Description:	NATIONAL SECURITY
FIPS Code:	Not reported
City/County:	Arlington County
Pollutant Name:	Nitrogen Oxide
Pollutant Short Name:	NOX
Value (tons/year):	17.14438
Emission Year:	2018
Latitude:	38.86849
Longitude:	-77.0495
SIC Primary Code:	9711
SIC Primary Description:	NATIONAL SECURITY
FIPS Code:	Not reported
City/County:	Arlington County
Pollutant Name:	Nitrogen Oxide
Pollutant Short Name:	NOX
Value (tons/year):	17.14438
Emission Year:	2018
Latitude:	38.86849
Longitude:	-77.0495
SIC Primary Code:	9711
SIC Primary Description:	NATIONAL SECURITY
FIPS Code:	Not reported
City/County:	Arlington County
Pollutant Name:	Particulate Matter
Pollutant Short Name:	PM
Value (tons/year):	2.172476
Emission Year:	2018
Latitude:	38.86849
Longitude:	-77.0495
SIC Primary Code:	9711
SIC Primary Description:	NATIONAL SECURITY
FIPS Code:	Not reported
City/County:	Arlington County
Pollutant Name:	Particulate Matter
Pollutant Short Name:	PM
Value (tons/year):	2.172476
Emission Year:	2018
Latitude:	38.86849
Longitude:	-77.0495
SIC Primary Code:	9711
SIC Primary Description:	NATIONAL SECURITY
FIPS Code:	Not reported
City/County:	Arlington County
Pollutant Name:	Particulate Matter
Pollutant Short Name:	PM
Value (tons/year):	2.172476

US DEPARTMENT OF DEFENSE - PENTAGON (Continued) **S105983009**

Emission Year:	2018
Latitude:	38.86849
Longitude:	-77.0495
SIC Primary Code:	9711
SIC Primary Description:	NATIONAL SECURITY
FIPS Code:	Not reported
City/County:	Arlington County
Pollutant Name:	Particulate Matter 10
Pollutant Short Name:	PM 10
Value (tons/year):	2.216798

Emission Year:	2018
Latitude:	38.86849
Longitude:	-77.0495
SIC Primary Code:	9711
SIC Primary Description:	NATIONAL SECURITY
FIPS Code:	Not reported
City/County:	Arlington County
Pollutant Name:	Particulate Matter 10
Pollutant Short Name:	PM 10
Value (tons/year):	2.216798

Emission Year:	2018
Latitude:	38.86849
Longitude:	-77.0495
SIC Primary Code:	9711
SIC Primary Description:	NATIONAL SECURITY
FIPS Code:	Not reported
City/County:	Arlington County
Pollutant Name:	Sulfur Dioxide
Pollutant Short Name:	SO2
Value (tons/year):	1.4473914

Emission Year:	2018
Latitude:	38.86849
Longitude:	-77.0495
SIC Primary Code:	9711
SIC Primary Description:	NATIONAL SECURITY
FIPS Code:	Not reported
City/County:	Arlington County
Pollutant Name:	Sulfur Dioxide
Pollutant Short Name:	SO2
Value (tons/year):	1.4473914

Emission Year:	2018
Latitude:	38.86849
Longitude:	-77.0495
SIC Primary Code:	9711
SIC Primary Description:	NATIONAL SECURITY
FIPS Code:	Not reported
City/County:	Arlington County
Pollutant Name:	Total Non-VOC/Non-PM HAP Emissions
Pollutant Short Name:	Fee HAPs
Value (tons/year):	2.7741192

Emission Year:	2018
Latitude:	38.86849

US DEPARTMENT OF DEFENSE - PENTAGON (Continued) **S105983009**

Longitude:	-77.0495
SIC Primary Code:	9711
SIC Primary Description:	NATIONAL SECURITY
FIPS Code:	Not reported
City/County:	Arlington County
Pollutant Name:	Total Non-VOC/Non-PM HAP Emissions
Pollutant Short Name:	Fee HAPs
Value (tons/year):	2.7741192

Emission Year:	2018
Latitude:	38.86849
Longitude:	-77.0495
SIC Primary Code:	9711
SIC Primary Description:	NATIONAL SECURITY
FIPS Code:	Not reported
City/County:	Arlington County
Pollutant Name:	Total Non-VOC/Non-PM HAP Emissions
Pollutant Short Name:	Fee HAPs
Value (tons/year):	2.7741192

Emission Year:	2018
Latitude:	38.86849
Longitude:	-77.0495
SIC Primary Code:	9711
SIC Primary Description:	NATIONAL SECURITY
FIPS Code:	Not reported
City/County:	Arlington County
Pollutant Name:	Volatile Organic Compounds
Pollutant Short Name:	VOC
Value (tons/year):	1.1954515

Emission Year:	2018
Latitude:	38.86849
Longitude:	-77.0495
SIC Primary Code:	9711
SIC Primary Description:	NATIONAL SECURITY
FIPS Code:	Not reported
City/County:	Arlington County
Pollutant Name:	Volatile Organic Compounds
Pollutant Short Name:	VOC
Value (tons/year):	1.1954515

Emission Year:	2018
Latitude:	38.86849
Longitude:	-77.0495
SIC Primary Code:	9711
SIC Primary Description:	NATIONAL SECURITY
FIPS Code:	Not reported
City/County:	Arlington County
Pollutant Name:	Volatile Organic Compounds
Pollutant Short Name:	VOC
Value (tons/year):	1.1954515

Emission Year:	2018
Latitude:	38.86849
Longitude:	-77.0495
SIC Primary Code:	9711

US DEPARTMENT OF DEFENSE - PENTAGON (Continued) **S105983009**

SIC Primary Description:	NATIONAL SECURITY
FIPS Code:	Not reported
City/County:	Arlington County
Pollutant Name:	Hydrochloric acid (hydrogen chloride [gas only])
Pollutant Short Name:	HCL
Value (tons/year):	2.7741192
Emission Year:	2018
Latitude:	38.86849
Longitude:	-77.0495
SIC Primary Code:	9711
SIC Primary Description:	NATIONAL SECURITY
FIPS Code:	Not reported
City/County:	Arlington County
Pollutant Name:	Hydrochloric acid (hydrogen chloride [gas only])
Pollutant Short Name:	HCL
Value (tons/year):	2.7741192
Emission Year:	2015
Latitude:	38.86849
Longitude:	-77.0495
SIC Primary Code:	9711
SIC Primary Description:	NATIONAL SECURITY
FIPS Code:	13
City/County:	Arlington County
Pollutant Name:	Sulfur Dioxide
Pollutant Short Name:	SO2
Value (tons/year):	3.88206967
Emission Year:	2015
Latitude:	38.86849
Longitude:	-77.0495
SIC Primary Code:	9711
SIC Primary Description:	NATIONAL SECURITY
FIPS Code:	13
City/County:	Arlington County
Pollutant Name:	Total Non-VOC/Non-PM HAP Emissions
Pollutant Short Name:	Fee HAPs
Value (tons/year):	3.2733492
Emission Year:	2015
Latitude:	38.86849
Longitude:	-77.0495
SIC Primary Code:	9711
SIC Primary Description:	NATIONAL SECURITY
FIPS Code:	13
City/County:	Arlington County
Pollutant Name:	Carbon Monoxide
Pollutant Short Name:	CO
Value (tons/year):	14.3384206
Emission Year:	2015
Latitude:	38.86849
Longitude:	-77.0495
SIC Primary Code:	9711
SIC Primary Description:	NATIONAL SECURITY
FIPS Code:	13

US DEPARTMENT OF DEFENSE - PENTAGON (Continued) **S105983009**

City/County:	Arlington County
Pollutant Name:	Particulate Matter 10
Pollutant Short Name:	PM 10
Value (tons/year):	2.523732
Emission Year:	2015
Latitude:	38.86849
Longitude:	-77.0495
SIC Primary Code:	9711
SIC Primary Description:	NATIONAL SECURITY
FIPS Code:	13
City/County:	Arlington County
Pollutant Name:	Hydrochloric acid (hydrogen chloride [gas only])
Pollutant Short Name:	HCL
Value (tons/year):	3.2733492
Emission Year:	2015
Latitude:	38.86849
Longitude:	-77.0495
SIC Primary Code:	9711
SIC Primary Description:	NATIONAL SECURITY
FIPS Code:	13
City/County:	Arlington County
Pollutant Name:	Nitrogen Oxide
Pollutant Short Name:	NOX
Value (tons/year):	17.66071
Emission Year:	2015
Latitude:	38.86849
Longitude:	-77.0495
SIC Primary Code:	9711
SIC Primary Description:	NATIONAL SECURITY
FIPS Code:	13
City/County:	Arlington County
Pollutant Name:	Particulate Matter
Pollutant Short Name:	PM
Value (tons/year):	2.464155
Emission Year:	2015
Latitude:	38.86849
Longitude:	-77.0495
SIC Primary Code:	9711
SIC Primary Description:	NATIONAL SECURITY
FIPS Code:	13
City/County:	Arlington County
Pollutant Name:	Volatile Organic Compounds
Pollutant Short Name:	VOC
Value (tons/year):	1.1222665
Emission Year:	2018
Latitude:	38.86849
Longitude:	-77.0495
SIC Primary Code:	9711
SIC Primary Description:	NATIONAL SECURITY
FIPS Code:	Not reported
City/County:	Arlington County
Pollutant Name:	Nitrogen Oxide

US DEPARTMENT OF DEFENSE - PENTAGON (Continued) **S105983009**

Pollutant Short Name:	NOX
Value (tons/year):	17.14438
Emission Year:	2018
Latitude:	38.86849
Longitude:	-77.0495
SIC Primary Code:	9711
SIC Primary Description:	NATIONAL SECURITY
FIPS Code:	Not reported
City/County:	Arlington County
Pollutant Name:	Nitrogen Oxide
Pollutant Short Name:	NOX
Value (tons/year):	17.14438
Emission Year:	2018
Latitude:	38.86849
Longitude:	-77.0495
SIC Primary Code:	9711
SIC Primary Description:	NATIONAL SECURITY
FIPS Code:	Not reported
City/County:	Arlington County
Pollutant Name:	Particulate Matter
Pollutant Short Name:	PM
Value (tons/year):	2.172476
Emission Year:	2018
Latitude:	38.86849
Longitude:	-77.0495
SIC Primary Code:	9711
SIC Primary Description:	NATIONAL SECURITY
FIPS Code:	Not reported
City/County:	Arlington County
Pollutant Name:	Particulate Matter 10
Pollutant Short Name:	PM 10
Value (tons/year):	2.216798
Emission Year:	2018
Latitude:	38.86849
Longitude:	-77.0495
SIC Primary Code:	9711
SIC Primary Description:	NATIONAL SECURITY
FIPS Code:	Not reported
City/County:	Arlington County
Pollutant Name:	Particulate Matter 10
Pollutant Short Name:	PM 10
Value (tons/year):	2.216798
Emission Year:	2014
Latitude:	38.86849
Longitude:	-77.0495
SIC Primary Code:	9711
SIC Primary Description:	NATIONAL SECURITY
FIPS Code:	13
City/County:	Arlington County
Pollutant Name:	Carbon Monoxide
Pollutant Short Name:	CO
Value (tons/year):	15.96084

US DEPARTMENT OF DEFENSE - PENTAGON (Continued) **S105983009**

Emission Year:	2014
Latitude:	38.86849
Longitude:	-77.0495
SIC Primary Code:	9711
SIC Primary Description:	NATIONAL SECURITY
FIPS Code:	13
City/County:	Arlington County
Pollutant Name:	Particulate Matter 10
Pollutant Short Name:	PM 10
Value (tons/year):	2.710727

Emission Year:	2014
Latitude:	38.86849
Longitude:	-77.0495
SIC Primary Code:	9711
SIC Primary Description:	NATIONAL SECURITY
FIPS Code:	13
City/County:	Arlington County
Pollutant Name:	Hydrochloric acid (hydrogen chloride [gas only])
Pollutant Short Name:	HCL
Value (tons/year):	3.30498

Emission Year:	2014
Latitude:	38.86849
Longitude:	-77.0495
SIC Primary Code:	9711
SIC Primary Description:	NATIONAL SECURITY
FIPS Code:	13
City/County:	Arlington County
Pollutant Name:	Nitrogen Oxide
Pollutant Short Name:	NOX
Value (tons/year):	18.4221

Emission Year:	2014
Latitude:	38.86849
Longitude:	-77.0495
SIC Primary Code:	9711
SIC Primary Description:	NATIONAL SECURITY
FIPS Code:	13
City/County:	Arlington County
Pollutant Name:	Particulate Matter
Pollutant Short Name:	PM
Value (tons/year):	2.64533

Emission Year:	2014
Latitude:	38.86849
Longitude:	-77.0495
SIC Primary Code:	9711
SIC Primary Description:	NATIONAL SECURITY
FIPS Code:	13
City/County:	Arlington County
Pollutant Name:	Volatile Organic Compounds
Pollutant Short Name:	VOC
Value (tons/year):	1.221898

Emission Year:	2014
Latitude:	38.86849

US DEPARTMENT OF DEFENSE - PENTAGON (Continued) **S105983009**

Longitude:	-77.0495
SIC Primary Code:	9711
SIC Primary Description:	NATIONAL SECURITY
FIPS Code:	13
City/County:	Arlington County
Pollutant Name:	Sulfur Dioxide
Pollutant Short Name:	SO2
Value (tons/year):	5.350479

Emission Year:	2014
Latitude:	38.86849
Longitude:	-77.0495
SIC Primary Code:	9711
SIC Primary Description:	NATIONAL SECURITY
FIPS Code:	13
City/County:	Arlington County
Pollutant Name:	Total Non-VOC/Non-PM HAP Emissions
Pollutant Short Name:	Fee HAPs
Value (tons/year):	3.30498

Emission Year:	2018
Latitude:	38.86849
Longitude:	-77.0495
SIC Primary Code:	9711
SIC Primary Description:	NATIONAL SECURITY
FIPS Code:	Not reported
City/County:	Arlington County
Pollutant Name:	Sulfur Dioxide
Pollutant Short Name:	SO2
Value (tons/year):	1.4473914

Emission Year:	2018
Latitude:	38.86849
Longitude:	-77.0495
SIC Primary Code:	9711
SIC Primary Description:	NATIONAL SECURITY
FIPS Code:	Not reported
City/County:	Arlington County
Pollutant Name:	Sulfur Dioxide
Pollutant Short Name:	SO2
Value (tons/year):	1.4473914

Emission Year:	2018
Latitude:	38.86849
Longitude:	-77.0495
SIC Primary Code:	9711
SIC Primary Description:	NATIONAL SECURITY
FIPS Code:	Not reported
City/County:	Arlington County
Pollutant Name:	Total Non-VOC/Non-PM HAP Emissions
Pollutant Short Name:	Fee HAPs
Value (tons/year):	2.7741192

Emission Year:	2018
Latitude:	38.86849
Longitude:	-77.0495
SIC Primary Code:	9711

US DEPARTMENT OF DEFENSE - PENTAGON (Continued) **S105983009**

SIC Primary Description:	NATIONAL SECURITY
FIPS Code:	Not reported
City/County:	Arlington County
Pollutant Name:	Volatile Organic Compounds
Pollutant Short Name:	VOC
Value (tons/year):	1.1954515
Emission Year:	2017
Latitude:	38.86849
Longitude:	-77.0495
SIC Primary Code:	9711
SIC Primary Description:	NATIONAL SECURITY
FIPS Code:	13
City/County:	Arlington County
Pollutant Name:	Sulfur Dioxide
Pollutant Short Name:	SO2
Value (tons/year):	1.5904014049999999
Emission Year:	2017
Latitude:	38.86849
Longitude:	-77.0495
SIC Primary Code:	9711
SIC Primary Description:	NATIONAL SECURITY
FIPS Code:	13
City/County:	Arlington County
Pollutant Name:	Carbon Monoxide
Pollutant Short Name:	CO
Value (tons/year):	15.522086
Emission Year:	2017
Latitude:	38.86849
Longitude:	-77.0495
SIC Primary Code:	9711
SIC Primary Description:	NATIONAL SECURITY
FIPS Code:	13
City/County:	Arlington County
Pollutant Name:	Nitrogen Oxide
Pollutant Short Name:	NOX
Value (tons/year):	16.930700000000002
Emission Year:	2017
Latitude:	38.86849
Longitude:	-77.0495
SIC Primary Code:	9711
SIC Primary Description:	NATIONAL SECURITY
FIPS Code:	13
City/County:	Arlington County
Pollutant Name:	Total Non-VOC/Non-PM HAP Emissions
Pollutant Short Name:	Fee HAPs
Value (tons/year):	3.0686520000000002
Emission Year:	2017
Latitude:	38.86849
Longitude:	-77.0495
SIC Primary Code:	9711
SIC Primary Description:	NATIONAL SECURITY
FIPS Code:	13

US DEPARTMENT OF DEFENSE - PENTAGON (Continued) **S105983009**

City/County:	Arlington County
Pollutant Name:	Particulate Matter 10
Pollutant Short Name:	PM 10
Value (tons/year):	2.3218200000000002
Emission Year:	2017
Latitude:	38.86849
Longitude:	-77.0495
SIC Primary Code:	9711
SIC Primary Description:	NATIONAL SECURITY
FIPS Code:	13
City/County:	Arlington County
Pollutant Name:	Hydrochloric acid (hydrogen chloride [gas only])
Pollutant Short Name:	HCL
Value (tons/year):	3.0686520000000002
Emission Year:	2017
Latitude:	38.86849
Longitude:	-77.0495
SIC Primary Code:	9711
SIC Primary Description:	NATIONAL SECURITY
FIPS Code:	13
City/County:	Arlington County
Pollutant Name:	Particulate Matter
Pollutant Short Name:	PM
Value (tons/year):	2.2942499999999999
Emission Year:	2017
Latitude:	38.86849
Longitude:	-77.0495
SIC Primary Code:	9711
SIC Primary Description:	NATIONAL SECURITY
FIPS Code:	13
City/County:	Arlington County
Pollutant Name:	Volatile Organic Compounds
Pollutant Short Name:	VOC
Value (tons/year):	1.2250274999999999

Name:	US DEPARTMENT OF DEFENSE - PENTAGON
Address:	425 OLD JEFFERSON DAVIS HWY
City,State,Zip:	ARLINGTON, VA 22202
Region:	NRO
Registration Number:	70030
Contact First Name:	Joseph
Contact Last Name:	Eichenlaub
Contact Title:	Branch Manager
Contact Phone:	7036933683
Latitude:	38.866798
Longitude:	-77.047409
Lat Deg/Min/Sec Lon Deg/Min/Sec:	38 52 0.47280000 / -77 2 50.6724
Mailing Address:	Pentagon Building Management Office
Mailing City:	Washington
Mailing State:	DC
Mailing Zip Code:	20301
Program Type:	Article 6 - mNSR
Permit Type:	MINOR

US DEPARTMENT OF DEFENSE - PENTAGON (Continued) **S105983009**

Issued Date:	01/16/2008
Operating Status:	Operating
Contact Email:	Joseph.D.Eichenlaub.CIV@mail.mil
Owner ID:	7553
Owner Name:	US DEPT STATE/NFATC
Owner Tele:	Not reported
Facility Full Name:	Pentagon Reservation
ICIS Federal ID:	VA0000005101300010
Currently Active (y/n):	Y
Primary Permit Type Desc:	For legacy mapping purposes only (inactive for picklist purposes)
Permit Status:	Superseded

AIRS:

Emission Year:	2018
Latitude:	38.86849
Longitude:	-77.0495
SIC Primary Code:	9711
SIC Primary Description:	NATIONAL SECURITY
FIPS Code:	Not reported
City/County:	Arlington County
Pollutant Name:	Carbon Monoxide
Pollutant Short Name:	CO
Value (tons/year):	13.9297956

Emission Year:	2018
Latitude:	38.86849
Longitude:	-77.0495
SIC Primary Code:	9711
SIC Primary Description:	NATIONAL SECURITY
FIPS Code:	Not reported
City/County:	Arlington County
Pollutant Name:	Carbon Monoxide
Pollutant Short Name:	CO
Value (tons/year):	13.9297956

Emission Year:	2018
Latitude:	38.86849
Longitude:	-77.0495
SIC Primary Code:	9711
SIC Primary Description:	NATIONAL SECURITY
FIPS Code:	Not reported
City/County:	Arlington County
Pollutant Name:	Carbon Monoxide
Pollutant Short Name:	CO
Value (tons/year):	13.9297956

Emission Year:	2018
Latitude:	38.86849
Longitude:	-77.0495
SIC Primary Code:	9711
SIC Primary Description:	NATIONAL SECURITY
FIPS Code:	Not reported
City/County:	Arlington County
Pollutant Name:	Carbon Monoxide
Pollutant Short Name:	CO
Value (tons/year):	13.9297956

Emission Year:	2013

US DEPARTMENT OF DEFENSE - PENTAGON (Continued) **S105983009**

Latitude:	38.86849
Longitude:	-77.0495
SIC Primary Code:	9711
SIC Primary Description:	NATIONAL SECURITY
FIPS Code:	13
City/County:	Arlington County
Pollutant Name:	Particulate Matter 10
Pollutant Short Name:	PM 10
Value (tons/year):	2.42478

Emission Year:	2013
Latitude:	38.86849
Longitude:	-77.0495
SIC Primary Code:	9711
SIC Primary Description:	NATIONAL SECURITY
FIPS Code:	13
City/County:	Arlington County
Pollutant Name:	Hydrochloric acid (hydrogen chloride [gas only])
Pollutant Short Name:	HCL
Value (tons/year):	3.7152

Emission Year:	2013
Latitude:	38.86849
Longitude:	-77.0495
SIC Primary Code:	9711
SIC Primary Description:	NATIONAL SECURITY
FIPS Code:	13
City/County:	Arlington County
Pollutant Name:	Nitrogen Oxide
Pollutant Short Name:	NOX
Value (tons/year):	11.30475

Emission Year:	2013
Latitude:	38.86849
Longitude:	-77.0495
SIC Primary Code:	9711
SIC Primary Description:	NATIONAL SECURITY
FIPS Code:	13
City/County:	Arlington County
Pollutant Name:	Particulate Matter
Pollutant Short Name:	PM
Value (tons/year):	2.4021

Emission Year:	2013
Latitude:	38.86849
Longitude:	-77.0495
SIC Primary Code:	9711
SIC Primary Description:	NATIONAL SECURITY
FIPS Code:	13
City/County:	Arlington County
Pollutant Name:	Volatile Organic Compounds
Pollutant Short Name:	VOC
Value (tons/year):	1.11117

Emission Year:	2013
Latitude:	38.86849
Longitude:	-77.0495

US DEPARTMENT OF DEFENSE - PENTAGON (Continued) **S105983009**

SIC Primary Code:	9711
SIC Primary Description:	NATIONAL SECURITY
FIPS Code:	13
City/County:	Arlington County
Pollutant Name:	Sulfur Dioxide
Pollutant Short Name:	SO2
Value (tons/year):	2.49966

Emission Year:	2013
Latitude:	38.86849
Longitude:	-77.0495
SIC Primary Code:	9711
SIC Primary Description:	NATIONAL SECURITY
FIPS Code:	13
City/County:	Arlington County
Pollutant Name:	Total Non-VOC/Non-PM HAP Emissions
Pollutant Short Name:	Fee HAPs
Value (tons/year):	3.7152

Emission Year:	2013
Latitude:	38.86849
Longitude:	-77.0495
SIC Primary Code:	9711
SIC Primary Description:	NATIONAL SECURITY
FIPS Code:	13
City/County:	Arlington County
Pollutant Name:	Carbon Monoxide
Pollutant Short Name:	CO
Value (tons/year):	14.07675

Emission Year:	2018
Latitude:	38.86849
Longitude:	-77.0495
SIC Primary Code:	9711
SIC Primary Description:	NATIONAL SECURITY
FIPS Code:	Not reported
City/County:	Arlington County
Pollutant Name:	Hydrochloric acid (hydrogen chloride [gas only])
Pollutant Short Name:	HCL
Value (tons/year):	2.7741192

Emission Year:	2018
Latitude:	38.86849
Longitude:	-77.0495
SIC Primary Code:	9711
SIC Primary Description:	NATIONAL SECURITY
FIPS Code:	Not reported
City/County:	Arlington County
Pollutant Name:	Hydrochloric acid (hydrogen chloride [gas only])
Pollutant Short Name:	HCL
Value (tons/year):	2.7741192

Emission Year:	2016
Latitude:	38.86849
Longitude:	-77.0495
SIC Primary Code:	9711
SIC Primary Description:	NATIONAL SECURITY

US DEPARTMENT OF DEFENSE - PENTAGON (Continued) **S105983009**

FIPS Code:	13
City/County:	Arlington County
Pollutant Name:	Sulfur Dioxide
Pollutant Short Name:	SO2
Value (tons/year):	1.572784415
Emission Year:	2016
Latitude:	38.86849
Longitude:	-77.0495
SIC Primary Code:	9711
SIC Primary Description:	NATIONAL SECURITY
FIPS Code:	13
City/County:	Arlington County
Pollutant Name:	Total Non-VOC/Non-PM HAP Emissions
Pollutant Short Name:	Fee HAPs
Value (tons/year):	3.0295908
Emission Year:	2016
Latitude:	38.86849
Longitude:	-77.0495
SIC Primary Code:	9711
SIC Primary Description:	NATIONAL SECURITY
FIPS Code:	13
City/County:	Arlington County
Pollutant Name:	Carbon Monoxide
Pollutant Short Name:	CO
Value (tons/year):	15.7824844
Emission Year:	2016
Latitude:	38.86849
Longitude:	-77.0495
SIC Primary Code:	9711
SIC Primary Description:	NATIONAL SECURITY
FIPS Code:	13
City/County:	Arlington County
Pollutant Name:	Particulate Matter 10
Pollutant Short Name:	PM 10
Value (tons/year):	2.3357865
Emission Year:	2016
Latitude:	38.86849
Longitude:	-77.0495
SIC Primary Code:	9711
SIC Primary Description:	NATIONAL SECURITY
FIPS Code:	13
City/County:	Arlington County
Pollutant Name:	Hydrochloric acid (hydrogen chloride [gas only])
Pollutant Short Name:	HCL
Value (tons/year):	3.0295908
Emission Year:	2016
Latitude:	38.86849
Longitude:	-77.0495
SIC Primary Code:	9711
SIC Primary Description:	NATIONAL SECURITY
FIPS Code:	13
City/County:	Arlington County

US DEPARTMENT OF DEFENSE - PENTAGON (Continued) **S105983009**

Pollutant Name:	Nitrogen Oxide
Pollutant Short Name:	NOX
Value (tons/year):	15.50397
Emission Year:	2016
Latitude:	38.86849
Longitude:	-77.0495
SIC Primary Code:	9711
SIC Primary Description:	NATIONAL SECURITY
FIPS Code:	13
City/County:	Arlington County
Pollutant Name:	Particulate Matter
Pollutant Short Name:	PM
Value (tons/year):	2.309049
Emission Year:	2016
Latitude:	38.86849
Longitude:	-77.0495
SIC Primary Code:	9711
SIC Primary Description:	NATIONAL SECURITY
FIPS Code:	13
City/County:	Arlington County
Pollutant Name:	Volatile Organic Compounds
Pollutant Short Name:	VOC
Value (tons/year):	1.178959
Emission Year:	2018
Latitude:	38.86849
Longitude:	-77.0495
SIC Primary Code:	9711
SIC Primary Description:	NATIONAL SECURITY
FIPS Code:	Not reported
City/County:	Arlington County
Pollutant Name:	Nitrogen Oxide
Pollutant Short Name:	NOX
Value (tons/year):	17.14438
Emission Year:	2018
Latitude:	38.86849
Longitude:	-77.0495
SIC Primary Code:	9711
SIC Primary Description:	NATIONAL SECURITY
FIPS Code:	Not reported
City/County:	Arlington County
Pollutant Name:	Nitrogen Oxide
Pollutant Short Name:	NOX
Value (tons/year):	17.14438
Emission Year:	2018
Latitude:	38.86849
Longitude:	-77.0495
SIC Primary Code:	9711
SIC Primary Description:	NATIONAL SECURITY
FIPS Code:	Not reported
City/County:	Arlington County
Pollutant Name:	Particulate Matter
Pollutant Short Name:	PM

US DEPARTMENT OF DEFENSE - PENTAGON (Continued) **S105983009**

Value (tons/year):	2.172476
Emission Year:	2018
Latitude:	38.86849
Longitude:	-77.0495
SIC Primary Code:	9711
SIC Primary Description:	NATIONAL SECURITY
FIPS Code:	Not reported
City/County:	Arlington County
Pollutant Name:	Particulate Matter
Pollutant Short Name:	PM
Value (tons/year):	2.172476
Emission Year:	2018
Latitude:	38.86849
Longitude:	-77.0495
SIC Primary Code:	9711
SIC Primary Description:	NATIONAL SECURITY
FIPS Code:	Not reported
City/County:	Arlington County
Pollutant Name:	Particulate Matter
Pollutant Short Name:	PM
Value (tons/year):	2.172476
Emission Year:	2018
Latitude:	38.86849
Longitude:	-77.0495
SIC Primary Code:	9711
SIC Primary Description:	NATIONAL SECURITY
FIPS Code:	Not reported
City/County:	Arlington County
Pollutant Name:	Particulate Matter 10
Pollutant Short Name:	PM 10
Value (tons/year):	2.216798
Emission Year:	2018
Latitude:	38.86849
Longitude:	-77.0495
SIC Primary Code:	9711
SIC Primary Description:	NATIONAL SECURITY
FIPS Code:	Not reported
City/County:	Arlington County
Pollutant Name:	Particulate Matter 10
Pollutant Short Name:	PM 10
Value (tons/year):	2.216798
Emission Year:	2018
Latitude:	38.86849
Longitude:	-77.0495
SIC Primary Code:	9711
SIC Primary Description:	NATIONAL SECURITY
FIPS Code:	Not reported
City/County:	Arlington County
Pollutant Name:	Sulfur Dioxide
Pollutant Short Name:	SO2
Value (tons/year):	1.4473914

US DEPARTMENT OF DEFENSE - PENTAGON (Continued) **S105983009**

Emission Year:	2018
Latitude:	38.86849
Longitude:	-77.0495
SIC Primary Code:	9711
SIC Primary Description:	NATIONAL SECURITY
FIPS Code:	Not reported
City/County:	Arlington County
Pollutant Name:	Sulfur Dioxide
Pollutant Short Name:	SO2
Value (tons/year):	1.4473914

Emission Year:	2018
Latitude:	38.86849
Longitude:	-77.0495
SIC Primary Code:	9711
SIC Primary Description:	NATIONAL SECURITY
FIPS Code:	Not reported
City/County:	Arlington County
Pollutant Name:	Total Non-VOC/Non-PM HAP Emissions
Pollutant Short Name:	Fee HAPs
Value (tons/year):	2.7741192

Emission Year:	2018
Latitude:	38.86849
Longitude:	-77.0495
SIC Primary Code:	9711
SIC Primary Description:	NATIONAL SECURITY
FIPS Code:	Not reported
City/County:	Arlington County
Pollutant Name:	Total Non-VOC/Non-PM HAP Emissions
Pollutant Short Name:	Fee HAPs
Value (tons/year):	2.7741192

Emission Year:	2018
Latitude:	38.86849
Longitude:	-77.0495
SIC Primary Code:	9711
SIC Primary Description:	NATIONAL SECURITY
FIPS Code:	Not reported
City/County:	Arlington County
Pollutant Name:	Total Non-VOC/Non-PM HAP Emissions
Pollutant Short Name:	Fee HAPs
Value (tons/year):	2.7741192

Emission Year:	2018
Latitude:	38.86849
Longitude:	-77.0495
SIC Primary Code:	9711
SIC Primary Description:	NATIONAL SECURITY
FIPS Code:	Not reported
City/County:	Arlington County
Pollutant Name:	Volatile Organic Compounds
Pollutant Short Name:	VOC
Value (tons/year):	1.1954515

Emission Year:	2018
Latitude:	38.86849

US DEPARTMENT OF DEFENSE - PENTAGON (Continued) **S105983009**

Longitude:	-77.0495
SIC Primary Code:	9711
SIC Primary Description:	NATIONAL SECURITY
FIPS Code:	Not reported
City/County:	Arlington County
Pollutant Name:	Volatile Organic Compounds
Pollutant Short Name:	VOC
Value (tons/year):	1.1954515

Emission Year:	2018
Latitude:	38.86849
Longitude:	-77.0495
SIC Primary Code:	9711
SIC Primary Description:	NATIONAL SECURITY
FIPS Code:	Not reported
City/County:	Arlington County
Pollutant Name:	Volatile Organic Compounds
Pollutant Short Name:	VOC
Value (tons/year):	1.1954515

Emission Year:	2018
Latitude:	38.86849
Longitude:	-77.0495
SIC Primary Code:	9711
SIC Primary Description:	NATIONAL SECURITY
FIPS Code:	Not reported
City/County:	Arlington County
Pollutant Name:	Hydrochloric acid (hydrogen chloride [gas only])
Pollutant Short Name:	HCL
Value (tons/year):	2.7741192

Emission Year:	2018
Latitude:	38.86849
Longitude:	-77.0495
SIC Primary Code:	9711
SIC Primary Description:	NATIONAL SECURITY
FIPS Code:	Not reported
City/County:	Arlington County
Pollutant Name:	Hydrochloric acid (hydrogen chloride [gas only])
Pollutant Short Name:	HCL
Value (tons/year):	2.7741192

Emission Year:	2015
Latitude:	38.86849
Longitude:	-77.0495
SIC Primary Code:	9711
SIC Primary Description:	NATIONAL SECURITY
FIPS Code:	13
City/County:	Arlington County
Pollutant Name:	Sulfur Dioxide
Pollutant Short Name:	SO2
Value (tons/year):	3.88206967

Emission Year:	2015
Latitude:	38.86849
Longitude:	-77.0495
SIC Primary Code:	9711

US DEPARTMENT OF DEFENSE - PENTAGON (Continued) **S105983009**

SIC Primary Description:	NATIONAL SECURITY
FIPS Code:	13
City/County:	Arlington County
Pollutant Name:	Total Non-VOC/Non-PM HAP Emissions
Pollutant Short Name:	Fee HAPs
Value (tons/year):	3.2733492
Emission Year:	2015
Latitude:	38.86849
Longitude:	-77.0495
SIC Primary Code:	9711
SIC Primary Description:	NATIONAL SECURITY
FIPS Code:	13
City/County:	Arlington County
Pollutant Name:	Carbon Monoxide
Pollutant Short Name:	CO
Value (tons/year):	14.3384206
Emission Year:	2015
Latitude:	38.86849
Longitude:	-77.0495
SIC Primary Code:	9711
SIC Primary Description:	NATIONAL SECURITY
FIPS Code:	13
City/County:	Arlington County
Pollutant Name:	Particulate Matter 10
Pollutant Short Name:	PM 10
Value (tons/year):	2.523732
Emission Year:	2015
Latitude:	38.86849
Longitude:	-77.0495
SIC Primary Code:	9711
SIC Primary Description:	NATIONAL SECURITY
FIPS Code:	13
City/County:	Arlington County
Pollutant Name:	Hydrochloric acid (hydrogen chloride [gas only])
Pollutant Short Name:	HCL
Value (tons/year):	3.2733492
Emission Year:	2015
Latitude:	38.86849
Longitude:	-77.0495
SIC Primary Code:	9711
SIC Primary Description:	NATIONAL SECURITY
FIPS Code:	13
City/County:	Arlington County
Pollutant Name:	Nitrogen Oxide
Pollutant Short Name:	NOX
Value (tons/year):	17.66071
Emission Year:	2015
Latitude:	38.86849
Longitude:	-77.0495
SIC Primary Code:	9711
SIC Primary Description:	NATIONAL SECURITY
FIPS Code:	13

US DEPARTMENT OF DEFENSE - PENTAGON (Continued) **S105983009**

City/County:	Arlington County
Pollutant Name:	Particulate Matter
Pollutant Short Name:	PM
Value (tons/year):	2.464155
Emission Year:	2015
Latitude:	38.86849
Longitude:	-77.0495
SIC Primary Code:	9711
SIC Primary Description:	NATIONAL SECURITY
FIPS Code:	13
City/County:	Arlington County
Pollutant Name:	Volatile Organic Compounds
Pollutant Short Name:	VOC
Value (tons/year):	1.1222665
Emission Year:	2018
Latitude:	38.86849
Longitude:	-77.0495
SIC Primary Code:	9711
SIC Primary Description:	NATIONAL SECURITY
FIPS Code:	Not reported
City/County:	Arlington County
Pollutant Name:	Nitrogen Oxide
Pollutant Short Name:	NOX
Value (tons/year):	17.14438
Emission Year:	2018
Latitude:	38.86849
Longitude:	-77.0495
SIC Primary Code:	9711
SIC Primary Description:	NATIONAL SECURITY
FIPS Code:	Not reported
City/County:	Arlington County
Pollutant Name:	Nitrogen Oxide
Pollutant Short Name:	NOX
Value (tons/year):	17.14438
Emission Year:	2018
Latitude:	38.86849
Longitude:	-77.0495
SIC Primary Code:	9711
SIC Primary Description:	NATIONAL SECURITY
FIPS Code:	Not reported
City/County:	Arlington County
Pollutant Name:	Particulate Matter
Pollutant Short Name:	PM
Value (tons/year):	2.172476
Emission Year:	2018
Latitude:	38.86849
Longitude:	-77.0495
SIC Primary Code:	9711
SIC Primary Description:	NATIONAL SECURITY
FIPS Code:	Not reported
City/County:	Arlington County
Pollutant Name:	Particulate Matter 10

US DEPARTMENT OF DEFENSE - PENTAGON (Continued) **S105983009**

Pollutant Short Name:	PM 10
Value (tons/year):	2.216798
Emission Year:	2018
Latitude:	38.86849
Longitude:	-77.0495
SIC Primary Code:	9711
SIC Primary Description:	NATIONAL SECURITY
FIPS Code:	Not reported
City/County:	Arlington County
Pollutant Name:	Particulate Matter 10
Pollutant Short Name:	PM 10
Value (tons/year):	2.216798
Emission Year:	2014
Latitude:	38.86849
Longitude:	-77.0495
SIC Primary Code:	9711
SIC Primary Description:	NATIONAL SECURITY
FIPS Code:	13
City/County:	Arlington County
Pollutant Name:	Carbon Monoxide
Pollutant Short Name:	CO
Value (tons/year):	15.96084
Emission Year:	2014
Latitude:	38.86849
Longitude:	-77.0495
SIC Primary Code:	9711
SIC Primary Description:	NATIONAL SECURITY
FIPS Code:	13
City/County:	Arlington County
Pollutant Name:	Particulate Matter 10
Pollutant Short Name:	PM 10
Value (tons/year):	2.710727
Emission Year:	2014
Latitude:	38.86849
Longitude:	-77.0495
SIC Primary Code:	9711
SIC Primary Description:	NATIONAL SECURITY
FIPS Code:	13
City/County:	Arlington County
Pollutant Name:	Hydrochloric acid (hydrogen chloride [gas only])
Pollutant Short Name:	HCL
Value (tons/year):	3.30498
Emission Year:	2014
Latitude:	38.86849
Longitude:	-77.0495
SIC Primary Code:	9711
SIC Primary Description:	NATIONAL SECURITY
FIPS Code:	13
City/County:	Arlington County
Pollutant Name:	Nitrogen Oxide
Pollutant Short Name:	NOX
Value (tons/year):	18.4221

US DEPARTMENT OF DEFENSE - PENTAGON (Continued) **S105983009**

Emission Year:	2014
Latitude:	38.86849
Longitude:	-77.0495
SIC Primary Code:	9711
SIC Primary Description:	NATIONAL SECURITY
FIPS Code:	13
City/County:	Arlington County
Pollutant Name:	Particulate Matter
Pollutant Short Name:	PM
Value (tons/year):	2.64533

Emission Year:	2014
Latitude:	38.86849
Longitude:	-77.0495
SIC Primary Code:	9711
SIC Primary Description:	NATIONAL SECURITY
FIPS Code:	13
City/County:	Arlington County
Pollutant Name:	Volatile Organic Compounds
Pollutant Short Name:	VOC
Value (tons/year):	1.221898

Emission Year:	2014
Latitude:	38.86849
Longitude:	-77.0495
SIC Primary Code:	9711
SIC Primary Description:	NATIONAL SECURITY
FIPS Code:	13
City/County:	Arlington County
Pollutant Name:	Sulfur Dioxide
Pollutant Short Name:	SO2
Value (tons/year):	5.350479

Emission Year:	2014
Latitude:	38.86849
Longitude:	-77.0495
SIC Primary Code:	9711
SIC Primary Description:	NATIONAL SECURITY
FIPS Code:	13
City/County:	Arlington County
Pollutant Name:	Total Non-VOC/Non-PM HAP Emissions
Pollutant Short Name:	Fee HAPs
Value (tons/year):	3.30498

Emission Year:	2018
Latitude:	38.86849
Longitude:	-77.0495
SIC Primary Code:	9711
SIC Primary Description:	NATIONAL SECURITY
FIPS Code:	Not reported
City/County:	Arlington County
Pollutant Name:	Sulfur Dioxide
Pollutant Short Name:	SO2
Value (tons/year):	1.4473914

Emission Year:	2018
Latitude:	38.86849

US DEPARTMENT OF DEFENSE - PENTAGON (Continued) **S105983009**

Longitude:	-77.0495
SIC Primary Code:	9711
SIC Primary Description:	NATIONAL SECURITY
FIPS Code:	Not reported
City/County:	Arlington County
Pollutant Name:	Sulfur Dioxide
Pollutant Short Name:	SO2
Value (tons/year):	1.4473914

Emission Year:	2018
Latitude:	38.86849
Longitude:	-77.0495
SIC Primary Code:	9711
SIC Primary Description:	NATIONAL SECURITY
FIPS Code:	Not reported
City/County:	Arlington County
Pollutant Name:	Total Non-VOC/Non-PM HAP Emissions
Pollutant Short Name:	Fee HAPs
Value (tons/year):	2.7741192

Emission Year:	2018
Latitude:	38.86849
Longitude:	-77.0495
SIC Primary Code:	9711
SIC Primary Description:	NATIONAL SECURITY
FIPS Code:	Not reported
City/County:	Arlington County
Pollutant Name:	Volatile Organic Compounds
Pollutant Short Name:	VOC
Value (tons/year):	1.1954515

Emission Year:	2017
Latitude:	38.86849
Longitude:	-77.0495
SIC Primary Code:	9711
SIC Primary Description:	NATIONAL SECURITY
FIPS Code:	13
City/County:	Arlington County
Pollutant Name:	Sulfur Dioxide
Pollutant Short Name:	SO2
Value (tons/year):	1.5904014049999999

Emission Year:	2017
Latitude:	38.86849
Longitude:	-77.0495
SIC Primary Code:	9711
SIC Primary Description:	NATIONAL SECURITY
FIPS Code:	13
City/County:	Arlington County
Pollutant Name:	Carbon Monoxide
Pollutant Short Name:	CO
Value (tons/year):	15.522086

Emission Year:	2017
Latitude:	38.86849
Longitude:	-77.0495
SIC Primary Code:	9711

US DEPARTMENT OF DEFENSE - PENTAGON (Continued) **S105983009**

SIC Primary Description:	NATIONAL SECURITY
FIPS Code:	13
City/County:	Arlington County
Pollutant Name:	Nitrogen Oxide
Pollutant Short Name:	NOX
Value (tons/year):	16.930700000000002
Emission Year:	2017
Latitude:	38.86849
Longitude:	-77.0495
SIC Primary Code:	9711
SIC Primary Description:	NATIONAL SECURITY
FIPS Code:	13
City/County:	Arlington County
Pollutant Name:	Total Non-VOC/Non-PM HAP Emissions
Pollutant Short Name:	Fee HAPs
Value (tons/year):	3.0686520000000002
Emission Year:	2017
Latitude:	38.86849
Longitude:	-77.0495
SIC Primary Code:	9711
SIC Primary Description:	NATIONAL SECURITY
FIPS Code:	13
City/County:	Arlington County
Pollutant Name:	Particulate Matter 10
Pollutant Short Name:	PM 10
Value (tons/year):	2.3218200000000002
Emission Year:	2017
Latitude:	38.86849
Longitude:	-77.0495
SIC Primary Code:	9711
SIC Primary Description:	NATIONAL SECURITY
FIPS Code:	13
City/County:	Arlington County
Pollutant Name:	Hydrochloric acid (hydrogen chloride [gas only])
Pollutant Short Name:	HCL
Value (tons/year):	3.0686520000000002
Emission Year:	2017
Latitude:	38.86849
Longitude:	-77.0495
SIC Primary Code:	9711
SIC Primary Description:	NATIONAL SECURITY
FIPS Code:	13
City/County:	Arlington County
Pollutant Name:	Particulate Matter
Pollutant Short Name:	PM
Value (tons/year):	2.2942499999999999
Emission Year:	2017
Latitude:	38.86849
Longitude:	-77.0495
SIC Primary Code:	9711
SIC Primary Description:	NATIONAL SECURITY
FIPS Code:	13

US DEPARTMENT OF DEFENSE - PENTAGON (Continued) **S105983009**

City/County:	Arlington County
Pollutant Name:	Volatile Organic Compounds
Pollutant Short Name:	VOC
Value (tons/year):	1.2250274999999999

Name:	US DEPARTMENT OF DEFENSE - PENTAGON
Address:	425 OLD JEFFERSON DAVIS HWY
City,State,Zip:	ARLINGTON, VA 22202
Region:	NRO
Registration Number:	70030
Contact First Name:	Joseph
Contact Last Name:	Eichenlaub
Contact Title:	Branch Manager
Contact Phone:	7036933683
Latitude:	38.866798
Longitude:	-77.047409
Lat Deg/Min/Sec Lon Deg/Min/Sec:	38 52 0.47280000 / -77 2 50.6724
Mailing Address:	Pentagon Building Management Office
Mailing City:	Washington
Mailing State:	DC
Mailing Zip Code:	20301
Program Type:	Article 5 - SOP
Permit Type:	SOP-FED
Issued Date:	03/28/2017
Operating Status:	Operating
Contact Email:	Joseph.D.Eichenlaub.CIV@mail.mil
Owner ID:	Not reported
Owner Name:	Not reported
Owner Tele:	Not reported
Facility Full Name:	Pentagon Reservation
ICIS Federal ID:	VA0000005101300010
Currently Active (y/n):	Y
Primary Permit Type Desc:	State Operating Permit Issued where at least one condition is intended to be federally enforceable
Permit Status:	Issued

AIRS:

Emission Year:	2018
Latitude:	38.86849
Longitude:	-77.0495
SIC Primary Code:	9711
SIC Primary Description:	NATIONAL SECURITY
FIPS Code:	Not reported
City/County:	Arlington County
Pollutant Name:	Carbon Monoxide
Pollutant Short Name:	CO
Value (tons/year):	13.9297956

Emission Year:	2018
Latitude:	38.86849
Longitude:	-77.0495
SIC Primary Code:	9711
SIC Primary Description:	NATIONAL SECURITY
FIPS Code:	Not reported
City/County:	Arlington County
Pollutant Name:	Carbon Monoxide
Pollutant Short Name:	CO

US DEPARTMENT OF DEFENSE - PENTAGON (Continued) **S105983009**

Value (tons/year):	13.9297956
Emission Year:	2018
Latitude:	38.86849
Longitude:	-77.0495
SIC Primary Code:	9711
SIC Primary Description:	NATIONAL SECURITY
FIPS Code:	Not reported
City/County:	Arlington County
Pollutant Name:	Carbon Monoxide
Pollutant Short Name:	CO
Value (tons/year):	13.9297956
Emission Year:	2018
Latitude:	38.86849
Longitude:	-77.0495
SIC Primary Code:	9711
SIC Primary Description:	NATIONAL SECURITY
FIPS Code:	Not reported
City/County:	Arlington County
Pollutant Name:	Carbon Monoxide
Pollutant Short Name:	CO
Value (tons/year):	13.9297956
Emission Year:	2013
Latitude:	38.86849
Longitude:	-77.0495
SIC Primary Code:	9711
SIC Primary Description:	NATIONAL SECURITY
FIPS Code:	13
City/County:	Arlington County
Pollutant Name:	Particulate Matter 10
Pollutant Short Name:	PM 10
Value (tons/year):	2.42478
Emission Year:	2013
Latitude:	38.86849
Longitude:	-77.0495
SIC Primary Code:	9711
SIC Primary Description:	NATIONAL SECURITY
FIPS Code:	13
City/County:	Arlington County
Pollutant Name:	Hydrochloric acid (hydrogen chloride [gas only])
Pollutant Short Name:	HCL
Value (tons/year):	3.7152
Emission Year:	2013
Latitude:	38.86849
Longitude:	-77.0495
SIC Primary Code:	9711
SIC Primary Description:	NATIONAL SECURITY
FIPS Code:	13
City/County:	Arlington County
Pollutant Name:	Nitrogen Oxide
Pollutant Short Name:	NOX
Value (tons/year):	11.30475

US DEPARTMENT OF DEFENSE - PENTAGON (Continued) **S105983009**

Emission Year:	2013
Latitude:	38.86849
Longitude:	-77.0495
SIC Primary Code:	9711
SIC Primary Description:	NATIONAL SECURITY
FIPS Code:	13
City/County:	Arlington County
Pollutant Name:	Particulate Matter
Pollutant Short Name:	PM
Value (tons/year):	2.4021

Emission Year:	2013
Latitude:	38.86849
Longitude:	-77.0495
SIC Primary Code:	9711
SIC Primary Description:	NATIONAL SECURITY
FIPS Code:	13
City/County:	Arlington County
Pollutant Name:	Volatile Organic Compounds
Pollutant Short Name:	VOC
Value (tons/year):	1.11117

Emission Year:	2013
Latitude:	38.86849
Longitude:	-77.0495
SIC Primary Code:	9711
SIC Primary Description:	NATIONAL SECURITY
FIPS Code:	13
City/County:	Arlington County
Pollutant Name:	Sulfur Dioxide
Pollutant Short Name:	SO2
Value (tons/year):	2.49966

Emission Year:	2013
Latitude:	38.86849
Longitude:	-77.0495
SIC Primary Code:	9711
SIC Primary Description:	NATIONAL SECURITY
FIPS Code:	13
City/County:	Arlington County
Pollutant Name:	Total Non-VOC/Non-PM HAP Emissions
Pollutant Short Name:	Fee HAPs
Value (tons/year):	3.7152

Emission Year:	2013
Latitude:	38.86849
Longitude:	-77.0495
SIC Primary Code:	9711
SIC Primary Description:	NATIONAL SECURITY
FIPS Code:	13
City/County:	Arlington County
Pollutant Name:	Carbon Monoxide
Pollutant Short Name:	CO
Value (tons/year):	14.07675

Emission Year:	2018
Latitude:	38.86849

US DEPARTMENT OF DEFENSE - PENTAGON (Continued) **S105983009**

Longitude:	-77.0495
SIC Primary Code:	9711
SIC Primary Description:	NATIONAL SECURITY
FIPS Code:	Not reported
City/County:	Arlington County
Pollutant Name:	Hydrochloric acid (hydrogen chloride [gas only])
Pollutant Short Name:	HCL
Value (tons/year):	2.7741192

Emission Year:	2018
Latitude:	38.86849
Longitude:	-77.0495
SIC Primary Code:	9711
SIC Primary Description:	NATIONAL SECURITY
FIPS Code:	Not reported
City/County:	Arlington County
Pollutant Name:	Hydrochloric acid (hydrogen chloride [gas only])
Pollutant Short Name:	HCL
Value (tons/year):	2.7741192

Emission Year:	2016
Latitude:	38.86849
Longitude:	-77.0495
SIC Primary Code:	9711
SIC Primary Description:	NATIONAL SECURITY
FIPS Code:	13
City/County:	Arlington County
Pollutant Name:	Sulfur Dioxide
Pollutant Short Name:	SO2
Value (tons/year):	1.572784415

Emission Year:	2016
Latitude:	38.86849
Longitude:	-77.0495
SIC Primary Code:	9711
SIC Primary Description:	NATIONAL SECURITY
FIPS Code:	13
City/County:	Arlington County
Pollutant Name:	Total Non-VOC/Non-PM HAP Emissions
Pollutant Short Name:	Fee HAPs
Value (tons/year):	3.0295908

Emission Year:	2016
Latitude:	38.86849
Longitude:	-77.0495
SIC Primary Code:	9711
SIC Primary Description:	NATIONAL SECURITY
FIPS Code:	13
City/County:	Arlington County
Pollutant Name:	Carbon Monoxide
Pollutant Short Name:	CO
Value (tons/year):	15.7824844

Emission Year:	2016
Latitude:	38.86849
Longitude:	-77.0495
SIC Primary Code:	9711

US DEPARTMENT OF DEFENSE - PENTAGON (Continued) **S105983009**

SIC Primary Description:	NATIONAL SECURITY
FIPS Code:	13
City/County:	Arlington County
Pollutant Name:	Particulate Matter 10
Pollutant Short Name:	PM 10
Value (tons/year):	2.3357865
Emission Year:	2016
Latitude:	38.86849
Longitude:	-77.0495
SIC Primary Code:	9711
SIC Primary Description:	NATIONAL SECURITY
FIPS Code:	13
City/County:	Arlington County
Pollutant Name:	Hydrochloric acid (hydrogen chloride [gas only])
Pollutant Short Name:	HCL
Value (tons/year):	3.0295908
Emission Year:	2016
Latitude:	38.86849
Longitude:	-77.0495
SIC Primary Code:	9711
SIC Primary Description:	NATIONAL SECURITY
FIPS Code:	13
City/County:	Arlington County
Pollutant Name:	Nitrogen Oxide
Pollutant Short Name:	NOX
Value (tons/year):	15.50397
Emission Year:	2016
Latitude:	38.86849
Longitude:	-77.0495
SIC Primary Code:	9711
SIC Primary Description:	NATIONAL SECURITY
FIPS Code:	13
City/County:	Arlington County
Pollutant Name:	Particulate Matter
Pollutant Short Name:	PM
Value (tons/year):	2.309049
Emission Year:	2016
Latitude:	38.86849
Longitude:	-77.0495
SIC Primary Code:	9711
SIC Primary Description:	NATIONAL SECURITY
FIPS Code:	13
City/County:	Arlington County
Pollutant Name:	Volatile Organic Compounds
Pollutant Short Name:	VOC
Value (tons/year):	1.178959
Emission Year:	2018
Latitude:	38.86849
Longitude:	-77.0495
SIC Primary Code:	9711
SIC Primary Description:	NATIONAL SECURITY
FIPS Code:	Not reported

US DEPARTMENT OF DEFENSE - PENTAGON (Continued) **S105983009**

City/County:	Arlington County
Pollutant Name:	Nitrogen Oxide
Pollutant Short Name:	NOX
Value (tons/year):	17.14438
Emission Year:	2018
Latitude:	38.86849
Longitude:	-77.0495
SIC Primary Code:	9711
SIC Primary Description:	NATIONAL SECURITY
FIPS Code:	Not reported
City/County:	Arlington County
Pollutant Name:	Nitrogen Oxide
Pollutant Short Name:	NOX
Value (tons/year):	17.14438
Emission Year:	2018
Latitude:	38.86849
Longitude:	-77.0495
SIC Primary Code:	9711
SIC Primary Description:	NATIONAL SECURITY
FIPS Code:	Not reported
City/County:	Arlington County
Pollutant Name:	Particulate Matter
Pollutant Short Name:	PM
Value (tons/year):	2.172476
Emission Year:	2018
Latitude:	38.86849
Longitude:	-77.0495
SIC Primary Code:	9711
SIC Primary Description:	NATIONAL SECURITY
FIPS Code:	Not reported
City/County:	Arlington County
Pollutant Name:	Particulate Matter
Pollutant Short Name:	PM
Value (tons/year):	2.172476
Emission Year:	2018
Latitude:	38.86849
Longitude:	-77.0495
SIC Primary Code:	9711
SIC Primary Description:	NATIONAL SECURITY
FIPS Code:	Not reported
City/County:	Arlington County
Pollutant Name:	Particulate Matter
Pollutant Short Name:	PM
Value (tons/year):	2.172476
Emission Year:	2018
Latitude:	38.86849
Longitude:	-77.0495
SIC Primary Code:	9711
SIC Primary Description:	NATIONAL SECURITY
FIPS Code:	Not reported
City/County:	Arlington County
Pollutant Name:	Particulate Matter 10

US DEPARTMENT OF DEFENSE - PENTAGON (Continued) **S105983009**

Pollutant Short Name:	PM 10
Value (tons/year):	2.216798
Emission Year:	2018
Latitude:	38.86849
Longitude:	-77.0495
SIC Primary Code:	9711
SIC Primary Description:	NATIONAL SECURITY
FIPS Code:	Not reported
City/County:	Arlington County
Pollutant Name:	Particulate Matter 10
Pollutant Short Name:	PM 10
Value (tons/year):	2.216798
Emission Year:	2018
Latitude:	38.86849
Longitude:	-77.0495
SIC Primary Code:	9711
SIC Primary Description:	NATIONAL SECURITY
FIPS Code:	Not reported
City/County:	Arlington County
Pollutant Name:	Sulfur Dioxide
Pollutant Short Name:	SO2
Value (tons/year):	1.4473914
Emission Year:	2018
Latitude:	38.86849
Longitude:	-77.0495
SIC Primary Code:	9711
SIC Primary Description:	NATIONAL SECURITY
FIPS Code:	Not reported
City/County:	Arlington County
Pollutant Name:	Sulfur Dioxide
Pollutant Short Name:	SO2
Value (tons/year):	1.4473914
Emission Year:	2018
Latitude:	38.86849
Longitude:	-77.0495
SIC Primary Code:	9711
SIC Primary Description:	NATIONAL SECURITY
FIPS Code:	Not reported
City/County:	Arlington County
Pollutant Name:	Total Non-VOC/Non-PM HAP Emissions
Pollutant Short Name:	Fee HAPs
Value (tons/year):	2.7741192
Emission Year:	2018
Latitude:	38.86849
Longitude:	-77.0495
SIC Primary Code:	9711
SIC Primary Description:	NATIONAL SECURITY
FIPS Code:	Not reported
City/County:	Arlington County
Pollutant Name:	Total Non-VOC/Non-PM HAP Emissions
Pollutant Short Name:	Fee HAPs
Value (tons/year):	2.7741192

US DEPARTMENT OF DEFENSE - PENTAGON (Continued) **S105983009**

Emission Year:	2018
Latitude:	38.86849
Longitude:	-77.0495
SIC Primary Code:	9711
SIC Primary Description:	NATIONAL SECURITY
FIPS Code:	Not reported
City/County:	Arlington County
Pollutant Name:	Total Non-VOC/Non-PM HAP Emissions
Pollutant Short Name:	Fee HAPs
Value (tons/year):	2.7741192

Emission Year:	2018
Latitude:	38.86849
Longitude:	-77.0495
SIC Primary Code:	9711
SIC Primary Description:	NATIONAL SECURITY
FIPS Code:	Not reported
City/County:	Arlington County
Pollutant Name:	Volatile Organic Compounds
Pollutant Short Name:	VOC
Value (tons/year):	1.1954515

Emission Year:	2018
Latitude:	38.86849
Longitude:	-77.0495
SIC Primary Code:	9711
SIC Primary Description:	NATIONAL SECURITY
FIPS Code:	Not reported
City/County:	Arlington County
Pollutant Name:	Volatile Organic Compounds
Pollutant Short Name:	VOC
Value (tons/year):	1.1954515

Emission Year:	2018
Latitude:	38.86849
Longitude:	-77.0495
SIC Primary Code:	9711
SIC Primary Description:	NATIONAL SECURITY
FIPS Code:	Not reported
City/County:	Arlington County
Pollutant Name:	Volatile Organic Compounds
Pollutant Short Name:	VOC
Value (tons/year):	1.1954515

Emission Year:	2018
Latitude:	38.86849
Longitude:	-77.0495
SIC Primary Code:	9711
SIC Primary Description:	NATIONAL SECURITY
FIPS Code:	Not reported
City/County:	Arlington County
Pollutant Name:	Hydrochloric acid (hydrogen chloride [gas only])
Pollutant Short Name:	HCL
Value (tons/year):	2.7741192

Emission Year:	2018
Latitude:	38.86849

US DEPARTMENT OF DEFENSE - PENTAGON (Continued) **S105983009**

Longitude:	-77.0495
SIC Primary Code:	9711
SIC Primary Description:	NATIONAL SECURITY
FIPS Code:	Not reported
City/County:	Arlington County
Pollutant Name:	Hydrochloric acid (hydrogen chloride [gas only])
Pollutant Short Name:	HCL
Value (tons/year):	2.7741192

Emission Year:	2015
Latitude:	38.86849
Longitude:	-77.0495
SIC Primary Code:	9711
SIC Primary Description:	NATIONAL SECURITY
FIPS Code:	13
City/County:	Arlington County
Pollutant Name:	Sulfur Dioxide
Pollutant Short Name:	SO2
Value (tons/year):	3.88206967

Emission Year:	2015
Latitude:	38.86849
Longitude:	-77.0495
SIC Primary Code:	9711
SIC Primary Description:	NATIONAL SECURITY
FIPS Code:	13
City/County:	Arlington County
Pollutant Name:	Total Non-VOC/Non-PM HAP Emissions
Pollutant Short Name:	Fee HAPs
Value (tons/year):	3.2733492

Emission Year:	2015
Latitude:	38.86849
Longitude:	-77.0495
SIC Primary Code:	9711
SIC Primary Description:	NATIONAL SECURITY
FIPS Code:	13
City/County:	Arlington County
Pollutant Name:	Carbon Monoxide
Pollutant Short Name:	CO
Value (tons/year):	14.3384206

Emission Year:	2015
Latitude:	38.86849
Longitude:	-77.0495
SIC Primary Code:	9711
SIC Primary Description:	NATIONAL SECURITY
FIPS Code:	13
City/County:	Arlington County
Pollutant Name:	Particulate Matter 10
Pollutant Short Name:	PM 10
Value (tons/year):	2.523732

Emission Year:	2015
Latitude:	38.86849
Longitude:	-77.0495
SIC Primary Code:	9711

US DEPARTMENT OF DEFENSE - PENTAGON (Continued) **S105983009**

SIC Primary Description:	NATIONAL SECURITY
FIPS Code:	13
City/County:	Arlington County
Pollutant Name:	Hydrochloric acid (hydrogen chloride [gas only])
Pollutant Short Name:	HCL
Value (tons/year):	3.2733492
Emission Year:	2015
Latitude:	38.86849
Longitude:	-77.0495
SIC Primary Code:	9711
SIC Primary Description:	NATIONAL SECURITY
FIPS Code:	13
City/County:	Arlington County
Pollutant Name:	Nitrogen Oxide
Pollutant Short Name:	NOX
Value (tons/year):	17.66071
Emission Year:	2015
Latitude:	38.86849
Longitude:	-77.0495
SIC Primary Code:	9711
SIC Primary Description:	NATIONAL SECURITY
FIPS Code:	13
City/County:	Arlington County
Pollutant Name:	Particulate Matter
Pollutant Short Name:	PM
Value (tons/year):	2.464155
Emission Year:	2015
Latitude:	38.86849
Longitude:	-77.0495
SIC Primary Code:	9711
SIC Primary Description:	NATIONAL SECURITY
FIPS Code:	13
City/County:	Arlington County
Pollutant Name:	Volatile Organic Compounds
Pollutant Short Name:	VOC
Value (tons/year):	1.1222665
Emission Year:	2018
Latitude:	38.86849
Longitude:	-77.0495
SIC Primary Code:	9711
SIC Primary Description:	NATIONAL SECURITY
FIPS Code:	Not reported
City/County:	Arlington County
Pollutant Name:	Nitrogen Oxide
Pollutant Short Name:	NOX
Value (tons/year):	17.14438
Emission Year:	2018
Latitude:	38.86849
Longitude:	-77.0495
SIC Primary Code:	9711
SIC Primary Description:	NATIONAL SECURITY
FIPS Code:	Not reported

US DEPARTMENT OF DEFENSE - PENTAGON (Continued) **S105983009**

City/County:	Arlington County
Pollutant Name:	Nitrogen Oxide
Pollutant Short Name:	NOX
Value (tons/year):	17.14438
Emission Year:	2018
Latitude:	38.86849
Longitude:	-77.0495
SIC Primary Code:	9711
SIC Primary Description:	NATIONAL SECURITY
FIPS Code:	Not reported
City/County:	Arlington County
Pollutant Name:	Particulate Matter
Pollutant Short Name:	PM
Value (tons/year):	2.172476
Emission Year:	2018
Latitude:	38.86849
Longitude:	-77.0495
SIC Primary Code:	9711
SIC Primary Description:	NATIONAL SECURITY
FIPS Code:	Not reported
City/County:	Arlington County
Pollutant Name:	Particulate Matter 10
Pollutant Short Name:	PM 10
Value (tons/year):	2.216798
Emission Year:	2018
Latitude:	38.86849
Longitude:	-77.0495
SIC Primary Code:	9711
SIC Primary Description:	NATIONAL SECURITY
FIPS Code:	Not reported
City/County:	Arlington County
Pollutant Name:	Particulate Matter 10
Pollutant Short Name:	PM 10
Value (tons/year):	2.216798
Emission Year:	2014
Latitude:	38.86849
Longitude:	-77.0495
SIC Primary Code:	9711
SIC Primary Description:	NATIONAL SECURITY
FIPS Code:	13
City/County:	Arlington County
Pollutant Name:	Carbon Monoxide
Pollutant Short Name:	CO
Value (tons/year):	15.96084
Emission Year:	2014
Latitude:	38.86849
Longitude:	-77.0495
SIC Primary Code:	9711
SIC Primary Description:	NATIONAL SECURITY
FIPS Code:	13
City/County:	Arlington County
Pollutant Name:	Particulate Matter 10

US DEPARTMENT OF DEFENSE - PENTAGON (Continued) **S105983009**

Pollutant Short Name:	PM 10
Value (tons/year):	2.710727
Emission Year:	2014
Latitude:	38.86849
Longitude:	-77.0495
SIC Primary Code:	9711
SIC Primary Description:	NATIONAL SECURITY
FIPS Code:	13
City/County:	Arlington County
Pollutant Name:	Hydrochloric acid (hydrogen chloride [gas only])
Pollutant Short Name:	HCL
Value (tons/year):	3.30498
Emission Year:	2014
Latitude:	38.86849
Longitude:	-77.0495
SIC Primary Code:	9711
SIC Primary Description:	NATIONAL SECURITY
FIPS Code:	13
City/County:	Arlington County
Pollutant Name:	Nitrogen Oxide
Pollutant Short Name:	NOX
Value (tons/year):	18.4221
Emission Year:	2014
Latitude:	38.86849
Longitude:	-77.0495
SIC Primary Code:	9711
SIC Primary Description:	NATIONAL SECURITY
FIPS Code:	13
City/County:	Arlington County
Pollutant Name:	Particulate Matter
Pollutant Short Name:	PM
Value (tons/year):	2.64533
Emission Year:	2014
Latitude:	38.86849
Longitude:	-77.0495
SIC Primary Code:	9711
SIC Primary Description:	NATIONAL SECURITY
FIPS Code:	13
City/County:	Arlington County
Pollutant Name:	Volatile Organic Compounds
Pollutant Short Name:	VOC
Value (tons/year):	1.221898
Emission Year:	2014
Latitude:	38.86849
Longitude:	-77.0495
SIC Primary Code:	9711
SIC Primary Description:	NATIONAL SECURITY
FIPS Code:	13
City/County:	Arlington County
Pollutant Name:	Sulfur Dioxide
Pollutant Short Name:	SO2
Value (tons/year):	5.350479

US DEPARTMENT OF DEFENSE - PENTAGON (Continued) **S105983009**

Emission Year:	2014
Latitude:	38.86849
Longitude:	-77.0495
SIC Primary Code:	9711
SIC Primary Description:	NATIONAL SECURITY
FIPS Code:	13
City/County:	Arlington County
Pollutant Name:	Total Non-VOC/Non-PM HAP Emissions
Pollutant Short Name:	Fee HAPs
Value (tons/year):	3.30498

Emission Year:	2018
Latitude:	38.86849
Longitude:	-77.0495
SIC Primary Code:	9711
SIC Primary Description:	NATIONAL SECURITY
FIPS Code:	Not reported
City/County:	Arlington County
Pollutant Name:	Sulfur Dioxide
Pollutant Short Name:	SO2
Value (tons/year):	1.4473914

Emission Year:	2018
Latitude:	38.86849
Longitude:	-77.0495
SIC Primary Code:	9711
SIC Primary Description:	NATIONAL SECURITY
FIPS Code:	Not reported
City/County:	Arlington County
Pollutant Name:	Sulfur Dioxide
Pollutant Short Name:	SO2
Value (tons/year):	1.4473914

Emission Year:	2018
Latitude:	38.86849
Longitude:	-77.0495
SIC Primary Code:	9711
SIC Primary Description:	NATIONAL SECURITY
FIPS Code:	Not reported
City/County:	Arlington County
Pollutant Name:	Total Non-VOC/Non-PM HAP Emissions
Pollutant Short Name:	Fee HAPs
Value (tons/year):	2.7741192

Emission Year:	2018
Latitude:	38.86849
Longitude:	-77.0495
SIC Primary Code:	9711
SIC Primary Description:	NATIONAL SECURITY
FIPS Code:	Not reported
City/County:	Arlington County
Pollutant Name:	Volatile Organic Compounds
Pollutant Short Name:	VOC
Value (tons/year):	1.1954515

Emission Year:	2017
Latitude:	38.86849

US DEPARTMENT OF DEFENSE - PENTAGON (Continued) **S105983009**

Longitude:	-77.0495
SIC Primary Code:	9711
SIC Primary Description:	NATIONAL SECURITY
FIPS Code:	13
City/County:	Arlington County
Pollutant Name:	Sulfur Dioxide
Pollutant Short Name:	SO2
Value (tons/year):	1.5904014049999999

Emission Year:	2017
Latitude:	38.86849
Longitude:	-77.0495
SIC Primary Code:	9711
SIC Primary Description:	NATIONAL SECURITY
FIPS Code:	13
City/County:	Arlington County
Pollutant Name:	Carbon Monoxide
Pollutant Short Name:	CO
Value (tons/year):	15.522086

Emission Year:	2017
Latitude:	38.86849
Longitude:	-77.0495
SIC Primary Code:	9711
SIC Primary Description:	NATIONAL SECURITY
FIPS Code:	13
City/County:	Arlington County
Pollutant Name:	Nitrogen Oxide
Pollutant Short Name:	NOX
Value (tons/year):	16.930700000000002

Emission Year:	2017
Latitude:	38.86849
Longitude:	-77.0495
SIC Primary Code:	9711
SIC Primary Description:	NATIONAL SECURITY
FIPS Code:	13
City/County:	Arlington County
Pollutant Name:	Total Non-VOC/Non-PM HAP Emissions
Pollutant Short Name:	Fee HAPs
Value (tons/year):	3.0686520000000002

Emission Year:	2017
Latitude:	38.86849
Longitude:	-77.0495
SIC Primary Code:	9711
SIC Primary Description:	NATIONAL SECURITY
FIPS Code:	13
City/County:	Arlington County
Pollutant Name:	Particulate Matter 10
Pollutant Short Name:	PM 10
Value (tons/year):	2.3218200000000002

Emission Year:	2017
Latitude:	38.86849
Longitude:	-77.0495
SIC Primary Code:	9711

US DEPARTMENT OF DEFENSE - PENTAGON (Continued) **S105983009**

SIC Primary Description:	NATIONAL SECURITY
FIPS Code:	13
City/County:	Arlington County
Pollutant Name:	Hydrochloric acid (hydrogen chloride [gas only])
Pollutant Short Name:	HCL
Value (tons/year):	3.0686520000000002

Emission Year:	2017
Latitude:	38.86849
Longitude:	-77.0495
SIC Primary Code:	9711
SIC Primary Description:	NATIONAL SECURITY
FIPS Code:	13
City/County:	Arlington County
Pollutant Name:	Particulate Matter
Pollutant Short Name:	PM
Value (tons/year):	2.2942499999999999

Emission Year:	2017
Latitude:	38.86849
Longitude:	-77.0495
SIC Primary Code:	9711
SIC Primary Description:	NATIONAL SECURITY
FIPS Code:	13
City/County:	Arlington County
Pollutant Name:	Volatile Organic Compounds
Pollutant Short Name:	VOC
Value (tons/year):	1.2250274999999999

Name:	US DEPARTMENT OF DEFENSE - PENTAGON
Address:	425 OLD JEFFERSON DAVIS HWY
City,State,Zip:	ARLINGTON, VA 22202
Region:	NRO
Registration Number:	70030
Contact First Name:	Joseph
Contact Last Name:	Eichenlaub
Contact Title:	Branch Manager
Contact Phone:	7036933683
Latitude:	38.866798
Longitude:	-77.047409
Lat Deg/Min/Sec Lon Deg/Min/Sec:	38 52 0.47280000 / -77 2 50.6724
Mailing Address:	Pentagon Building Management Office
Mailing City:	Washington
Mailing State:	DC
Mailing Zip Code:	20301
Program Type:	Article 6 - mNSR
Permit Type:	MINAMEN
Issued Date:	07/16/2012
Operating Status:	Operating
Contact Email:	Joseph.D.Eichenlaub.CIV@mail.mil
Owner ID:	2003
Owner Name:	DEPARTMENT OF DEFENSE
Owner Tele:	7036933765
Facility Full Name:	Pentagon Reservation
ICIS Federal ID:	VA0000005101300010
Currently Active (y/n):	Y

US DEPARTMENT OF DEFENSE - PENTAGON (Continued) **S105983009**

Primary Permit Type Desc: Minor Amendment to Minor NSR Permit
Permit Status: Issued

AIRS:

Emission Year: 2018
Latitude: 38.86849
Longitude: -77.0495
SIC Primary Code: 9711
SIC Primary Description: NATIONAL SECURITY
FIPS Code: Not reported
City/County: Arlington County
Pollutant Name: Carbon Monoxide
Pollutant Short Name: CO
Value (tons/year): 13.9297956

Emission Year: 2018
Latitude: 38.86849
Longitude: -77.0495
SIC Primary Code: 9711
SIC Primary Description: NATIONAL SECURITY
FIPS Code: Not reported
City/County: Arlington County
Pollutant Name: Carbon Monoxide
Pollutant Short Name: CO
Value (tons/year): 13.9297956

Emission Year: 2018
Latitude: 38.86849
Longitude: -77.0495
SIC Primary Code: 9711
SIC Primary Description: NATIONAL SECURITY
FIPS Code: Not reported
City/County: Arlington County
Pollutant Name: Carbon Monoxide
Pollutant Short Name: CO
Value (tons/year): 13.9297956

Emission Year: 2018
Latitude: 38.86849
Longitude: -77.0495
SIC Primary Code: 9711
SIC Primary Description: NATIONAL SECURITY
FIPS Code: Not reported
City/County: Arlington County
Pollutant Name: Carbon Monoxide
Pollutant Short Name: CO
Value (tons/year): 13.9297956

Emission Year: 2013
Latitude: 38.86849
Longitude: -77.0495
SIC Primary Code: 9711
SIC Primary Description: NATIONAL SECURITY
FIPS Code: 13
City/County: Arlington County
Pollutant Name: Particulate Matter 10
Pollutant Short Name: PM 10
Value (tons/year): 2.42478

US DEPARTMENT OF DEFENSE - PENTAGON (Continued) **S105983009**

Emission Year:	2013
Latitude:	38.86849
Longitude:	-77.0495
SIC Primary Code:	9711
SIC Primary Description:	NATIONAL SECURITY
FIPS Code:	13
City/County:	Arlington County
Pollutant Name:	Hydrochloric acid (hydrogen chloride [gas only])
Pollutant Short Name:	HCL
Value (tons/year):	3.7152

Emission Year:	2013
Latitude:	38.86849
Longitude:	-77.0495
SIC Primary Code:	9711
SIC Primary Description:	NATIONAL SECURITY
FIPS Code:	13
City/County:	Arlington County
Pollutant Name:	Nitrogen Oxide
Pollutant Short Name:	NOX
Value (tons/year):	11.30475

Emission Year:	2013
Latitude:	38.86849
Longitude:	-77.0495
SIC Primary Code:	9711
SIC Primary Description:	NATIONAL SECURITY
FIPS Code:	13
City/County:	Arlington County
Pollutant Name:	Particulate Matter
Pollutant Short Name:	PM
Value (tons/year):	2.4021

Emission Year:	2013
Latitude:	38.86849
Longitude:	-77.0495
SIC Primary Code:	9711
SIC Primary Description:	NATIONAL SECURITY
FIPS Code:	13
City/County:	Arlington County
Pollutant Name:	Volatile Organic Compounds
Pollutant Short Name:	VOC
Value (tons/year):	1.11117

Emission Year:	2013
Latitude:	38.86849
Longitude:	-77.0495
SIC Primary Code:	9711
SIC Primary Description:	NATIONAL SECURITY
FIPS Code:	13
City/County:	Arlington County
Pollutant Name:	Sulfur Dioxide
Pollutant Short Name:	SO2
Value (tons/year):	2.49966

Emission Year:	2013
Latitude:	38.86849

US DEPARTMENT OF DEFENSE - PENTAGON (Continued) **S105983009**

Longitude:	-77.0495
SIC Primary Code:	9711
SIC Primary Description:	NATIONAL SECURITY
FIPS Code:	13
City/County:	Arlington County
Pollutant Name:	Total Non-VOC/Non-PM HAP Emissions
Pollutant Short Name:	Fee HAPs
Value (tons/year):	3.7152
Emission Year:	2013
Latitude:	38.86849
Longitude:	-77.0495
SIC Primary Code:	9711
SIC Primary Description:	NATIONAL SECURITY
FIPS Code:	13
City/County:	Arlington County
Pollutant Name:	Carbon Monoxide
Pollutant Short Name:	CO
Value (tons/year):	14.07675
Emission Year:	2018
Latitude:	38.86849
Longitude:	-77.0495
SIC Primary Code:	9711
SIC Primary Description:	NATIONAL SECURITY
FIPS Code:	Not reported
City/County:	Arlington County
Pollutant Name:	Hydrochloric acid (hydrogen chloride [gas only])
Pollutant Short Name:	HCL
Value (tons/year):	2.7741192
Emission Year:	2018
Latitude:	38.86849
Longitude:	-77.0495
SIC Primary Code:	9711
SIC Primary Description:	NATIONAL SECURITY
FIPS Code:	Not reported
City/County:	Arlington County
Pollutant Name:	Hydrochloric acid (hydrogen chloride [gas only])
Pollutant Short Name:	HCL
Value (tons/year):	2.7741192
Emission Year:	2016
Latitude:	38.86849
Longitude:	-77.0495
SIC Primary Code:	9711
SIC Primary Description:	NATIONAL SECURITY
FIPS Code:	13
City/County:	Arlington County
Pollutant Name:	Sulfur Dioxide
Pollutant Short Name:	SO2
Value (tons/year):	1.572784415
Emission Year:	2016
Latitude:	38.86849
Longitude:	-77.0495
SIC Primary Code:	9711

US DEPARTMENT OF DEFENSE - PENTAGON (Continued) **S105983009**

SIC Primary Description:	NATIONAL SECURITY
FIPS Code:	13
City/County:	Arlington County
Pollutant Name:	Total Non-VOC/Non-PM HAP Emissions
Pollutant Short Name:	Fee HAPs
Value (tons/year):	3.0295908
Emission Year:	2016
Latitude:	38.86849
Longitude:	-77.0495
SIC Primary Code:	9711
SIC Primary Description:	NATIONAL SECURITY
FIPS Code:	13
City/County:	Arlington County
Pollutant Name:	Carbon Monoxide
Pollutant Short Name:	CO
Value (tons/year):	15.7824844
Emission Year:	2016
Latitude:	38.86849
Longitude:	-77.0495
SIC Primary Code:	9711
SIC Primary Description:	NATIONAL SECURITY
FIPS Code:	13
City/County:	Arlington County
Pollutant Name:	Particulate Matter 10
Pollutant Short Name:	PM 10
Value (tons/year):	2.3357865
Emission Year:	2016
Latitude:	38.86849
Longitude:	-77.0495
SIC Primary Code:	9711
SIC Primary Description:	NATIONAL SECURITY
FIPS Code:	13
City/County:	Arlington County
Pollutant Name:	Hydrochloric acid (hydrogen chloride [gas only])
Pollutant Short Name:	HCL
Value (tons/year):	3.0295908
Emission Year:	2016
Latitude:	38.86849
Longitude:	-77.0495
SIC Primary Code:	9711
SIC Primary Description:	NATIONAL SECURITY
FIPS Code:	13
City/County:	Arlington County
Pollutant Name:	Nitrogen Oxide
Pollutant Short Name:	NOX
Value (tons/year):	15.50397
Emission Year:	2016
Latitude:	38.86849
Longitude:	-77.0495
SIC Primary Code:	9711
SIC Primary Description:	NATIONAL SECURITY
FIPS Code:	13

US DEPARTMENT OF DEFENSE - PENTAGON (Continued) **S105983009**

City/County:	Arlington County
Pollutant Name:	Particulate Matter
Pollutant Short Name:	PM
Value (tons/year):	2.309049
Emission Year:	2016
Latitude:	38.86849
Longitude:	-77.0495
SIC Primary Code:	9711
SIC Primary Description:	NATIONAL SECURITY
FIPS Code:	13
City/County:	Arlington County
Pollutant Name:	Volatile Organic Compounds
Pollutant Short Name:	VOC
Value (tons/year):	1.178959
Emission Year:	2018
Latitude:	38.86849
Longitude:	-77.0495
SIC Primary Code:	9711
SIC Primary Description:	NATIONAL SECURITY
FIPS Code:	Not reported
City/County:	Arlington County
Pollutant Name:	Nitrogen Oxide
Pollutant Short Name:	NOX
Value (tons/year):	17.14438
Emission Year:	2018
Latitude:	38.86849
Longitude:	-77.0495
SIC Primary Code:	9711
SIC Primary Description:	NATIONAL SECURITY
FIPS Code:	Not reported
City/County:	Arlington County
Pollutant Name:	Nitrogen Oxide
Pollutant Short Name:	NOX
Value (tons/year):	17.14438
Emission Year:	2018
Latitude:	38.86849
Longitude:	-77.0495
SIC Primary Code:	9711
SIC Primary Description:	NATIONAL SECURITY
FIPS Code:	Not reported
City/County:	Arlington County
Pollutant Name:	Particulate Matter
Pollutant Short Name:	PM
Value (tons/year):	2.172476
Emission Year:	2018
Latitude:	38.86849
Longitude:	-77.0495
SIC Primary Code:	9711
SIC Primary Description:	NATIONAL SECURITY
FIPS Code:	Not reported
City/County:	Arlington County
Pollutant Name:	Particulate Matter

US DEPARTMENT OF DEFENSE - PENTAGON (Continued) **S105983009**

Pollutant Short Name:	PM
Value (tons/year):	2.172476
Emission Year:	2018
Latitude:	38.86849
Longitude:	-77.0495
SIC Primary Code:	9711
SIC Primary Description:	NATIONAL SECURITY
FIPS Code:	Not reported
City/County:	Arlington County
Pollutant Name:	Particulate Matter
Pollutant Short Name:	PM
Value (tons/year):	2.172476
Emission Year:	2018
Latitude:	38.86849
Longitude:	-77.0495
SIC Primary Code:	9711
SIC Primary Description:	NATIONAL SECURITY
FIPS Code:	Not reported
City/County:	Arlington County
Pollutant Name:	Particulate Matter 10
Pollutant Short Name:	PM 10
Value (tons/year):	2.216798
Emission Year:	2018
Latitude:	38.86849
Longitude:	-77.0495
SIC Primary Code:	9711
SIC Primary Description:	NATIONAL SECURITY
FIPS Code:	Not reported
City/County:	Arlington County
Pollutant Name:	Particulate Matter 10
Pollutant Short Name:	PM 10
Value (tons/year):	2.216798
Emission Year:	2018
Latitude:	38.86849
Longitude:	-77.0495
SIC Primary Code:	9711
SIC Primary Description:	NATIONAL SECURITY
FIPS Code:	Not reported
City/County:	Arlington County
Pollutant Name:	Sulfur Dioxide
Pollutant Short Name:	SO2
Value (tons/year):	1.4473914
Emission Year:	2018
Latitude:	38.86849
Longitude:	-77.0495
SIC Primary Code:	9711
SIC Primary Description:	NATIONAL SECURITY
FIPS Code:	Not reported
City/County:	Arlington County
Pollutant Name:	Sulfur Dioxide
Pollutant Short Name:	SO2
Value (tons/year):	1.4473914

US DEPARTMENT OF DEFENSE - PENTAGON (Continued) **S105983009**

Emission Year:	2018
Latitude:	38.86849
Longitude:	-77.0495
SIC Primary Code:	9711
SIC Primary Description:	NATIONAL SECURITY
FIPS Code:	Not reported
City/County:	Arlington County
Pollutant Name:	Total Non-VOC/Non-PM HAP Emissions
Pollutant Short Name:	Fee HAPs
Value (tons/year):	2.7741192

Emission Year:	2018
Latitude:	38.86849
Longitude:	-77.0495
SIC Primary Code:	9711
SIC Primary Description:	NATIONAL SECURITY
FIPS Code:	Not reported
City/County:	Arlington County
Pollutant Name:	Total Non-VOC/Non-PM HAP Emissions
Pollutant Short Name:	Fee HAPs
Value (tons/year):	2.7741192

Emission Year:	2018
Latitude:	38.86849
Longitude:	-77.0495
SIC Primary Code:	9711
SIC Primary Description:	NATIONAL SECURITY
FIPS Code:	Not reported
City/County:	Arlington County
Pollutant Name:	Total Non-VOC/Non-PM HAP Emissions
Pollutant Short Name:	Fee HAPs
Value (tons/year):	2.7741192

Emission Year:	2018
Latitude:	38.86849
Longitude:	-77.0495
SIC Primary Code:	9711
SIC Primary Description:	NATIONAL SECURITY
FIPS Code:	Not reported
City/County:	Arlington County
Pollutant Name:	Volatile Organic Compounds
Pollutant Short Name:	VOC
Value (tons/year):	1.1954515

Emission Year:	2018
Latitude:	38.86849
Longitude:	-77.0495
SIC Primary Code:	9711
SIC Primary Description:	NATIONAL SECURITY
FIPS Code:	Not reported
City/County:	Arlington County
Pollutant Name:	Volatile Organic Compounds
Pollutant Short Name:	VOC
Value (tons/year):	1.1954515

Emission Year:	2018
Latitude:	38.86849

US DEPARTMENT OF DEFENSE - PENTAGON (Continued) **S105983009**

Longitude:	-77.0495
SIC Primary Code:	9711
SIC Primary Description:	NATIONAL SECURITY
FIPS Code:	Not reported
City/County:	Arlington County
Pollutant Name:	Volatile Organic Compounds
Pollutant Short Name:	VOC
Value (tons/year):	1.1954515
Emission Year:	2018
Latitude:	38.86849
Longitude:	-77.0495
SIC Primary Code:	9711
SIC Primary Description:	NATIONAL SECURITY
FIPS Code:	Not reported
City/County:	Arlington County
Pollutant Name:	Hydrochloric acid (hydrogen chloride [gas only])
Pollutant Short Name:	HCL
Value (tons/year):	2.7741192
Emission Year:	2018
Latitude:	38.86849
Longitude:	-77.0495
SIC Primary Code:	9711
SIC Primary Description:	NATIONAL SECURITY
FIPS Code:	Not reported
City/County:	Arlington County
Pollutant Name:	Hydrochloric acid (hydrogen chloride [gas only])
Pollutant Short Name:	HCL
Value (tons/year):	2.7741192
Emission Year:	2015
Latitude:	38.86849
Longitude:	-77.0495
SIC Primary Code:	9711
SIC Primary Description:	NATIONAL SECURITY
FIPS Code:	13
City/County:	Arlington County
Pollutant Name:	Sulfur Dioxide
Pollutant Short Name:	SO2
Value (tons/year):	3.88206967
Emission Year:	2015
Latitude:	38.86849
Longitude:	-77.0495
SIC Primary Code:	9711
SIC Primary Description:	NATIONAL SECURITY
FIPS Code:	13
City/County:	Arlington County
Pollutant Name:	Total Non-VOC/Non-PM HAP Emissions
Pollutant Short Name:	Fee HAPs
Value (tons/year):	3.2733492
Emission Year:	2015
Latitude:	38.86849
Longitude:	-77.0495
SIC Primary Code:	9711

US DEPARTMENT OF DEFENSE - PENTAGON (Continued) **S105983009**

SIC Primary Description:	NATIONAL SECURITY
FIPS Code:	13
City/County:	Arlington County
Pollutant Name:	Carbon Monoxide
Pollutant Short Name:	CO
Value (tons/year):	14.3384206
Emission Year:	2015
Latitude:	38.86849
Longitude:	-77.0495
SIC Primary Code:	9711
SIC Primary Description:	NATIONAL SECURITY
FIPS Code:	13
City/County:	Arlington County
Pollutant Name:	Particulate Matter 10
Pollutant Short Name:	PM 10
Value (tons/year):	2.523732
Emission Year:	2015
Latitude:	38.86849
Longitude:	-77.0495
SIC Primary Code:	9711
SIC Primary Description:	NATIONAL SECURITY
FIPS Code:	13
City/County:	Arlington County
Pollutant Name:	Hydrochloric acid (hydrogen chloride [gas only])
Pollutant Short Name:	HCL
Value (tons/year):	3.2733492
Emission Year:	2015
Latitude:	38.86849
Longitude:	-77.0495
SIC Primary Code:	9711
SIC Primary Description:	NATIONAL SECURITY
FIPS Code:	13
City/County:	Arlington County
Pollutant Name:	Nitrogen Oxide
Pollutant Short Name:	NOX
Value (tons/year):	17.66071
Emission Year:	2015
Latitude:	38.86849
Longitude:	-77.0495
SIC Primary Code:	9711
SIC Primary Description:	NATIONAL SECURITY
FIPS Code:	13
City/County:	Arlington County
Pollutant Name:	Particulate Matter
Pollutant Short Name:	PM
Value (tons/year):	2.464155
Emission Year:	2015
Latitude:	38.86849
Longitude:	-77.0495
SIC Primary Code:	9711
SIC Primary Description:	NATIONAL SECURITY
FIPS Code:	13

US DEPARTMENT OF DEFENSE - PENTAGON (Continued) **S105983009**

City/County:	Arlington County
Pollutant Name:	Volatile Organic Compounds
Pollutant Short Name:	VOC
Value (tons/year):	1.1222665
Emission Year:	2018
Latitude:	38.86849
Longitude:	-77.0495
SIC Primary Code:	9711
SIC Primary Description:	NATIONAL SECURITY
FIPS Code:	Not reported
City/County:	Arlington County
Pollutant Name:	Nitrogen Oxide
Pollutant Short Name:	NOX
Value (tons/year):	17.14438
Emission Year:	2018
Latitude:	38.86849
Longitude:	-77.0495
SIC Primary Code:	9711
SIC Primary Description:	NATIONAL SECURITY
FIPS Code:	Not reported
City/County:	Arlington County
Pollutant Name:	Nitrogen Oxide
Pollutant Short Name:	NOX
Value (tons/year):	17.14438
Emission Year:	2018
Latitude:	38.86849
Longitude:	-77.0495
SIC Primary Code:	9711
SIC Primary Description:	NATIONAL SECURITY
FIPS Code:	Not reported
City/County:	Arlington County
Pollutant Name:	Particulate Matter
Pollutant Short Name:	PM
Value (tons/year):	2.172476
Emission Year:	2018
Latitude:	38.86849
Longitude:	-77.0495
SIC Primary Code:	9711
SIC Primary Description:	NATIONAL SECURITY
FIPS Code:	Not reported
City/County:	Arlington County
Pollutant Name:	Particulate Matter 10
Pollutant Short Name:	PM 10
Value (tons/year):	2.216798
Emission Year:	2018
Latitude:	38.86849
Longitude:	-77.0495
SIC Primary Code:	9711
SIC Primary Description:	NATIONAL SECURITY
FIPS Code:	Not reported
City/County:	Arlington County
Pollutant Name:	Particulate Matter 10

US DEPARTMENT OF DEFENSE - PENTAGON (Continued) **S105983009**

Pollutant Short Name:	PM 10
Value (tons/year):	2.216798
Emission Year:	2014
Latitude:	38.86849
Longitude:	-77.0495
SIC Primary Code:	9711
SIC Primary Description:	NATIONAL SECURITY
FIPS Code:	13
City/County:	Arlington County
Pollutant Name:	Carbon Monoxide
Pollutant Short Name:	CO
Value (tons/year):	15.96084
Emission Year:	2014
Latitude:	38.86849
Longitude:	-77.0495
SIC Primary Code:	9711
SIC Primary Description:	NATIONAL SECURITY
FIPS Code:	13
City/County:	Arlington County
Pollutant Name:	Particulate Matter 10
Pollutant Short Name:	PM 10
Value (tons/year):	2.710727
Emission Year:	2014
Latitude:	38.86849
Longitude:	-77.0495
SIC Primary Code:	9711
SIC Primary Description:	NATIONAL SECURITY
FIPS Code:	13
City/County:	Arlington County
Pollutant Name:	Hydrochloric acid (hydrogen chloride [gas only])
Pollutant Short Name:	HCL
Value (tons/year):	3.30498
Emission Year:	2014
Latitude:	38.86849
Longitude:	-77.0495
SIC Primary Code:	9711
SIC Primary Description:	NATIONAL SECURITY
FIPS Code:	13
City/County:	Arlington County
Pollutant Name:	Nitrogen Oxide
Pollutant Short Name:	NOX
Value (tons/year):	18.4221
Emission Year:	2014
Latitude:	38.86849
Longitude:	-77.0495
SIC Primary Code:	9711
SIC Primary Description:	NATIONAL SECURITY
FIPS Code:	13
City/County:	Arlington County
Pollutant Name:	Particulate Matter
Pollutant Short Name:	PM
Value (tons/year):	2.64533

US DEPARTMENT OF DEFENSE - PENTAGON (Continued) **S105983009**

Emission Year:	2014
Latitude:	38.86849
Longitude:	-77.0495
SIC Primary Code:	9711
SIC Primary Description:	NATIONAL SECURITY
FIPS Code:	13
City/County:	Arlington County
Pollutant Name:	Volatile Organic Compounds
Pollutant Short Name:	VOC
Value (tons/year):	1.221898

Emission Year:	2014
Latitude:	38.86849
Longitude:	-77.0495
SIC Primary Code:	9711
SIC Primary Description:	NATIONAL SECURITY
FIPS Code:	13
City/County:	Arlington County
Pollutant Name:	Sulfur Dioxide
Pollutant Short Name:	SO2
Value (tons/year):	5.350479

Emission Year:	2014
Latitude:	38.86849
Longitude:	-77.0495
SIC Primary Code:	9711
SIC Primary Description:	NATIONAL SECURITY
FIPS Code:	13
City/County:	Arlington County
Pollutant Name:	Total Non-VOC/Non-PM HAP Emissions
Pollutant Short Name:	Fee HAPs
Value (tons/year):	3.30498

Emission Year:	2018
Latitude:	38.86849
Longitude:	-77.0495
SIC Primary Code:	9711
SIC Primary Description:	NATIONAL SECURITY
FIPS Code:	Not reported
City/County:	Arlington County
Pollutant Name:	Sulfur Dioxide
Pollutant Short Name:	SO2
Value (tons/year):	1.4473914

Emission Year:	2018
Latitude:	38.86849
Longitude:	-77.0495
SIC Primary Code:	9711
SIC Primary Description:	NATIONAL SECURITY
FIPS Code:	Not reported
City/County:	Arlington County
Pollutant Name:	Sulfur Dioxide
Pollutant Short Name:	SO2
Value (tons/year):	1.4473914

Emission Year:	2018
Latitude:	38.86849

US DEPARTMENT OF DEFENSE - PENTAGON (Continued) **S105983009**

Longitude:	-77.0495
SIC Primary Code:	9711
SIC Primary Description:	NATIONAL SECURITY
FIPS Code:	Not reported
City/County:	Arlington County
Pollutant Name:	Total Non-VOC/Non-PM HAP Emissions
Pollutant Short Name:	Fee HAPs
Value (tons/year):	2.7741192
Emission Year:	2018
Latitude:	38.86849
Longitude:	-77.0495
SIC Primary Code:	9711
SIC Primary Description:	NATIONAL SECURITY
FIPS Code:	Not reported
City/County:	Arlington County
Pollutant Name:	Volatile Organic Compounds
Pollutant Short Name:	VOC
Value (tons/year):	1.1954515
Emission Year:	2017
Latitude:	38.86849
Longitude:	-77.0495
SIC Primary Code:	9711
SIC Primary Description:	NATIONAL SECURITY
FIPS Code:	13
City/County:	Arlington County
Pollutant Name:	Sulfur Dioxide
Pollutant Short Name:	SO2
Value (tons/year):	1.5904014049999999
Emission Year:	2017
Latitude:	38.86849
Longitude:	-77.0495
SIC Primary Code:	9711
SIC Primary Description:	NATIONAL SECURITY
FIPS Code:	13
City/County:	Arlington County
Pollutant Name:	Carbon Monoxide
Pollutant Short Name:	CO
Value (tons/year):	15.522086
Emission Year:	2017
Latitude:	38.86849
Longitude:	-77.0495
SIC Primary Code:	9711
SIC Primary Description:	NATIONAL SECURITY
FIPS Code:	13
City/County:	Arlington County
Pollutant Name:	Nitrogen Oxide
Pollutant Short Name:	NOX
Value (tons/year):	16.930700000000002
Emission Year:	2017
Latitude:	38.86849
Longitude:	-77.0495
SIC Primary Code:	9711

US DEPARTMENT OF DEFENSE - PENTAGON (Continued) **S105983009**

SIC Primary Description:	NATIONAL SECURITY
FIPS Code:	13
City/County:	Arlington County
Pollutant Name:	Total Non-VOC/Non-PM HAP Emissions
Pollutant Short Name:	Fee HAPs
Value (tons/year):	3.0686520000000002

Emission Year:	2017
Latitude:	38.86849
Longitude:	-77.0495
SIC Primary Code:	9711
SIC Primary Description:	NATIONAL SECURITY
FIPS Code:	13
City/County:	Arlington County
Pollutant Name:	Particulate Matter 10
Pollutant Short Name:	PM 10
Value (tons/year):	2.3218200000000002

Emission Year:	2017
Latitude:	38.86849
Longitude:	-77.0495
SIC Primary Code:	9711
SIC Primary Description:	NATIONAL SECURITY
FIPS Code:	13
City/County:	Arlington County
Pollutant Name:	Hydrochloric acid (hydrogen chloride [gas only])
Pollutant Short Name:	HCL
Value (tons/year):	3.0686520000000002

Emission Year:	2017
Latitude:	38.86849
Longitude:	-77.0495
SIC Primary Code:	9711
SIC Primary Description:	NATIONAL SECURITY
FIPS Code:	13
City/County:	Arlington County
Pollutant Name:	Particulate Matter
Pollutant Short Name:	PM
Value (tons/year):	2.2942499999999999

Emission Year:	2017
Latitude:	38.86849
Longitude:	-77.0495
SIC Primary Code:	9711
SIC Primary Description:	NATIONAL SECURITY
FIPS Code:	13
City/County:	Arlington County
Pollutant Name:	Volatile Organic Compounds
Pollutant Short Name:	VOC
Value (tons/year):	1.2250274999999999

Name:	US DEPARTMENT OF DEFENSE - PENTAGON
Address:	425 OLD JEFFERSON DAVIS HWY
City,State,Zip:	ARLINGTON, VA 22202
Region:	NRO
Registration Number:	70030

US DEPARTMENT OF DEFENSE - PENTAGON (Continued) **S105983009**

Contact First Name:	Joseph
Contact Last Name:	Eichenlaub
Contact Title:	Branch Manager
Contact Phone:	7036933683
Latitude:	38.866798
Longitude:	-77.047409
Lat Deg/Min/Sec Lon Deg/Min/Sec:	38 52 0.47280000 / -77 2 50.6724
Mailing Address:	Pentagon Building Management Office
Mailing City:	Washington
Mailing State:	DC
Mailing Zip Code:	20301
Program Type:	Article 6 - mNSR
Permit Type:	MINAMEN
Issued Date:	07/16/2012
Operating Status:	Operating
Contact Email:	Joseph.D.Eichenlaub.CIV@mail.mil
Owner ID:	5282
Owner Name:	PENTAGON INDUSTRIAL CTR
Owner Tele:	Not reported
Facility Full Name:	Pentagon Reservation
ICIS Federal ID:	VA0000005101300010
Currently Active (y/n):	Y
Primary Permit Type Desc:	Minor Amendment to Minor NSR Permit
Permit Status:	Issued

AIRS:

Emission Year:	2018
Latitude:	38.86849
Longitude:	-77.0495
SIC Primary Code:	9711
SIC Primary Description:	NATIONAL SECURITY
FIPS Code:	Not reported
City/County:	Arlington County
Pollutant Name:	Carbon Monoxide
Pollutant Short Name:	CO
Value (tons/year):	13.9297956

Emission Year:	2018
Latitude:	38.86849
Longitude:	-77.0495
SIC Primary Code:	9711
SIC Primary Description:	NATIONAL SECURITY
FIPS Code:	Not reported
City/County:	Arlington County
Pollutant Name:	Carbon Monoxide
Pollutant Short Name:	CO
Value (tons/year):	13.9297956

Emission Year:	2018
Latitude:	38.86849
Longitude:	-77.0495
SIC Primary Code:	9711
SIC Primary Description:	NATIONAL SECURITY
FIPS Code:	Not reported
City/County:	Arlington County
Pollutant Name:	Carbon Monoxide
Pollutant Short Name:	CO
Value (tons/year):	13.9297956

US DEPARTMENT OF DEFENSE - PENTAGON (Continued) **S105983009**

Emission Year:	2018
Latitude:	38.86849
Longitude:	-77.0495
SIC Primary Code:	9711
SIC Primary Description:	NATIONAL SECURITY
FIPS Code:	Not reported
City/County:	Arlington County
Pollutant Name:	Carbon Monoxide
Pollutant Short Name:	CO
Value (tons/year):	13.9297956

Emission Year:	2013
Latitude:	38.86849
Longitude:	-77.0495
SIC Primary Code:	9711
SIC Primary Description:	NATIONAL SECURITY
FIPS Code:	13
City/County:	Arlington County
Pollutant Name:	Particulate Matter 10
Pollutant Short Name:	PM 10
Value (tons/year):	2.42478

Emission Year:	2013
Latitude:	38.86849
Longitude:	-77.0495
SIC Primary Code:	9711
SIC Primary Description:	NATIONAL SECURITY
FIPS Code:	13
City/County:	Arlington County
Pollutant Name:	Hydrochloric acid (hydrogen chloride [gas only])
Pollutant Short Name:	HCL
Value (tons/year):	3.7152

Emission Year:	2013
Latitude:	38.86849
Longitude:	-77.0495
SIC Primary Code:	9711
SIC Primary Description:	NATIONAL SECURITY
FIPS Code:	13
City/County:	Arlington County
Pollutant Name:	Nitrogen Oxide
Pollutant Short Name:	NOX
Value (tons/year):	11.30475

Emission Year:	2013
Latitude:	38.86849
Longitude:	-77.0495
SIC Primary Code:	9711
SIC Primary Description:	NATIONAL SECURITY
FIPS Code:	13
City/County:	Arlington County
Pollutant Name:	Particulate Matter
Pollutant Short Name:	PM
Value (tons/year):	2.4021

Emission Year:	2013
Latitude:	38.86849

US DEPARTMENT OF DEFENSE - PENTAGON (Continued) **S105983009**

Longitude:	-77.0495
SIC Primary Code:	9711
SIC Primary Description:	NATIONAL SECURITY
FIPS Code:	13
City/County:	Arlington County
Pollutant Name:	Volatile Organic Compounds
Pollutant Short Name:	VOC
Value (tons/year):	1.11117
Emission Year:	2013
Latitude:	38.86849
Longitude:	-77.0495
SIC Primary Code:	9711
SIC Primary Description:	NATIONAL SECURITY
FIPS Code:	13
City/County:	Arlington County
Pollutant Name:	Sulfur Dioxide
Pollutant Short Name:	SO2
Value (tons/year):	2.49966
Emission Year:	2013
Latitude:	38.86849
Longitude:	-77.0495
SIC Primary Code:	9711
SIC Primary Description:	NATIONAL SECURITY
FIPS Code:	13
City/County:	Arlington County
Pollutant Name:	Total Non-VOC/Non-PM HAP Emissions
Pollutant Short Name:	Fee HAPs
Value (tons/year):	3.7152
Emission Year:	2013
Latitude:	38.86849
Longitude:	-77.0495
SIC Primary Code:	9711
SIC Primary Description:	NATIONAL SECURITY
FIPS Code:	13
City/County:	Arlington County
Pollutant Name:	Carbon Monoxide
Pollutant Short Name:	CO
Value (tons/year):	14.07675
Emission Year:	2018
Latitude:	38.86849
Longitude:	-77.0495
SIC Primary Code:	9711
SIC Primary Description:	NATIONAL SECURITY
FIPS Code:	Not reported
City/County:	Arlington County
Pollutant Name:	Hydrochloric acid (hydrogen chloride [gas only])
Pollutant Short Name:	HCL
Value (tons/year):	2.7741192
Emission Year:	2018
Latitude:	38.86849
Longitude:	-77.0495
SIC Primary Code:	9711

US DEPARTMENT OF DEFENSE - PENTAGON (Continued) **S105983009**

SIC Primary Description:	NATIONAL SECURITY
FIPS Code:	Not reported
City/County:	Arlington County
Pollutant Name:	Hydrochloric acid (hydrogen chloride [gas only])
Pollutant Short Name:	HCL
Value (tons/year):	2.7741192
Emission Year:	2016
Latitude:	38.86849
Longitude:	-77.0495
SIC Primary Code:	9711
SIC Primary Description:	NATIONAL SECURITY
FIPS Code:	13
City/County:	Arlington County
Pollutant Name:	Sulfur Dioxide
Pollutant Short Name:	SO2
Value (tons/year):	1.572784415
Emission Year:	2016
Latitude:	38.86849
Longitude:	-77.0495
SIC Primary Code:	9711
SIC Primary Description:	NATIONAL SECURITY
FIPS Code:	13
City/County:	Arlington County
Pollutant Name:	Total Non-VOC/Non-PM HAP Emissions
Pollutant Short Name:	Fee HAPs
Value (tons/year):	3.0295908
Emission Year:	2016
Latitude:	38.86849
Longitude:	-77.0495
SIC Primary Code:	9711
SIC Primary Description:	NATIONAL SECURITY
FIPS Code:	13
City/County:	Arlington County
Pollutant Name:	Carbon Monoxide
Pollutant Short Name:	CO
Value (tons/year):	15.7824844
Emission Year:	2016
Latitude:	38.86849
Longitude:	-77.0495
SIC Primary Code:	9711
SIC Primary Description:	NATIONAL SECURITY
FIPS Code:	13
City/County:	Arlington County
Pollutant Name:	Particulate Matter 10
Pollutant Short Name:	PM 10
Value (tons/year):	2.3357865
Emission Year:	2016
Latitude:	38.86849
Longitude:	-77.0495
SIC Primary Code:	9711
SIC Primary Description:	NATIONAL SECURITY
FIPS Code:	13

US DEPARTMENT OF DEFENSE - PENTAGON (Continued) **S105983009**

City/County:	Arlington County
Pollutant Name:	Hydrochloric acid (hydrogen chloride [gas only])
Pollutant Short Name:	HCL
Value (tons/year):	3.0295908
Emission Year:	2016
Latitude:	38.86849
Longitude:	-77.0495
SIC Primary Code:	9711
SIC Primary Description:	NATIONAL SECURITY
FIPS Code:	13
City/County:	Arlington County
Pollutant Name:	Nitrogen Oxide
Pollutant Short Name:	NOX
Value (tons/year):	15.50397
Emission Year:	2016
Latitude:	38.86849
Longitude:	-77.0495
SIC Primary Code:	9711
SIC Primary Description:	NATIONAL SECURITY
FIPS Code:	13
City/County:	Arlington County
Pollutant Name:	Particulate Matter
Pollutant Short Name:	PM
Value (tons/year):	2.309049
Emission Year:	2016
Latitude:	38.86849
Longitude:	-77.0495
SIC Primary Code:	9711
SIC Primary Description:	NATIONAL SECURITY
FIPS Code:	13
City/County:	Arlington County
Pollutant Name:	Volatile Organic Compounds
Pollutant Short Name:	VOC
Value (tons/year):	1.178959
Emission Year:	2018
Latitude:	38.86849
Longitude:	-77.0495
SIC Primary Code:	9711
SIC Primary Description:	NATIONAL SECURITY
FIPS Code:	Not reported
City/County:	Arlington County
Pollutant Name:	Nitrogen Oxide
Pollutant Short Name:	NOX
Value (tons/year):	17.14438
Emission Year:	2018
Latitude:	38.86849
Longitude:	-77.0495
SIC Primary Code:	9711
SIC Primary Description:	NATIONAL SECURITY
FIPS Code:	Not reported
City/County:	Arlington County
Pollutant Name:	Nitrogen Oxide

US DEPARTMENT OF DEFENSE - PENTAGON (Continued) **S105983009**

Pollutant Short Name:	NOX
Value (tons/year):	17.14438
Emission Year:	2018
Latitude:	38.86849
Longitude:	-77.0495
SIC Primary Code:	9711
SIC Primary Description:	NATIONAL SECURITY
FIPS Code:	Not reported
City/County:	Arlington County
Pollutant Name:	Particulate Matter
Pollutant Short Name:	PM
Value (tons/year):	2.172476
Emission Year:	2018
Latitude:	38.86849
Longitude:	-77.0495
SIC Primary Code:	9711
SIC Primary Description:	NATIONAL SECURITY
FIPS Code:	Not reported
City/County:	Arlington County
Pollutant Name:	Particulate Matter
Pollutant Short Name:	PM
Value (tons/year):	2.172476
Emission Year:	2018
Latitude:	38.86849
Longitude:	-77.0495
SIC Primary Code:	9711
SIC Primary Description:	NATIONAL SECURITY
FIPS Code:	Not reported
City/County:	Arlington County
Pollutant Name:	Particulate Matter
Pollutant Short Name:	PM
Value (tons/year):	2.172476
Emission Year:	2018
Latitude:	38.86849
Longitude:	-77.0495
SIC Primary Code:	9711
SIC Primary Description:	NATIONAL SECURITY
FIPS Code:	Not reported
City/County:	Arlington County
Pollutant Name:	Particulate Matter 10
Pollutant Short Name:	PM 10
Value (tons/year):	2.216798
Emission Year:	2018
Latitude:	38.86849
Longitude:	-77.0495
SIC Primary Code:	9711
SIC Primary Description:	NATIONAL SECURITY
FIPS Code:	Not reported
City/County:	Arlington County
Pollutant Name:	Particulate Matter 10
Pollutant Short Name:	PM 10
Value (tons/year):	2.216798

US DEPARTMENT OF DEFENSE - PENTAGON (Continued) **S105983009**

Emission Year:	2018
Latitude:	38.86849
Longitude:	-77.0495
SIC Primary Code:	9711
SIC Primary Description:	NATIONAL SECURITY
FIPS Code:	Not reported
City/County:	Arlington County
Pollutant Name:	Sulfur Dioxide
Pollutant Short Name:	SO2
Value (tons/year):	1.4473914

Emission Year:	2018
Latitude:	38.86849
Longitude:	-77.0495
SIC Primary Code:	9711
SIC Primary Description:	NATIONAL SECURITY
FIPS Code:	Not reported
City/County:	Arlington County
Pollutant Name:	Sulfur Dioxide
Pollutant Short Name:	SO2
Value (tons/year):	1.4473914

Emission Year:	2018
Latitude:	38.86849
Longitude:	-77.0495
SIC Primary Code:	9711
SIC Primary Description:	NATIONAL SECURITY
FIPS Code:	Not reported
City/County:	Arlington County
Pollutant Name:	Total Non-VOC/Non-PM HAP Emissions
Pollutant Short Name:	Fee HAPs
Value (tons/year):	2.7741192

Emission Year:	2018
Latitude:	38.86849
Longitude:	-77.0495
SIC Primary Code:	9711
SIC Primary Description:	NATIONAL SECURITY
FIPS Code:	Not reported
City/County:	Arlington County
Pollutant Name:	Total Non-VOC/Non-PM HAP Emissions
Pollutant Short Name:	Fee HAPs
Value (tons/year):	2.7741192

Emission Year:	2018
Latitude:	38.86849
Longitude:	-77.0495
SIC Primary Code:	9711
SIC Primary Description:	NATIONAL SECURITY
FIPS Code:	Not reported
City/County:	Arlington County
Pollutant Name:	Total Non-VOC/Non-PM HAP Emissions
Pollutant Short Name:	Fee HAPs
Value (tons/year):	2.7741192

Emission Year:	2018
Latitude:	38.86849

US DEPARTMENT OF DEFENSE - PENTAGON (Continued) **S105983009**

Longitude:	-77.0495
SIC Primary Code:	9711
SIC Primary Description:	NATIONAL SECURITY
FIPS Code:	Not reported
City/County:	Arlington County
Pollutant Name:	Volatile Organic Compounds
Pollutant Short Name:	VOC
Value (tons/year):	1.1954515
Emission Year:	2018
Latitude:	38.86849
Longitude:	-77.0495
SIC Primary Code:	9711
SIC Primary Description:	NATIONAL SECURITY
FIPS Code:	Not reported
City/County:	Arlington County
Pollutant Name:	Volatile Organic Compounds
Pollutant Short Name:	VOC
Value (tons/year):	1.1954515
Emission Year:	2018
Latitude:	38.86849
Longitude:	-77.0495
SIC Primary Code:	9711
SIC Primary Description:	NATIONAL SECURITY
FIPS Code:	Not reported
City/County:	Arlington County
Pollutant Name:	Volatile Organic Compounds
Pollutant Short Name:	VOC
Value (tons/year):	1.1954515
Emission Year:	2018
Latitude:	38.86849
Longitude:	-77.0495
SIC Primary Code:	9711
SIC Primary Description:	NATIONAL SECURITY
FIPS Code:	Not reported
City/County:	Arlington County
Pollutant Name:	Hydrochloric acid (hydrogen chloride [gas only])
Pollutant Short Name:	HCL
Value (tons/year):	2.7741192
Emission Year:	2018
Latitude:	38.86849
Longitude:	-77.0495
SIC Primary Code:	9711
SIC Primary Description:	NATIONAL SECURITY
FIPS Code:	Not reported
City/County:	Arlington County
Pollutant Name:	Hydrochloric acid (hydrogen chloride [gas only])
Pollutant Short Name:	HCL
Value (tons/year):	2.7741192
Emission Year:	2015
Latitude:	38.86849
Longitude:	-77.0495
SIC Primary Code:	9711

US DEPARTMENT OF DEFENSE - PENTAGON (Continued) **S105983009**

SIC Primary Description:	NATIONAL SECURITY
FIPS Code:	13
City/County:	Arlington County
Pollutant Name:	Sulfur Dioxide
Pollutant Short Name:	SO2
Value (tons/year):	3.88206967
Emission Year:	2015
Latitude:	38.86849
Longitude:	-77.0495
SIC Primary Code:	9711
SIC Primary Description:	NATIONAL SECURITY
FIPS Code:	13
City/County:	Arlington County
Pollutant Name:	Total Non-VOC/Non-PM HAP Emissions
Pollutant Short Name:	Fee HAPs
Value (tons/year):	3.2733492
Emission Year:	2015
Latitude:	38.86849
Longitude:	-77.0495
SIC Primary Code:	9711
SIC Primary Description:	NATIONAL SECURITY
FIPS Code:	13
City/County:	Arlington County
Pollutant Name:	Carbon Monoxide
Pollutant Short Name:	CO
Value (tons/year):	14.3384206
Emission Year:	2015
Latitude:	38.86849
Longitude:	-77.0495
SIC Primary Code:	9711
SIC Primary Description:	NATIONAL SECURITY
FIPS Code:	13
City/County:	Arlington County
Pollutant Name:	Particulate Matter 10
Pollutant Short Name:	PM 10
Value (tons/year):	2.523732
Emission Year:	2015
Latitude:	38.86849
Longitude:	-77.0495
SIC Primary Code:	9711
SIC Primary Description:	NATIONAL SECURITY
FIPS Code:	13
City/County:	Arlington County
Pollutant Name:	Hydrochloric acid (hydrogen chloride [gas only])
Pollutant Short Name:	HCL
Value (tons/year):	3.2733492
Emission Year:	2015
Latitude:	38.86849
Longitude:	-77.0495
SIC Primary Code:	9711
SIC Primary Description:	NATIONAL SECURITY
FIPS Code:	13

US DEPARTMENT OF DEFENSE - PENTAGON (Continued) **S105983009**

City/County:	Arlington County
Pollutant Name:	Nitrogen Oxide
Pollutant Short Name:	NOX
Value (tons/year):	17.66071
Emission Year:	2015
Latitude:	38.86849
Longitude:	-77.0495
SIC Primary Code:	9711
SIC Primary Description:	NATIONAL SECURITY
FIPS Code:	13
City/County:	Arlington County
Pollutant Name:	Particulate Matter
Pollutant Short Name:	PM
Value (tons/year):	2.464155
Emission Year:	2015
Latitude:	38.86849
Longitude:	-77.0495
SIC Primary Code:	9711
SIC Primary Description:	NATIONAL SECURITY
FIPS Code:	13
City/County:	Arlington County
Pollutant Name:	Volatile Organic Compounds
Pollutant Short Name:	VOC
Value (tons/year):	1.1222665
Emission Year:	2018
Latitude:	38.86849
Longitude:	-77.0495
SIC Primary Code:	9711
SIC Primary Description:	NATIONAL SECURITY
FIPS Code:	Not reported
City/County:	Arlington County
Pollutant Name:	Nitrogen Oxide
Pollutant Short Name:	NOX
Value (tons/year):	17.14438
Emission Year:	2018
Latitude:	38.86849
Longitude:	-77.0495
SIC Primary Code:	9711
SIC Primary Description:	NATIONAL SECURITY
FIPS Code:	Not reported
City/County:	Arlington County
Pollutant Name:	Nitrogen Oxide
Pollutant Short Name:	NOX
Value (tons/year):	17.14438
Emission Year:	2018
Latitude:	38.86849
Longitude:	-77.0495
SIC Primary Code:	9711
SIC Primary Description:	NATIONAL SECURITY
FIPS Code:	Not reported
City/County:	Arlington County
Pollutant Name:	Particulate Matter

US DEPARTMENT OF DEFENSE - PENTAGON (Continued) **S105983009**

Pollutant Short Name:	PM
Value (tons/year):	2.172476
Emission Year:	2018
Latitude:	38.86849
Longitude:	-77.0495
SIC Primary Code:	9711
SIC Primary Description:	NATIONAL SECURITY
FIPS Code:	Not reported
City/County:	Arlington County
Pollutant Name:	Particulate Matter 10
Pollutant Short Name:	PM 10
Value (tons/year):	2.216798
Emission Year:	2018
Latitude:	38.86849
Longitude:	-77.0495
SIC Primary Code:	9711
SIC Primary Description:	NATIONAL SECURITY
FIPS Code:	Not reported
City/County:	Arlington County
Pollutant Name:	Particulate Matter 10
Pollutant Short Name:	PM 10
Value (tons/year):	2.216798
Emission Year:	2014
Latitude:	38.86849
Longitude:	-77.0495
SIC Primary Code:	9711
SIC Primary Description:	NATIONAL SECURITY
FIPS Code:	13
City/County:	Arlington County
Pollutant Name:	Carbon Monoxide
Pollutant Short Name:	CO
Value (tons/year):	15.96084
Emission Year:	2014
Latitude:	38.86849
Longitude:	-77.0495
SIC Primary Code:	9711
SIC Primary Description:	NATIONAL SECURITY
FIPS Code:	13
City/County:	Arlington County
Pollutant Name:	Particulate Matter 10
Pollutant Short Name:	PM 10
Value (tons/year):	2.710727
Emission Year:	2014
Latitude:	38.86849
Longitude:	-77.0495
SIC Primary Code:	9711
SIC Primary Description:	NATIONAL SECURITY
FIPS Code:	13
City/County:	Arlington County
Pollutant Name:	Hydrochloric acid (hydrogen chloride [gas only])
Pollutant Short Name:	HCL
Value (tons/year):	3.30498

US DEPARTMENT OF DEFENSE - PENTAGON (Continued) **S105983009**

Emission Year:	2014
Latitude:	38.86849
Longitude:	-77.0495
SIC Primary Code:	9711
SIC Primary Description:	NATIONAL SECURITY
FIPS Code:	13
City/County:	Arlington County
Pollutant Name:	Nitrogen Oxide
Pollutant Short Name:	NOX
Value (tons/year):	18.4221

Emission Year:	2014
Latitude:	38.86849
Longitude:	-77.0495
SIC Primary Code:	9711
SIC Primary Description:	NATIONAL SECURITY
FIPS Code:	13
City/County:	Arlington County
Pollutant Name:	Particulate Matter
Pollutant Short Name:	PM
Value (tons/year):	2.64533

Emission Year:	2014
Latitude:	38.86849
Longitude:	-77.0495
SIC Primary Code:	9711
SIC Primary Description:	NATIONAL SECURITY
FIPS Code:	13
City/County:	Arlington County
Pollutant Name:	Volatile Organic Compounds
Pollutant Short Name:	VOC
Value (tons/year):	1.221898

Emission Year:	2014
Latitude:	38.86849
Longitude:	-77.0495
SIC Primary Code:	9711
SIC Primary Description:	NATIONAL SECURITY
FIPS Code:	13
City/County:	Arlington County
Pollutant Name:	Sulfur Dioxide
Pollutant Short Name:	SO2
Value (tons/year):	5.350479

Emission Year:	2014
Latitude:	38.86849
Longitude:	-77.0495
SIC Primary Code:	9711
SIC Primary Description:	NATIONAL SECURITY
FIPS Code:	13
City/County:	Arlington County
Pollutant Name:	Total Non-VOC/Non-PM HAP Emissions
Pollutant Short Name:	Fee HAPs
Value (tons/year):	3.30498

Emission Year:	2018
Latitude:	38.86849

US DEPARTMENT OF DEFENSE - PENTAGON (Continued) **S105983009**

Longitude:	-77.0495
SIC Primary Code:	9711
SIC Primary Description:	NATIONAL SECURITY
FIPS Code:	Not reported
City/County:	Arlington County
Pollutant Name:	Sulfur Dioxide
Pollutant Short Name:	SO2
Value (tons/year):	1.4473914

Emission Year:	2018
Latitude:	38.86849
Longitude:	-77.0495
SIC Primary Code:	9711
SIC Primary Description:	NATIONAL SECURITY
FIPS Code:	Not reported
City/County:	Arlington County
Pollutant Name:	Sulfur Dioxide
Pollutant Short Name:	SO2
Value (tons/year):	1.4473914

Emission Year:	2018
Latitude:	38.86849
Longitude:	-77.0495
SIC Primary Code:	9711
SIC Primary Description:	NATIONAL SECURITY
FIPS Code:	Not reported
City/County:	Arlington County
Pollutant Name:	Total Non-VOC/Non-PM HAP Emissions
Pollutant Short Name:	Fee HAPs
Value (tons/year):	2.7741192

Emission Year:	2018
Latitude:	38.86849
Longitude:	-77.0495
SIC Primary Code:	9711
SIC Primary Description:	NATIONAL SECURITY
FIPS Code:	Not reported
City/County:	Arlington County
Pollutant Name:	Volatile Organic Compounds
Pollutant Short Name:	VOC
Value (tons/year):	1.1954515

Emission Year:	2017
Latitude:	38.86849
Longitude:	-77.0495
SIC Primary Code:	9711
SIC Primary Description:	NATIONAL SECURITY
FIPS Code:	13
City/County:	Arlington County
Pollutant Name:	Sulfur Dioxide
Pollutant Short Name:	SO2
Value (tons/year):	1.5904014049999999

Emission Year:	2017
Latitude:	38.86849
Longitude:	-77.0495
SIC Primary Code:	9711

US DEPARTMENT OF DEFENSE - PENTAGON (Continued) **S105983009**

SIC Primary Description:	NATIONAL SECURITY
FIPS Code:	13
City/County:	Arlington County
Pollutant Name:	Carbon Monoxide
Pollutant Short Name:	CO
Value (tons/year):	15.522086
Emission Year:	2017
Latitude:	38.86849
Longitude:	-77.0495
SIC Primary Code:	9711
SIC Primary Description:	NATIONAL SECURITY
FIPS Code:	13
City/County:	Arlington County
Pollutant Name:	Nitrogen Oxide
Pollutant Short Name:	NOX
Value (tons/year):	16.930700000000002
Emission Year:	2017
Latitude:	38.86849
Longitude:	-77.0495
SIC Primary Code:	9711
SIC Primary Description:	NATIONAL SECURITY
FIPS Code:	13
City/County:	Arlington County
Pollutant Name:	Total Non-VOC/Non-PM HAP Emissions
Pollutant Short Name:	Fee HAPs
Value (tons/year):	3.0686520000000002
Emission Year:	2017
Latitude:	38.86849
Longitude:	-77.0495
SIC Primary Code:	9711
SIC Primary Description:	NATIONAL SECURITY
FIPS Code:	13
City/County:	Arlington County
Pollutant Name:	Particulate Matter 10
Pollutant Short Name:	PM 10
Value (tons/year):	2.3218200000000002
Emission Year:	2017
Latitude:	38.86849
Longitude:	-77.0495
SIC Primary Code:	9711
SIC Primary Description:	NATIONAL SECURITY
FIPS Code:	13
City/County:	Arlington County
Pollutant Name:	Hydrochloric acid (hydrogen chloride [gas only])
Pollutant Short Name:	HCL
Value (tons/year):	3.0686520000000002
Emission Year:	2017
Latitude:	38.86849
Longitude:	-77.0495
SIC Primary Code:	9711
SIC Primary Description:	NATIONAL SECURITY
FIPS Code:	13

US DEPARTMENT OF DEFENSE - PENTAGON (Continued) **S105983009**

City/County:	Arlington County
Pollutant Name:	Particulate Matter
Pollutant Short Name:	PM
Value (tons/year):	2.2942499999999999

Emission Year:	2017
Latitude:	38.86849
Longitude:	-77.0495
SIC Primary Code:	9711
SIC Primary Description:	NATIONAL SECURITY
FIPS Code:	13
City/County:	Arlington County
Pollutant Name:	Volatile Organic Compounds
Pollutant Short Name:	VOC
Value (tons/year):	1.2250274999999999

Name:	US DEPARTMENT OF DEFENSE - PENTAGON
Address:	425 OLD JEFFERSON DAVIS HWY
City,State,Zip:	ARLINGTON, VA 22202
Region:	NRO
Registration Number:	70030
Contact First Name:	Joseph
Contact Last Name:	Eichenlaub
Contact Title:	Branch Manager
Contact Phone:	7036933683
Latitude:	38.866798
Longitude:	-77.047409
Lat Deg/Min/Sec Lon Deg/Min/Sec:	38 52 0.47280000 / -77 2 50.6724
Mailing Address:	Pentagon Building Management Office
Mailing City:	Washington
Mailing State:	DC
Mailing Zip Code:	20301
Program Type:	Article 6 - mNSR
Permit Type:	MINAMEN
Issued Date:	07/16/2012
Operating Status:	Operating
Contact Email:	Joseph.D.Eichenlaub.CIV@mail.mil
Owner ID:	5283
Owner Name:	PENTAGON RESERVATION
Owner Tele:	Not reported
Facility Full Name:	Pentagon Reservation
ICIS Federal ID:	VA0000005101300010
Currently Active (y/n):	Y
Primary Permit Type Desc:	Minor Amendment to Minor NSR Permit
Permit Status:	Issued

AIRS:

Emission Year:	2018
Latitude:	38.86849
Longitude:	-77.0495
SIC Primary Code:	9711
SIC Primary Description:	NATIONAL SECURITY
FIPS Code:	Not reported
City/County:	Arlington County
Pollutant Name:	Carbon Monoxide
Pollutant Short Name:	CO
Value (tons/year):	13.9297956

US DEPARTMENT OF DEFENSE - PENTAGON (Continued) **S105983009**

Emission Year:	2018
Latitude:	38.86849
Longitude:	-77.0495
SIC Primary Code:	9711
SIC Primary Description:	NATIONAL SECURITY
FIPS Code:	Not reported
City/County:	Arlington County
Pollutant Name:	Carbon Monoxide
Pollutant Short Name:	CO
Value (tons/year):	13.9297956

Emission Year:	2018
Latitude:	38.86849
Longitude:	-77.0495
SIC Primary Code:	9711
SIC Primary Description:	NATIONAL SECURITY
FIPS Code:	Not reported
City/County:	Arlington County
Pollutant Name:	Carbon Monoxide
Pollutant Short Name:	CO
Value (tons/year):	13.9297956

Emission Year:	2018
Latitude:	38.86849
Longitude:	-77.0495
SIC Primary Code:	9711
SIC Primary Description:	NATIONAL SECURITY
FIPS Code:	Not reported
City/County:	Arlington County
Pollutant Name:	Carbon Monoxide
Pollutant Short Name:	CO
Value (tons/year):	13.9297956

Emission Year:	2013
Latitude:	38.86849
Longitude:	-77.0495
SIC Primary Code:	9711
SIC Primary Description:	NATIONAL SECURITY
FIPS Code:	13
City/County:	Arlington County
Pollutant Name:	Particulate Matter 10
Pollutant Short Name:	PM 10
Value (tons/year):	2.42478

Emission Year:	2013
Latitude:	38.86849
Longitude:	-77.0495
SIC Primary Code:	9711
SIC Primary Description:	NATIONAL SECURITY
FIPS Code:	13
City/County:	Arlington County
Pollutant Name:	Hydrochloric acid (hydrogen chloride [gas only])
Pollutant Short Name:	HCL
Value (tons/year):	3.7152

Emission Year:	2013
Latitude:	38.86849

US DEPARTMENT OF DEFENSE - PENTAGON (Continued) **S105983009**

Longitude:	-77.0495
SIC Primary Code:	9711
SIC Primary Description:	NATIONAL SECURITY
FIPS Code:	13
City/County:	Arlington County
Pollutant Name:	Nitrogen Oxide
Pollutant Short Name:	NOX
Value (tons/year):	11.30475

Emission Year:	2013
Latitude:	38.86849
Longitude:	-77.0495
SIC Primary Code:	9711
SIC Primary Description:	NATIONAL SECURITY
FIPS Code:	13
City/County:	Arlington County
Pollutant Name:	Particulate Matter
Pollutant Short Name:	PM
Value (tons/year):	2.4021

Emission Year:	2013
Latitude:	38.86849
Longitude:	-77.0495
SIC Primary Code:	9711
SIC Primary Description:	NATIONAL SECURITY
FIPS Code:	13
City/County:	Arlington County
Pollutant Name:	Volatile Organic Compounds
Pollutant Short Name:	VOC
Value (tons/year):	1.11117

Emission Year:	2013
Latitude:	38.86849
Longitude:	-77.0495
SIC Primary Code:	9711
SIC Primary Description:	NATIONAL SECURITY
FIPS Code:	13
City/County:	Arlington County
Pollutant Name:	Sulfur Dioxide
Pollutant Short Name:	SO2
Value (tons/year):	2.49966

Emission Year:	2013
Latitude:	38.86849
Longitude:	-77.0495
SIC Primary Code:	9711
SIC Primary Description:	NATIONAL SECURITY
FIPS Code:	13
City/County:	Arlington County
Pollutant Name:	Total Non-VOC/Non-PM HAP Emissions
Pollutant Short Name:	Fee HAPs
Value (tons/year):	3.7152

Emission Year:	2013
Latitude:	38.86849
Longitude:	-77.0495
SIC Primary Code:	9711

US DEPARTMENT OF DEFENSE - PENTAGON (Continued) **S105983009**

SIC Primary Description:	NATIONAL SECURITY
FIPS Code:	13
City/County:	Arlington County
Pollutant Name:	Carbon Monoxide
Pollutant Short Name:	CO
Value (tons/year):	14.07675
Emission Year:	2018
Latitude:	38.86849
Longitude:	-77.0495
SIC Primary Code:	9711
SIC Primary Description:	NATIONAL SECURITY
FIPS Code:	Not reported
City/County:	Arlington County
Pollutant Name:	Hydrochloric acid (hydrogen chloride [gas only])
Pollutant Short Name:	HCL
Value (tons/year):	2.7741192
Emission Year:	2018
Latitude:	38.86849
Longitude:	-77.0495
SIC Primary Code:	9711
SIC Primary Description:	NATIONAL SECURITY
FIPS Code:	Not reported
City/County:	Arlington County
Pollutant Name:	Hydrochloric acid (hydrogen chloride [gas only])
Pollutant Short Name:	HCL
Value (tons/year):	2.7741192
Emission Year:	2016
Latitude:	38.86849
Longitude:	-77.0495
SIC Primary Code:	9711
SIC Primary Description:	NATIONAL SECURITY
FIPS Code:	13
City/County:	Arlington County
Pollutant Name:	Sulfur Dioxide
Pollutant Short Name:	SO2
Value (tons/year):	1.572784415
Emission Year:	2016
Latitude:	38.86849
Longitude:	-77.0495
SIC Primary Code:	9711
SIC Primary Description:	NATIONAL SECURITY
FIPS Code:	13
City/County:	Arlington County
Pollutant Name:	Total Non-VOC/Non-PM HAP Emissions
Pollutant Short Name:	Fee HAPs
Value (tons/year):	3.0295908
Emission Year:	2016
Latitude:	38.86849
Longitude:	-77.0495
SIC Primary Code:	9711
SIC Primary Description:	NATIONAL SECURITY
FIPS Code:	13

US DEPARTMENT OF DEFENSE - PENTAGON (Continued) **S105983009**

City/County:	Arlington County
Pollutant Name:	Carbon Monoxide
Pollutant Short Name:	CO
Value (tons/year):	15.7824844
Emission Year:	2016
Latitude:	38.86849
Longitude:	-77.0495
SIC Primary Code:	9711
SIC Primary Description:	NATIONAL SECURITY
FIPS Code:	13
City/County:	Arlington County
Pollutant Name:	Particulate Matter 10
Pollutant Short Name:	PM 10
Value (tons/year):	2.3357865
Emission Year:	2016
Latitude:	38.86849
Longitude:	-77.0495
SIC Primary Code:	9711
SIC Primary Description:	NATIONAL SECURITY
FIPS Code:	13
City/County:	Arlington County
Pollutant Name:	Hydrochloric acid (hydrogen chloride [gas only])
Pollutant Short Name:	HCL
Value (tons/year):	3.0295908
Emission Year:	2016
Latitude:	38.86849
Longitude:	-77.0495
SIC Primary Code:	9711
SIC Primary Description:	NATIONAL SECURITY
FIPS Code:	13
City/County:	Arlington County
Pollutant Name:	Nitrogen Oxide
Pollutant Short Name:	NOX
Value (tons/year):	15.50397
Emission Year:	2016
Latitude:	38.86849
Longitude:	-77.0495
SIC Primary Code:	9711
SIC Primary Description:	NATIONAL SECURITY
FIPS Code:	13
City/County:	Arlington County
Pollutant Name:	Particulate Matter
Pollutant Short Name:	PM
Value (tons/year):	2.309049
Emission Year:	2016
Latitude:	38.86849
Longitude:	-77.0495
SIC Primary Code:	9711
SIC Primary Description:	NATIONAL SECURITY
FIPS Code:	13
City/County:	Arlington County
Pollutant Name:	Volatile Organic Compounds

US DEPARTMENT OF DEFENSE - PENTAGON (Continued) **S105983009**

Pollutant Short Name:	VOC
Value (tons/year):	1.178959
Emission Year:	2018
Latitude:	38.86849
Longitude:	-77.0495
SIC Primary Code:	9711
SIC Primary Description:	NATIONAL SECURITY
FIPS Code:	Not reported
City/County:	Arlington County
Pollutant Name:	Nitrogen Oxide
Pollutant Short Name:	NOX
Value (tons/year):	17.14438
Emission Year:	2018
Latitude:	38.86849
Longitude:	-77.0495
SIC Primary Code:	9711
SIC Primary Description:	NATIONAL SECURITY
FIPS Code:	Not reported
City/County:	Arlington County
Pollutant Name:	Nitrogen Oxide
Pollutant Short Name:	NOX
Value (tons/year):	17.14438
Emission Year:	2018
Latitude:	38.86849
Longitude:	-77.0495
SIC Primary Code:	9711
SIC Primary Description:	NATIONAL SECURITY
FIPS Code:	Not reported
City/County:	Arlington County
Pollutant Name:	Particulate Matter
Pollutant Short Name:	PM
Value (tons/year):	2.172476
Emission Year:	2018
Latitude:	38.86849
Longitude:	-77.0495
SIC Primary Code:	9711
SIC Primary Description:	NATIONAL SECURITY
FIPS Code:	Not reported
City/County:	Arlington County
Pollutant Name:	Particulate Matter
Pollutant Short Name:	PM
Value (tons/year):	2.172476
Emission Year:	2018
Latitude:	38.86849
Longitude:	-77.0495
SIC Primary Code:	9711
SIC Primary Description:	NATIONAL SECURITY
FIPS Code:	Not reported
City/County:	Arlington County
Pollutant Name:	Particulate Matter
Pollutant Short Name:	PM
Value (tons/year):	2.172476

US DEPARTMENT OF DEFENSE - PENTAGON (Continued) **S105983009**

Emission Year:	2018
Latitude:	38.86849
Longitude:	-77.0495
SIC Primary Code:	9711
SIC Primary Description:	NATIONAL SECURITY
FIPS Code:	Not reported
City/County:	Arlington County
Pollutant Name:	Particulate Matter 10
Pollutant Short Name:	PM 10
Value (tons/year):	2.216798

Emission Year:	2018
Latitude:	38.86849
Longitude:	-77.0495
SIC Primary Code:	9711
SIC Primary Description:	NATIONAL SECURITY
FIPS Code:	Not reported
City/County:	Arlington County
Pollutant Name:	Particulate Matter 10
Pollutant Short Name:	PM 10
Value (tons/year):	2.216798

Emission Year:	2018
Latitude:	38.86849
Longitude:	-77.0495
SIC Primary Code:	9711
SIC Primary Description:	NATIONAL SECURITY
FIPS Code:	Not reported
City/County:	Arlington County
Pollutant Name:	Sulfur Dioxide
Pollutant Short Name:	SO2
Value (tons/year):	1.4473914

Emission Year:	2018
Latitude:	38.86849
Longitude:	-77.0495
SIC Primary Code:	9711
SIC Primary Description:	NATIONAL SECURITY
FIPS Code:	Not reported
City/County:	Arlington County
Pollutant Name:	Sulfur Dioxide
Pollutant Short Name:	SO2
Value (tons/year):	1.4473914

Emission Year:	2018
Latitude:	38.86849
Longitude:	-77.0495
SIC Primary Code:	9711
SIC Primary Description:	NATIONAL SECURITY
FIPS Code:	Not reported
City/County:	Arlington County
Pollutant Name:	Total Non-VOC/Non-PM HAP Emissions
Pollutant Short Name:	Fee HAPs
Value (tons/year):	2.7741192

Emission Year:	2018
Latitude:	38.86849

US DEPARTMENT OF DEFENSE - PENTAGON (Continued) **S105983009**

Longitude:	-77.0495
SIC Primary Code:	9711
SIC Primary Description:	NATIONAL SECURITY
FIPS Code:	Not reported
City/County:	Arlington County
Pollutant Name:	Total Non-VOC/Non-PM HAP Emissions
Pollutant Short Name:	Fee HAPs
Value (tons/year):	2.7741192

Emission Year:	2018
Latitude:	38.86849
Longitude:	-77.0495
SIC Primary Code:	9711
SIC Primary Description:	NATIONAL SECURITY
FIPS Code:	Not reported
City/County:	Arlington County
Pollutant Name:	Total Non-VOC/Non-PM HAP Emissions
Pollutant Short Name:	Fee HAPs
Value (tons/year):	2.7741192

Emission Year:	2018
Latitude:	38.86849
Longitude:	-77.0495
SIC Primary Code:	9711
SIC Primary Description:	NATIONAL SECURITY
FIPS Code:	Not reported
City/County:	Arlington County
Pollutant Name:	Volatile Organic Compounds
Pollutant Short Name:	VOC
Value (tons/year):	1.1954515

Emission Year:	2018
Latitude:	38.86849
Longitude:	-77.0495
SIC Primary Code:	9711
SIC Primary Description:	NATIONAL SECURITY
FIPS Code:	Not reported
City/County:	Arlington County
Pollutant Name:	Volatile Organic Compounds
Pollutant Short Name:	VOC
Value (tons/year):	1.1954515

Emission Year:	2018
Latitude:	38.86849
Longitude:	-77.0495
SIC Primary Code:	9711
SIC Primary Description:	NATIONAL SECURITY
FIPS Code:	Not reported
City/County:	Arlington County
Pollutant Name:	Volatile Organic Compounds
Pollutant Short Name:	VOC
Value (tons/year):	1.1954515

Emission Year:	2018
Latitude:	38.86849
Longitude:	-77.0495
SIC Primary Code:	9711

US DEPARTMENT OF DEFENSE - PENTAGON (Continued) **S105983009**

SIC Primary Description:	NATIONAL SECURITY
FIPS Code:	Not reported
City/County:	Arlington County
Pollutant Name:	Hydrochloric acid (hydrogen chloride [gas only])
Pollutant Short Name:	HCL
Value (tons/year):	2.7741192
Emission Year:	2018
Latitude:	38.86849
Longitude:	-77.0495
SIC Primary Code:	9711
SIC Primary Description:	NATIONAL SECURITY
FIPS Code:	Not reported
City/County:	Arlington County
Pollutant Name:	Hydrochloric acid (hydrogen chloride [gas only])
Pollutant Short Name:	HCL
Value (tons/year):	2.7741192
Emission Year:	2015
Latitude:	38.86849
Longitude:	-77.0495
SIC Primary Code:	9711
SIC Primary Description:	NATIONAL SECURITY
FIPS Code:	13
City/County:	Arlington County
Pollutant Name:	Sulfur Dioxide
Pollutant Short Name:	SO2
Value (tons/year):	3.88206967
Emission Year:	2015
Latitude:	38.86849
Longitude:	-77.0495
SIC Primary Code:	9711
SIC Primary Description:	NATIONAL SECURITY
FIPS Code:	13
City/County:	Arlington County
Pollutant Name:	Total Non-VOC/Non-PM HAP Emissions
Pollutant Short Name:	Fee HAPs
Value (tons/year):	3.2733492
Emission Year:	2015
Latitude:	38.86849
Longitude:	-77.0495
SIC Primary Code:	9711
SIC Primary Description:	NATIONAL SECURITY
FIPS Code:	13
City/County:	Arlington County
Pollutant Name:	Carbon Monoxide
Pollutant Short Name:	CO
Value (tons/year):	14.3384206
Emission Year:	2015
Latitude:	38.86849
Longitude:	-77.0495
SIC Primary Code:	9711
SIC Primary Description:	NATIONAL SECURITY
FIPS Code:	13

US DEPARTMENT OF DEFENSE - PENTAGON (Continued) **S105983009**

City/County:	Arlington County
Pollutant Name:	Particulate Matter 10
Pollutant Short Name:	PM 10
Value (tons/year):	2.523732
Emission Year:	2015
Latitude:	38.86849
Longitude:	-77.0495
SIC Primary Code:	9711
SIC Primary Description:	NATIONAL SECURITY
FIPS Code:	13
City/County:	Arlington County
Pollutant Name:	Hydrochloric acid (hydrogen chloride [gas only])
Pollutant Short Name:	HCL
Value (tons/year):	3.2733492
Emission Year:	2015
Latitude:	38.86849
Longitude:	-77.0495
SIC Primary Code:	9711
SIC Primary Description:	NATIONAL SECURITY
FIPS Code:	13
City/County:	Arlington County
Pollutant Name:	Nitrogen Oxide
Pollutant Short Name:	NOX
Value (tons/year):	17.66071
Emission Year:	2015
Latitude:	38.86849
Longitude:	-77.0495
SIC Primary Code:	9711
SIC Primary Description:	NATIONAL SECURITY
FIPS Code:	13
City/County:	Arlington County
Pollutant Name:	Particulate Matter
Pollutant Short Name:	PM
Value (tons/year):	2.464155
Emission Year:	2015
Latitude:	38.86849
Longitude:	-77.0495
SIC Primary Code:	9711
SIC Primary Description:	NATIONAL SECURITY
FIPS Code:	13
City/County:	Arlington County
Pollutant Name:	Volatile Organic Compounds
Pollutant Short Name:	VOC
Value (tons/year):	1.1222665
Emission Year:	2018
Latitude:	38.86849
Longitude:	-77.0495
SIC Primary Code:	9711
SIC Primary Description:	NATIONAL SECURITY
FIPS Code:	Not reported
City/County:	Arlington County
Pollutant Name:	Nitrogen Oxide

US DEPARTMENT OF DEFENSE - PENTAGON (Continued) **S105983009**

Pollutant Short Name:	NOX
Value (tons/year):	17.14438
Emission Year:	2018
Latitude:	38.86849
Longitude:	-77.0495
SIC Primary Code:	9711
SIC Primary Description:	NATIONAL SECURITY
FIPS Code:	Not reported
City/County:	Arlington County
Pollutant Name:	Nitrogen Oxide
Pollutant Short Name:	NOX
Value (tons/year):	17.14438
Emission Year:	2018
Latitude:	38.86849
Longitude:	-77.0495
SIC Primary Code:	9711
SIC Primary Description:	NATIONAL SECURITY
FIPS Code:	Not reported
City/County:	Arlington County
Pollutant Name:	Particulate Matter
Pollutant Short Name:	PM
Value (tons/year):	2.172476
Emission Year:	2018
Latitude:	38.86849
Longitude:	-77.0495
SIC Primary Code:	9711
SIC Primary Description:	NATIONAL SECURITY
FIPS Code:	Not reported
City/County:	Arlington County
Pollutant Name:	Particulate Matter 10
Pollutant Short Name:	PM 10
Value (tons/year):	2.216798
Emission Year:	2018
Latitude:	38.86849
Longitude:	-77.0495
SIC Primary Code:	9711
SIC Primary Description:	NATIONAL SECURITY
FIPS Code:	Not reported
City/County:	Arlington County
Pollutant Name:	Particulate Matter 10
Pollutant Short Name:	PM 10
Value (tons/year):	2.216798
Emission Year:	2014
Latitude:	38.86849
Longitude:	-77.0495
SIC Primary Code:	9711
SIC Primary Description:	NATIONAL SECURITY
FIPS Code:	13
City/County:	Arlington County
Pollutant Name:	Carbon Monoxide
Pollutant Short Name:	CO
Value (tons/year):	15.96084

US DEPARTMENT OF DEFENSE - PENTAGON (Continued) **S105983009**

Emission Year:	2014
Latitude:	38.86849
Longitude:	-77.0495
SIC Primary Code:	9711
SIC Primary Description:	NATIONAL SECURITY
FIPS Code:	13
City/County:	Arlington County
Pollutant Name:	Particulate Matter 10
Pollutant Short Name:	PM 10
Value (tons/year):	2.710727

Emission Year:	2014
Latitude:	38.86849
Longitude:	-77.0495
SIC Primary Code:	9711
SIC Primary Description:	NATIONAL SECURITY
FIPS Code:	13
City/County:	Arlington County
Pollutant Name:	Hydrochloric acid (hydrogen chloride [gas only])
Pollutant Short Name:	HCL
Value (tons/year):	3.30498

Emission Year:	2014
Latitude:	38.86849
Longitude:	-77.0495
SIC Primary Code:	9711
SIC Primary Description:	NATIONAL SECURITY
FIPS Code:	13
City/County:	Arlington County
Pollutant Name:	Nitrogen Oxide
Pollutant Short Name:	NOX
Value (tons/year):	18.4221

Emission Year:	2014
Latitude:	38.86849
Longitude:	-77.0495
SIC Primary Code:	9711
SIC Primary Description:	NATIONAL SECURITY
FIPS Code:	13
City/County:	Arlington County
Pollutant Name:	Particulate Matter
Pollutant Short Name:	PM
Value (tons/year):	2.64533

Emission Year:	2014
Latitude:	38.86849
Longitude:	-77.0495
SIC Primary Code:	9711
SIC Primary Description:	NATIONAL SECURITY
FIPS Code:	13
City/County:	Arlington County
Pollutant Name:	Volatile Organic Compounds
Pollutant Short Name:	VOC
Value (tons/year):	1.221898

Emission Year:	2014
Latitude:	38.86849

US DEPARTMENT OF DEFENSE - PENTAGON (Continued) **S105983009**

Longitude:	-77.0495
SIC Primary Code:	9711
SIC Primary Description:	NATIONAL SECURITY
FIPS Code:	13
City/County:	Arlington County
Pollutant Name:	Sulfur Dioxide
Pollutant Short Name:	SO2
Value (tons/year):	5.350479
Emission Year:	2014
Latitude:	38.86849
Longitude:	-77.0495
SIC Primary Code:	9711
SIC Primary Description:	NATIONAL SECURITY
FIPS Code:	13
City/County:	Arlington County
Pollutant Name:	Total Non-VOC/Non-PM HAP Emissions
Pollutant Short Name:	Fee HAPs
Value (tons/year):	3.30498
Emission Year:	2018
Latitude:	38.86849
Longitude:	-77.0495
SIC Primary Code:	9711
SIC Primary Description:	NATIONAL SECURITY
FIPS Code:	Not reported
City/County:	Arlington County
Pollutant Name:	Sulfur Dioxide
Pollutant Short Name:	SO2
Value (tons/year):	1.4473914
Emission Year:	2018
Latitude:	38.86849
Longitude:	-77.0495
SIC Primary Code:	9711
SIC Primary Description:	NATIONAL SECURITY
FIPS Code:	Not reported
City/County:	Arlington County
Pollutant Name:	Sulfur Dioxide
Pollutant Short Name:	SO2
Value (tons/year):	1.4473914
Emission Year:	2018
Latitude:	38.86849
Longitude:	-77.0495
SIC Primary Code:	9711
SIC Primary Description:	NATIONAL SECURITY
FIPS Code:	Not reported
City/County:	Arlington County
Pollutant Name:	Total Non-VOC/Non-PM HAP Emissions
Pollutant Short Name:	Fee HAPs
Value (tons/year):	2.7741192
Emission Year:	2018
Latitude:	38.86849
Longitude:	-77.0495
SIC Primary Code:	9711

US DEPARTMENT OF DEFENSE - PENTAGON (Continued) **S105983009**

SIC Primary Description:	NATIONAL SECURITY
FIPS Code:	Not reported
City/County:	Arlington County
Pollutant Name:	Volatile Organic Compounds
Pollutant Short Name:	VOC
Value (tons/year):	1.1954515
Emission Year:	2017
Latitude:	38.86849
Longitude:	-77.0495
SIC Primary Code:	9711
SIC Primary Description:	NATIONAL SECURITY
FIPS Code:	13
City/County:	Arlington County
Pollutant Name:	Sulfur Dioxide
Pollutant Short Name:	SO2
Value (tons/year):	1.5904014049999999
Emission Year:	2017
Latitude:	38.86849
Longitude:	-77.0495
SIC Primary Code:	9711
SIC Primary Description:	NATIONAL SECURITY
FIPS Code:	13
City/County:	Arlington County
Pollutant Name:	Carbon Monoxide
Pollutant Short Name:	CO
Value (tons/year):	15.522086
Emission Year:	2017
Latitude:	38.86849
Longitude:	-77.0495
SIC Primary Code:	9711
SIC Primary Description:	NATIONAL SECURITY
FIPS Code:	13
City/County:	Arlington County
Pollutant Name:	Nitrogen Oxide
Pollutant Short Name:	NOX
Value (tons/year):	16.930700000000002
Emission Year:	2017
Latitude:	38.86849
Longitude:	-77.0495
SIC Primary Code:	9711
SIC Primary Description:	NATIONAL SECURITY
FIPS Code:	13
City/County:	Arlington County
Pollutant Name:	Total Non-VOC/Non-PM HAP Emissions
Pollutant Short Name:	Fee HAPs
Value (tons/year):	3.0686520000000002
Emission Year:	2017
Latitude:	38.86849
Longitude:	-77.0495
SIC Primary Code:	9711
SIC Primary Description:	NATIONAL SECURITY
FIPS Code:	13

US DEPARTMENT OF DEFENSE - PENTAGON (Continued) **S105983009**

City/County:	Arlington County
Pollutant Name:	Particulate Matter 10
Pollutant Short Name:	PM 10
Value (tons/year):	2.3218200000000002
Emission Year:	2017
Latitude:	38.86849
Longitude:	-77.0495
SIC Primary Code:	9711
SIC Primary Description:	NATIONAL SECURITY
FIPS Code:	13
City/County:	Arlington County
Pollutant Name:	Hydrochloric acid (hydrogen chloride [gas only])
Pollutant Short Name:	HCL
Value (tons/year):	3.0686520000000002
Emission Year:	2017
Latitude:	38.86849
Longitude:	-77.0495
SIC Primary Code:	9711
SIC Primary Description:	NATIONAL SECURITY
FIPS Code:	13
City/County:	Arlington County
Pollutant Name:	Particulate Matter
Pollutant Short Name:	PM
Value (tons/year):	2.2942499999999999
Emission Year:	2017
Latitude:	38.86849
Longitude:	-77.0495
SIC Primary Code:	9711
SIC Primary Description:	NATIONAL SECURITY
FIPS Code:	13
City/County:	Arlington County
Pollutant Name:	Volatile Organic Compounds
Pollutant Short Name:	VOC
Value (tons/year):	1.2250274999999999

Name:	US DEPARTMENT OF DEFENSE - PENTAGON
Address:	425 OLD JEFFERSON DAVIS HWY
City,State,Zip:	ARLINGTON, VA 22202
Region:	NRO
Registration Number:	70030
Contact First Name:	Joseph
Contact Last Name:	Eichenlaub
Contact Title:	Branch Manager
Contact Phone:	7036933683
Latitude:	38.866798
Longitude:	-77.047409
Lat Deg/Min/Sec Lon Deg/Min/Sec:	38 52 0.47280000 / -77 2 50.6724
Mailing Address:	Pentagon Building Management Office
Mailing City:	Washington
Mailing State:	DC
Mailing Zip Code:	20301
Program Type:	Article 6 - mNSR
Permit Type:	MINAMEN

US DEPARTMENT OF DEFENSE - PENTAGON (Continued) **S105983009**

Issued Date:	07/16/2012
Operating Status:	Operating
Contact Email:	Joseph.D.Eichenlaub.CIV@mail.mil
Owner ID:	7553
Owner Name:	US DEPT STATE/NFATC
Owner Tele:	Not reported
Facility Full Name:	Pentagon Reservation
ICIS Federal ID:	VA0000005101300010
Currently Active (y/n):	Y
Primary Permit Type Desc:	Minor Amendment to Minor NSR Permit
Permit Status:	Issued

AIRS:

Emission Year:	2018
Latitude:	38.86849
Longitude:	-77.0495
SIC Primary Code:	9711
SIC Primary Description:	NATIONAL SECURITY
FIPS Code:	Not reported
City/County:	Arlington County
Pollutant Name:	Carbon Monoxide
Pollutant Short Name:	CO
Value (tons/year):	13.9297956

Emission Year:	2018
Latitude:	38.86849
Longitude:	-77.0495
SIC Primary Code:	9711
SIC Primary Description:	NATIONAL SECURITY
FIPS Code:	Not reported
City/County:	Arlington County
Pollutant Name:	Carbon Monoxide
Pollutant Short Name:	CO
Value (tons/year):	13.9297956

Emission Year:	2018
Latitude:	38.86849
Longitude:	-77.0495
SIC Primary Code:	9711
SIC Primary Description:	NATIONAL SECURITY
FIPS Code:	Not reported
City/County:	Arlington County
Pollutant Name:	Carbon Monoxide
Pollutant Short Name:	CO
Value (tons/year):	13.9297956

Emission Year:	2018
Latitude:	38.86849
Longitude:	-77.0495
SIC Primary Code:	9711
SIC Primary Description:	NATIONAL SECURITY
FIPS Code:	Not reported
City/County:	Arlington County
Pollutant Name:	Carbon Monoxide
Pollutant Short Name:	CO
Value (tons/year):	13.9297956

Emission Year:	2013

US DEPARTMENT OF DEFENSE - PENTAGON (Continued) **S105983009**

Latitude:	38.86849
Longitude:	-77.0495
SIC Primary Code:	9711
SIC Primary Description:	NATIONAL SECURITY
FIPS Code:	13
City/County:	Arlington County
Pollutant Name:	Particulate Matter 10
Pollutant Short Name:	PM 10
Value (tons/year):	2.42478

Emission Year:	2013
Latitude:	38.86849
Longitude:	-77.0495
SIC Primary Code:	9711
SIC Primary Description:	NATIONAL SECURITY
FIPS Code:	13
City/County:	Arlington County
Pollutant Name:	Hydrochloric acid (hydrogen chloride [gas only])
Pollutant Short Name:	HCL
Value (tons/year):	3.7152

Emission Year:	2013
Latitude:	38.86849
Longitude:	-77.0495
SIC Primary Code:	9711
SIC Primary Description:	NATIONAL SECURITY
FIPS Code:	13
City/County:	Arlington County
Pollutant Name:	Nitrogen Oxide
Pollutant Short Name:	NOX
Value (tons/year):	11.30475

Emission Year:	2013
Latitude:	38.86849
Longitude:	-77.0495
SIC Primary Code:	9711
SIC Primary Description:	NATIONAL SECURITY
FIPS Code:	13
City/County:	Arlington County
Pollutant Name:	Particulate Matter
Pollutant Short Name:	PM
Value (tons/year):	2.4021

Emission Year:	2013
Latitude:	38.86849
Longitude:	-77.0495
SIC Primary Code:	9711
SIC Primary Description:	NATIONAL SECURITY
FIPS Code:	13
City/County:	Arlington County
Pollutant Name:	Volatile Organic Compounds
Pollutant Short Name:	VOC
Value (tons/year):	1.11117

Emission Year:	2013
Latitude:	38.86849
Longitude:	-77.0495

US DEPARTMENT OF DEFENSE - PENTAGON (Continued) **S105983009**

SIC Primary Code:	9711
SIC Primary Description:	NATIONAL SECURITY
FIPS Code:	13
City/County:	Arlington County
Pollutant Name:	Sulfur Dioxide
Pollutant Short Name:	SO2
Value (tons/year):	2.49966

Emission Year:	2013
Latitude:	38.86849
Longitude:	-77.0495
SIC Primary Code:	9711
SIC Primary Description:	NATIONAL SECURITY
FIPS Code:	13
City/County:	Arlington County
Pollutant Name:	Total Non-VOC/Non-PM HAP Emissions
Pollutant Short Name:	Fee HAPs
Value (tons/year):	3.7152

Emission Year:	2013
Latitude:	38.86849
Longitude:	-77.0495
SIC Primary Code:	9711
SIC Primary Description:	NATIONAL SECURITY
FIPS Code:	13
City/County:	Arlington County
Pollutant Name:	Carbon Monoxide
Pollutant Short Name:	CO
Value (tons/year):	14.07675

Emission Year:	2018
Latitude:	38.86849
Longitude:	-77.0495
SIC Primary Code:	9711
SIC Primary Description:	NATIONAL SECURITY
FIPS Code:	Not reported
City/County:	Arlington County
Pollutant Name:	Hydrochloric acid (hydrogen chloride [gas only])
Pollutant Short Name:	HCL
Value (tons/year):	2.7741192

Emission Year:	2018
Latitude:	38.86849
Longitude:	-77.0495
SIC Primary Code:	9711
SIC Primary Description:	NATIONAL SECURITY
FIPS Code:	Not reported
City/County:	Arlington County
Pollutant Name:	Hydrochloric acid (hydrogen chloride [gas only])
Pollutant Short Name:	HCL
Value (tons/year):	2.7741192

Emission Year:	2016
Latitude:	38.86849
Longitude:	-77.0495
SIC Primary Code:	9711
SIC Primary Description:	NATIONAL SECURITY

US DEPARTMENT OF DEFENSE - PENTAGON (Continued) **S105983009**

FIPS Code:	13
City/County:	Arlington County
Pollutant Name:	Sulfur Dioxide
Pollutant Short Name:	SO2
Value (tons/year):	1.572784415
Emission Year:	2016
Latitude:	38.86849
Longitude:	-77.0495
SIC Primary Code:	9711
SIC Primary Description:	NATIONAL SECURITY
FIPS Code:	13
City/County:	Arlington County
Pollutant Name:	Total Non-VOC/Non-PM HAP Emissions
Pollutant Short Name:	Fee HAPs
Value (tons/year):	3.0295908
Emission Year:	2016
Latitude:	38.86849
Longitude:	-77.0495
SIC Primary Code:	9711
SIC Primary Description:	NATIONAL SECURITY
FIPS Code:	13
City/County:	Arlington County
Pollutant Name:	Carbon Monoxide
Pollutant Short Name:	CO
Value (tons/year):	15.7824844
Emission Year:	2016
Latitude:	38.86849
Longitude:	-77.0495
SIC Primary Code:	9711
SIC Primary Description:	NATIONAL SECURITY
FIPS Code:	13
City/County:	Arlington County
Pollutant Name:	Particulate Matter 10
Pollutant Short Name:	PM 10
Value (tons/year):	2.3357865
Emission Year:	2016
Latitude:	38.86849
Longitude:	-77.0495
SIC Primary Code:	9711
SIC Primary Description:	NATIONAL SECURITY
FIPS Code:	13
City/County:	Arlington County
Pollutant Name:	Hydrochloric acid (hydrogen chloride [gas only])
Pollutant Short Name:	HCL
Value (tons/year):	3.0295908
Emission Year:	2016
Latitude:	38.86849
Longitude:	-77.0495
SIC Primary Code:	9711
SIC Primary Description:	NATIONAL SECURITY
FIPS Code:	13
City/County:	Arlington County

US DEPARTMENT OF DEFENSE - PENTAGON (Continued) **S105983009**

Pollutant Name:	Nitrogen Oxide
Pollutant Short Name:	NOX
Value (tons/year):	15.50397
Emission Year:	2016
Latitude:	38.86849
Longitude:	-77.0495
SIC Primary Code:	9711
SIC Primary Description:	NATIONAL SECURITY
FIPS Code:	13
City/County:	Arlington County
Pollutant Name:	Particulate Matter
Pollutant Short Name:	PM
Value (tons/year):	2.309049
Emission Year:	2016
Latitude:	38.86849
Longitude:	-77.0495
SIC Primary Code:	9711
SIC Primary Description:	NATIONAL SECURITY
FIPS Code:	13
City/County:	Arlington County
Pollutant Name:	Volatile Organic Compounds
Pollutant Short Name:	VOC
Value (tons/year):	1.178959
Emission Year:	2018
Latitude:	38.86849
Longitude:	-77.0495
SIC Primary Code:	9711
SIC Primary Description:	NATIONAL SECURITY
FIPS Code:	Not reported
City/County:	Arlington County
Pollutant Name:	Nitrogen Oxide
Pollutant Short Name:	NOX
Value (tons/year):	17.14438
Emission Year:	2018
Latitude:	38.86849
Longitude:	-77.0495
SIC Primary Code:	9711
SIC Primary Description:	NATIONAL SECURITY
FIPS Code:	Not reported
City/County:	Arlington County
Pollutant Name:	Nitrogen Oxide
Pollutant Short Name:	NOX
Value (tons/year):	17.14438
Emission Year:	2018
Latitude:	38.86849
Longitude:	-77.0495
SIC Primary Code:	9711
SIC Primary Description:	NATIONAL SECURITY
FIPS Code:	Not reported
City/County:	Arlington County
Pollutant Name:	Particulate Matter
Pollutant Short Name:	PM

US DEPARTMENT OF DEFENSE - PENTAGON (Continued) **S105983009**

Value (tons/year):	2.172476
Emission Year:	2018
Latitude:	38.86849
Longitude:	-77.0495
SIC Primary Code:	9711
SIC Primary Description:	NATIONAL SECURITY
FIPS Code:	Not reported
City/County:	Arlington County
Pollutant Name:	Particulate Matter
Pollutant Short Name:	PM
Value (tons/year):	2.172476
Emission Year:	2018
Latitude:	38.86849
Longitude:	-77.0495
SIC Primary Code:	9711
SIC Primary Description:	NATIONAL SECURITY
FIPS Code:	Not reported
City/County:	Arlington County
Pollutant Name:	Particulate Matter
Pollutant Short Name:	PM
Value (tons/year):	2.172476
Emission Year:	2018
Latitude:	38.86849
Longitude:	-77.0495
SIC Primary Code:	9711
SIC Primary Description:	NATIONAL SECURITY
FIPS Code:	Not reported
City/County:	Arlington County
Pollutant Name:	Particulate Matter 10
Pollutant Short Name:	PM 10
Value (tons/year):	2.216798
Emission Year:	2018
Latitude:	38.86849
Longitude:	-77.0495
SIC Primary Code:	9711
SIC Primary Description:	NATIONAL SECURITY
FIPS Code:	Not reported
City/County:	Arlington County
Pollutant Name:	Particulate Matter 10
Pollutant Short Name:	PM 10
Value (tons/year):	2.216798
Emission Year:	2018
Latitude:	38.86849
Longitude:	-77.0495
SIC Primary Code:	9711
SIC Primary Description:	NATIONAL SECURITY
FIPS Code:	Not reported
City/County:	Arlington County
Pollutant Name:	Sulfur Dioxide
Pollutant Short Name:	SO2
Value (tons/year):	1.4473914

US DEPARTMENT OF DEFENSE - PENTAGON (Continued) **S105983009**

Emission Year:	2018
Latitude:	38.86849
Longitude:	-77.0495
SIC Primary Code:	9711
SIC Primary Description:	NATIONAL SECURITY
FIPS Code:	Not reported
City/County:	Arlington County
Pollutant Name:	Sulfur Dioxide
Pollutant Short Name:	SO2
Value (tons/year):	1.4473914

Emission Year:	2018
Latitude:	38.86849
Longitude:	-77.0495
SIC Primary Code:	9711
SIC Primary Description:	NATIONAL SECURITY
FIPS Code:	Not reported
City/County:	Arlington County
Pollutant Name:	Total Non-VOC/Non-PM HAP Emissions
Pollutant Short Name:	Fee HAPs
Value (tons/year):	2.7741192

Emission Year:	2018
Latitude:	38.86849
Longitude:	-77.0495
SIC Primary Code:	9711
SIC Primary Description:	NATIONAL SECURITY
FIPS Code:	Not reported
City/County:	Arlington County
Pollutant Name:	Total Non-VOC/Non-PM HAP Emissions
Pollutant Short Name:	Fee HAPs
Value (tons/year):	2.7741192

Emission Year:	2018
Latitude:	38.86849
Longitude:	-77.0495
SIC Primary Code:	9711
SIC Primary Description:	NATIONAL SECURITY
FIPS Code:	Not reported
City/County:	Arlington County
Pollutant Name:	Total Non-VOC/Non-PM HAP Emissions
Pollutant Short Name:	Fee HAPs
Value (tons/year):	2.7741192

Emission Year:	2018
Latitude:	38.86849
Longitude:	-77.0495
SIC Primary Code:	9711
SIC Primary Description:	NATIONAL SECURITY
FIPS Code:	Not reported
City/County:	Arlington County
Pollutant Name:	Volatile Organic Compounds
Pollutant Short Name:	VOC
Value (tons/year):	1.1954515

Emission Year:	2018
Latitude:	38.86849

US DEPARTMENT OF DEFENSE - PENTAGON (Continued) **S105983009**

Longitude:	-77.0495
SIC Primary Code:	9711
SIC Primary Description:	NATIONAL SECURITY
FIPS Code:	Not reported
City/County:	Arlington County
Pollutant Name:	Volatile Organic Compounds
Pollutant Short Name:	VOC
Value (tons/year):	1.1954515
Emission Year:	2018
Latitude:	38.86849
Longitude:	-77.0495
SIC Primary Code:	9711
SIC Primary Description:	NATIONAL SECURITY
FIPS Code:	Not reported
City/County:	Arlington County
Pollutant Name:	Volatile Organic Compounds
Pollutant Short Name:	VOC
Value (tons/year):	1.1954515
Emission Year:	2018
Latitude:	38.86849
Longitude:	-77.0495
SIC Primary Code:	9711
SIC Primary Description:	NATIONAL SECURITY
FIPS Code:	Not reported
City/County:	Arlington County
Pollutant Name:	Hydrochloric acid (hydrogen chloride [gas only])
Pollutant Short Name:	HCL
Value (tons/year):	2.7741192
Emission Year:	2018
Latitude:	38.86849
Longitude:	-77.0495
SIC Primary Code:	9711
SIC Primary Description:	NATIONAL SECURITY
FIPS Code:	Not reported
City/County:	Arlington County
Pollutant Name:	Hydrochloric acid (hydrogen chloride [gas only])
Pollutant Short Name:	HCL
Value (tons/year):	2.7741192
Emission Year:	2015
Latitude:	38.86849
Longitude:	-77.0495
SIC Primary Code:	9711
SIC Primary Description:	NATIONAL SECURITY
FIPS Code:	13
City/County:	Arlington County
Pollutant Name:	Sulfur Dioxide
Pollutant Short Name:	SO2
Value (tons/year):	3.88206967
Emission Year:	2015
Latitude:	38.86849
Longitude:	-77.0495
SIC Primary Code:	9711

US DEPARTMENT OF DEFENSE - PENTAGON (Continued) **S105983009**

SIC Primary Description:	NATIONAL SECURITY
FIPS Code:	13
City/County:	Arlington County
Pollutant Name:	Total Non-VOC/Non-PM HAP Emissions
Pollutant Short Name:	Fee HAPs
Value (tons/year):	3.2733492
Emission Year:	2015
Latitude:	38.86849
Longitude:	-77.0495
SIC Primary Code:	9711
SIC Primary Description:	NATIONAL SECURITY
FIPS Code:	13
City/County:	Arlington County
Pollutant Name:	Carbon Monoxide
Pollutant Short Name:	CO
Value (tons/year):	14.3384206
Emission Year:	2015
Latitude:	38.86849
Longitude:	-77.0495
SIC Primary Code:	9711
SIC Primary Description:	NATIONAL SECURITY
FIPS Code:	13
City/County:	Arlington County
Pollutant Name:	Particulate Matter 10
Pollutant Short Name:	PM 10
Value (tons/year):	2.523732
Emission Year:	2015
Latitude:	38.86849
Longitude:	-77.0495
SIC Primary Code:	9711
SIC Primary Description:	NATIONAL SECURITY
FIPS Code:	13
City/County:	Arlington County
Pollutant Name:	Hydrochloric acid (hydrogen chloride [gas only])
Pollutant Short Name:	HCL
Value (tons/year):	3.2733492
Emission Year:	2015
Latitude:	38.86849
Longitude:	-77.0495
SIC Primary Code:	9711
SIC Primary Description:	NATIONAL SECURITY
FIPS Code:	13
City/County:	Arlington County
Pollutant Name:	Nitrogen Oxide
Pollutant Short Name:	NOX
Value (tons/year):	17.66071
Emission Year:	2015
Latitude:	38.86849
Longitude:	-77.0495
SIC Primary Code:	9711
SIC Primary Description:	NATIONAL SECURITY
FIPS Code:	13

US DEPARTMENT OF DEFENSE - PENTAGON (Continued) **S105983009**

City/County:	Arlington County
Pollutant Name:	Particulate Matter
Pollutant Short Name:	PM
Value (tons/year):	2.464155
Emission Year:	2015
Latitude:	38.86849
Longitude:	-77.0495
SIC Primary Code:	9711
SIC Primary Description:	NATIONAL SECURITY
FIPS Code:	13
City/County:	Arlington County
Pollutant Name:	Volatile Organic Compounds
Pollutant Short Name:	VOC
Value (tons/year):	1.1222665
Emission Year:	2018
Latitude:	38.86849
Longitude:	-77.0495
SIC Primary Code:	9711
SIC Primary Description:	NATIONAL SECURITY
FIPS Code:	Not reported
City/County:	Arlington County
Pollutant Name:	Nitrogen Oxide
Pollutant Short Name:	NOX
Value (tons/year):	17.14438
Emission Year:	2018
Latitude:	38.86849
Longitude:	-77.0495
SIC Primary Code:	9711
SIC Primary Description:	NATIONAL SECURITY
FIPS Code:	Not reported
City/County:	Arlington County
Pollutant Name:	Nitrogen Oxide
Pollutant Short Name:	NOX
Value (tons/year):	17.14438
Emission Year:	2018
Latitude:	38.86849
Longitude:	-77.0495
SIC Primary Code:	9711
SIC Primary Description:	NATIONAL SECURITY
FIPS Code:	Not reported
City/County:	Arlington County
Pollutant Name:	Particulate Matter
Pollutant Short Name:	PM
Value (tons/year):	2.172476
Emission Year:	2018
Latitude:	38.86849
Longitude:	-77.0495
SIC Primary Code:	9711
SIC Primary Description:	NATIONAL SECURITY
FIPS Code:	Not reported
City/County:	Arlington County
Pollutant Name:	Particulate Matter 10

US DEPARTMENT OF DEFENSE - PENTAGON (Continued) **S105983009**

Pollutant Short Name:	PM 10
Value (tons/year):	2.216798
Emission Year:	2018
Latitude:	38.86849
Longitude:	-77.0495
SIC Primary Code:	9711
SIC Primary Description:	NATIONAL SECURITY
FIPS Code:	Not reported
City/County:	Arlington County
Pollutant Name:	Particulate Matter 10
Pollutant Short Name:	PM 10
Value (tons/year):	2.216798
Emission Year:	2014
Latitude:	38.86849
Longitude:	-77.0495
SIC Primary Code:	9711
SIC Primary Description:	NATIONAL SECURITY
FIPS Code:	13
City/County:	Arlington County
Pollutant Name:	Carbon Monoxide
Pollutant Short Name:	CO
Value (tons/year):	15.96084
Emission Year:	2014
Latitude:	38.86849
Longitude:	-77.0495
SIC Primary Code:	9711
SIC Primary Description:	NATIONAL SECURITY
FIPS Code:	13
City/County:	Arlington County
Pollutant Name:	Particulate Matter 10
Pollutant Short Name:	PM 10
Value (tons/year):	2.710727
Emission Year:	2014
Latitude:	38.86849
Longitude:	-77.0495
SIC Primary Code:	9711
SIC Primary Description:	NATIONAL SECURITY
FIPS Code:	13
City/County:	Arlington County
Pollutant Name:	Hydrochloric acid (hydrogen chloride [gas only])
Pollutant Short Name:	HCL
Value (tons/year):	3.30498
Emission Year:	2014
Latitude:	38.86849
Longitude:	-77.0495
SIC Primary Code:	9711
SIC Primary Description:	NATIONAL SECURITY
FIPS Code:	13
City/County:	Arlington County
Pollutant Name:	Nitrogen Oxide
Pollutant Short Name:	NOX
Value (tons/year):	18.4221

US DEPARTMENT OF DEFENSE - PENTAGON (Continued) **S105983009**

Emission Year:	2014
Latitude:	38.86849
Longitude:	-77.0495
SIC Primary Code:	9711
SIC Primary Description:	NATIONAL SECURITY
FIPS Code:	13
City/County:	Arlington County
Pollutant Name:	Particulate Matter
Pollutant Short Name:	PM
Value (tons/year):	2.64533

Emission Year:	2014
Latitude:	38.86849
Longitude:	-77.0495
SIC Primary Code:	9711
SIC Primary Description:	NATIONAL SECURITY
FIPS Code:	13
City/County:	Arlington County
Pollutant Name:	Volatile Organic Compounds
Pollutant Short Name:	VOC
Value (tons/year):	1.221898

Emission Year:	2014
Latitude:	38.86849
Longitude:	-77.0495
SIC Primary Code:	9711
SIC Primary Description:	NATIONAL SECURITY
FIPS Code:	13
City/County:	Arlington County
Pollutant Name:	Sulfur Dioxide
Pollutant Short Name:	SO2
Value (tons/year):	5.350479

Emission Year:	2014
Latitude:	38.86849
Longitude:	-77.0495
SIC Primary Code:	9711
SIC Primary Description:	NATIONAL SECURITY
FIPS Code:	13
City/County:	Arlington County
Pollutant Name:	Total Non-VOC/Non-PM HAP Emissions
Pollutant Short Name:	Fee HAPs
Value (tons/year):	3.30498

Emission Year:	2018
Latitude:	38.86849
Longitude:	-77.0495
SIC Primary Code:	9711
SIC Primary Description:	NATIONAL SECURITY
FIPS Code:	Not reported
City/County:	Arlington County
Pollutant Name:	Sulfur Dioxide
Pollutant Short Name:	SO2
Value (tons/year):	1.4473914

Emission Year:	2018
Latitude:	38.86849

US DEPARTMENT OF DEFENSE - PENTAGON (Continued) **S105983009**

Longitude:	-77.0495
SIC Primary Code:	9711
SIC Primary Description:	NATIONAL SECURITY
FIPS Code:	Not reported
City/County:	Arlington County
Pollutant Name:	Sulfur Dioxide
Pollutant Short Name:	SO2
Value (tons/year):	1.4473914

Emission Year:	2018
Latitude:	38.86849
Longitude:	-77.0495
SIC Primary Code:	9711
SIC Primary Description:	NATIONAL SECURITY
FIPS Code:	Not reported
City/County:	Arlington County
Pollutant Name:	Total Non-VOC/Non-PM HAP Emissions
Pollutant Short Name:	Fee HAPs
Value (tons/year):	2.7741192

Emission Year:	2018
Latitude:	38.86849
Longitude:	-77.0495
SIC Primary Code:	9711
SIC Primary Description:	NATIONAL SECURITY
FIPS Code:	Not reported
City/County:	Arlington County
Pollutant Name:	Volatile Organic Compounds
Pollutant Short Name:	VOC
Value (tons/year):	1.1954515

Emission Year:	2017
Latitude:	38.86849
Longitude:	-77.0495
SIC Primary Code:	9711
SIC Primary Description:	NATIONAL SECURITY
FIPS Code:	13
City/County:	Arlington County
Pollutant Name:	Sulfur Dioxide
Pollutant Short Name:	SO2
Value (tons/year):	1.5904014049999999

Emission Year:	2017
Latitude:	38.86849
Longitude:	-77.0495
SIC Primary Code:	9711
SIC Primary Description:	NATIONAL SECURITY
FIPS Code:	13
City/County:	Arlington County
Pollutant Name:	Carbon Monoxide
Pollutant Short Name:	CO
Value (tons/year):	15.522086

Emission Year:	2017
Latitude:	38.86849
Longitude:	-77.0495
SIC Primary Code:	9711

US DEPARTMENT OF DEFENSE - PENTAGON (Continued) **S105983009**

SIC Primary Description:	NATIONAL SECURITY
FIPS Code:	13
City/County:	Arlington County
Pollutant Name:	Nitrogen Oxide
Pollutant Short Name:	NOX
Value (tons/year):	16.930700000000002

Emission Year:	2017
Latitude:	38.86849
Longitude:	-77.0495
SIC Primary Code:	9711
SIC Primary Description:	NATIONAL SECURITY
FIPS Code:	13
City/County:	Arlington County
Pollutant Name:	Total Non-VOC/Non-PM HAP Emissions
Pollutant Short Name:	Fee HAPs
Value (tons/year):	3.0686520000000002

Emission Year:	2017
Latitude:	38.86849
Longitude:	-77.0495
SIC Primary Code:	9711
SIC Primary Description:	NATIONAL SECURITY
FIPS Code:	13
City/County:	Arlington County
Pollutant Name:	Particulate Matter 10
Pollutant Short Name:	PM 10
Value (tons/year):	2.3218200000000002

Emission Year:	2017
Latitude:	38.86849
Longitude:	-77.0495
SIC Primary Code:	9711
SIC Primary Description:	NATIONAL SECURITY
FIPS Code:	13
City/County:	Arlington County
Pollutant Name:	Hydrochloric acid (hydrogen chloride [gas only])
Pollutant Short Name:	HCL
Value (tons/year):	3.0686520000000002

Emission Year:	2017
Latitude:	38.86849
Longitude:	-77.0495
SIC Primary Code:	9711
SIC Primary Description:	NATIONAL SECURITY
FIPS Code:	13
City/County:	Arlington County
Pollutant Name:	Particulate Matter
Pollutant Short Name:	PM
Value (tons/year):	2.2942499999999999

Emission Year:	2017
Latitude:	38.86849
Longitude:	-77.0495
SIC Primary Code:	9711
SIC Primary Description:	NATIONAL SECURITY
FIPS Code:	13

US DEPARTMENT OF DEFENSE - PENTAGON (Continued) **S105983009**

City/County: Arlington County
Pollutant Name: Volatile Organic Compounds
Pollutant Short Name: VOC
Value (tons/year): 1.2250274999999999

CEDS:
Name: US DEPARTMENT OF DEFENSE - PENTAGON
Address: 425 OLD JEFFERSON DAVIS HWY
City,State,Zip: ARLINGTON, VA 22202
Facility ID: VA0032000
Class: Active
Minor/Major: Minor
Industrial: Industrial
Permit Date: 07/31/2021
Outfall Num: 001
Latitude: 38.86527778
Longitude: -77.04611111
Permit Type: Not reported
Date Effective: Not reported
Owner Address 1: Not reported
Owner Address 2: Not reported
Owner City: Not reported
Owner State: Not reported
Owner Zip: Not reported
APRD Rec. 1st Time: Not reported
APRD Rec. After 1st Time: Not reported
Event Desc: Not reported
Project Status: Not reported

Name: US DEPARTMENT OF DEFENSE - PENTAGON
Address: 425 OLD JEFFERSON DAVIS HWY
City,State,Zip: ARLINGTON, VA 22202
Facility ID: VA0032000
Class: Active
Minor/Major: Minor
Industrial: Industrial
Permit Date: 07/31/2021
Outfall Num: 002
Latitude: 38.86861111
Longitude: -77.0435
Permit Type: Not reported
Date Effective: Not reported
Owner Address 1: Not reported
Owner Address 2: Not reported
Owner City: Not reported
Owner State: Not reported
Owner Zip: Not reported
APRD Rec. 1st Time: Not reported
APRD Rec. After 1st Time: Not reported
Event Desc: Not reported
Project Status: Not reported

Q99 SW 1/4-1/2 0.449 mi. 2369 ft. | **NATIONAL CAR RENTAL**
117 EAST REED AVENUE
ALEXANDRIA, VA 0 | **VA LUST** | **S103458322**
N/A

Site 3 of 4 in cluster Q

Relative: Higher
Actual: 17 ft.

LUST REG NO:

Region:	NO
Facility ID:	3025228
Status:	**Closed**
Tank Size:	0
Product:	Not reported
Release Date:	10/03/1991
Closed Date:	8/23/1994
Case Type:	Article 9
Case Officer:	Thomas R. Lancaster, P.G.
Pollution Complaint #:	92-0626
Permit Number:	0
Priority:	-

Q100 SW 1/4-1/2 0.449 mi. 2369 ft. | **NATIONAL CAR RENTAL**
117 E REED AVE
ALEXANDRIA, VA 22305 | **VA LTANKS**
VA UST | **U003682237**
N/A

Site 4 of 4 in cluster Q

Relative: Higher
Actual: 17 ft.

LTANKS:

Name:	NATIONAL CAR RENTAL
Address:	117 E REED AVE
City,State,Zip:	ALEXANDRIA, VA 22305
City,State,Zip:	ALEXANDRIA, VA 22305
Region:	NRO
CEDS Facility Id:	200000087085
Case Status:	**Closed**
Pollution Complaint #:	19920626
Reported:	10/03/1991
Case Closed Date:	08/23/1994
Program:	RP Lead
Federally Regulated UST (Y/N):	Y
Regulated Petroleum UST (1):	Y
Excluded UST (1):	N
Deferred UST (1):	N
Partially Deferred UST (1):	N
Exempt 1 UST (2):	N
Exempt 2 Heating Oil UST (2):	N
Small Heating Oil AST (2):	N
Regulated AST (3):	N
Unregulated AST (3):	N
Other Y/N:	N
Unknown Y/N:	N
Other Description:	Not reported
Heating Oil Category:	Not reported

Facility:

Name:	NATIONAL CAR RENTAL
Address:	117 E REED AVE
City,State,Zip:	ALEXANDRIA, VA 22305
Facility Id:	3025228
Facility Type:	COMMERCIAL

NATIONAL CAR RENTAL (Continued) **U003682237**

CEDS Facility ID:	200000087085
Owner:	
Owner Id:	29424
Owner Name:	ATLANTIC FOOD SERVICE
Owner Address:	13000 LIVINGSTON ROAD
Owner Address2:	PRINCE WILLIAM
Owner City, State, Zip:	MANASSAS, VA 22110
Owner Type:	COMMERCIAL
Number of Active AST:	0
Number of Active UST:	0
Number of Inactive AST:	0
Number of Inactive UST:	1
UST:	
Facility ID:	3025228
Federally Regulated:	Yes
Tank Number:	1
Tank Capacity:	500
Tank Contents:	USED OIL
Tank Status:	**REM FROM GRD**
Tank Type:	UST
Tank Material:	
Install Date:	1/1/1965
Tank Materials: Bare Steel	Yes
Tank Materials: Cath Protect Steel	No
Tank Materials: Epoxy Steel	No
Tank Materials: Fiberglass	No
Tank Materials: Concrete	No
Tank Materials: Composite	No
Tank Materials: Double Walled	No
Tank Materials: Lined Interior	No
Tank Materials: Excav Liner	No
Tank Materials: Insulated Tank Jacket	No
Tank Materials: Repaired	No
Tank Materials: Unknown	No
Tank Materials: Other	No
Tank Materials: Other Note	Not reported
Release Detection:	
Tank Release Detection: Leak Deferred	No
Tank Release Detection: Manual Gauge	No
Tank Release Detection: Auto Gauge	No
Tank Release Detection:Tank Tightness	No
Tank Release Detection: Vapor Monitor	No
Tank Release Detection: Inventory	No
Tank Release Detection: Stat Invent Recon	No
Tank Release Detection: Spill Install	No
Tank Release Detection: Overfill Install	No
Tank Release Detection: Groundwater	No
Tank Release Detection: Int Sec Containment	No
Tank Release Detection: Int Double Walled	No
Tank Release Detection: Other Method	No
Tank Release Detection: Other Note	Not reported
Pipe Release Detection: Leak Deferred	Not reported

NATIONAL CAR RENTAL (Continued) **U003682237**

Pipe Release Detection: Autoleak	Not reported
Pipe Release Detection: Line Tightness	No
Pipe Release Detection: Stat Invent Recon	No
Pipe Release Detection: Groundwater	No
Pipe Release Detection: Int Sec Containment	No
Pipe Release Det: Interior Double Walled	No
Pipe Release Detection: Other Method	No
Pipe Release Detection: Other Note	Not reported
Pipe Type:	GRAVITY
Pipe Materials: Bare Steel	Yes
Pipe Materials: Galvanized Steel	No
Pipe Materials: Copper	No
Pipe Materials: Fiberglass	No
Pipe Materials: Cath Protect	No
Pipe Materials: Double Walled	No
Pipe Materials: Sec Containment	No
Pipe Materials: Repaired	No
Pipe Materials: Unknown	No
Pipe Materials: Other	No
Pipe Materials: Other Note	Not reported

V101 **RF&P TRUCK FACILITY** **VA LUST** **S104406804**
NNW **450 OLD JEFFERSON DAVIS HIGHWAY** **N/A**
1/4-1/2 **ARLINGTON, VA 0**
0.452 mi.
2384 ft. **Site 2 of 6 in cluster V**

Relative:
Higher

Actual:
17 ft.

LUST REG NO:

Region:	NO
Facility ID:	3900264
Status:	**Closed**
Tank Size:	0
Product:	Not reported
Release Date:	10/28/1988
Closed Date:	6/23/1995
Case Type:	Article 11
Case Officer:	James D. Green
Pollution Complaint #:	89-0460
Permit Number:	0
Priority:	1
Region:	NO
Facility ID:	3900264
Status:	**Closed**
Tank Size:	0
Product:	Not reported
Release Date:	01/30/1990
Closed Date:	5/11/2000
Case Type:	Article 11
Case Officer:	James D. Green
Pollution Complaint #:	90-0555
Permit Number:	0
Priority:	3
Region:	NO
Facility ID:	3900264

RF&P TRUCK FACILITY (Continued) **S104406804**

Status:	**Closed**
Tank Size:	0
Product:	Not reported
Release Date:	01/30/1990
Closed Date:	1/25/2001
Case Type:	Article 11
Case Officer:	James D. Green
Pollution Complaint #:	90-0955
Permit Number:	0
Priority:	3
Region:	NO
Facility ID:	3900264
Status:	**Closed**
Tank Size:	0
Product:	Not reported
Release Date:	04/24/1991
Closed Date:	10/25/1995
Case Type:	Article 9
Case Officer:	James D. Green
Pollution Complaint #:	91-1566
Permit Number:	0
Priority:	-

V102 **CARDINAL CONCRETE** **VA LTANKS** **S111684232**
NNW **450 OLD JEFFERSON DAVIS HWY** **N/A**
1/4-1/2 **ARLINGTON, VA 22201**
0.452 mi.
2384 ft. **Site 3 of 6 in cluster V**

Relative:
Higher

Actual:
17 ft.

LTANKS:

Name:	CARDINAL CONCRETE
Address:	450 OLD JEFFERSON DAVIS HWY
City,State,Zip:	ARLINGTON, VA 22201
City,State,Zip:	ARLINGTON, VA 22201
Region:	NRO
CEDS Facility Id:	200000087278
Case Status:	**Closed**
Pollution Complaint #:	19993399
Reported:	06/01/1999
Case Closed Date:	01/19/2000
Program:	RP Lead
Federally Regulated UST (Y/N):	N
Regulated Petroleum UST (1):	N
Excluded UST (1):	N
Deferred UST (1):	N
Partially Deferred UST (1):	N
Exempt 1 UST (2):	N
Exempt 2 Heating Oil UST (2):	Y
Small Heating Oil AST (2):	N
Regulated AST (3):	N
Unregulated AST (3):	N
Other Y/N:	N
Unknown Y/N:	N
Other Description:	Not reported
Heating Oil Category:	Category 2

V103 NNW 1/4-1/2 0.452 mi. 2384 ft. | **CARDINAL CONCRETE**
450 OLD JEFFERSON DAVIS HIGHWAY
ARLINGTON, VA 22202 | **VA LUST** | **S103916602**
VA SPILLS | **N/A**

Site 4 of 6 in cluster V

Relative: Higher

Actual: 17 ft.

LUST REG NO:

Region:	NO
Facility ID:	3000360
Status:	**Closed**
Tank Size:	10,000
Product:	diesel fuel
Release Date:	06/01/1999
Closed Date:	1/19/2000
Case Type:	Article 9
Case Officer:	Thomas R. Lancaster, P.G.
Pollution Complaint #:	99-3399
Permit Number:	Not reported
Priority:	Not reported

SPILLS NO:

Region:	NO
Id:	Not reported
Incident Summary:	DIesel tank overfill
Date In:	1/11/1999
Date Closed:	Not reported
Pollution Type:	Not reported
Responsible Party:	Not reported
Facility Status:	**CLOSED**
Owner:	Hahn-Dayton Co 800.323.4246
Facility Contact:	Not reported
Facility Permitted:	Not reported
Facility Telephone:	Not reported
Time In:	1716
Reported By Name:	Gary Kettell
Reported By Telephone:	800.323.4246
Reported By Affiliation/Addr:	Hahn-Dayton Co
Incident Response IR #:	Not reported
Responsible Party Address:	Not reported
Responsible Party City:	Not reported
Responsible Party State:	Not reported
Responsible Party Zip:	Not reported
Responsible Party Contact:	Not reported
Responsible Party Telephone:	Not reported
Owner Name:	Not reported
Owner Address:	Not reported
Owner City:	Not reported
Owner State:	Not reported
Owner Zip:	Not reported
Owner Contact:	Not reported
Owner Telephone:	Not reported
Incident Date:	Not reported
Incident Time:	Not reported
Petroleum:	Not reported
Solid Waste:	Not reported
Hazardous Waste:	Not reported
Water:	Not reported
Air:	Not reported
Sewage:	Not reported

CARDINAL CONCRETE (Continued) **S103916602**

Fish Kill:	Not reported
Threat Wetlands:	Not reported
Wetlands:	Not reported
Material Released:	Not reported
Possible Receptors:	Not reported
Quantity Released:	Not reported
Unit Released:	Not reported
Quantity In Water:	Not reported
Receiving Waters:	Not reported
River Basin:	1a
Inspection Date:	Not reported
Call Date:	Not reported
Inspector:	Not reported
Response Due:	Not reported
Response Received Date:	Not reported
Visit Needed:	Not reported
Open:	Not reported
Air Referral Date:	Not reported
Air Reg/ Permit Number:	Not reported
Waste Referral Date:	Not reported
Epa Id Or Permit Number:	Not reported
Water Referral Date:	Not reported
Water Permit Number:	Not reported
Remediation Referral Date:	Not reported
Remediation Pc Number:	Not reported
Enforcement Referral Date:	Not reported
Nov Number:	Not reported
Pc Number:	99-3746
Receive By:	EOC
Case Officer:	PZG
Case Type:	A11, DF
Street Address:	Not reported
Polllutant:	diesel
Impact:	land
Spill Time:	Not reported
Spill Date:	1/16/1999
Spill Volume:	50
Measure:	gallons
Volume In Water:	0
Stream Name:	Not reported
Investigation Date:	Not reported
Closure Date:	10/31/2005
Lab Results:	Not reported
Target Date:	Not reported
Prep Number:	Not reported
Report Date:	Not reported
Report Time:	Not reported
Pollutant Scr:	Not reported
Volume:	Not reported
Volume Esc:	Not reported
Future Recommendations:	Not reported
Stream Code:	Not reported
Visit Date:	Not reported
Lab Date:	Not reported
File Close Date:	Not reported
Prep Copy:	Not reported
City:	Not reported

CARDINAL CONCRETE (Continued) **S103916602**

Incident Summary:	Not reported
Reported:	Loss of 50 gallons by fuel delivery company, all contained, no waters affected.
Results:	Not reported
Inspection Comments:	Not reported
Remarks:	Not reported

V104 **SEI-ARLINGTON ACQUISITION CORP. SITE** **VA VCP** **S103819966**
NW **399 OLD JEFFERSON DAVIS HWY.** **N/A**
1/4-1/2 **ARLINGTON, VA 22202**
0.452 mi.
2384 ft. **Site 5 of 6 in cluster V**

Relative:
Higher

Actual:
18 ft.

VRP:

Name:	SEI-ARLINGTON ACQUISITION CORP. SITE
Address:	399 OLD JEFFERSON DAVIS HWY.
City,State,Zip:	ARLINGTON, VA 22202
Facility ID:	VRP00152
Site Status:	Pre-VRP
Site Status 2:	Completed
DEQ Region:	Northern
Sizs in Acres:	1
Site Type:	Industry
Participation Notes:	Pre-7/1/95 VRP Relationship w/ Site
Site has asscociated enfocement action:	False
List of Organic Contaminants of Potential Concern:	VO, BN, TPHC compounds
List of Inorganinc Contaminants of Potential Concern:	arsenic, chromium, lead, mercury
Sovents and Degreasers Contamination per Application:	True
Petroleum Contamination per Application:	False
Acid/Bases Contamination per Application:	False
Paints/Paint Washes Contamination per Application:	False
Pesticide Contamination per Application:	False
Inorganic Contamination per Application:	False
Metals Contamination per Application:	True
Other Contamination per Application:	True
DEQ Staff Case Managers Initials:	KLG
VRP Tier I Cleanup Standards:	False
VRP Tier II Cleanup Standards:	False
VRP Tier III Cleanup Standards:	False
No Further VRP Action Date:	Not reported
Date Participant Notified of NFA:	Not reported
Site specific or other Cleanup Standards:	False
Description of Remediation:	See Comments under Other Information
Date Site Characterization Accepted by DEQ:	09/08/1995
Terms of NFA Determination:	Not reported
Date Remediation Action Plan Accepted by DEQ:	09/08/1995
Date VRP Eligibility Declared by Participant:	06/08/1995
Date Risk Assessment Accepted by DEQ:	Not reported
Date Demonstration of Completion Accepted by DEQ:	Not reported
Date VRP Eligibility Determined by DEQ Region:	Not reported
Dt Office Of Waste Permitting Verified Site Eligblty:	Not reported
Date Public Notice Accepted by DEQ:	Not reported
Date VRP Eligibility Determined by VRP:	06/08/1995
Date Application Review Completed by Central Office:	Not reported
Latest Action Relative To Site:	Not reported
Latest Action Relative To Site Date:	Not reported
Next VRP Step Needed Relating To Site:	Not reported
Pending Since:	Not reported

SEI-ARLINGTON ACQUISITION CORP. SITE (Continued) **S103819966**

Date Next Step Should Be Completed:	Not reported
Brownfield Tax Incentive:	False
Ground Water Use Restriction:	False
Res. User Restriction:	False
Excavattion Restruction:	False
Unrestricted:	True
Other Condition of Issuance:	False
Notes:	Site consists of a public storage site. Contamination is thought to have occurred prior to construction of the storage units. Pb and Ar in soils, GW marginally impacted. Small site Additional Groundwater flow direction work needed Certifgacte Issued- no restriction because certifacate was issued under SW regs NOTE: June 30, 2004 - Review of the file indicates that a ground water use restriction and residential restriction may be required if the site was entered into the program today. JMRA
Latitude:	38.87858
Longitude:	-77.10097

Detail as of January 2019:

Facility ID:	VRP00152
Owner Name:	SEI Arlington Acquisition Corporation
Owner Contact:	Not reported
Owner Address:	600 N. Brand Blvd., Glendale, CA 91203
Owner Phone:	Not reported
Operator Name:	Not reported
Operator Owner:	Not reported
Operator Phone:	Not reported
Participant Name:	Not reported
Relationship to Site:	Not reported
Participant Contact:	Hugh W. Horne
Participant Phone:	Not reported
Participant Title:	President
Participant Affiliation:	Public Storage, Inc.
Participant Address:	600 N. Brand Blvd.
Participant City,St,Zip:	Glendale, CA 91203
Additional Parts:	Not reported
Participant Rep/Contractor:	David J. Pitman
Participant Rep/Contractor Phone:	714-540-1235
Participant Rep/Contractor Title:	Attorney
Participant Rep/Contractor Affiliation:	Latham & Watkins
Participant Rep/Contractor Address:	650 Town Center Dr., Suite 2000
Participant Rep/Contractor City,St,Zip:	Costa Mesa, CA 92622
Metal Contaminants Present in Soil:	Confirmed at levels of concern
Organic Contaminants Present in Soil:	Existence Unconfirmed
Metal Contaminants Present in GW:	Existence Unconfirmed
Organic Contaminants Present GW:	Existence Unconfirmed
Cleanup Standards:	Not reported
Certification Date:	07/31/1997
Deed Received Date:	Not reported
Date Signed Agreement Submitted By Participant:	05/08/1995
Date Agreement Executed by DEQ:	06/08/1995
Registration Fee Amount Submitted by Participant:	Not reported
Date Registration Fee Submitted by Participant:	Not reported
Submittal Date for Document Number 1:	08/25/1995
Title of Submitted Document Number 1:	Remedial Investigation Work Plan
Submittal Date for Document Number 2:	04/11/1996
Title of Submitted Document Number 2:	Remedial investigation report
Submittal Date for Document Number 3:	Not reported

SEI-ARLINGTON ACQUISITION CORP. SITE (Continued) **S103819966**

Title of Submitted Document Number 3: Not reported
Submittal Date for Document Number 4: Not reported
Title of Submitted Document Number 4: Not reported
Submittal Date for Document Number 5: Not reported
Title of Submitted Document Number 5: Not reported
Submittal Date for Document Number 6: Not reported
Title of Submitted Document Number 6: Not reported
Submittal Date for Document Number 7: Not reported
Title of Submitted Document Number 7: Not reported
Submittal Date for Document Number 8: Not reported
Title of Submitted Document Number 8: Not reported
Site Characterization Document Number: 1
DEQ Concurrence with Site Characterization Date: 09/08/1995
Remedial Action Work Plan Document Number: 2
DEQ Concurs with Remedial Action Work Plan Date: 09/08/1995
Completion Report Document Number: Not reported
DEQ Concurrs with Completion Report Date: Not reported
Corrective Action Desc: See Comments under Other Information
DEQ Response Incident ID Number: Not reported
EPA CERCLIS ID: Not reported
EPA RCRA ID NUMBER: Not reported
DEQ Pollution Complaint Number: Not reported
GEO Latitude: 38.8679106
Geo Longitude: 77.0467388
Inspection Date: Not reported
GPS Lat: 38.86643
GPS Long: -77.04815
GPS Desc: No inspection. Coordinates from www.geocode.com.

T105 **CRYSTAL PLAZA 1** **VA LUST** **S103771564**
WNW **2001 JEFFERSON DAVIS HWY** **VA LTANKS** **N/A**
1/4-1/2 **ARLINGTON, VA 22202**
0.462 mi.
2439 ft. **Site 4 of 4 in cluster T**

Relative:
Higher

Actual:
47 ft.

LUST REG NO:
Region: NO
Facility ID: 3022007
Status: Closed
Tank Size: 0
Product: Not reported
Release Date: 03/20/1990
Closed Date: 12/27/1990
Case Type: Article 9
Case Officer: Lewis E. Hilder
Pollution Complaint #: 90-1252
Permit Number: 0
Priority: 0

LTANKS:
Name: CRYSTAL PLAZA 1
Address: 2001 JEFFERSON DAVIS HWY
City,State,Zip: ARLINGTON, VA 22202
City,State,Zip: ARLINGTON, VA 22202
Region: NRO
CEDS Facility Id: 200000079081

CRYSTAL PLAZA 1 (Continued) **S103771564**

Case Status:	**Closed**
Pollution Complaint #:	19901252
Reported:	03/20/1990
Case Closed Date:	12/27/1990
Program:	RP Lead
Federally Regulated UST (Y/N):	Y
Regulated Petroleum UST (1):	Y
Excluded UST (1):	N
Deferred UST (1):	N
Partially Deferred UST (1):	N
Exempt 1 UST (2):	N
Exempt 2 Heating Oil UST (2):	N
Small Heating Oil AST (2):	N
Regulated AST (3):	N
Unregulated AST (3):	N
Other Y/N:	N
Unknown Y/N:	N
Other Description:	Not reported
Heating Oil Category:	Not reported

W106
West
1/4-1/2
0.470 mi.
2484 ft.

FAA **VA LTANKS** **S105684184**
RONALD REAGAN WASHINGTON NATIONAL AIRPORT **N/A**
ARLINGTON, VA 22202

Site 1 of 2 in cluster W

Relative:
Higher

Actual:
19 ft.

LTANKS:

Name:	FAA
Address:	RONALD REAGAN WASHINGTON NATIONAL AIRPORT
City,State,Zip:	ARLINGTON, VA 22202
City,State,Zip:	ARLINGTON, VA 22202
Region:	NRO
CEDS Facility Id:	200000096559
Case Status:	**Closed**
Pollution Complaint #:	19943241
Reported:	04/01/1994
Case Closed Date:	09/09/1994
Program:	RP Lead
Federally Regulated UST (Y/N):	Y
Regulated Petroleum UST (1):	Y
Excluded UST (1):	N
Deferred UST (1):	N
Partially Deferred UST (1):	N
Exempt 1 UST (2):	N
Exempt 2 Heating Oil UST (2):	N
Small Heating Oil AST (2):	N
Regulated AST (3):	N
Unregulated AST (3):	N
Other Y/N:	N
Unknown Y/N:	N
Other Description:	Not reported
Heating Oil Category:	Not reported

W107 West 1/4-1/2 0.470 mi. 2484 ft. | **WASHINGTON NATIONAL AIRPORT**
SOUTH END OF AIRPORT
ARLINGTON, VA 22030

SEMS **1000241770**
PRP **VAD988166518**

Site 2 of 2 in cluster W

Relative: Higher

Actual: 19 ft.

SEMS:

Site ID:	0301718
EPA ID:	VAD988166518
Name:	WASHINGTON NATIONAL AIRPORT
Address:	SOUTH END OF AIRPORT
Address 2:	Not reported
City,State,Zip:	ARLINGTON, VA 22030
Cong District:	11
FIPS Code:	51013
Latitude:	Not reported
Longitude:	Not reported
FF:	Y
NPL:	Not on the NPL
Non NPL Status:	Other Cleanup Activity: Federal Facility-Lead Cleanup

SEMS Detail:

Region:	03
Site ID:	0301718
EPA ID:	VAD988166518
Site Name:	WASHINGTON NATIONAL AIRPORT
NPL:	N
FF:	Y
OU:	00
Action Code:	DS
Action Name:	DISCVRY
SEQ:	1
Start Date:	1988-10-18 04:00:00
Finish Date:	10/18/1988 4:00:00 AM
Qual:	Not reported
Current Action Lead:	EPA Perf

Region:	03
Site ID:	0301718
EPA ID:	VAD988166518
Site Name:	WASHINGTON NATIONAL AIRPORT
NPL:	N
FF:	Y
OU:	00
Action Code:	RS
Action Name:	RV ASSESS
SEQ:	1
Start Date:	1991-10-11 04:00:00
Finish Date:	10/26/1993 4:00:00 AM
Qual:	Not reported
Current Action Lead:	EPA Perf

Region:	03
Site ID:	0301718
EPA ID:	VAD988166518
Site Name:	WASHINGTON NATIONAL AIRPORT
NPL:	N
FF:	Y
OU:	00
Action Code:	SI

WASHINGTON NATIONAL AIRPORT (Continued) **1000241770**

Action Name:	SI
SEQ:	1
Start Date:	1994-08-16 04:00:00
Finish Date:	8/14/1995 4:00:00 AM
Qual:	H
Current Action Lead:	EPA Perf

Region:	03
Site ID:	0301718
EPA ID:	VAD988166518
Site Name:	WASHINGTON NATIONAL AIRPORT
NPL:	N
FF:	Y
OU:	00
Action Code:	AR
Action Name:	ADMIN REC
SEQ:	1
Start Date:	1993-02-05 05:00:00
Finish Date:	2/23/1994 5:00:00 AM
Qual:	V
Current Action Lead:	EPA Perf

Region:	03
Site ID:	0301718
EPA ID:	VAD988166518
Site Name:	WASHINGTON NATIONAL AIRPORT
NPL:	N
FF:	Y
OU:	00
Action Code:	PA
Action Name:	PA
SEQ:	1
Start Date:	Not reported
Finish Date:	3/29/1989 5:00:00 AM
Qual:	L
Current Action Lead:	Fed Fac

Region:	03
Site ID:	0301718
EPA ID:	VAD988166518
Site Name:	WASHINGTON NATIONAL AIRPORT
NPL:	N
FF:	Y
OU:	00
Action Code:	VA
Action Name:	OTHR CLEANUP
SEQ:	1
Start Date:	2017-06-08 04:00:00
Finish Date:	Not reported
Qual:	Not reported
Current Action Lead:	Fed Fac

Region:	03
Site ID:	0301718
EPA ID:	VAD988166518
Site Name:	WASHINGTON NATIONAL AIRPORT
NPL:	N

WASHINGTON NATIONAL AIRPORT (Continued) **1000241770**

FF:	Y
OU:	00
Action Code:	BB
Action Name:	PRP RV
SEQ:	1
Start Date:	1992-06-24 04:00:00
Finish Date:	11/15/1993 5:00:00 AM
Qual:	S
Current Action Lead:	EPA Ovrsght
Region:	03
Site ID:	0301718
EPA ID:	VAD988166518
Site Name:	WASHINGTON NATIONAL AIRPORT
NPL:	N
FF:	Y
OU:	00
Action Code:	TY
Action Name:	FF SI REV
SEQ:	1
Start Date:	2008-02-19 05:00:00
Finish Date:	6/8/2017 4:00:00 AM
Qual:	H
Current Action Lead:	St Perf

PRP:

EPAID:	VAD988166518
Site ID:	0301718
Name:	WASHINGTON NATIONAL AIRPORT
Address:	SOUTH END OF AIRPORT
City,State,Zip:	ARLINGTON, VA 22030
NPL Status:	Not on the NPL
NPL Status Short Name:	Other Cleanup Activity: Federal Facility-Lead Cleanup
PRP Name:	WASHINGTON METROPOLITAN AREA TRANSIT AUTHORITY
PRP Address:	600 FIFTH STREET, N.W.
PRP City:	WASHINGTON
PRP State:	DC
PRP Zip:	20011
Data Type:	SETTLEMENT DATE
Action Date:	6/24/1992
Settlement Code:	AC-1
Settlement:	ADM ORDR
PRP Name:	WASHINGTON NATIONAL AIRPORT
PRP Address:	N/A
PRP City:	WASHINGTON
PRP State:	DC
PRP Zip:	20001
Data Type:	GENERAL NOTICE
Action Date:	3/30/1992
Settlement Code:	NJ-1
Settlement:	Not Ltrs

U108 **LCOR ARLINGTON II PROPERTY** **VA LTANKS** **S105463268**
NW **1331 S EADS ST** **VA SPILLS** **N/A**
1/4-1/2 **ARLINGTON, VA 22202**
0.471 mi.
2488 ft. **Site 3 of 6 in cluster U**

Relative:
Higher

Actual:
39 ft.

LTANKS:

Name:	LCOR ARLINGTON II PROPERTY
Address:	1331 S EADS ST
City,State,Zip:	ARLINGTON, VA 22202
City,State,Zip:	ARLINGTON, VA 22202
Region:	NRO
CEDS Facility Id:	200000195569
Case Status:	**Closed**
Pollution Complaint #:	20003379
Reported:	06/20/2000
Case Closed Date:	03/14/2001
Program:	RP Lead
Federally Regulated UST (Y/N):	N
Regulated Petroleum UST (1):	N
Excluded UST (1):	N
Deferred UST (1):	N
Partially Deferred UST (1):	N
Exempt 1 UST (2):	N
Exempt 2 Heating Oil UST (2):	N
Small Heating Oil AST (2):	N
Regulated AST (3):	N
Unregulated AST (3):	N
Other Y/N:	N
Unknown Y/N:	Y
Other Description:	Not reported
Heating Oil Category:	Not reported

SPILLS:

Name:	Not reported
Address:	1331 S EADS ST
City,State,Zip:	ARLINGTON, VA
City,State,Zip:	ARLINGTON, VA
Fips City/County:	013/Arlington County
Status:	Closed
Reference Id:	148533
IR Number:	2019-N-0800
Associated IR:	Not reported
Incident Date:	08/29/2018
Call Received Date:	08/30/2018
Closure Comments:	Case Closed Arlington Co Fire Dept investigated Odor not identified through field screening
Threat To:	Not reported
Terrorism (Y/N):	N
Characterize Incident:	Unknown
Incident Type:	Air(Air), Odor(Air)
Incident Subtype:	Air * Odor
Materials:	Odor
Effect To Receptor:	Not reported
Water Body:	Not reported
Low Quantity To Water:	Not reported
High Quantity To Water:	Not reported
Quantity Units:	Not reported
Other Receptors:	Not reported

LCOR ARLINGTON II PROPERTY (Continued) **S105463268**

RP Company:	Not reported
RP Name:	Not reported
Property Owner:	Not reported
Property Company:	Not reported
Duration Of Event (Hrs):	0
Impacts:	Not reported
Other Impacts:	Not reported
Steps Taken:	Not reported
Steps Taken Description:	Not reported
System Components:	Not reported
Other System Components:	Not reported
Cause Of Event:	Not reported
Corrective Action Taken:	Not reported
Weather Status:	No
Precipitation (Wet):	0
Discharge Type:	Not reported
Discharge Volume:	0
Unknown Discharge (Y/N):	N
Site Name:	UNKNOWN ODOR COMPLAINT
Closure Date:	08/30/2018
Orig. Call Incident Description:	Initial Date/Time: 08/29/2018 16:47:42 Last Updated: 08/29/2018 17:43:38 SAU Officer: Daniel Maxfield State Mission Number: HMVA-32355 Hazard Class: Class 9 - Miscellaneous Mode Facility: 02 Fixed Facility Jurisdiction: Arlington Co Facility Name/Incident Location: 1331 SE STREET, 22202 Incident Address: 1331 SE STREET, 22202 Origin: Local Jurisdiction Incident Lat/Long: 38.8556546840005 /-77.0560341509997 Callback Number: 571-217-2285 VDEM Region: 7 OIC On Scene: (old hazard area): Caller Name: CHRIS/ARLINGTON FD Incident Date: 29 AUG 2018 Contact Name: CHRIS/ARLINGTON FD Incident Time: 1600 Content Header Details: 1645: CALLER ADV UNITS ON SCENE FOR UNK ODOR... TESTS DONE REPORT INCONCLUSIVE FOR MATERIAL ID.... NFI.. NO VDEM ASSISTANCE REQUESTED.. CALLER TO CALL BACK WITH MORE INFO Products Involved: N/A Quantity Lost: N/A - UN #: UNK EHS: UNK Water Affected: No Which Water? Fish Kill: No DEQ Notified?: No DEQ Office/Email: NRO DEQ On Scene: No Incident Information Container Type: Other Other (Specify): Evacuation?: No Distance: Injuries: No How Many?: RHMO 1: Higginbotham Actions: Notification Only
Original Call Material Description:	unknown odor
Original Call Location Description:	1331 S East St Arlington, VA 22202
Incident Ongoing at time of Call:	No
Agencies Notified (Y/N):	Y
Other Agencies:	Not reported
Permitted (Y/N):	No
Call Reported By Company Name:	Arlington Co Fire
Call Property Owner Company Name:	Not reported
Call Property Owner Name:	Not reported
Site Summary:	Initial Date/Time: 08/29/2018 16:47:42 Last Updated: 08/29/2018 17:43:38 SAU Officer: Daniel Maxfield State Mission Number: HMVA-32355 Hazard Class: Class 9 - Miscellaneous Mode Facility: 02 Fixed Facility Jurisdiction: Arlington Co Facility Name/Incident Location: 1331 SE STREET, 22202 Incident Address: 1331 SE STREET, 22202 Origin: Local Jurisdiction Incident Lat/Long: 38.8556546840005 /-77.0560341509997 Callback Number: 571-217-2285 VDEM Region: 7 OIC On Scene: (old hazard area): Caller Name: CHRIS/ARLINGTON FD Incident Date: 29 AUG 2018 Contact Name: CHRIS/ARLINGTON FD Incident Time: 1600 Content Header Details: 1645: CALLER ADV UNITS ON SCENE FOR UNK ODOR... TESTS DONE REPORT INCONCLUSIVE FOR MATERIAL ID.... NFI.. NO

LCOR ARLINGTON II PROPERTY (Continued) **S105463268**

VDEM ASSISTANCE REQUESTED.. CALLER TO CALL BACK WITH MORE INFO Products Involved: N/A Quantity Lost: N/A - UN #: UNK EHS: UNK Water Affected: No Which Water? Fish Kill: No DEQ Notified?: No DEQ Office/Email: NRO DEQ On Scene: No Incident Information Container Type: Other Other (Specify): Evacuation?: No Distance: Injuries: No How Many?: RHMO 1: Higginbotham Actions: Notification Only

Name:	Not reported
Address:	1331 S EADS ST
City,State,Zip:	ARLINGTON, VA
City,State,Zip:	ARLINGTON, VA
Fips City/County:	013/Arlington County
Status:	Closed
Reference Id:	148533
IR Number:	2019-N-0800
Associated IR:	Not reported
Incident Date:	08/29/2018
Call Received Date:	08/30/2018
Closure Comments:	Case Closed Arlington Co Fire Dept investigated Odor not identified through field screening
Threat To:	Not reported
Terrorism (Y/N):	N
Characterize Incident:	Unknown
Incident Type:	Air(Air), Odor(Air)
Incident Subtype:	Air * Odor
Materials:	Odor
Effect To Receptor:	Not reported
Water Body:	Not reported
Low Quantity To Water:	Not reported
High Quantity To Water:	Not reported
Quantity Units:	Not reported
Other Receptors:	Not reported
RP Company:	Not reported
RP Name:	Not reported
Property Owner:	Not reported
Property Company:	Not reported
Duration Of Event (Hrs):	0
Impacts:	Not reported
Other Impacts:	Not reported
Steps Taken:	Not reported
Steps Taken Description:	Not reported
System Components:	Not reported
Other System Components:	Not reported
Cause Of Event:	Not reported
Corrective Action Taken:	Not reported
Weather Status:	No
Precipitation (Wet):	0
Discharge Type:	Not reported
Discharge Volume:	0
Unknown Discharge (Y/N):	N
Site Name:	UNKNOWN ODOR COMPLAINT
Closure Date:	08/30/2018
Orig. Call Incident Description:	Initial Date/Time: 08/29/2018 16:47:42 Last Updated: 08/29/2018 17:43:38 SAU Officer: Daniel Maxfield State Mission Number: HMVA-32355 Hazard Class: Class 9 - Miscellaneous Mode Facility: 02 Fixed Facility Jurisdiction: Arlington Co Facility Name/Incident Location: 1331 SE STREET, 22202 Incident Address: 1331 SE STREET, 22202 Origin:

LCOR ARLINGTON II PROPERTY (Continued) **S105463268**

Local Jurisdiction Incident Lat/Long: 38.8556546840005 /-77.0560341509997 Callback Number: 571-217-2285 VDEM Region: 7 OIC On Scene: (old hazard area): Caller Name: CHRIS/ARLINGTON FD Incident Date: 29 AUG 2018 Contact Name: CHRIS/ARLINGTON FD Incident Time: 1600 Content Header Details: 1645: CALLER ADV UNITS ON SCENE FOR UNK ODOR... TESTS DONE REPORT INCONCLUSIVE FOR MATERIAL ID.... NFI.. NO VDEM ASSISTANCE REQUESTED.. CALLER TO CALL BACK WITH MORE INFO Products Involved: N/A Quantity Lost: N/A - UN #: UNK EHS: UNK Water Affected: No Which Water? Fish Kill: No DEQ Notified?: No DEQ Office/Email: NRO DEQ On Scene: No Incident Information Container Type: Other Other (Specify): Evacuation?: No Distance: Injuries: No How Many?: RHMO 1: Higginbotham Actions: Notification Only

Original Call Material Description:	unknown odor
Original Call Location Description:	1331 S East St Arlington, VA 22202
Incident Ongoing at time of Call:	No
Agencies Notified (Y/N):	Y
Other Agencies:	Not reported
Permitted (Y/N):	No
Call Reported By Company Name:	Arlington Co Fire
Call Property Owner Company Name:	Not reported
Call Property Owner Name:	Not reported
Site Summary:	Initial Date/Time: 08/29/2018 16:47:42 Last Updated: 08/29/2018 17:43:38 SAU Officer: Daniel Maxfield State Mission Number: HMVA-32355 Hazard Class: Class 9 - Miscellaneous Mode Facility: 02 Fixed Facility Jurisdiction: Arlington Co Facility Name/Incident Location: 1331 SE STREET, 22202 Incident Address: 1331 SE STREET, 22202 Origin: Local Jurisdiction Incident Lat/Long: 38.8556546840005 /-77.0560341509997 Callback Number: 571-217-2285 VDEM Region: 7 OIC On Scene: (old hazard area): Caller Name: CHRIS/ARLINGTON FD Incident Date: 29 AUG 2018 Contact Name: CHRIS/ARLINGTON FD Incident Time: 1600 Content Header Details: 1645: CALLER ADV UNITS ON SCENE FOR UNK ODOR... TESTS DONE REPORT INCONCLUSIVE FOR MATERIAL ID.... NFI.. NO VDEM ASSISTANCE REQUESTED.. CALLER TO CALL BACK WITH MORE INFO Products Involved: N/A Quantity Lost: N/A - UN #: UNK EHS: UNK Water Affected: No Which Water? Fish Kill: No DEQ Notified?: No DEQ Office/Email: NRO DEQ On Scene: No Incident Information Container Type: Other Other (Specify): Evacuation?: No Distance: Injuries: No How Many?: RHMO 1: Higginbotham Actions: Notification Only

---

U109 **LCOR ARLINGTON II PROPERTY** **VA LUST** **S105502374**
NW **1331 SOUTH EADS STREET** **N/A**
1/4-1/2 **ARLINGTON, VA 22202**
0.471 mi.
2488 ft. **Site 4 of 6 in cluster U**

Relative:
Higher

Actual:
39 ft.

LUST REG NO:

Region:	NO
Facility ID:	0
Status:	**Closed**
Tank Size:	unknown
Product:	diesel fuel
Release Date:	06/20/2000
Closed Date:	3/14/2001
Case Type:	Article 11
Case Officer:	James D. Green
Pollution Complaint #:	00-3379
Permit Number:	Not reported
Priority:	Not reported

V110 NNW 1/4-1/2 0.474 mi. 2501 ft. | **EXXON #2-5644**
355 OLD JEFFERSON DAVIS HIGHWAY
ARLINGTON, VA 22202

Site 6 of 6 in cluster V

VA LUST | **S103457660**
VA LTANKS | **N/A**

Relative: Higher

Actual: 16 ft.

LUST REG NO:

Region:	NO
Facility ID:	3009958
Status:	**Closed**
Tank Size:	0
Product:	Not reported
Release Date:	01/10/1986
Closed Date:	2/11/1986
Case Type:	Article 9
Case Officer:	Lewis E. Hilder
Pollution Complaint #:	86-9985
Permit Number:	0
Priority:	-

Region:	NO
Facility ID:	3009958
Status:	**Open**
Tank Size:	0
Product:	Not reported
Release Date:	05/04/1990
Closed Date:	Not reported
Case Type:	Article 9
Case Officer:	Ron C. Linton
Pollution Complaint #:	91-0038
Permit Number:	836013
Priority:	2

Region:	NO
Facility ID:	3009958
Status:	**Closed**
Tank Size:	0
Product:	Not reported
Release Date:	07/30/1991
Closed Date:	1/31/1995
Case Type:	Article 9
Case Officer:	Lewis E. Hilder
Pollution Complaint #:	92-0213
Permit Number:	0
Priority:	-

LTANKS:

Name:	EXXON 25644
Address:	355 OLD JEFFERSON DAVIS HWY
City,State,Zip:	ARLINGTON, VA 22202
City,State,Zip:	ARLINGTON, VA 22202
Region:	NRO
CEDS Facility Id:	200000078546
Case Status:	**Closed**
Pollution Complaint #:	19920213
Reported:	07/30/1991
Case Closed Date:	01/31/1995
Program:	RP Lead
Federally Regulated UST (Y/N):	Y

EXXON #2-5644 (Continued) **S103457660**

Regulated Petroleum UST (1):	Y
Excluded UST (1):	N
Deferred UST (1):	N
Partially Deferred UST (1):	N
Exempt 1 UST (2):	N
Exempt 2 Heating Oil UST (2):	N
Small Heating Oil AST (2):	N
Regulated AST (3):	N
Unregulated AST (3):	N
Other Y/N:	N
Unknown Y/N:	N
Other Description:	Not reported
Heating Oil Category:	Not reported

Name:	EXXON 25644
Address:	355 OLD JEFFERSON DAVIS HWY
City,State,Zip:	ARLINGTON, VA 22202
City,State,Zip:	ARLINGTON, VA 22202
Region:	NRO
CEDS Facility Id:	200000078546
Case Status:	**Closed**
Pollution Complaint #:	19910038
Reported:	05/04/1990
Case Closed Date:	09/25/2003
Program:	RP Lead
Federally Regulated UST (Y/N):	Y
Regulated Petroleum UST (1):	Y
Excluded UST (1):	N
Deferred UST (1):	N
Partially Deferred UST (1):	N
Exempt 1 UST (2):	N
Exempt 2 Heating Oil UST (2):	N
Small Heating Oil AST (2):	N
Regulated AST (3):	N
Unregulated AST (3):	N
Other Y/N:	N
Unknown Y/N:	N
Other Description:	Not reported
Heating Oil Category:	Not reported

Name:	EXXON 25644
Address:	355 OLD JEFFERSON DAVIS HWY
City,State,Zip:	ARLINGTON, VA 22202
City,State,Zip:	ARLINGTON, VA 22202
Region:	NRO
CEDS Facility Id:	200000078546
Case Status:	**Closed**
Pollution Complaint #:	19869985
Reported:	01/10/1986
Case Closed Date:	02/11/1986
Program:	RP Lead
Federally Regulated UST (Y/N):	Y
Regulated Petroleum UST (1):	Y
Excluded UST (1):	N
Deferred UST (1):	N
Partially Deferred UST (1):	N
Exempt 1 UST (2):	N

EXXON #2-5644 (Continued) **S103457660**

Exempt 2 Heating Oil UST (2):	N
Small Heating Oil AST (2):	N
Regulated AST (3):	N
Unregulated AST (3):	N
Other Y/N:	N
Unknown Y/N:	N
Other Description:	Not reported
Heating Oil Category:	Not reported

X111 WNW 1/4-1/2 0.497 mi. 2626 ft. **FORMER CRYSTAL CITY POST OFFICE** **VA LTANKS** **S117368537**
1720 S EADS ST **N/A**
ARLINGTON, VA 22202

Site 1 of 3 in cluster X

Relative: Higher
Actual: 48 ft.

LTANKS:

Name:	FORMER CRYSTAL CITY POST OFFICE
Address:	1720 S EADS ST
City,State,Zip:	ARLINGTON, VA 22202
City,State,Zip:	ARLINGTON, VA 22202
Region:	NRO
CEDS Facility Id:	200000879077
Case Status:	**Closed**
Pollution Complaint #:	20153047
Reported:	09/05/2014
Case Closed Date:	10/07/2014
Program:	RP Lead
Federally Regulated UST (Y/N):	N
Regulated Petroleum UST (1):	N
Excluded UST (1):	N
Deferred UST (1):	N
Partially Deferred UST (1):	N
Exempt 1 UST (2):	N
Exempt 2 Heating Oil UST (2):	N
Small Heating Oil AST (2):	N
Regulated AST (3):	N
Unregulated AST (3):	N
Other Y/N:	N
Unknown Y/N:	Y
Other Description:	Not reported
Heating Oil Category:	NFA

Y112 SW 1/2-1 0.508 mi. 2681 ft. **JUST TIRES** **VA LUST** **S104407312**
3300 JEFFERSON DAVIS HWY **VA LTANKS** **N/A**
ALEXANDRIA, VA 22305

Site 1 of 2 in cluster Y

Relative: Higher
Actual: 32 ft.

LUST REG NO:

Region:	NO
Facility ID:	3900294
Status:	**Closed**
Tank Size:	other
Product:	unknown
Release Date:	02/10/1998
Closed Date:	3/9/1998

JUST TIRES (Continued) **S104407312**

Case Type:	Article 11
Case Officer:	Ron C. Linton
Pollution Complaint #:	98-3689
Permit Number:	Not reported
Priority:	Not reported

LTANKS:

Name:	JUST TIRES
Address:	3300 JEFFERSON DAVIS HWY
City,State,Zip:	ALEXANDRIA, VA 22305
City,State,Zip:	ALEXANDRIA, VA 22305
Region:	NRO
CEDS Facility Id:	200000185496
Case Status:	**Closed**
Pollution Complaint #:	19983689
Reported:	02/10/1998
Case Closed Date:	03/09/1998
Program:	RP Lead
Federally Regulated UST (Y/N):	N
Regulated Petroleum UST (1):	N
Excluded UST (1):	Y
Deferred UST (1):	N
Partially Deferred UST (1):	N
Exempt 1 UST (2):	N
Exempt 2 Heating Oil UST (2):	N
Small Heating Oil AST (2):	N
Regulated AST (3):	N
Unregulated AST (3):	N
Other Y/N:	N
Unknown Y/N:	N
Other Description:	Not reported
Heating Oil Category:	Not reported

U113 **BUDGET RENTAL CAR** **VA LTANKS** **S105462790**
WNW **1450 S EADS ST** **N/A**
1/2-1 **ARLINGTON, VA 22202**
0.510 mi.
2695 ft. **Site 5 of 6 in cluster U**

Relative:
Higher

Actual:
43 ft.

LTANKS:

Name:	BUDGET RENTAL CAR
Address:	1450 S EADS ST
City,State,Zip:	ARLINGTON, VA 22202
City,State,Zip:	ARLINGTON, VA 22202
Region:	NRO
CEDS Facility Id:	200000080244
Case Status:	**Closed**
Pollution Complaint #:	19940672
Reported:	10/20/1993
Case Closed Date:	10/27/1994
Program:	RP Lead
Federally Regulated UST (Y/N):	Y
Regulated Petroleum UST (1):	Y
Excluded UST (1):	N
Deferred UST (1):	N
Partially Deferred UST (1):	N
Exempt 1 UST (2):	N

BUDGET RENTAL CAR (Continued) **S105462790**

Exempt 2 Heating Oil UST (2):	N
Small Heating Oil AST (2):	N
Regulated AST (3):	N
Unregulated AST (3):	N
Other Y/N:	N
Unknown Y/N:	N
Other Description:	Not reported
Heating Oil Category:	Not reported

U114 **BUDGET RENTAL CAR** **VA LUST** **S103458936**
WNW **1450 SOUTH EADES STREET** **N/A**
1/2-1 **ARLINGTON, VA 0**
0.510 mi.
2695 ft. **Site 6 of 6 in cluster U**

Relative:
Higher

Actual:
43 ft.

LUST REG NO:

Region:	NO
Facility ID:	3015379
Status:	**Closed**
Tank Size:	0
Product:	Not reported
Release Date:	10/20/1993
Closed Date:	10/27/1994
Case Type:	Article 9
Case Officer:	Thomas R. Lancaster, P.G.
Pollution Complaint #:	94-0672
Permit Number:	0
Priority:	-

Z115 **FORMER VALUE RENT-A-CAR** **VA LUST** **S103460192**
West **2400 JEFFERSON DAVIS HIGHWAY** **VA LTANKS** **N/A**
1/2-1 **ARLINGTON, VA 22202** **VA SPILLS**
0.511 mi.
2699 ft. **Site 1 of 2 in cluster Z**

Relative:
Higher

Actual:
43 ft.

LUST REG NO:

Region:	NO
Facility ID:	3012555
Status:	**Closed**
Tank Size:	3,000
Product:	gasoline
Release Date:	12/23/1998
Closed Date:	2/18/1999
Case Type:	Article 9
Case Officer:	Lewis E. Hilder
Pollution Complaint #:	99-3211
Permit Number:	Not reported
Priority:	Not reported

LTANKS:

Name:	VALUE RENT A CAR FORMER
Address:	2400 JEFFERSON DAVIS HWY
City,State,Zip:	ARLINGTON, VA 22202
City,State,Zip:	ARLINGTON, VA 22202
Region:	NRO
CEDS Facility Id:	200000096732

FORMER VALUE RENT-A-CAR (Continued) **S103460192**

Case Status:	**Closed**
Pollution Complaint #:	19993211
Reported:	12/23/1998
Case Closed Date:	02/18/1999
Program:	RP Lead
Federally Regulated UST (Y/N):	Y
Regulated Petroleum UST (1):	Y
Excluded UST (1):	N
Deferred UST (1):	N
Partially Deferred UST (1):	N
Exempt 1 UST (2):	N
Exempt 2 Heating Oil UST (2):	N
Small Heating Oil AST (2):	N
Regulated AST (3):	N
Unregulated AST (3):	N
Other Y/N:	N
Unknown Y/N:	N
Other Description:	Not reported
Heating Oil Category:	Not reported

SPILLS:

Name:	Not reported
Address:	2400 JEFFERSON DAVIS HIGHWAY
City,State,Zip:	ARLINGTON, VA
City,State,Zip:	ARLINGTON, VA
Fips City/County:	013/Arlington County
Status:	Closed
Reference Id:	257808
IR Number:	2002-N-0243
Associated IR:	Not reported
Incident Date:	09/25/2001
Call Received Date:	09/25/2001
Closure Comments:	See Site Comments for details
Threat To:	Not reported
Terrorism (Y/N):	NO
Characterize Incident:	Not reported
Incident Type:	Air(Air)
Incident Subtype:	Air
Materials:	Odor
Effect To Receptor:	Not reported
Water Body:	Not reported
Low Quantity To Water:	Not reported
High Quantity To Water:	Not reported
Quantity Units:	Not reported
Other Receptors:	Indoor Air
RP Company:	Not reported
RP Name:	Not reported
Property Owner:	Not reported
Property Company:	Not reported
Duration Of Event (Hrs):	Not reported
Impacts:	Not reported
Other Impacts:	Not reported
Steps Taken:	Not reported
Steps Taken Description:	Not reported
System Components:	Not reported
Other System Components:	Not reported
Cause Of Event:	Not reported

FORMER VALUE RENT-A-CAR (Continued) **S103460192**

Corrective Action Taken:	Not reported
Weather Status:	No
Precipitation (Wet):	Not reported
Discharge Type:	Not reported
Discharge Volume:	Not reported
Unknown Discharge (Y/N):	NO
Site Name:	CVS DRUG STORE
Closure Date:	09/26/2001
Orig. Call Incident Description:	photo machine putting out fumes - store evacuated. Scene cleared after hazmat team entry - nothing found
Original Call Material Description:	fumes (Qty=0)
Original Call Location Description:	CVS Drug Store-2400 Jefferson Davis Highway-Arlington-VA--Arlington County
Incident Ongoing at time of Call:	No
Agencies Notified (Y/N):	NO
Other Agencies:	Not reported
Permitted (Y/N):	No
Call Reported By Company Name:	Capt Clopp
Call Property Owner Company Name:	Not reported
Call Property Owner Name:	Not reported
Site Summary:	Not reported

Name:	Not reported
Address:	2400 JEFFERSON DAVIS HIGHWAY
City,State,Zip:	ARLINGTON, VA
City,State,Zip:	ARLINGTON, VA
Fips City/County:	013/Arlington County
Status:	Closed
Reference Id:	257808
IR Number:	2002-N-0243
Associated IR:	Not reported
Incident Date:	09/25/2001
Call Received Date:	09/25/2001
Closure Comments:	See Site Comments for details
Threat To:	Not reported
Terrorism (Y/N):	NO
Characterize Incident:	Not reported
Incident Type:	Air(Air)
Incident Subtype:	Air
Materials:	Odor
Effect To Receptor:	Not reported
Water Body:	Not reported
Low Quantity To Water:	Not reported
High Quantity To Water:	Not reported
Quantity Units:	Not reported
Other Receptors:	Indoor Air
RP Company:	Not reported
RP Name:	Not reported
Property Owner:	Not reported
Property Company:	Not reported
Duration Of Event (Hrs):	Not reported
Impacts:	Not reported
Other Impacts:	Not reported
Steps Taken:	Not reported
Steps Taken Description:	Not reported
System Components:	Not reported
Other System Components:	Not reported

FORMER VALUE RENT-A-CAR (Continued) **S103460192**

Cause Of Event:	Not reported
Corrective Action Taken:	Not reported
Weather Status:	No
Precipitation (Wet):	Not reported
Discharge Type:	Not reported
Discharge Volume:	Not reported
Unknown Discharge (Y/N):	NO
Site Name:	CVS DRUG STORE
Closure Date:	09/26/2001
Orig. Call Incident Description:	photo machine putting out fumes - store evacuated. Scene cleared after hazmat team entry - nothing found
Original Call Material Description:	fumes (Qty=0)
Original Call Location Description:	CVS Drug Store-2400 Jefferson Davis Highway-Arlington-VA--Arlington County
Incident Ongoing at time of Call:	No
Agencies Notified (Y/N):	NO
Other Agencies:	Not reported
Permitted (Y/N):	No
Call Reported By Company Name:	Capt Clopp
Call Property Owner Company Name:	Not reported
Call Property Owner Name:	Not reported
Site Summary:	Not reported

116
NW
1/2-1
0.524 mi.
2769 ft.

400 ARMY NAVY DRIVE SITE
400 ARMY NAVY DRIVE
ARLINGTON, VA 22202

VA LUST **S103916130**
VA LTANKS **N/A**
VA SPILLS

Relative:
Higher

Actual:
36 ft.

LUST REG NO:

Region:	NO
Facility ID:	3023969
Status:	**Closed**
Tank Size:	15,000
Product:	heating oil
Release Date:	09/06/1996
Closed Date:	7/13/1998
Case Type:	Article 11
Case Officer:	Thomas R. Lancaster, P.G.
Pollution Complaint #:	97-3031
Permit Number:	Not reported
Priority:	3

LTANKS:

Name:	400 ARMY NAVY DRIVE SITE
Address:	400 ARMY NAVY DR
City,State,Zip:	ARLINGTON, VA 22202
City,State,Zip:	ARLINGTON, VA 22202
Region:	NRO
CEDS Facility Id:	200000073380
Case Status:	**Closed**
Pollution Complaint #:	19973031
Reported:	09/06/1996
Case Closed Date:	07/13/1998
Program:	RP Lead
Federally Regulated UST (Y/N):	N
Regulated Petroleum UST (1):	N

400 ARMY NAVY DRIVE SITE (Continued) **S103916130**

Excluded UST (1):	N
Deferred UST (1):	N
Partially Deferred UST (1):	N
Exempt 1 UST (2):	N
Exempt 2 Heating Oil UST (2):	N
Small Heating Oil AST (2):	N
Regulated AST (3):	N
Unregulated AST (3):	N
Other Y/N:	N
Unknown Y/N:	N
Other Description:	Not reported
Heating Oil Category:	Not reported

SPILLS:

Name:	Not reported
Address:	400 SO ARMY NAVY DR
City,State,Zip:	ARLINGTON, VA
City,State,Zip:	ARLINGTON, VA
Fips City/County:	013/Arlington County
Status:	Closed
Reference Id:	254209
IR Number:	2000-N-0129
Associated IR:	Not reported
Incident Date:	Not reported
Call Received Date:	08/30/1999
Closure Comments:	See Site Comments for details
Threat To:	Not reported
Terrorism (Y/N):	NO
Characterize Incident:	Not reported
Incident Type:	Hazardous Waste(Waste)
Incident Subtype:	Hazardous Waste
Materials:	Not reported
Effect To Receptor:	Not reported
Water Body:	Not reported
Low Quantity To Water:	Not reported
High Quantity To Water:	Not reported
Quantity Units:	Not reported
Other Receptors:	Not reported
RP Company:	Not reported
RP Name:	Not reported
Property Owner:	Not reported
Property Company:	Not reported
Duration Of Event (Hrs):	Not reported
Impacts:	Not reported
Other Impacts:	Not reported
Steps Taken:	Not reported
Steps Taken Description:	Not reported
System Components:	Not reported
Other System Components:	Not reported
Cause Of Event:	Not reported
Corrective Action Taken:	Not reported
Weather Status:	No
Precipitation (Wet):	Not reported
Discharge Type:	Not reported
Discharge Volume:	Not reported
Unknown Discharge (Y/N):	NO
Site Name:	ENVELOPE MARKED HAZARDOUS

400 ARMY NAVY DRIVE SITE (Continued) **S103916130**

Closure Date:	08/30/1999
Orig. Call Incident Description:	Manila envelope marked "HAZARDOUS" delivered to 10th floor.
Original Call Material Description:	Unknown (Qty=0)
Original Call Location Description:	Envelope Marked Hazardous-400 So Army Navy Dr-Arlington-VA--Arlington County
Incident Ongoing at time of Call:	No
Agencies Notified (Y/N):	NO
Other Agencies:	Not reported
Permitted (Y/N):	No
Call Reported By Company Name:	Dispatcher Cox
Call Property Owner Company Name:	Not reported
Call Property Owner Name:	Not reported
Site Summary:	Not reported

Name:	Not reported
Address:	400 SO ARMY NAVY DR
City,State,Zip:	ARLINGTON, VA
City,State,Zip:	ARLINGTON, VA
Fips City/County:	013/Arlington County
Status:	Closed
Reference Id:	254209
IR Number:	2000-N-0129
Associated IR:	Not reported
Incident Date:	Not reported
Call Received Date:	08/30/1999
Closure Comments:	See Site Comments for details
Threat To:	Not reported
Terrorism (Y/N):	NO
Characterize Incident:	Not reported
Incident Type:	Hazardous Waste(Waste)
Incident Subtype:	Hazardous Waste
Materials:	Not reported
Effect To Receptor:	Not reported
Water Body:	Not reported
Low Quantity To Water:	Not reported
High Quantity To Water:	Not reported
Quantity Units:	Not reported
Other Receptors:	Not reported
RP Company:	Not reported
RP Name:	Not reported
Property Owner:	Not reported
Property Company:	Not reported
Duration Of Event (Hrs):	Not reported
Impacts:	Not reported
Other Impacts:	Not reported
Steps Taken:	Not reported
Steps Taken Description:	Not reported
System Components:	Not reported
Other System Components:	Not reported
Cause Of Event:	Not reported
Corrective Action Taken:	Not reported
Weather Status:	No
Precipitation (Wet):	Not reported
Discharge Type:	Not reported
Discharge Volume:	Not reported
Unknown Discharge (Y/N):	NO
Site Name:	ENVELOPE MARKED HAZARDOUS

400 ARMY NAVY DRIVE SITE (Continued) **S103916130**

Closure Date:	08/30/1999
Orig. Call Incident Description:	Manila envelope marked "HAZARDOUS" delivered to 10th floor.
Original Call Material Description:	Unknown (Qty=0)
Original Call Location Description:	Envelope Marked Hazardous-400 So Army Navy Dr-Arlington-VA--Arlington County
Incident Ongoing at time of Call:	No
Agencies Notified (Y/N):	NO
Other Agencies:	Not reported
Permitted (Y/N):	No
Call Reported By Company Name:	Dispatcher Cox
Call Property Owner Company Name:	Not reported
Call Property Owner Name:	Not reported
Site Summary:	Not reported

AA117 **US DEPT OF COMMERCE PATENT OFFICE** **SEMS-ARCHIVE** **1015737065**
WNW **FILE REPOSITORY 1232 S EADS** **RCRA NonGen / NLR** **VA3470090025**
1/2-1 **ARLINGTON, VA 22202**
0.529 mi.
2792 ft. **Site 1 of 6 in cluster AA**

Relative:
Higher

Actual:
41 ft.

SEMS Archive:

Site ID:	0304343
EPA ID:	VA3470090025
Name:	DEPT OF COMMERCE
Address:	PO BOX 6-F16
Address 2:	Not reported
City,State,Zip:	ARLINGTON, VA 22202
Cong District:	08
FIPS Code:	51013
FF:	Y
NPL:	Not on the NPL
Non NPL Status:	NFRAP-Site does not qualify for the NPL based on existing information

SEMS Archive Detail:

Region:	03
Site ID:	0304343
EPA ID:	VA3470090025
Site Name:	DEPT OF COMMERCE
NPL:	N
FF:	Y
OU:	00
Action Code:	PA
Action Name:	PA
SEQ:	1
Start Date:	1991-04-09 04:00:00
Finish Date:	2004-10-07 04:00:00
Qual:	N
Current Action Lead:	EPA Perf In-Hse

Region:	03
Site ID:	0304343
EPA ID:	VA3470090025
Site Name:	DEPT OF COMMERCE
NPL:	N
FF:	Y
OU:	00
Action Code:	VS
Action Name:	ARCH SITE

US DEPT OF COMMERCE PATENT OFFICE (Continued) **1015737065**

SEQ:	1
Start Date:	Not reported
Finish Date:	2004-10-07 04:00:00
Qual:	Not reported
Current Action Lead:	EPA Perf In-Hse
Region:	03
Site ID:	0304343
EPA ID:	VA3470090025
Site Name:	DEPT OF COMMERCE
NPL:	N
FF:	Y
OU:	00
Action Code:	DS
Action Name:	DISCVRY
SEQ:	1
Start Date:	1991-04-09 04:00:00
Finish Date:	1991-04-09 04:00:00
Qual:	Not reported
Current Action Lead:	Fed Fac

RCRA NonGen / NLR:

Date form received by agency:	1997-06-19 00:00:00.0
Facility name:	US DEPT OF COMMERCE PATENT OFFICE
Facility address:	FILE REPOSITORY 1232 S EADS ARLINGTON, VA 22202
EPA ID:	VA3470090025
Mailing address:	PO BOX 6 WASHINGTON, DC 20231
Contact:	Not reported
Contact address:	Not reported Not reported
Contact country:	US
Contact telephone:	Not reported
Contact email:	Not reported
EPA Region:	03
Land type:	Facility is not located on Indian land. Additional information is not known.
Classification:	Non-Generator
Description:	Handler: Non-Generators do not presently generate hazardous waste

Owner/Operator Summary:

Owner/operator name:	OPERNAME
Owner/operator address:	OPERSTREET OPERCITY, AK 99999
Owner/operator country:	Not reported
Owner/operator telephone:	215-555-1212
Owner/operator email:	Not reported
Owner/operator fax:	Not reported
Owner/operator extension:	Not reported
Legal status:	Federal
Owner/Operator Type:	Operator
Owner/Op start date:	Not reported
Owner/Op end date:	Not reported
Owner/operator name:	GENERAL SERVICES ADM

US DEPT OF COMMERCE PATENT OFFICE (Continued) **1015737065**

Owner/operator address:	OWNERSTREET OWNERCITY, AK 99999
Owner/operator country:	Not reported
Owner/operator telephone:	215-555-1212
Owner/operator email:	Not reported
Owner/operator fax:	Not reported
Owner/operator extension:	Not reported
Legal status:	Federal
Owner/Operator Type:	Owner
Owner/Op start date:	Not reported
Owner/Op end date:	Not reported

Handler Activities Summary:

U.S. importer of hazardous waste:	No
Mixed waste (haz. and radioactive):	No
Recycler of hazardous waste:	No
Transporter of hazardous waste:	No
Treater, storer or disposer of HW:	No
Underground injection activity:	No
On-site burner exemption:	No
Furnace exemption:	No
Used oil fuel burner:	No
Used oil processor:	No
User oil refiner:	No
Used oil fuel marketer to burner:	No
Used oil Specification marketer:	No
Used oil transfer facility:	No
Used oil transporter:	No

Historical Generators:

Date form received by agency:	1986-10-23 00:00:00.0
Site name:	US DEPT OF COMMERCE PATENT OFFICE
Classification:	Large Quantity Generator

Hazardous Waste Summary:

. Waste code:	F002
. Waste name:	THE FOLLOWING SPENT HALOGENATED SOLVENTS: TETRACHLOROETHYLENE, METHYLENE CHLORIDE, TRICHLOROETHYLENE, 1,1,1-TRICHLOROETHANE, CHLOROBENZENE, 1,1,2-TRICHLORO-1,2,2-TRIFLUOROETHANE, ORTHO-DICHLOROBENZENE, TRICHLOROFLUOROMETHANE, AND 1,1,2, TRICHLOROETHANE; ALL SPENT SOLVENT MIXTURES/BLENDS CONTAINING, BEFORE USE, A TOTAL OF TEN PERCENT OR MORE (BY VOLUME) OF ONE OR MORE OF THE ABOVE HALOGENATED SOLVENTS OR THOSE SOLVENTS LISTED IN F001, F004, AND F005; AND STILL BOTTOMS FROM THE RECOVERY OF THESE SPENT SOLVENTS AND SPENT SOLVENT MIXTURES.

Violation Status: No violations found

Evaluation Action Summary:

Evaluation date:	1997-06-19 00:00:00.0
Evaluation:	COMPLIANCE EVALUATION INSPECTION ON-SITE
Area of violation:	Not reported
Date achieved compliance:	Not reported
Evaluation lead agency:	State

AB118 **WASHINGTON NATIONAL AIRPORT** **VA VCP** **S102380954**
WNW **VA SPILLS** **N/A**
1/2-1 **ARLINGTON, VA**
0.531 mi.
2803 ft. **Site 1 of 2 in cluster AB**

Relative:
Higher

Actual:
24 ft.

VRP:

Name:	WASHINGTON NATIONAL AIRPORT
Address:	Not reported
City,State,Zip:	ARLINGTON, VA
Facility ID:	VRP00052
Site Status:	Pre-VRP
Site Status 2:	Undetermined
DEQ Region:	Northern
Sizs in Acres:	Not reported
Site Type:	Industry
Participation Notes:	Not reported
Site has asscociated enfocement action:	True
List of Organic Contaminants of Potential Concern:	Not reported
List of Inorganinc Contaminants of Potential Concern:	Not reported
Sovents and Degreasers Contamination per Application:	False
Petroleum Contamination per Application:	False
Acid/Bases Contamination per Application:	False
Paints/Paint Washes Contamination per Application:	False
Pesticide Contamination per Application:	False
Inorganic Contamination per Application:	False
Metals Contamination per Application:	False
Other Contamination per Application:	False
DEQ Staff Case Managers Initials:	Not reported
VRP Tier I Cleanup Standards:	False
VRP Tier II Cleanup Standards:	False
VRP Tier III Cleanup Standards:	False
No Further VRP Action Date:	Not reported
Date Participant Notified of NFA:	Not reported
Site specific or other Cleanup Standards:	False
Description of Remediation:	Not reported
Date Site Characterization Accepted by DEQ:	Not reported
Terms of NFA Determination:	Referred to RCRA from SCP
Date Remediation Action Plan Accepted by DEQ:	Not reported
Date VRP Eligibility Declared by Participant:	Not reported
Date Risk Assessment Accepted by DEQ:	Not reported
Date Demonstration of Completion Accepted by DEQ:	Not reported
Date VRP Eligibility Determined by DEQ Region:	Not reported
Dt Office Of Waste Permitting Verified Site Eligblty:	Not reported
Date Public Notice Accepted by DEQ:	Not reported
Date VRP Eligibility Determined by VRP:	Not reported
Date Application Review Completed by Central Office:	Not reported
Latest Action Relative To Site:	Logged site into database.
Latest Action Relative To Site Date:	09/10/1993
Next VRP Step Needed Relating To Site:	Not reported
Pending Since:	Not reported
Date Next Step Should Be Completed:	Not reported
Brownfield Tax Incentive:	False
Ground Water Use Restriction:	False
Res. User Restriction:	False
Excavattion Restruction:	False
Unrestricted:	False
Other Condition of Issuance:	False
Notes:	SCP 11/91 Notes: Referred to RCRA Enforcement. NFA.

WASHINGTON NATIONAL AIRPORT (Continued) **S102380954**

Latitude: 38.87858
Longitude: -77.10097

Detail as of January 2019:

Facility ID:	VRP00052
Owner Name:	Not reported
Owner Contact:	Not reported
Owner Address:	Not reported
Owner Phone:	Not reported
Operator Name:	Not reported
Operator Owner:	Not reported
Operator Phone:	Not reported
Participant Name:	Francis Conlon
Relationship to Site:	Not reported
Participant Contact:	Not reported
Participant Phone:	Not reported
Participant Title:	Manager, Engineering Division, Washington National Airport
Participant Affiliation:	Metro Washington Airport Authority
Participant Address:	Not reported
Participant City,St,Zip:	Washington, DC 20001
Additional Parts:	Not reported
Participant Rep/Contractor:	Not reported
Participant Rep/Contractor Phone:	Not reported
Participant Rep/Contractor Title:	Not reported
Participant Rep/Contractor Affiliation:	Not reported
Participant Rep/Contractor Address:	Not reported
Participant Rep/Contractor City,St,Zip:	Not reported
Metal Contaminants Present in Soil:	Not reported
Organic Contaminants Present in Soil:	Not reported
Metal Contaminants Present in GW:	Not reported
Organic Contaminants Present GW:	Not reported
Cleanup Standards:	Not reported
Certification Date:	Not reported
Deed Received Date:	Not reported
Date Signed Agreement Submitted By Participant:	Not reported
Date Agreement Executed by DEQ:	Not reported
Registration Fee Amount Submitted by Participant:	Not reported
Date Registration Fee Submitted by Participant:	Not reported
Submittal Date for Document Number 1:	Not reported
Title of Submitted Document Number 1:	Not reported
Submittal Date for Document Number 2:	Not reported
Title of Submitted Document Number 2:	Not reported
Submittal Date for Document Number 3:	Not reported
Title of Submitted Document Number 3:	Not reported
Submittal Date for Document Number 4:	Not reported
Title of Submitted Document Number 4:	Not reported
Submittal Date for Document Number 5:	Not reported
Title of Submitted Document Number 5:	Not reported
Submittal Date for Document Number 6:	Not reported
Title of Submitted Document Number 6:	Not reported
Submittal Date for Document Number 7:	Not reported
Title of Submitted Document Number 7:	Not reported
Submittal Date for Document Number 8:	Not reported
Title of Submitted Document Number 8:	Not reported
Site Characterization Document Number:	Not reported
DEQ Concurrence with Site Characterization Date:	Not reported
Remedial Action Work Plan Document Number:	Not reported
DEQ Concurs with Remedial Action Work Plan Date:	Not reported

WASHINGTON NATIONAL AIRPORT (Continued) **S102380954**

Completion Report Document Number: Not reported
DEQ Concurrs with Completion Report Date: Not reported
Corrective Action Desc: Not reported
DEQ Response Incident ID Number: Not reported
EPA CERCLIS ID: Not reported
EPA RCRA ID NUMBER: Not reported
DEQ Pollution Complaint Number: Not reported
GEO Latitude: Not reported
Geo Longitude: Not reported
Inspection Date: Not reported
GPS Lat: Not reported
GPS Long: Not reported
GPS Desc: Not reported

SPILLS:

Name:	Not reported
Address:	Not reported
City,State,Zip:	ARLINGTON, VA
City,State,Zip:	ARLINGTON, VA
Fips City/County:	013/Arlington County
Status:	Closed
Reference Id:	258231
IR Number:	2000-N-0364
Associated IR:	Not reported
Incident Date:	12/09/1999
Call Received Date:	12/09/1999
Closure Comments:	See Site Comments for details
Threat To:	Not reported
Terrorism (Y/N):	NO
Characterize Incident:	Not reported
Incident Type:	Hazardous Waste(Waste)
Incident Subtype:	Hazardous Waste
Materials:	Not reported
Effect To Receptor:	Not reported
Water Body:	Not reported
Low Quantity To Water:	Not reported
High Quantity To Water:	Not reported
Quantity Units:	Not reported
Other Receptors:	Not reported
RP Company:	Not reported
RP Name:	Not reported
Property Owner:	Not reported
Property Company:	Not reported
Duration Of Event (Hrs):	Not reported
Impacts:	Not reported
Other Impacts:	Not reported
Steps Taken:	Not reported
Steps Taken Description:	Not reported
System Components:	Not reported
Other System Components:	Not reported
Cause Of Event:	Not reported
Corrective Action Taken:	Not reported
Weather Status:	No
Precipitation (Wet):	Not reported
Discharge Type:	Not reported
Discharge Volume:	Not reported

WASHINGTON NATIONAL AIRPORT (Continued) **S102380954**

Unknown Discharge (Y/N):	NO
Site Name:	WASHINGTON NATIONAL AIRPORT
Closure Date:	12/09/1999
Orig. Call Incident Description:	Etiologic NOS infectious substance package comprimised (damp) off jet from FLA.
Original Call Material Description:	(Qty=0)
Original Call Location Description:	Washington national Airport--Arlington-VA--Arlington County
Incident Ongoing at time of Call:	No
Agencies Notified (Y/N):	NO
Other Agencies:	Not reported
Permitted (Y/N):	No
Call Reported By Company Name:	Greg Long
Call Property Owner Company Name:	Not reported
Call Property Owner Name:	Not reported
Site Summary:	Not reported

Name:	Not reported
Address:	Not reported
City,State,Zip:	ARLINGTON, VA
City,State,Zip:	ARLINGTON, VA
Fips City/County:	013/Arlington County
Status:	Closed
Reference Id:	258231
IR Number:	2000-N-0364
Associated IR:	Not reported
Incident Date:	12/09/1999
Call Received Date:	12/09/1999
Closure Comments:	See Site Comments for details
Threat To:	Not reported
Terrorism (Y/N):	NO
Characterize Incident:	Not reported
Incident Type:	Hazardous Waste(Waste)
Incident Subtype:	Hazardous Waste
Materials:	Not reported
Effect To Receptor:	Not reported
Water Body:	Not reported
Low Quantity To Water:	Not reported
High Quantity To Water:	Not reported
Quantity Units:	Not reported
Other Receptors:	Not reported
RP Company:	Not reported
RP Name:	Not reported
Property Owner:	Not reported
Property Company:	Not reported
Duration Of Event (Hrs):	Not reported
Impacts:	Not reported
Other Impacts:	Not reported
Steps Taken:	Not reported
Steps Taken Description:	Not reported
System Components:	Not reported
Other System Components:	Not reported
Cause Of Event:	Not reported
Corrective Action Taken:	Not reported
Weather Status:	No
Precipitation (Wet):	Not reported
Discharge Type:	Not reported
Discharge Volume:	Not reported

WASHINGTON NATIONAL AIRPORT (Continued) **S102380954**

Unknown Discharge (Y/N):	NO
Site Name:	WASHINGTON NATIONAL AIRPORT
Closure Date:	12/09/1999
Orig. Call Incident Description:	Etiologic NOS infectious substance package comprimised (damp) off jet from FLA.
Original Call Material Description:	(Qty=0)
Original Call Location Description:	Washington national Airport--Arlington-VA--Arlington County
Incident Ongoing at time of Call:	No
Agencies Notified (Y/N):	NO
Other Agencies:	Not reported
Permitted (Y/N):	No
Call Reported By Company Name:	Greg Long
Call Property Owner Company Name:	Not reported
Call Property Owner Name:	Not reported
Site Summary:	Not reported

SPILLS NO:

Region:	NO
Id:	Not reported
Incident Summary:	Not reported
Date In:	12/9/1999
Date Closed:	12/9/1999
Pollution Type:	Not reported
Responsible Party:	Not reported
Facility Status:	**Not reported**
Owner:	Not reported
Facility Contact:	Not reported
Facility Permitted:	0
Facility Telephone:	Not reported
Time In:	8:50:00 PM
Reported By Name:	Greg Long
Reported By Telephone:	703-417-8250
Reported By Affiliation/Addr:	Washington Airport
Incident Response IR #:	2000-N-0364
Responsible Party Address:	Not reported
Responsible Party City:	Not reported
Responsible Party State:	Not reported
Responsible Party Zip:	Not reported
Responsible Party Contact:	Not reported
Responsible Party Telephone:	Not reported
Owner Name:	Not reported
Owner Address:	Not reported
Owner City:	Not reported
Owner State:	Not reported
Owner Zip:	Not reported
Owner Contact:	Not reported
Owner Telephone:	Not reported
Incident Date:	12/9/1999
Incident Time:	Not reported
Petroleum:	0
Solid Waste:	0
Hazardous Waste:	-1
Water:	0
Air:	0
Sewage:	0
Fish Kill:	0
Threat Wetlands:	0

WASHINGTON NATIONAL AIRPORT (Continued) **S102380954**

Wetlands:	0
Material Released:	Not reported
Possible Receptors:	Not reported
Quantity Released:	0
Unit Released:	Not reported
Quantity In Water:	0
Receiving Waters:	Not reported
River Basin:	Not reported
Inspection Date:	Not reported
Call Date:	Not reported
Inspector:	Not reported
Response Due:	Not reported
Response Received Date:	Not reported
Visit Needed:	0
Open:	0
Air Referral Date:	Not reported
Air Reg/ Permit Number:	Not reported
Waste Referral Date:	Not reported
Epa Id Or Permit Number:	Not reported
Water Referral Date:	Not reported
Water Permit Number:	Not reported
Remediation Referral Date:	Not reported
Remediation Pc Number:	Not reported
Enforcement Referral Date:	Not reported
Nov Number:	Not reported
Pc Number:	Not reported
Receive By:	Not reported
Case Officer:	Not reported
Case Type:	Not reported
Street Address:	Not reported
Polllutant:	Not reported
Impact:	Not reported
Spill Time:	Not reported
Spill Date:	Not reported
Spill Volume:	Not reported
Measure:	Not reported
Volume In Water:	Not reported
Stream Name:	Not reported
Investigation Date:	Not reported
Closure Date:	Not reported
Lab Results:	Not reported
Target Date:	Not reported
Prep Number:	Not reported
Report Date:	Not reported
Report Time:	Not reported
Pollutant Scr:	Not reported
Volume:	Not reported
Volume Esc:	Not reported
Future Recommendations:	Not reported
Stream Code:	Not reported
Visit Date:	Not reported
Lab Date:	Not reported
File Close Date:	Not reported
Prep Copy:	Not reported
City:	Not reported
Incident Summary:	Etiologic NOS infectious substance package comprimised (damp) off jet from FLA.

WASHINGTON NATIONAL AIRPORT (Continued) **S102380954**

Reported:	Not reported
Results:	Not reported
Inspection Comments:	Not a waste issue - shipping DOT/health dept issue. Package labeled UN2814 which is a DOT shipping label for etiological agent n.o.s.
Remarks:	Not reported

SPILLS PC:

Region:	Not reported
Facility ID:	89308
Fiscal Year:	89
PC Number:	308
Date Reported:	19880916
Incident Region:	Northern Regional Office
Water Affected:	Not reported
Spilled Material:	Chemical/Hazardous Materials
Summary:	potential for GW contamination from leaking herbicide drums at airport, DWM and DACS to follow up
Amount Spilled:	0.0000
Amount to Water:	0.0000
Cleaned By:	Not reported
Personnel:	Not reported
Project Type:	Not reported
Release Status:	Not reported
Tank Type:	Not reported
Lat/Long:	Not reported
Facility Status:	**Not reported**
Date Closed:	Not reported
Company:	Not reported
USGS Quadrangle Map:	Not reported
Date Complaint Received:	Not reported
Responsible Party:	Washington National Airport
Responsible Person:	Not reported
Topographic Quadrangle #:	204-D
Complete report filed by VWCB:	Yes, complete report on file
Recovery letter for investigative cost:	Not reported

SPILLS:

Name:	Not reported
Address:	Not reported
City,State,Zip:	ARLINGTON, VA
City,State,Zip:	ARLINGTON, VA
Fips City/County:	013/Arlington County
Status:	Closed
Reference Id:	258231
IR Number:	2000-N-0364
Associated IR:	Not reported
Incident Date:	12/09/1999
Call Received Date:	12/09/1999
Closure Comments:	See Site Comments for details
Threat To:	Not reported
Terrorism (Y/N):	NO
Characterize Incident:	Not reported
Incident Type:	Hazardous Waste(Waste)
Incident Subtype:	Hazardous Waste
Materials:	Not reported

WASHINGTON NATIONAL AIRPORT (Continued) **S102380954**

Effect To Receptor:	Not reported
Water Body:	Not reported
Low Quantity To Water:	Not reported
High Quantity To Water:	Not reported
Quantity Units:	Not reported
Other Receptors:	Not reported
RP Company:	Not reported
RP Name:	Not reported
Property Owner:	Not reported
Property Company:	Not reported
Duration Of Event (Hrs):	Not reported
Impacts:	Not reported
Other Impacts:	Not reported
Steps Taken:	Not reported
Steps Taken Description:	Not reported
System Components:	Not reported
Other System Components:	Not reported
Cause Of Event:	Not reported
Corrective Action Taken:	Not reported
Weather Status:	No
Precipitation (Wet):	Not reported
Discharge Type:	Not reported
Discharge Volume:	Not reported
Unknown Discharge (Y/N):	NO
Site Name:	WASHINGTON NATIONAL AIRPORT
Closure Date:	12/09/1999
Orig. Call Incident Description:	Etiologic NOS infectious substance package comprimised (damp) off jet from FLA.
Original Call Material Description:	(Qty=0)
Original Call Location Description:	Washington national Airport--Arlington-VA--Arlington County
Incident Ongoing at time of Call:	No
Agencies Notified (Y/N):	NO
Other Agencies:	Not reported
Permitted (Y/N):	No
Call Reported By Company Name:	Greg Long
Call Property Owner Company Name:	Not reported
Call Property Owner Name:	Not reported
Site Summary:	Not reported
Name:	Not reported
Address:	Not reported
City,State,Zip:	ARLINGTON, VA
City,State,Zip:	ARLINGTON, VA
Fips City/County:	013/Arlington County
Status:	Closed
Reference Id:	258231
IR Number:	2000-N-0364
Associated IR:	Not reported
Incident Date:	12/09/1999
Call Received Date:	12/09/1999
Closure Comments:	See Site Comments for details
Threat To:	Not reported
Terrorism (Y/N):	NO
Characterize Incident:	Not reported
Incident Type:	Hazardous Waste(Waste)
Incident Subtype:	Hazardous Waste
Materials:	Not reported

WASHINGTON NATIONAL AIRPORT (Continued) **S102380954**

Effect To Receptor:	Not reported
Water Body:	Not reported
Low Quantity To Water:	Not reported
High Quantity To Water:	Not reported
Quantity Units:	Not reported
Other Receptors:	Not reported
RP Company:	Not reported
RP Name:	Not reported
Property Owner:	Not reported
Property Company:	Not reported
Duration Of Event (Hrs):	Not reported
Impacts:	Not reported
Other Impacts:	Not reported
Steps Taken:	Not reported
Steps Taken Description:	Not reported
System Components:	Not reported
Other System Components:	Not reported
Cause Of Event:	Not reported
Corrective Action Taken:	Not reported
Weather Status:	No
Precipitation (Wet):	Not reported
Discharge Type:	Not reported
Discharge Volume:	Not reported
Unknown Discharge (Y/N):	NO
Site Name:	WASHINGTON NATIONAL AIRPORT
Closure Date:	12/09/1999
Orig. Call Incident Description:	Etiologic NOS infectious substance package comprimised (damp) off jet from FLA.
Original Call Material Description:	(Qty=0)
Original Call Location Description:	Washington national Airport--Arlington-VA--Arlington County
Incident Ongoing at time of Call:	No
Agencies Notified (Y/N):	NO
Other Agencies:	Not reported
Permitted (Y/N):	No
Call Reported By Company Name:	Greg Long
Call Property Owner Company Name:	Not reported
Call Property Owner Name:	Not reported
Site Summary:	Not reported

SPILLS NO:

Region:	NO
Id:	Not reported
Incident Summary:	Not reported
Date In:	12/9/1999
Date Closed:	12/9/1999
Pollution Type:	Not reported
Responsible Party:	Not reported
Facility Status:	**Not reported**
Owner:	Not reported
Facility Contact:	Not reported
Facility Permitted:	0
Facility Telephone:	Not reported
Time In:	8:50:00 PM
Reported By Name:	Greg Long
Reported By Telephone:	703-417-8250
Reported By Affiliation/Addr:	Washington Airport
Incident Response IR #:	2000-N-0364

WASHINGTON NATIONAL AIRPORT (Continued) **S102380954**

Responsible Party Address:	Not reported
Responsible Party City:	Not reported
Responsible Party State:	Not reported
Responsible Party Zip:	Not reported
Responsible Party Contact:	Not reported
Responsible Party Telephone:	Not reported
Owner Name:	Not reported
Owner Address:	Not reported
Owner City:	Not reported
Owner State:	Not reported
Owner Zip:	Not reported
Owner Contact:	Not reported
Owner Telephone:	Not reported
Incident Date:	12/9/1999
Incident Time:	Not reported
Petroleum:	0
Solid Waste:	0
Hazardous Waste:	-1
Water:	0
Air:	0
Sewage:	0
Fish Kill:	0
Threat Wetlands:	0
Wetlands:	0
Material Released:	Not reported
Possible Receptors:	Not reported
Quantity Released:	0
Unit Released:	Not reported
Quantity In Water:	0
Receiving Waters:	Not reported
River Basin:	Not reported
Inspection Date:	Not reported
Call Date:	Not reported
Inspector:	Not reported
Response Due:	Not reported
Response Received Date:	Not reported
Visit Needed:	0
Open:	0
Air Referral Date:	Not reported
Air Reg/ Permit Number:	Not reported
Waste Referral Date:	Not reported
Epa Id Or Permit Number:	Not reported
Water Referral Date:	Not reported
Water Permit Number:	Not reported
Remediation Referral Date:	Not reported
Remediation Pc Number:	Not reported
Enforcement Referral Date:	Not reported
Nov Number:	Not reported
Pc Number:	Not reported
Receive By:	Not reported
Case Officer:	Not reported
Case Type:	Not reported
Street Address:	Not reported
Polllutant:	Not reported
Impact:	Not reported
Spill Time:	Not reported
Spill Date:	Not reported

WASHINGTON NATIONAL AIRPORT (Continued) **S102380954**

Spill Volume:	Not reported
Measure:	Not reported
Volume In Water:	Not reported
Stream Name:	Not reported
Investigation Date:	Not reported
Closure Date:	Not reported
Lab Results:	Not reported
Target Date:	Not reported
Prep Number:	Not reported
Report Date:	Not reported
Report Time:	Not reported
Pollutant Scr:	Not reported
Volume:	Not reported
Volume Esc:	Not reported
Future Recommendations:	Not reported
Stream Code:	Not reported
Visit Date:	Not reported
Lab Date:	Not reported
File Close Date:	Not reported
Prep Copy:	Not reported
City:	Not reported
Incident Summary:	Etiologic NOS infectious substance package comprimised (damp) off jet from FLA.
Reported:	Not reported
Results:	Not reported
Inspection Comments:	Not a waste issue - shipping DOT/health dept issue. Package labeled UN2814 which is a DOT shipping label for etiological agent n.o.s.
Remarks:	Not reported

SPILLS PC:

Region:	Not reported
Facility ID:	89308
Fiscal Year:	89
PC Number:	308
Date Reported:	19880916
Incident Region:	Northern Regional Office
Water Affected:	Not reported
Spilled Material:	Chemical/Hazardous Materials
Summary:	potential for GW contamination from leaking herbicide drums at airport, DWM and DACS to follow up
Amount Spilled:	0.0000
Amount to Water:	0.0000
Cleaned By:	Not reported
Personnel:	Not reported
Project Type:	Not reported
Release Status:	Not reported
Tank Type:	Not reported
Lat/Long:	Not reported
Facility Status:	**Not reported**
Date Closed:	Not reported
Company:	Not reported
USGS Quadrangle Map:	Not reported
Date Complaint Received:	Not reported
Responsible Party:	Washington National Airport
Responsible Person:	Not reported
Topographic Quadrangle #:	204-D

WASHINGTON NATIONAL AIRPORT (Continued) **S102380954**

Complete report filed by VWCB: Yes, complete report on file
Recovery letter for investigative cost: Not reported

SPILLS:
Name: Not reported
Address: Not reported
City,State,Zip: ARLINGTON, VA
City,State,Zip: ARLINGTON, VA
Fips City/County: 013/Arlington County
Status: Closed
Reference Id: 258231
IR Number: 2000-N-0364
Associated IR: Not reported
Incident Date: 12/09/1999
Call Received Date: 12/09/1999
Closure Comments: See Site Comments for details
Threat To: Not reported
Terrorism (Y/N): NO
Characterize Incident: Not reported
Incident Type: Hazardous Waste(Waste)
Incident Subtype: Hazardous Waste
Materials: Not reported
Effect To Receptor: Not reported
Water Body: Not reported
Low Quantity To Water: Not reported
High Quantity To Water: Not reported
Quantity Units: Not reported
Other Receptors: Not reported
RP Company: Not reported
RP Name: Not reported
Property Owner: Not reported
Property Company: Not reported
Duration Of Event (Hrs): Not reported
Impacts: Not reported
Other Impacts: Not reported
Steps Taken: Not reported
Steps Taken Description: Not reported
System Components: Not reported
Other System Components: Not reported
Cause Of Event: Not reported
Corrective Action Taken: Not reported
Weather Status: No
Precipitation (Wet): Not reported
Discharge Type: Not reported
Discharge Volume: Not reported
Unknown Discharge (Y/N): NO
Site Name: WASHINGTON NATIONAL AIRPORT
Closure Date: 12/09/1999
Orig. Call Incident Description: Etiologic NOS infectious substance package comprimised (damp) off jet from FLA.
Original Call Material Description: (Qty=0)
Original Call Location Description: Washington national Airport--Arlington-VA--Arlington County
Incident Ongoing at time of Call: No
Agencies Notified (Y/N): NO
Other Agencies: Not reported
Permitted (Y/N): No
Call Reported By Company Name: Greg Long

WASHINGTON NATIONAL AIRPORT (Continued) **S102380954**

Call Property Owner Company Name:	Not reported
Call Property Owner Name:	Not reported
Site Summary:	Not reported
Name:	Not reported
Address:	Not reported
City,State,Zip:	ARLINGTON, VA
City,State,Zip:	ARLINGTON, VA
Fips City/County:	013/Arlington County
Status:	Closed
Reference Id:	258231
IR Number:	2000-N-0364
Associated IR:	Not reported
Incident Date:	12/09/1999
Call Received Date:	12/09/1999
Closure Comments:	See Site Comments for details
Threat To:	Not reported
Terrorism (Y/N):	NO
Characterize Incident:	Not reported
Incident Type:	Hazardous Waste(Waste)
Incident Subtype:	Hazardous Waste
Materials:	Not reported
Effect To Receptor:	Not reported
Water Body:	Not reported
Low Quantity To Water:	Not reported
High Quantity To Water:	Not reported
Quantity Units:	Not reported
Other Receptors:	Not reported
RP Company:	Not reported
RP Name:	Not reported
Property Owner:	Not reported
Property Company:	Not reported
Duration Of Event (Hrs):	Not reported
Impacts:	Not reported
Other Impacts:	Not reported
Steps Taken:	Not reported
Steps Taken Description:	Not reported
System Components:	Not reported
Other System Components:	Not reported
Cause Of Event:	Not reported
Corrective Action Taken:	Not reported
Weather Status:	No
Precipitation (Wet):	Not reported
Discharge Type:	Not reported
Discharge Volume:	Not reported
Unknown Discharge (Y/N):	NO
Site Name:	WASHINGTON NATIONAL AIRPORT
Closure Date:	12/09/1999
Orig. Call Incident Description:	Etiologic NOS infectious substance package comprimised (damp) off jet from FLA.
Original Call Material Description:	(Qty=0)
Original Call Location Description:	Washington national Airport--Arlington-VA--Arlington County
Incident Ongoing at time of Call:	No
Agencies Notified (Y/N):	NO
Other Agencies:	Not reported
Permitted (Y/N):	No
Call Reported By Company Name:	Greg Long

WASHINGTON NATIONAL AIRPORT (Continued) **S102380954**

Call Property Owner Company Name: Not reported
Call Property Owner Name: Not reported
Site Summary: Not reported

SPILLS NO:
Region: NO
Id: Not reported
Incident Summary: Not reported
Date In: 12/9/1999
Date Closed: 12/9/1999
Pollution Type: Not reported
Responsible Party: Not reported
Facility Status: Not reported
Owner: Not reported
Facility Contact: Not reported
Facility Permitted: 0
Facility Telephone: Not reported
Time In: 8:50:00 PM
Reported By Name: Greg Long
Reported By Telephone: 703-417-8250
Reported By Affiliation/Addr: Washington Airport
Incident Response IR #: 2000-N-0364
Responsible Party Address: Not reported
Responsible Party City: Not reported
Responsible Party State: Not reported
Responsible Party Zip: Not reported
Responsible Party Contact: Not reported
Responsible Party Telephone: Not reported
Owner Name: Not reported
Owner Address: Not reported
Owner City: Not reported
Owner State: Not reported
Owner Zip: Not reported
Owner Contact: Not reported
Owner Telephone: Not reported
Incident Date: 12/9/1999
Incident Time: Not reported
Petroleum: 0
Solid Waste: 0
Hazardous Waste: -1
Water: 0
Air: 0
Sewage: 0
Fish Kill: 0
Threat Wetlands: 0
Wetlands: 0
Material Released: Not reported
Possible Receptors: Not reported
Quantity Released: 0
Unit Released: Not reported
Quantity In Water: 0
Receiving Waters: Not reported
River Basin: Not reported
Inspection Date: Not reported
Call Date: Not reported
Inspector: Not reported
Response Due: Not reported

WASHINGTON NATIONAL AIRPORT (Continued) **S102380954**

Response Received Date:	Not reported
Visit Needed:	0
Open:	0
Air Referral Date:	Not reported
Air Reg/ Permit Number:	Not reported
Waste Referral Date:	Not reported
Epa Id Or Permit Number:	Not reported
Water Referral Date:	Not reported
Water Permit Number:	Not reported
Remediation Referral Date:	Not reported
Remediation Pc Number:	Not reported
Enforcement Referral Date:	Not reported
Nov Number:	Not reported
Pc Number:	Not reported
Receive By:	Not reported
Case Officer:	Not reported
Case Type:	Not reported
Street Address:	Not reported
Polllutant:	Not reported
Impact:	Not reported
Spill Time:	Not reported
Spill Date:	Not reported
Spill Volume:	Not reported
Measure:	Not reported
Volume In Water:	Not reported
Stream Name:	Not reported
Investigation Date:	Not reported
Closure Date:	Not reported
Lab Results:	Not reported
Target Date:	Not reported
Prep Number:	Not reported
Report Date:	Not reported
Report Time:	Not reported
Pollutant Scr:	Not reported
Volume:	Not reported
Volume Esc:	Not reported
Future Recommendations:	Not reported
Stream Code:	Not reported
Visit Date:	Not reported
Lab Date:	Not reported
File Close Date:	Not reported
Prep Copy:	Not reported
City:	Not reported
Incident Summary:	Etiologic NOS infectious substance package comprimised (damp) off jet from FLA.
Reported:	Not reported
Results:	Not reported
Inspection Comments:	Not a waste issue - shipping DOT/health dept issue. Package labeled UN2814 which is a DOT shipping label for etiological agent n.o.s.
Remarks:	Not reported

SPILLS PC:

Region:	Not reported
Facility ID:	89308
Fiscal Year:	89
PC Number:	308

WASHINGTON NATIONAL AIRPORT (Continued) **S102380954**

Date Reported:	19880916
Incident Region:	Northern Regional Office
Water Affected:	Not reported
Spilled Material:	Chemical/Hazardous Materials
Summary:	potential for GW contamination from leaking herbicide drums at airport, DWM and DACS to follow up
Amount Spilled:	0.0000
Amount to Water:	0.0000
Cleaned By:	Not reported
Personnel:	Not reported
Project Type:	Not reported
Release Status:	Not reported
Tank Type:	Not reported
Lat/Long:	Not reported
Facility Status:	**Not reported**
Date Closed:	Not reported
Company:	Not reported
USGS Quadrangle Map:	Not reported
Date Complaint Received:	Not reported
Responsible Party:	Washington National Airport
Responsible Person:	Not reported
Topographic Quadrangle #:	204-D
Complete report filed by VWCB:	Yes, complete report on file
Recovery letter for investigative cost:	Not reported

X119 **CRYSTAL HOUSE I** **VA LTANKS** **U003681581**
WNW **1900 S EADS ST** **VA UST** **N/A**
1/2-1 **ARLINGTON, VA 22202**
0.531 mi.
2806 ft. **Site 2 of 3 in cluster X**

Relative:
Higher

Actual:
45 ft.

LTANKS:

Name:	CRYSTAL HOUSE I
Address:	1900 S EADS ST
City,State,Zip:	ARLINGTON, VA 22202
City,State,Zip:	ARLINGTON, VA 22202
Region:	NRO
CEDS Facility Id:	200000079089
Case Status:	**Closed**
Pollution Complaint #:	19940675
Reported:	10/20/1993
Case Closed Date:	04/15/1994
Program:	RP Lead
Federally Regulated UST (Y/N):	Y
Regulated Petroleum UST (1):	Y
Excluded UST (1):	N
Deferred UST (1):	N
Partially Deferred UST (1):	N
Exempt 1 UST (2):	N
Exempt 2 Heating Oil UST (2):	N
Small Heating Oil AST (2):	N
Regulated AST (3):	N
Unregulated AST (3):	N
Other Y/N:	N
Unknown Y/N:	N
Other Description:	Not reported
Heating Oil Category:	Not reported

CRYSTAL HOUSE I (Continued) **U003681581**

Facility:

Name:	CRYSTAL HOUSE I
Address:	1900 S EADS ST
City,State,Zip:	ARLINGTON, VA 22202
Facility Id:	3021740
Facility Type:	RESIDENTIAL
CEDS Facility ID:	200000079089

Owner:

Owner Id:	49808
Owner Name:	Crystal House Apartment Investors LLC
Owner Address:	7 Sullivan Way, 3rd Floor
Owner Address2:	Not reported
Owner City, State, Zip:	Parsippany, NJ 7054
Owner Type:	COMMERCIAL
Number of Active AST:	0
Number of Active UST:	0
Number of Inactive AST:	0
Number of Inactive UST:	2

Owner Id:	28781
Owner Name:	Smith Property Holdlings
Owner Address:	2345 Crystal Dr Ste 1000
Owner Address2:	Not reported
Owner City, State, Zip:	Arlington, VA 22202
Owner Type:	PRIVATE
Number of Active AST:	0
Number of Active UST:	0
Number of Inactive AST:	0
Number of Inactive UST:	2

UST:

Facility ID:	3021740
Federally Regulated:	No

Tank Number:	R1
Tank Capacity:	20000
Tank Contents:	HEATING OIL
Tank Status:	**REM FROM GRD**
Tank Type:	UST

Tank Material:

Install Date:	6/14/1964
Tank Materials: Bare Steel	Yes
Tank Materials: Cath Protect Steel	No
Tank Materials: Epoxy Steel	No
Tank Materials: Fiberglass	No
Tank Materials: Concrete	No
Tank Materials: Composite	No
Tank Materials: Double Walled	No
Tank Materials: Lined Interior	No
Tank Materials: Excav Liner	No
Tank Materials: Insulated Tank Jacket	No
Tank Materials: Repaired	No
Tank Materials: Unknown	No
Tank Materials: Other	No
Tank Materials: Other Note	Not reported

CRYSTAL HOUSE I (Continued) **U003681581**

Release Detection:

Tank Release Detection: Leak Deferred	No
Tank Release Detection: Manual Gauge	No
Tank Release Detection: Auto Gauge	No
Tank Release Detection:Tank Tightness	No
Tank Release Detection: Vapor Monitor	No
Tank Release Detection: Inventory	No
Tank Release Detection: Stat Invent Recon	No
Tank Release Detection: Spill Install	No
Tank Release Detection: Overfill Install	No
Tank Release Detection: Groundwater	No
Tank Release Detection: Int Sec Containment	No
Tank Release Detection: Int Double Walled	No
Tank Release Detection: Other Method	No
Tank Release Detection: Other Note	Not reported
Pipe Release Detection: Leak Deferred	Not reported
Pipe Release Detection: Autoleak	Not reported
Pipe Release Detection: Line Tightness	No
Pipe Release Detection: Stat Invent Recon	No
Pipe Release Detection: Groundwater	No
Pipe Release Detection: Int Sec Containment	No
Pipe Release Det: Interior Double Walled	No
Pipe Release Detection: Other Method	No
Pipe Release Detection: Other Note	Not reported
Pipe Type:	NO VALVE SUCTION
Pipe Materials: Bare Steel	Yes
Pipe Materials: Galvanized Steel	No
Pipe Materials: Copper	No
Pipe Materials: Fiberglass	No
Pipe Materials: Cath Protect	No
Pipe Materials: Double Walled	No
Pipe Materials: Sec Containment	No
Pipe Materials: Repaired	No
Pipe Materials: Unknown	No
Pipe Materials: Other	No
Pipe Materials: Other Note	Not reported
Facility ID:	3021740
Federally Regulated:	No
Tank Number:	R2
Tank Capacity:	15000
Tank Contents:	FUEL OIL 2
Tank Status:	**REM FROM GRD**
Tank Type:	UST

Tank Material:

Install Date:	11/1/1993
Tank Materials: Bare Steel	No
Tank Materials: Cath Protect Steel	No
Tank Materials: Epoxy Steel	No
Tank Materials: Fiberglass	No
Tank Materials: Concrete	No
Tank Materials: Composite	Yes
Tank Materials: Double Walled	Yes

CRYSTAL HOUSE I (Continued) **U003681581**

Tank Materials: Lined Interior	No
Tank Materials: Excav Liner	No
Tank Materials: Insulated Tank Jacket	No
Tank Materials: Repaired	No
Tank Materials: Unknown	No
Tank Materials: Other	No
Tank Materials: Other Note	Not reported

Release Detection:

Tank Release Detection: Leak Deferred	No
Tank Release Detection: Manual Gauge	No
Tank Release Detection: Auto Gauge	No
Tank Release Detection:Tank Tightness	No
Tank Release Detection: Vapor Monitor	No
Tank Release Detection: Inventory	No
Tank Release Detection: Stat Invent Recon	No
Tank Release Detection: Spill Install	Yes
Tank Release Detection: Overfill Install	Yes
Tank Release Detection: Groundwater	No
Tank Release Detection: Int Sec Containment	No
Tank Release Detection: Int Double Walled	No
Tank Release Detection: Other Method	No
Tank Release Detection: Other Note	Not reported
Pipe Release Detection: Leak Deferred	Not reported
Pipe Release Detection: Autoleak	Not reported
Pipe Release Detection: Line Tightness	No
Pipe Release Detection: Stat Invent Recon	No
Pipe Release Detection: Groundwater	No
Pipe Release Detection: Int Sec Containment	No
Pipe Release Det: Interior Double Walled	No
Pipe Release Detection: Other Method	No
Pipe Release Detection: Other Note	Not reported

Pipe Type:	VALVE SUCTION
Pipe Materials: Bare Steel	No
Pipe Materials: Galvanized Steel	No
Pipe Materials: Copper	No
Pipe Materials: Fiberglass	Yes
Pipe Materials: Cath Protect	No
Pipe Materials: Double Walled	Yes
Pipe Materials: Sec Containment	Yes
Pipe Materials: Repaired	No
Pipe Materials: Unknown	No
Pipe Materials: Other	No
Pipe Materials: Other Note	Not reported

X120 **CRYSTAL HOUSE I** **VA LUST** **S105983506**
WNW **1900 EADES STREET** **N/A**
1/2-1 **ARLINGTON, VA 22202**
0.531 mi.
2806 ft. **Site 3 of 3 in cluster X**

Relative:
Higher

Actual:
45 ft.

LUST REG NO:

Region:	NO
Facility ID:	3021740
Status:	**Closed**

CRYSTAL HOUSE I (Continued) **S105983506**

Tank Size:	0
Product:	Not reported
Release Date:	10/20/1993
Closed Date:	4/15/1994
Case Type:	Article 9
Case Officer:	Randy Chapman
Pollution Complaint #:	94-0675
Permit Number:	0
Priority:	-

AB121 WNW 1/2-1 0.537 mi. 2833 ft. **FOUR MILE RUN SAMPLING PROJECT** **VA LTANKS** **S117368534**
2401 SMITH BLVD **VA SPILLS** **N/A**
ARLINGTON, VA 20001

Site 2 of 2 in cluster AB

Relative: Higher

Actual: 33 ft.

LTANKS:

Name:	FOUR MILE RUN SAMPLING PROJECT
Address:	2401 SMITH BLVD
City,State,Zip:	ARLINGTON, VA 20001
City,State,Zip:	ARLINGTON, VA 20001
Region:	NRO
CEDS Facility Id:	200000878922
Case Status:	**Closed**
Pollution Complaint #:	20153044
Reported:	09/04/2014
Case Closed Date:	03/18/2015
Program:	State Lead
Federally Regulated UST (Y/N):	N
Regulated Petroleum UST (1):	N
Excluded UST (1):	N
Deferred UST (1):	N
Partially Deferred UST (1):	N
Exempt 1 UST (2):	N
Exempt 2 Heating Oil UST (2):	N
Small Heating Oil AST (2):	N
Regulated AST (3):	N
Unregulated AST (3):	N
Other Y/N:	Y
Unknown Y/N:	N
Other Description:	special project
Heating Oil Category:	Not reported

SPILLS:

Name:	Not reported
Address:	2401 SMITH BLVD
City,State,Zip:	ARLINGTON, VA 22202
City,State,Zip:	ARLINGTON, VA 22202
Fips City/County:	013/Arlington County
Status:	Closed
Reference Id:	85985
IR Number:	2017-N-1880
Associated IR:	Not reported
Incident Date:	01/09/2017
Call Received Date:	01/10/2017
Closure Comments:	Case Closed Remediation complete
Threat To:	Not reported

FOUR MILE RUN SAMPLING PROJECT (Continued) **S117368534**

Terrorism (Y/N):	N
Characterize Incident:	Accidental
Incident Type:	Point Source(Water), Water(Water)
Incident Subtype:	Point Source * Water
Materials:	Glycol
Effect To Receptor:	Impacted
Water Body:	Potomac River
Low Quantity To Water:	0
High Quantity To Water:	250
Quantity Units:	Gallons
Other Receptors:	Not reported
RP Company:	Not reported
RP Name:	Not reported
Property Owner:	Not reported
Property Company:	Not reported
Duration Of Event (Hrs):	0
Impacts:	Not reported
Other Impacts:	Not reported
Steps Taken:	Not reported
Steps Taken Description:	Not reported
System Components:	Not reported
Other System Components:	Not reported
Cause Of Event:	Not reported
Corrective Action Taken:	Not reported
Weather Status:	No
Precipitation (Wet):	0
Discharge Type:	Not reported
Discharge Volume:	0
Unknown Discharge (Y/N):	N
Site Name:	GLYCOL SPILL @ NATIONAL AIRPORT
Closure Date:	01/27/2017
Orig. Call Incident Description:	HAZMAT FIRE STATION 301 REGAN NATIONAL AIRPORT ARLINGTON VA... RCVD NRC# 1168168 AT 15:00 THIS DATE A DEICER TRUCK RELEASED 500 GAS OF TYPE1 GLYCOL ON TO THE ASPHALT AND 250 GALLONS WENT INTO THE STORM DRAIN DUE TO EQUIPMENT FAILURE.REMEDIAL ACTIONS VAC TRUC USED CLEANUP COMPLETE , RELEASE IS SECURED, NO REQUEST FOR ASSISTANCE.
Original Call Material Description:	Type 1 Glycol
Original Call Location Description:	Reagan National Airport
Incident Ongoing at time of Call:	No
Agencies Notified (Y/N):	Y
Other Agencies:	Not reported
Permitted (Y/N):	No
Call Reported By Company Name:	Not reported
Call Property Owner Company Name:	Not reported
Call Property Owner Name:	Not reported
Site Summary:	HAZMAT FIRE STATION 301 REGAN NATIONAL AIRPORT ARLINGTON VA... RCVD NRC# 1168168 AT 15:00 THIS DATE A DEICER TRUCK RELEASED 500 GAS OF TYPE1 GLYCOL ON TO THE ASPHALT AND 250 GALLONS WENT INTO THE STORM DRAIN DUE TO EQUIPMENT FAILURE.REMEDIAL ACTIONS VAC TRUC USED CLEANUP COMPLETE , RELEASE IS SECURED, NO REQUEST FOR ASSISTANCE.
Name:	Not reported
Address:	2401 SMITH BLVD
City,State,Zip:	ARLINGTON, VA 22202
City,State,Zip:	ARLINGTON, VA 22202
Fips City/County:	013/Arlington County
Status:	Closed

FOUR MILE RUN SAMPLING PROJECT (Continued) **S117368534**

Reference Id:	85985
IR Number:	2017-N-1880
Associated IR:	Not reported
Incident Date:	01/09/2017
Call Received Date:	01/10/2017
Closure Comments:	Case Closed Remediation complete
Threat To:	Not reported
Terrorism (Y/N):	N
Characterize Incident:	Accidental
Incident Type:	Point Source(Water), Water(Water)
Incident Subtype:	Point Source * Water
Materials:	Glycol
Effect To Receptor:	Impacted
Water Body:	Potomac River
Low Quantity To Water:	0
High Quantity To Water:	250
Quantity Units:	Gallons
Other Receptors:	Not reported
RP Company:	Not reported
RP Name:	Not reported
Property Owner:	Not reported
Property Company:	Not reported
Duration Of Event (Hrs):	0
Impacts:	Not reported
Other Impacts:	Not reported
Steps Taken:	Not reported
Steps Taken Description:	Not reported
System Components:	Not reported
Other System Components:	Not reported
Cause Of Event:	Not reported
Corrective Action Taken:	Not reported
Weather Status:	No
Precipitation (Wet):	0
Discharge Type:	Not reported
Discharge Volume:	0
Unknown Discharge (Y/N):	N
Site Name:	GLYCOL SPILL @ NATIONAL AIRPORT
Closure Date:	01/27/2017
Orig. Call Incident Description:	HAZMAT FIRE STATION 301 REGAN NATIONAL AIRPORT ARLINGTON VA... RCVD NRC# 1168168 AT 15:00 THIS DATE A DEICER TRUCK RELEASED 500 GAS OF TYPE1 GLYCOL ON TO THE ASPHALT AND 250 GALLONS WENT INTO THE STORM DRAIN DUE TO EQUIPMENT FAILURE.REMEDIAL ACTIONS VAC TRUC USED CLEANUP COMPLETE , RELEASE IS SECURED, NO REQUEST FOR ASSISTANCE.
Original Call Material Description:	Type 1 Glycol
Original Call Location Description:	Reagan National Airport
Incident Ongoing at time of Call:	No
Agencies Notified (Y/N):	Y
Other Agencies:	Not reported
Permitted (Y/N):	No
Call Reported By Company Name:	Not reported
Call Property Owner Company Name:	Not reported
Call Property Owner Name:	Not reported
Site Summary:	HAZMAT FIRE STATION 301 REGAN NATIONAL AIRPORT ARLINGTON VA... RCVD NRC# 1168168 AT 15:00 THIS DATE A DEICER TRUCK RELEASED 500 GAS OF TYPE1 GLYCOL ON TO THE ASPHALT AND 250 GALLONS WENT INTO THE STORM DRAIN DUE TO EQUIPMENT FAILURE.REMEDIAL ACTIONS VAC TRUC USED CLEANUP COMPLETE , RELEASE IS SECURED, NO REQUEST FOR ASSISTANCE.

AA122 NW 1/2-1 0.541 mi. 2859 ft. | **BUDGET RENT A CAR 1200 S EADS ST ARLINGTON, VA 22202** | **RCRA-VSQG VA LTANKS FINDS ECHO** | **1004789986 VAD988193975**

Site 2 of 6 in cluster AA

Relative: Higher

Actual: 41 ft.

RCRA-VSQG:

Date form received by agency:	1991-03-15 00:00:00.0
Facility name:	BUDGET RENT A CAR
Facility address:	1200 S EADS ST ARLINGTON, VA 22202
EPA ID:	VAD988193975
Contact:	LAWRENCE ASHER
Contact address:	1200 S EADS ST ARLINGTON, VA 22202
Contact country:	US
Contact telephone:	703-920-6660
Contact email:	Not reported
EPA Region:	03
Classification:	Conditionally Exempt Small Quantity Generator
Description:	Handler: generates 100 kg or less of hazardous waste per calendar month, and accumulates 1000 kg or less of hazardous waste at any time; or generates 1 kg or less of acutely hazardous waste per calendar month, and accumulates at any time: 1 kg or less of acutely hazardous waste; or 100 kg or less of any residue or contaminated soil, waste or other debris resulting from the cleanup of a spill, into or on any land or water, of acutely hazardous waste; or generates 100 kg or less of any residue or contaminated soil, waste or other debris resulting from the cleanup of a spill, into or on any land or water, of acutely hazardous waste during any calendar month, and accumulates at any time: 1 kg or less of acutely hazardous waste; or 100 kg or less of any residue or contaminated soil, waste or other debris resulting from the cleanup of a spill, into or on any land or water, of acutely hazardous waste

Owner/Operator Summary:

Owner/operator name:	OPERNAME
Owner/operator address:	OPERSTREET OPERCITY, AK 99999
Owner/operator country:	Not reported
Owner/operator telephone:	215-555-1212
Owner/operator email:	Not reported
Owner/operator fax:	Not reported
Owner/operator extension:	Not reported
Legal status:	Private
Owner/Operator Type:	Operator
Owner/Op start date:	Not reported
Owner/Op end date:	Not reported
Owner/operator name:	NOT ON APPLICATION
Owner/operator address:	1825 K ST NW WASHINGTON, DC 20006
Owner/operator country:	Not reported
Owner/operator telephone:	202-223-2355
Owner/operator email:	Not reported
Owner/operator fax:	Not reported
Owner/operator extension:	Not reported
Legal status:	Private
Owner/Operator Type:	Owner

BUDGET RENT A CAR (Continued) **1004789986**

Owner/Op start date: Not reported
Owner/Op end date: Not reported

Handler Activities Summary:
U.S. importer of hazardous waste: No
Mixed waste (haz. and radioactive): No
Recycler of hazardous waste: No
Transporter of hazardous waste: No
Treater, storer or disposer of HW: No
Underground injection activity: No
On-site burner exemption: No
Furnace exemption: No
Used oil fuel burner: No
Used oil processor: No
User oil refiner: No
Used oil fuel marketer to burner: No
Used oil Specification marketer: No
Used oil transfer facility: No
Used oil transporter: No

Hazardous Waste Summary:

. Waste code: D000
. Waste name: Not Defined

. Waste code: D018
. Waste name: BENZENE

Violation Status: No violations found

LTANKS:
Name: BUDGET RENT A CAR
Address: 1200 S EADS ST
City,State,Zip: ARLINGTON, VA 22202
City,State,Zip: ARLINGTON, VA 22202
Region: NRO
CEDS Facility Id: 200000193423
Case Status: Closed
Pollution Complaint #: 19910124
Reported: 07/25/1990
Case Closed Date: 08/16/1994
Program: RP Lead
Federally Regulated UST (Y/N): Y
Regulated Petroleum UST (1): Y
Excluded UST (1): N
Deferred UST (1): N
Partially Deferred UST (1): N
Exempt 1 UST (2): N
Exempt 2 Heating Oil UST (2): N
Small Heating Oil AST (2): N
Regulated AST (3): N
Unregulated AST (3): N
Other Y/N: N
Unknown Y/N: N
Other Description: Not reported
Heating Oil Category: Not reported

BUDGET RENT A CAR (Continued) **1004789986**

FINDS:
Registry ID: 110005241942
Facility URL: http://ofmpub.epa.gov/enviro/fii_query_detail.disp_program_facility?p_registry_id=110005241942

Environmental Interest/Information System:
RCRAInfo is a national information system that supports the Resource Conservation and Recovery Act (RCRA) program through the tracking of events and activities related to facilities that generate, transport, and treat, store, or dispose of hazardous waste. RCRAInfo allows RCRA program staff to track the notification, permit, compliance, and corrective action activities required under RCRA.

Click this hyperlink while viewing on your computer to access additional FINDS: detail in the EDR Site Report.

ECHO:
Envid: 1004789986
Registry ID: 110005241942
DFR URL: http://echo.epa.gov/detailed-facility-report?fid=110005241942
Name: BUDGET RENT A CAR
Address: 1200 S EADS ST
City,State,Zip: ARLINGTON, VA 22202

AA123 **BUDGET RENT-A-CAR** **VA LUST** **S105983035**
NW **1200 EADS STREET** **N/A**
1/2-1 **ARLINGTON, VA 0**
0.541 mi.
2859 ft. **Site 3 of 6 in cluster AA**

Relative:
Higher
Actual:
41 ft.

LUST REG NO:
Region: NO
Facility ID: 3005995
Status: **Closed**
Tank Size: 0
Product: Not reported
Release Date: 07/25/1990
Closed Date: 8/16/1994
Case Type: Article 9
Case Officer: Thomas R. Lancaster, P.G.
Pollution Complaint #: 91-0124
Permit Number: 0
Priority: -

AC124 **CRYSTAL PLAZA** **VA LTANKS** **S109379003**
WNW **2111 JEFFERSON DAVIS HWY** **N/A**
1/2-1 **ARLINGTON, VA 22202**
0.545 mi.
2879 ft. **Site 1 of 3 in cluster AC**

Relative:
Higher
Actual:
40 ft.

LTANKS:
Name: CRYSTAL PLAZA
Address: 2111 JEFFERSON DAVIS HWY
City,State,Zip: ARLINGTON, VA 22202
City,State,Zip: ARLINGTON, VA 22202
Region: NRO
CEDS Facility Id: 200000079072

CRYSTAL PLAZA (Continued) **S109379003**

Case Status:	**Closed**
Pollution Complaint #:	20093027
Reported:	08/18/2008
Case Closed Date:	09/09/2008
Program:	RP Lead
Federally Regulated UST (Y/N):	N
Regulated Petroleum UST (1):	N
Excluded UST (1):	N
Deferred UST (1):	N
Partially Deferred UST (1):	N
Exempt 1 UST (2):	N
Exempt 2 Heating Oil UST (2):	Y
Small Heating Oil AST (2):	N
Regulated AST (3):	N
Unregulated AST (3):	N
Other Y/N:	N
Unknown Y/N:	N
Other Description:	Not reported
Heating Oil Category:	NFA

Y125 **CROWN #VA-007** **VA LUST** **S105502387**
SW **3216 JEFFERSON DAVIS HIGHWAY** **VA LTANKS** **N/A**
1/2-1 **ALEXANDRIA, VA 22305** **VA SPILLS**
0.547 mi.
2890 ft. **Site 2 of 2 in cluster Y**

Relative:
Higher

Actual:
34 ft.

LUST REG NO:

Region:	NO
Facility ID:	3001699
Status:	**Closed**
Tank Size:	0
Product:	Not reported
Release Date:	04/02/1993
Closed Date:	10/5/1994
Case Type:	Article 9
Case Officer:	James D. Green
Pollution Complaint #:	93-1850
Permit Number:	0
Priority:	-

Region:	NO
Facility ID:	0
Status:	**Open**
Tank Size:	unknown
Product:	diesel fuel
Release Date:	07/28/2000
Closed Date:	Not reported
Case Type:	Article 9
Case Officer:	James D. Green
Pollution Complaint #:	01-3023
Permit Number:	Not reported
Priority:	Not reported

LTANKS:

Name:	CROWN VA007
Address:	3216 JEFFERSON DAVIS HWY
City,State,Zip:	ALEXANDRIA, VA 22301

CROWN #VA-007 (Continued) **S105502387**

City,State,Zip:	ALEXANDRIA, VA 22301
Region:	NRO
CEDS Facility Id:	200000079124
Case Status:	**Closed**
Pollution Complaint #:	20013023
Reported:	07/28/2000
Case Closed Date:	02/11/2003
Program:	RP Lead
Federally Regulated UST (Y/N):	Y
Regulated Petroleum UST (1):	Y
Excluded UST (1):	N
Deferred UST (1):	N
Partially Deferred UST (1):	N
Exempt 1 UST (2):	N
Exempt 2 Heating Oil UST (2):	N
Small Heating Oil AST (2):	N
Regulated AST (3):	N
Unregulated AST (3):	N
Other Y/N:	N
Unknown Y/N:	N
Other Description:	Not reported
Heating Oil Category:	Not reported

Name:	CROWN VA007
Address:	3216 JEFFERSON DAVIS HWY
City,State,Zip:	ALEXANDRIA, VA 22301
City,State,Zip:	ALEXANDRIA, VA 22301
Region:	NRO
CEDS Facility Id:	200000079124
Case Status:	**Closed**
Pollution Complaint #:	19931850
Reported:	04/02/1993
Case Closed Date:	10/05/1994
Program:	RP Lead
Federally Regulated UST (Y/N):	Y
Regulated Petroleum UST (1):	Y
Excluded UST (1):	N
Deferred UST (1):	N
Partially Deferred UST (1):	N
Exempt 1 UST (2):	N
Exempt 2 Heating Oil UST (2):	N
Small Heating Oil AST (2):	N
Regulated AST (3):	N
Unregulated AST (3):	N
Other Y/N:	N
Unknown Y/N:	N
Other Description:	Not reported
Heating Oil Category:	Not reported

SPILLS:

Name:	Not reported
Address:	3216 JEFFERSON DAVIS HIGHWAY
City,State,Zip:	ALEXANDRIA, VA
City,State,Zip:	ALEXANDRIA, VA
Fips City/County:	510/Alexandria City
Status:	Closed
Reference Id:	257683

CROWN #VA-007 (Continued) **S105502387**

IR Number:	2002-N-0223
Associated IR:	Not reported
Incident Date:	09/17/2001
Call Received Date:	09/18/2001
Closure Comments:	See Site Comments for details
Threat To:	Not reported
Terrorism (Y/N):	NO
Characterize Incident:	Not reported
Incident Type:	Petroleum(Petroleum), Solid Waste(Waste)
Incident Subtype:	"Petroleum,Solid Waste"
Materials:	Oil (Fuel-Gasoline)
Effect To Receptor:	Not reported
Water Body:	Not reported
Low Quantity To Water:	Not reported
High Quantity To Water:	Not reported
Quantity Units:	Not reported
Other Receptors:	Not reported
RP Company:	Crown Central petroleum
RP Name:	RobSilver
Property Owner:	Not reported
Property Company:	Not reported
Duration Of Event (Hrs):	Not reported
Impacts:	Not reported
Other Impacts:	Not reported
Steps Taken:	Not reported
Steps Taken Description:	Not reported
System Components:	Not reported
Other System Components:	Not reported
Cause Of Event:	Not reported
Corrective Action Taken:	Not reported
Weather Status:	No
Precipitation (Wet):	Not reported
Discharge Type:	Not reported
Discharge Volume:	Not reported
Unknown Discharge (Y/N):	NO
Site Name:	CROWN VA-007
Closure Date:	06/19/2006
Orig. Call Incident Description:	Noticed gas station crew cleaning up spill by dispenser with oil dry type product. Oil dry product was then dumped on the ground back by the fence where the measureing sticks are stored. Existing Open PC 2001-3023
Original Call Material Description:	gasoline contaminated oil dry (Qty=0)
Original Call Location Description:	Crown VA-007-3216 Jefferson Davis Highway-Alexandria-VA--Alexandria City
Incident Ongoing at time of Call:	No
Agencies Notified (Y/N):	NO
Other Agencies:	Not reported
Permitted (Y/N):	No
Call Reported By Company Name:	Debbie Newberry
Call Property Owner Company Name:	Not reported
Call Property Owner Name:	Not reported
Site Summary:	Not reported
Name:	Not reported
Address:	3216 JEFFERSON DAVIS HWY
City,State,Zip:	ALEXANDRIA, VA
City,State,Zip:	ALEXANDRIA, VA

CROWN #VA-007 (Continued) **S105502387**

Fips City/County:	510/Alexandria City
Status:	Closed
Reference Id:	14587
IR Number:	Not reported
Associated IR:	Not reported
Incident Date:	05/24/2012
Call Received Date:	05/23/2012
Closure Comments:	NFA
Threat To:	Not reported
Terrorism (Y/N):	Not reported
Characterize Incident:	Unknown
Incident Type:	Not reported
Incident Subtype:	Not reported
Materials:	Not reported
Effect To Receptor:	Not reported
Water Body:	Not reported
Low Quantity To Water:	Not reported
High Quantity To Water:	Not reported
Quantity Units:	Not reported
Other Receptors:	Not reported
RP Company:	Not reported
RP Name:	Not reported
Property Owner:	Not reported
Property Company:	Not reported
Duration Of Event (Hrs):	0
Impacts:	Not reported
Other Impacts:	Not reported
Steps Taken:	Not reported
Steps Taken Description:	Not reported
System Components:	Not reported
Other System Components:	Not reported
Cause Of Event:	Not reported
Corrective Action Taken:	Not reported
Weather Status:	No
Precipitation (Wet):	0
Discharge Type:	Not reported
Discharge Volume:	0
Unknown Discharge (Y/N):	Not reported
Site Name:	SHELL STATION
Closure Date:	05/23/2012
Orig. Call Incident Description:	CALLER REPORTING A RELEASE OF GASOLINE FROM PUMPS 1 AND 9 AT GAS STATION ONTO THE GROUND AND INTO A STORM DRAIN. CALLER STATED THAT THE SPILL APPEARS TO NOT HAVE BEEN CLEANED UP PROPERLY. UPDATE PER JOE TAYLOR. THERE WAS NO GASOLINE. CALLER SAW RAINWATER FROM THE ROOF OF STATION THAT WASHED DOWN. NO HAZMAT.
Original Call Material Description:	Not reported
Original Call Location Description:	Shell Station, 3216 JEFFERSON DAVIS HWY ALEXANDRIA
Incident Ongoing at time of Call:	No
Agencies Notified (Y/N):	Not reported
Other Agencies:	Not reported
Permitted (Y/N):	No
Call Reported By Company Name:	Not reported
Call Property Owner Company Name:	Not reported
Call Property Owner Name:	Not reported
Site Summary:	CALLER REPORTING A RELEASE OF GASOLINE FROM PUMPS 1 AND 9 AT GAS STATION ONTO THE GROUND AND INTO A STORM DRAIN. CALLER STATED THAT THE SPILL APPEARS TO NOT HAVE BEEN CLEANED UP PROPERLY. UPDATE PER JOE

CROWN #VA-007 (Continued) **S105502387**

TAYLOR. THERE WAS NO GASOLINE. CALLER SAW RAINWATER FROM THE ROOF OF STATION THAT WASHED DOWN. NO HAZMAT.

Name:	Not reported
Address:	3216 JEFFERSON DAVIS HIGHWAY
City,State,Zip:	ALEXANDRIA, VA
City,State,Zip:	ALEXANDRIA, VA
Fips City/County:	510/Alexandria City
Status:	Closed
Reference Id:	258008
IR Number:	2001-N-0070
Associated IR:	Not reported
Incident Date:	07/27/2000
Call Received Date:	07/27/2000
Closure Comments:	See Site Comments for details
Threat To:	Not reported
Terrorism (Y/N):	NO
Characterize Incident:	Not reported
Incident Type:	Air(Air), Petroleum(Petroleum)
Incident Subtype:	"Petroleum,Air"
Materials:	Oil (Fuel-Gasoline)
Effect To Receptor:	Not reported
Water Body:	Not reported
Low Quantity To Water:	Not reported
High Quantity To Water:	Not reported
Quantity Units:	Not reported
Other Receptors:	Ground Water/Land, Subsurface
RP Company:	Not reported
RP Name:	Not reported
Property Owner:	Not reported
Property Company:	Not reported
Duration Of Event (Hrs):	Not reported
Impacts:	Not reported
Other Impacts:	Not reported
Steps Taken:	Not reported
Steps Taken Description:	Not reported
System Components:	Not reported
Other System Components:	Not reported
Cause Of Event:	Not reported
Corrective Action Taken:	Not reported
Weather Status:	No
Precipitation (Wet):	Not reported
Discharge Type:	Not reported
Discharge Volume:	Not reported
Unknown Discharge (Y/N):	NO
Site Name:	CROWN
Closure Date:	07/28/2000
Orig. Call Incident Description:	Truck hit 3 dispensers, knocked out all the lines. Alexandria hazmat 52 responded, only product on the pavement. No drains impacted. Hazmat put down absorbent. Which crown will have to pick up. Rick Schaffer from Crown having Qes evaluate site and will call by 7/28/00 w/est. amount spilled.
Original Call Material Description:	gasoline (Qty=-1)
Original Call Location Description:	Crown-3216 Jefferson Davis Highway-Alexandria-VA--Alexandria City
Incident Ongoing at time of Call:	No
Agencies Notified (Y/N):	NO
Other Agencies:	Not reported

CROWN #VA-007 (Continued) **S105502387**

Permitted (Y/N): No
Call Reported By Company Name: Rick Schaffer
Call Property Owner Company Name: Not reported
Call Property Owner Name: Not reported
Site Summary: Not reported

---

126 SW 1/2-1 0.559 mi. 2949 ft. | **POTOMAC YARD LANDBAY G, PARCEL A-2**
3000 POTOMAC AVE
ALEXANDRIA, VA 22305 | **VA ENG CONTROLS** **S118696336**
VA INST CONTROL **N/A**
VA VCP

Relative: Higher

Actual: 32 ft.

ENG CONTROLS:
Name: POTOMAC YARD LANDBAY G, PARCEL A-2
Address: 3000 POTOMAC AVE
City,State,Zip: ALEXANDRIA, VA 22305
Facility ID: VRP00682
Other Condition of Issuance: True
Notes: 5/23/19 - DEQ received scan of clerk's copy of recorded documents. 1/28/19 - Certificate and declaration recorded. 10/30/18 - DEQ issued certificate. 10/3/18 - DEQ sent status inquiry email. 7/13/18 - DEQ requested notification of current adjacent landowner. 3/13/18 - DEQ received Demonstration of Completion. 5/10/17 - DEQ received post-excavation sampling plan. 11/3/16 - DEQ issued email accepting response to comments. 10/27/16 - DEQ received response to comment.s 10/4/16 - DEQ issued comments by email. 9/28/16 - DEQ received supporting information from consultant. 9/2/16 - Consultant submitted response to DEQ comments. 7/11/16 - Teleconf w/ consultant; DEQ emailed comments on Apex Draft Phase II report. 6/24/16 - Kickoff call w/ consultant. 6/21/16 - DEQ received Phase 2 fee. 4/25/16 - DEQ issued eligibility determination letter. 4/18/16 - Received Phase 1 fee. 4/12/16 - Received VRP application and supporting documents.

INST CONTROL:
Name: POTOMAC YARD LANDBAY G, PARCEL A-2
Address: 3000 POTOMAC AVE
City,State,Zip: ALEXANDRIA, VA 22305
Facility ID: VRP00682
Ground Water Use Restriction: True
Res. Use Restriction: False
Excavattion Restruction: True
Other Condition of Issuance: True
Notes: 5/23/19 - DEQ received scan of clerk's copy of recorded documents. 1/28/19 - Certificate and declaration recorded. 10/30/18 - DEQ issued certificate. 10/3/18 - DEQ sent status inquiry email. 7/13/18 - DEQ requested notification of current adjacent landowner. 3/13/18 - DEQ received Demonstration of Completion. 5/10/17 - DEQ received post-excavation sampling plan. 11/3/16 - DEQ issued email accepting response to comments. 10/27/16 - DEQ received response to comment.s 10/4/16 - DEQ issued comments by email. 9/28/16 - DEQ received supporting information from consultant. 9/2/16 - Consultant submitted response to DEQ comments. 7/11/16 - Teleconf w/ consultant; DEQ emailed comments on Apex Draft Phase II report. 6/24/16 - Kickoff call w/ consultant. 6/21/16 - DEQ received Phase 2 fee. 4/25/16 - DEQ issued eligibility determination letter. 4/18/16 - Received Phase 1 fee. 4/12/16 - Received VRP application and supporting documents.

POTOMAC YARD LANDBAY G, PARCEL A-2 (Continued) **S118696336**

VRP:

Name:	POTOMAC YARD LANDBAY G, PARCEL A-2
Address:	3000 POTOMAC AVE
City,State,Zip:	ALEXANDRIA, VA 22305
Facility ID:	VRP00682
Site Status:	Certificate Issued
Site Status 2:	Recordation On File
DEQ Region:	Northern
Sizs in Acres:	0.4395
Site Type:	Rail Yard
Participation Notes:	This site was divided from the larger, existing site VRP548 (Potomac Yard Landbay G); eligibility determined as part of VRP548.
Site has asscociated enfocement action:	False
List of Organic Contaminants of Potential Concern:	Not reported
List of Inorganinc Contaminants of Potential Concern:	Not reported
Sovents and Degreasers Contamination per Application:	False
Petroleum Contamination per Application:	False
Acid/Bases Contamination per Application:	False
Paints/Paint Washes Contamination per Application:	False
Pesticide Contamination per Application:	False
Inorganic Contamination per Application:	False
Metals Contamination per Application:	False
Other Contamination per Application:	False
DEQ Staff Case Managers Initials:	BJC
VRP Tier I Cleanup Standards:	False
VRP Tier II Cleanup Standards:	False
VRP Tier III Cleanup Standards:	True
No Further VRP Action Date:	Not reported
Date Participant Notified of NFA:	Not reported
Site specific or other Cleanup Standards:	False
Description of Remediation:	Extensive soil removal for building foundation. GW use restriction; engineered barrier requirement; HASP requirement.
Date Site Characterization Accepted by DEQ:	Not reported
Terms of NFA Determination:	Not reported
Date Remediation Action Plan Accepted by DEQ:	Not reported
Date VRP Eligibility Declared by Participant:	04/12/2016
Date Risk Assessment Accepted by DEQ:	Not reported
Date Demonstration of Completion Accepted by DEQ:	Not reported
Date VRP Eligibility Determined by DEQ Region:	Not reported
Dt Office Of Waste Permitting Verified Site Eligblty:	Not reported
Date Public Notice Accepted by DEQ:	Not reported
Date VRP Eligibility Determined by VRP:	04/25/2016
Date Application Review Completed by Central Office:	Not reported
Latest Action Relative To Site:	Certificate recorded
Latest Action Relative To Site Date:	01/28/2019
Next VRP Step Needed Relating To Site:	Not reported
Pending Since:	Not reported
Date Next Step Should Be Completed:	Not reported
Brownfield Tax Incentive:	False
Ground Water Use Restriction:	True
Res. User Restriction:	False
Excavattion Restruction:	True
Unrestricted:	False
Other Condition of Issuance:	True
Notes:	5/23/19 - DEQ received scan of clerk's copy of recorded documents. 1/28/19 - Certificate and declaration recorded. 10/30/18 - DEQ issued certificate. 10/3/18 - DEQ sent status inquiry email. 7/13/18 - DEQ

POTOMAC YARD LANDBAY G, PARCEL A-2 (Continued) **S118696336**

requested notification of current adjacent landowner. 3/13/18 - DEQ received Demonstration of Completion. 5/10/17 - DEQ received post-excavation sampling plan. 11/3/16 - DEQ issued email accepting response to comments. 10/27/16 - DEQ received response to comment.s 10/4/16 - DEQ issued comments by email. 9/28/16 - DEQ received supporting information from consultant. 9/2/16 - Consultant submitted response to DEQ comments. 7/11/16 - Teleconf w/ consultant; DEQ emailed comments on Apex Draft Phase II report. 6/24/16 - Kickoff call w/ consultant. 6/21/16 - DEQ received Phase 2 fee. 4/25/16 - DEQ issued eligibility determination letter. 4/18/16 - Received Phase 1 fee. 4/12/16 - Received VRP application and supporting documents.

Latitude: 38.83278
Longitude: -77.04793

Detail as of January 2019:

Facility ID:	VRP00682
Owner Name:	Steven T. Brice
Owner Contact:	Steven T. Brice
Owner Address:	1310 Braddock Place, Alexandria VA 22314
Owner Phone:	703-310-0500
Operator Name:	Not reported
Operator Owner:	Not reported
Operator Phone:	Not reported
Participant Name:	Steven T. Brice
Relationship to Site:	Not reported
Participant Contact:	Steven T. Brice
Participant Phone:	703-310-0500
Participant Title:	Vice President and CFO
Participant Affiliation:	PAEGR Properties, L.L.C., c/o National Industries for the Blind
Participant Address:	1310 Braddock Place
Participant City,St,Zip:	Alexandria, VA 22314
Additional Parts:	Not reported
Participant Rep/Contractor:	John P. Diehl
Participant Rep/Contractor Phone:	703-327-2900
Participant Rep/Contractor Title:	Senior Project Manager
Participant Rep/Contractor Affiliation:	ECC, Inc.
Participant Rep/Contractor Address:	43045 John Mosby Highway
Participant Rep/Contractor City,St,Zip:	Chantilly, VA 20152
Metal Contaminants Present in Soil:	Not reported
Organic Contaminants Present in Soil:	Not reported
Metal Contaminants Present in GW:	Not reported
Organic Contaminants Present GW:	Not reported
Cleanup Standards:	Not reported
Certification Date:	Not reported
Deed Received Date:	Not reported
Date Signed Agreement Submitted By Participant:	Not reported
Date Agreement Executed by DEQ:	Not reported
Registration Fee Amount Submitted by Participant:	Not reported
Date Registration Fee Submitted by Participant:	Not reported
Submittal Date for Document Number 1:	Not reported
Title of Submitted Document Number 1:	Not reported
Submittal Date for Document Number 2:	Not reported
Title of Submitted Document Number 2:	Not reported
Submittal Date for Document Number 3:	Not reported
Title of Submitted Document Number 3:	Not reported
Submittal Date for Document Number 4:	Not reported
Title of Submitted Document Number 4:	Not reported
Submittal Date for Document Number 5:	Not reported

POTOMAC YARD LANDBAY G, PARCEL A-2 (Continued) **S118696336**

Title of Submitted Document Number 5: Not reported
Submittal Date for Document Number 6: Not reported
Title of Submitted Document Number 6: Not reported
Submittal Date for Document Number 7: Not reported
Title of Submitted Document Number 7: Not reported
Submittal Date for Document Number 8: Not reported
Title of Submitted Document Number 8: Not reported
Site Characterization Document Number: Not reported
DEQ Concurrence with Site Characterization Date: Not reported
Remedial Action Work Plan Document Number: Not reported
DEQ Concurs with Remedial Action Work Plan Date: Not reported
Completion Report Document Number: Not reported
DEQ Concurrs with Completion Report Date: Not reported
Corrective Action Desc: Not reported
DEQ Response Incident ID Number: Not reported
EPA CERCLIS ID: Not reported
EPA RCRA ID NUMBER: Not reported
DEQ Pollution Complaint Number: Not reported
GEO Latitude: Not reported
Geo Longitude: Not reported
Inspection Date: Not reported
GPS Lat: Not reported
GPS Long: Not reported
GPS Desc: Not reported

AC127 **CRYSTAL PLAZA 6** **VA LUST** **S105983242**
WNW **2221 JEFFERSON DAVIS HIGHWAY** **N/A**
1/2-1 **ARLINGTON, VA 0**
0.561 mi.
2964 ft. **Site 2 of 3 in cluster AC**

Relative:
Higher
Actual:
39 ft.

LUST REG NO:
Region: NO
Facility ID: 3022011
Status: **Closed**
Tank Size: 0
Product: Not reported
Release Date: 12/18/1991
Closed Date: 7/29/1993
Case Type: Article 9
Case Officer: Thomas R. Lancaster, P.G.
Pollution Complaint #: 92-1219
Permit Number: 0
Priority: -

Z128 **EXXON #2-2816** **VA LUST** **S105983709**
West **2300 JEFFERSON DAVIS HIGHWAY** **VA LTANKS** **N/A**
1/2-1 **ARLINGTON, VA 22202** **VA SPILLS**
0.566 mi.
2990 ft. **Site 2 of 2 in cluster Z**

Relative:
Higher
Actual:
40 ft.

LUST REG NO:
Region: NO
Facility ID: 3010013
Status: **Closed**

EXXON #2-2816 (Continued) **S105983709**

Tank Size:	Not reported
Product:	gasoline
Release Date:	09/03/1997
Closed Date:	10/22/1997
Case Type:	Article 9
Case Officer:	Lewis E. Hilder
Pollution Complaint #:	98-3548
Permit Number:	Not reported
Priority:	3

LTANKS:

Name:	EXXON STATION 22816
Address:	2300 JEFFERSON DAVIS HWY
City,State,Zip:	ARLINGTON, VA 22202
City,State,Zip:	ARLINGTON, VA 22202
Region:	NRO
CEDS Facility Id:	200000078618
Case Status:	**Closed**
Pollution Complaint #:	20093138
Reported:	01/20/2009
Case Closed Date:	07/30/2009
Program:	RP Lead
Federally Regulated UST (Y/N):	Y
Regulated Petroleum UST (1):	Y
Excluded UST (1):	N
Deferred UST (1):	N
Partially Deferred UST (1):	N
Exempt 1 UST (2):	N
Exempt 2 Heating Oil UST (2):	N
Small Heating Oil AST (2):	N
Regulated AST (3):	N
Unregulated AST (3):	N
Other Y/N:	N
Unknown Y/N:	N
Other Description:	Not reported
Heating Oil Category:	Not reported

SPILLS:

Name:	Not reported
Address:	2300 JEFFERSON DAVIS HIGHWAY
City,State,Zip:	ARLINGTON, VA
City,State,Zip:	ARLINGTON, VA
Fips City/County:	013/Arlington County
Status:	Closed
Reference Id:	262801
IR Number:	2005-N-0986
Associated IR:	Not reported
Incident Date:	06/13/2005
Call Received Date:	06/13/2005
Closure Comments:	See Site Comments for details
Threat To:	Not reported
Terrorism (Y/N):	NO
Characterize Incident:	Not reported
Incident Type:	Air(Air)
Incident Subtype:	Air
Materials:	Oil (Fuel-Gasoline)

EXXON #2-2816 (Continued) **S105983709**

Effect To Receptor:	Not reported
Water Body:	Not reported
Low Quantity To Water:	Not reported
High Quantity To Water:	Not reported
Quantity Units:	Not reported
Other Receptors:	Groundwater
RP Company:	Exxon Mobil (lynne asthroth)
RP Name:	Not reported
Property Owner:	Not reported
Property Company:	Not reported
Duration Of Event (Hrs):	Not reported
Impacts:	Not reported
Other Impacts:	Not reported
Steps Taken:	Not reported
Steps Taken Description:	Not reported
System Components:	Not reported
Other System Components:	Not reported
Cause Of Event:	Not reported
Corrective Action Taken:	Not reported
Weather Status:	No
Precipitation (Wet):	Not reported
Discharge Type:	Not reported
Discharge Volume:	Not reported
Unknown Discharge (Y/N):	NO
Site Name:	EXXON #22816
Closure Date:	06/13/2005
Orig. Call Incident Description:	Regular unleaded nozzle on #3 dispenser did not automatically shut off after reaching full. There was no topping off. He said the latching device was not automatically released and caused a corresponding gasoline leak
Original Call Material Description:	gasoline
Original Call Location Description:	Exxon #22816-2300 Jefferson Davis Highway-Arlington-VA--Arlington County
Incident Ongoing at time of Call:	No
Agencies Notified (Y/N):	NO
Other Agencies:	Not reported
Permitted (Y/N):	No
Call Reported By Company Name:	Lamar Hortman
Call Property Owner Company Name:	Not reported
Call Property Owner Name:	Not reported
Site Summary:	Not reported

Name:	Not reported
Address:	2300 JEFFERSON DAVIS HIGHWAY
City,State,Zip:	ARLINGTON, VA
City,State,Zip:	ARLINGTON, VA
Fips City/County:	013/Arlington County
Status:	Closed
Reference Id:	262801
IR Number:	2005-N-0986
Associated IR:	Not reported
Incident Date:	06/13/2005
Call Received Date:	06/13/2005
Closure Comments:	See Site Comments for details
Threat To:	Not reported
Terrorism (Y/N):	NO
Characterize Incident:	Not reported

EXXON #2-2816 (Continued) **S105983709**

Incident Type:	Air(Air)
Incident Subtype:	Air
Materials:	Oil (Fuel-Gasoline)
Effect To Receptor:	Not reported
Water Body:	Not reported
Low Quantity To Water:	Not reported
High Quantity To Water:	Not reported
Quantity Units:	Not reported
Other Receptors:	Groundwater
RP Company:	Exxon Mobil (lynne asthroth)
RP Name:	Not reported
Property Owner:	Not reported
Property Company:	Not reported
Duration Of Event (Hrs):	Not reported
Impacts:	Not reported
Other Impacts:	Not reported
Steps Taken:	Not reported
Steps Taken Description:	Not reported
System Components:	Not reported
Other System Components:	Not reported
Cause Of Event:	Not reported
Corrective Action Taken:	Not reported
Weather Status:	No
Precipitation (Wet):	Not reported
Discharge Type:	Not reported
Discharge Volume:	Not reported
Unknown Discharge (Y/N):	NO
Site Name:	EXXON #22816
Closure Date:	06/13/2005
Orig. Call Incident Description:	Regular unleaded nozzle on #3 dispenser did not automatically shut off after reaching full. There was no topping off. He said the latching device was not automatically released and caused a corresponding gasoline leak
Original Call Material Description:	gasoline
Original Call Location Description:	Exxon #22816-2300 Jefferson Davis Highway-Arlington-VA--Arlington County
Incident Ongoing at time of Call:	No
Agencies Notified (Y/N):	NO
Other Agencies:	Not reported
Permitted (Y/N):	No
Call Reported By Company Name:	Lamar Hortman
Call Property Owner Company Name:	Not reported
Call Property Owner Name:	Not reported
Site Summary:	Not reported

Name:	Not reported
Address:	2300 JEFFERSON DAVIS HIGHWAY
City,State,Zip:	ARLINGTON, VA
City,State,Zip:	ARLINGTON, VA
Fips City/County:	013/Arlington County
Status:	Closed
Reference Id:	279406
IR Number:	2008-N-0935
Associated IR:	Not reported
Incident Date:	06/21/2008
Call Received Date:	06/21/2008
Closure Comments:	See Site Comments for details

EXXON #2-2816 (Continued) **S105983709**

Threat To:	Not reported
Terrorism (Y/N):	NO
Characterize Incident:	Not reported
Incident Type:	Petroleum(Petroleum)
Incident Subtype:	Petroleum
Materials:	Oil (Fuel-Gasoline)
Effect To Receptor:	Not reported
Water Body:	Not reported
Low Quantity To Water:	Not reported
High Quantity To Water:	Not reported
Quantity Units:	Not reported
Other Receptors:	Storm drain
RP Company:	Not reported
RP Name:	Not reported
Property Owner:	Not reported
Property Company:	Not reported
Duration Of Event (Hrs):	Not reported
Impacts:	Not reported
Other Impacts:	Not reported
Steps Taken:	Not reported
Steps Taken Description:	Not reported
System Components:	Not reported
Other System Components:	Not reported
Cause Of Event:	Not reported
Corrective Action Taken:	Not reported
Weather Status:	No
Precipitation (Wet):	Not reported
Discharge Type:	Not reported
Discharge Volume:	Not reported
Unknown Discharge (Y/N):	NO
Site Name:	2300 JEFFERSON DAVIS HIGHWAY
Closure Date:	06/23/2008
Orig. Call Incident Description:	Tanker unloading gasoline spilled gasoline; some got into storm rain.
Original Call Material Description:	gasoline (Qty=<90)
Original Call Location Description:	2300 Jefferson Davis Hwy-2300 Jefferson Davis Hwy-Arlington-VA--Arlington County
Incident Ongoing at time of Call:	No
Agencies Notified (Y/N):	NO
Other Agencies:	Not reported
Permitted (Y/N):	No
Call Reported By Company Name:	Dispatcher
Call Property Owner Company Name:	Not reported
Call Property Owner Name:	Not reported
Site Summary:	Not reported

Name:	Not reported
Address:	2300 JEFFERSON DAVIS HIGHWAY
City,State,Zip:	ARLINGTON, VA
City,State,Zip:	ARLINGTON, VA
Fips City/County:	013/Arlington County
Status:	Closed
Reference Id:	279406
IR Number:	2008-N-0935
Associated IR:	Not reported
Incident Date:	06/21/2008
Call Received Date:	06/21/2008
Closure Comments:	See Site Comments for details

EXXON #2-2816 (Continued) **S105983709**

Threat To:	Not reported
Terrorism (Y/N):	NO
Characterize Incident:	Not reported
Incident Type:	Petroleum(Petroleum)
Incident Subtype:	Petroleum
Materials:	Oil (Fuel-Gasoline)
Effect To Receptor:	Not reported
Water Body:	Not reported
Low Quantity To Water:	Not reported
High Quantity To Water:	Not reported
Quantity Units:	Not reported
Other Receptors:	Storm drain
RP Company:	Not reported
RP Name:	Not reported
Property Owner:	Not reported
Property Company:	Not reported
Duration Of Event (Hrs):	Not reported
Impacts:	Not reported
Other Impacts:	Not reported
Steps Taken:	Not reported
Steps Taken Description:	Not reported
System Components:	Not reported
Other System Components:	Not reported
Cause Of Event:	Not reported
Corrective Action Taken:	Not reported
Weather Status:	No
Precipitation (Wet):	Not reported
Discharge Type:	Not reported
Discharge Volume:	Not reported
Unknown Discharge (Y/N):	NO
Site Name:	2300 JEFFERSON DAVIS HIGHWAY
Closure Date:	06/23/2008
Orig. Call Incident Description:	Tanker unloading gasoline spilled gasoline; some got into storm rain.
Original Call Material Description:	gasoline (Qty=<90)
Original Call Location Description:	2300 Jefferson Davis Hwy-2300 Jefferson Davis Hwy-Arlington-VA--Arlington County
Incident Ongoing at time of Call:	No
Agencies Notified (Y/N):	NO
Other Agencies:	Not reported
Permitted (Y/N):	No
Call Reported By Company Name:	Dispatcher
Call Property Owner Company Name:	Not reported
Call Property Owner Name:	Not reported
Site Summary:	Not reported

AA129 **CAFRITZ WAREHOUSE** **VA LUST** **S104406962**
WNW **1411 SOUTH FERN STREET** **N/A**
1/2-1 **ARLINGTON, VA 0**
0.569 mi.
3005 ft. **Site 4 of 6 in cluster AA**

Relative:
Higher

Actual:
44 ft.

LUST REG NO:

Region:	NO
Facility ID:	3900905
Status:	**Closed**
Tank Size:	0
Product:	Not reported
Release Date:	03/18/1994

CAFRITZ WAREHOUSE (Continued) **S104406962**

Closed Date:	8/26/1994
Case Type:	Article 11
Case Officer:	Lewis E. Hilder
Pollution Complaint #:	94-2945
Permit Number:	0
Priority:	3

AA130 **CAFRITZ WAREHOUSE** **VA LTANKS** **S105463212**
WNW **1411 S FERN ST** **N/A**
1/2-1 **ARLINGTON, VA 22202**
0.569 mi.
3005 ft. **Site 5 of 6 in cluster AA**

Relative:
Higher

Actual:
44 ft.

LTANKS:

Name:	CAFRITZ WAREHOUSE
Address:	1411 S FERN ST
City,State,Zip:	ARLINGTON, VA 22202
City,State,Zip:	ARLINGTON, VA 22202
Region:	NRO
CEDS Facility Id:	200000186107
Case Status:	**Closed**
Pollution Complaint #:	19942945
Reported:	03/18/1994
Case Closed Date:	08/26/1994
Program:	RP Lead
Federally Regulated UST (Y/N):	N
Regulated Petroleum UST (1):	N
Excluded UST (1):	N
Deferred UST (1):	N
Partially Deferred UST (1):	N
Exempt 1 UST (2):	N
Exempt 2 Heating Oil UST (2):	Y
Small Heating Oil AST (2):	N
Regulated AST (3):	N
Unregulated AST (3):	N
Other Y/N:	N
Unknown Y/N:	N
Other Description:	Not reported
Heating Oil Category:	Not reported

AC131 **HAMPTON SUITES SITE** **VA LUST** **S104897441**
WNW **2000 JEFFERSON DAVIS HWY** **VA LTANKS** **N/A**
1/2-1 **CRYSTAL CITY, VA 22202**
0.571 mi.
3016 ft. **Site 3 of 3 in cluster AC**

Relative:
Higher

Actual:
45 ft.

LUST REG NO:

Region:	NO
Facility ID:	0
Status:	**Closed**
Tank Size:	unknown
Product:	unknown
Release Date:	12/27/2000
Closed Date:	2/6/2001
Case Type:	Article 11
Case Officer:	James D. Green

HAMPTON SUITES SITE (Continued) **S104897441**

Pollution Complaint #: 01-3153
Permit Number: Not reported
Priority: Not reported

LTANKS:

Name:	HAMPTON SUITES SITE
Address:	2000 JEFFERSON DAVIS HWY
City,State,Zip:	CRYSTAL CITY, VA 22202
City,State,Zip:	CRYSTAL CITY, VA 22202
Region:	NRO
CEDS Facility Id:	200000199492
Case Status:	**Closed**
Pollution Complaint #:	20013153
Reported:	12/27/2000
Case Closed Date:	02/06/2001
Program:	RP Lead
Federally Regulated UST (Y/N):	N
Regulated Petroleum UST (1):	N
Excluded UST (1):	N
Deferred UST (1):	N
Partially Deferred UST (1):	N
Exempt 1 UST (2):	N
Exempt 2 Heating Oil UST (2):	N
Small Heating Oil AST (2):	N
Regulated AST (3):	N
Unregulated AST (3):	N
Other Y/N:	N
Unknown Y/N:	Y
Other Description:	Not reported
Heating Oil Category:	Not reported

132
SW
1/2-1
0.573 mi.
3026 ft.

MONTE CARLO FINANCIAL LTD LIABILITY CO PROPERTY **VA LTANKS** **S118172670**
112 LYNHAVEN DR **N/A**
ALEXANDRIA, VA

Relative:
Higher

Actual:
28 ft.

LTANKS:

Name:	MONTE CARLO FINANCIAL LTD LIABILITY CO PROPERTY
Address:	112 LYNHAVEN DR
City,State,Zip:	ALEXANDRIA, VA
City,State,Zip:	ALEXANDRIA, VA
Region:	NRO
CEDS Facility Id:	200000880374
Case Status:	**Closed**
Pollution Complaint #:	20153196
Reported:	05/11/2015
Case Closed Date:	08/11/2015
Program:	RP Lead
Federally Regulated UST (Y/N):	N
Regulated Petroleum UST (1):	N
Excluded UST (1):	N
Deferred UST (1):	N
Partially Deferred UST (1):	N
Exempt 1 UST (2):	N
Exempt 2 Heating Oil UST (2):	Y
Small Heating Oil AST (2):	N

MONTE CARLO FINANCIAL LTD LIABILITY CO PROPERTY (Continued) **S118172670**

Regulated AST (3):	N
Unregulated AST (3):	N
Other Y/N:	N
Unknown Y/N:	N
Other Description:	Not reported
Heating Oil Category:	Category 2

AA133
WNW
1/2-1
0.574 mi.
3029 ft.

PENTAGON EAST PROPERTY
1401 S FERN ST
ARLINGTON, VA

VA LTANKS **S108106088**
N/A

Site 6 of 6 in cluster AA

Relative:
Higher

Actual:
44 ft.

LTANKS:

Name:	PENTAGON EAST PROPERTY
Address:	1401 S FERN ST
City,State,Zip:	ARLINGTON, VA
City,State,Zip:	ARLINGTON, VA
Region:	NRO
CEDS Facility Id:	200000218939
Case Status:	**Closed**
Pollution Complaint #:	20053147
Reported:	02/03/2004
Case Closed Date:	04/13/2007
Program:	RP Lead
Federally Regulated UST (Y/N):	N
Regulated Petroleum UST (1):	N
Excluded UST (1):	N
Deferred UST (1):	N
Partially Deferred UST (1):	N
Exempt 1 UST (2):	N
Exempt 2 Heating Oil UST (2):	N
Small Heating Oil AST (2):	N
Regulated AST (3):	N
Unregulated AST (3):	N
Other Y/N:	N
Unknown Y/N:	Y
Other Description:	Not reported
Heating Oil Category:	Not reported

AD134
WSW
1/2-1
0.576 mi.
3042 ft.

CORA B KELLY SCHOOL
3600 COMMONWEALTH AVE
ALEXANDRIA, VA 22305

VA LTANKS **S105989543**
N/A

Site 1 of 2 in cluster AD

Relative:
Higher

Actual:
13 ft.

LTANKS:

Name:	CORA B KELLY SCHOOL
Address:	3600 COMMONWEALTH AVE
City,State,Zip:	ALEXANDRIA, VA 22305
City,State,Zip:	ALEXANDRIA, VA 22305
Region:	NRO
CEDS Facility Id:	200000079216
Case Status:	**Closed**
Pollution Complaint #:	19901567
Reported:	05/10/1990

CORA B KELLY SCHOOL (Continued) **S105989543**

Case Closed Date:	09/14/1994
Program:	RP Lead
Federally Regulated UST (Y/N):	Y
Regulated Petroleum UST (1):	Y
Excluded UST (1):	N
Deferred UST (1):	N
Partially Deferred UST (1):	N
Exempt 1 UST (2):	N
Exempt 2 Heating Oil UST (2):	N
Small Heating Oil AST (2):	N
Regulated AST (3):	N
Unregulated AST (3):	N
Other Y/N:	N
Unknown Y/N:	N
Other Description:	Not reported
Heating Oil Category:	Not reported

AD135 **CORA B. KELLY SCHOOL** **VA LUST** **U003680360**
WSW **3600 COMMONWEALTH AVENUE** **N/A**
1/2-1 **ALEXANDRIA, VA 22305**
0.576 mi.
3042 ft. **Site 2 of 2 in cluster AD**

Relative:
Higher

Actual:
13 ft.

LUST REG NO:

Region:	NO
Facility ID:	3024661
Status:	**Closed**
Tank Size:	0
Product:	Not reported
Release Date:	05/10/1990
Closed Date:	9/14/1994
Case Type:	Article 9
Case Officer:	Randy Chapman
Pollution Complaint #:	90-1567
Permit Number:	0
Priority:	1

AE136 **BAUMGARTNER CHRISTOPHER L AND DECHINO BRITTANIE F** **VA LTANKS** **S120065145**
WSW **3109 S HIGH ST** **N/A**
1/2-1 **ARLINGTON, VA 22202**
0.579 mi.
3058 ft. **Site 1 of 3 in cluster AE**

Relative:
Higher

Actual:
28 ft.

LTANKS:

Name:	BAUMGARTNER CHRISTOPHER L AND DECHINO BRITTANIE F
Address:	3109 S HIGH ST
City,State,Zip:	ARLINGTON, VA 22202
City,State,Zip:	ARLINGTON, VA 22202
Region:	NRO
CEDS Facility Id:	200000883955
Case Status:	**Closed**
Pollution Complaint #:	20173107
Reported:	12/07/2016
Case Closed Date:	04/30/2018
Program:	RP Lead
Federally Regulated UST (Y/N):	N

BAUMGARTNER CHRISTOPHER L AND DECHINO BRITTANIE F (Continued) **S120065145**

Regulated Petroleum UST (1):	N
Excluded UST (1):	N
Deferred UST (1):	N
Partially Deferred UST (1):	N
Exempt 1 UST (2):	N
Exempt 2 Heating Oil UST (2):	N
Small Heating Oil AST (2):	Y
Regulated AST (3):	N
Unregulated AST (3):	N
Other Y/N:	N
Unknown Y/N:	N
Other Description:	Not reported
Heating Oil Category:	Category 3

AE137 **KONRAD MATTHEW J RESIDENCE** **VA LTANKS** **S110607859**
WSW **3113 S HIGH ST** **N/A**
1/2-1 **ARLINGTON, VA**
0.579 mi.
3059 ft. **Site 2 of 3 in cluster AE**

Relative:
Higher

Actual:
21 ft.

LTANKS:

Name:	KONRAD MATTHEW J RESIDENCE
Address:	3113 S HIGH ST
City,State,Zip:	ARLINGTON, VA
City,State,Zip:	ARLINGTON, VA
Region:	NRO
CEDS Facility Id:	200000853898
Case Status:	**Closed**
Pollution Complaint #:	20113021
Reported:	07/22/2010
Case Closed Date:	10/29/2010
Program:	RP Lead
Federally Regulated UST (Y/N):	N
Regulated Petroleum UST (1):	N
Excluded UST (1):	N
Deferred UST (1):	N
Partially Deferred UST (1):	N
Exempt 1 UST (2):	N
Exempt 2 Heating Oil UST (2):	N
Small Heating Oil AST (2):	Y
Regulated AST (3):	N
Unregulated AST (3):	N
Other Y/N:	N
Unknown Y/N:	N
Other Description:	Not reported
Heating Oil Category:	Category 2

AE138 WSW 1/2-1 0.604 mi. 3189 ft. | **VERA LUIS MANUEL RESIDENCE**
3110 S HIGH ST
ARLINGTON, VA 22202 | **VA LTANKS** | **S120835375**
N/A

Site 3 of 3 in cluster AE

Relative: Higher
Actual: 27 ft.

LTANKS:

Name:	VERA LUIS MANUEL RESIDENCE
Address:	3110 S HIGH ST
City,State,Zip:	ARLINGTON, VA 22202
City,State,Zip:	ARLINGTON, VA 22202
Region:	NRO
CEDS Facility Id:	200000885244
Case Status:	**Closed**
Pollution Complaint #:	20173454
Reported:	06/23/2017
Case Closed Date:	11/16/2018
Program:	RP Lead
Federally Regulated UST (Y/N):	N
Regulated Petroleum UST (1):	N
Excluded UST (1):	N
Deferred UST (1):	N
Partially Deferred UST (1):	N
Exempt 1 UST (2):	N
Exempt 2 Heating Oil UST (2):	N
Small Heating Oil AST (2):	Y
Regulated AST (3):	N
Unregulated AST (3):	N
Other Y/N:	N
Unknown Y/N:	N
Other Description:	Not reported
Heating Oil Category:	Category 3

---

139 ESE 1/2-1 0.839 mi. 4428 ft. | **BOLLING AIRFIELD**
WASHINGTON, D.C., DC | **FUDS** | **1024899387**
N/A

Relative: Higher
Actual: 12 ft.

FUDS:

EPA Region:	03
Installation ID:	DC39799F132500
Congressional District Number:	98
Facility Name:	BOLLING AIRFIELD
FUDS Number:	C03DC0497
City:	WASHINGTON, D.C.
State:	DC
County:	DISTRICT OF COLUMBIA
Object ID:	841
USACE District:	Baltimore District (NAB)
Status:	Properties without projects
Current Owner:	Local Government; Other Federal Government; Private Sector
EMS Map Link:	https://fudsportal.usace.army.mil/ems/ems/inventory/map/map?id=56385
Eligibility:	Eligible
Has Projects:	No
NPL Status:	Not Listed
Latitude:	38.847499999999900
Longitude:	-77.016666670000010

140 NW 1/2-1 0.937 mi. 4946 ft. | **PENTAGON BUIL SITE** | **FUDS** | **1024899716** **N/A**

NO CITY, VA

Relative: Higher

Actual: 35 ft.

FUDS:

EPA Region:	03
Installation ID:	VA39799F170900
Congressional District Number:	08
Facility Name:	PENTAGON BUIL SITE
FUDS Number:	C03VA0507
City:	NO CITY
State:	VA
County:	Not reported
Object ID:	6316
USACE District:	Baltimore District (NAB)
Status:	Properties without projects
Current Owner:	Other
EMS Map Link:	https://fudsportal.usace.army.mil/ems/ems/inventory/map/map?id=59400
Eligibility:	Ineligible
Has Projects:	No
NPL Status:	Not Listed
Latitude:	38.871111110000000
Longitude:	-77.056111110000000

---

141 North > 1 1.096 mi. 5789 ft. | **HAINS POINT** | **FUDS** | **1024899382** **N/A**

E. POTOMAC PK, DC

Relative: Higher

Actual: 9 ft.

FUDS:

EPA Region:	03
Installation ID:	DC39799F131900
Congressional District Number:	98
Facility Name:	HAINS POINT
FUDS Number:	C03DC0490
City:	E. POTOMAC PK
State:	DC
County:	DISTRICT OF COLUMBIA
Object ID:	3468
USACE District:	Baltimore District (NAB)
Status:	Properties without projects
Current Owner:	Not reported
EMS Map Link:	https://fudsportal.usace.army.mil/ems/ems/inventory/map/map?id=54097
Eligibility:	Eligible
Has Projects:	No
NPL Status:	Not Listed
Latitude:	38.875000000000000
Longitude:	-77.027777779999890

Count: 15 records.

ORPHAN SUMMARY

City	EDR ID	Site Name	Site Address	Zip	Database(s)
ALEXANDRIA	S113411888	POTOMAC YARD LANDBAY G, PARCEL H	BOUND BY E. GLEBE RD, MAINLINE	22305	VA ENG CONTROLS, VA INST CONTROL, VA VCP
ALEXANDRIA	S103894806	OLD ATF BUILDING	3800 SOUTH FOUR MILE RUN DRIVE	0	VA LUST
ALEXANDRIA	S103374931	OAKVILLE INDUSTRIAL PARK (PREP)	JEFFERSON DAVIS HIGHWAY (ACROS	22301	VA LUST
ARLINGTON	S112190045	LONG BRIDGE PARK - AQUATICS CENTER	475, 333, & 355 LONG BRIDGE DR	22202	VA VCP
ARLINGTON	S105502276	COLONIES OF ARLINGTON	1517 SOUTH 26TH STREET	0	VA LUST
ARLINGTON	S111339169	MWAA - REAGAN AIRPORT - NATIONAL C	AIRPORT ENTRANCE RD AND SMITH	22202	VA LTANKS
ARLINGTON	S111339173	MWAA - NATIONAL CAR RENTAL	AIRPORT ENTRANCE RD AND SMITH	22202	VA LTANKS
ARLINGTON	S105463124	RFP YARD	400 BLK OLD JEFFERSON DAVIS HW	22202	VA LTANKS
ARLINGTON	S108247763	ARLINGTON NATIONAL CEMETARY PUMP H	BOUNDARY CHANNEL DR	22211	VA LTANKS
ARLINGTON	S106610665	ARLINGTON INDUSTRIAL PROPERTY - NO	OLD JEFFERSON DAVIS HIGHWAY (A	22202	VA ENG CONTROLS, VA INST CONTROL, VA VCP
ARLINGTON	1023659149	PROGRAM PERMIT - MWAA REAGAN AIRPO	REAGAN NATIONAL AIRPORT	22202	ECHO
ARLINGTON	1026062960	PROGRAM PERMIT - MWAA REAGAN AIRPO	REAGAN NATIONAL AIRPORT	22202	FINDS
ARLINGTON	S110607822	HERTZ RENT A CAR	RONALD REAGAN WASHINGTON NATIO	22202	VA LTANKS
ARLINGTON	S105983592	PENTAGON BUILDING	1 SOUTH ROTARY ROAD	22211	VA LUST
WASHINGTON	1015733126	CUSTIS & BROWN BARGE SPILL	12TH AND WATER STREETS, SW	20024	SEMS-ARCHIVE

GOVERNMENT RECORDS SEARCHED / DATA CURRENCY TRACKING

To maintain currency of the following federal and state databases, EDR contacts the appropriate governmental agency on a monthly or quarterly basis, as required.

Number of Days to Update: Provides confirmation that EDR is reporting records that have been updated within 90 days from the date the government agency made the information available to the public.

STANDARD ENVIRONMENTAL RECORDS

Federal NPL site list

NPL: National Priority List

National Priorities List (Superfund). The NPL is a subset of CERCLIS and identifies over 1,200 sites for priority cleanup under the Superfund Program. NPL sites may encompass relatively large areas. As such, EDR provides polygon coverage for over 1,000 NPL site boundaries produced by EPA's Environmental Photographic Interpretation Center (EPIC) and regional EPA offices.

Date of Government Version: 04/27/2020
Date Data Arrived at EDR: 05/06/2020
Date Made Active in Reports: 05/28/2020
Number of Days to Update: 22

Source: EPA
Telephone: N/A
Last EDR Contact: 06/03/2020
Next Scheduled EDR Contact: 07/13/2020
Data Release Frequency: Quarterly

NPL Site Boundaries

Sources:

EPA's Environmental Photographic Interpretation Center (EPIC)
Telephone: 202-564-7333

EPA Region 1
Telephone 617-918-1143

EPA Region 6
Telephone: 214-655-6659

EPA Region 3
Telephone 215-814-5418

EPA Region 7
Telephone: 913-551-7247

EPA Region 4
Telephone 404-562-8033

EPA Region 8
Telephone: 303-312-6774

EPA Region 5
Telephone 312-886-6686

EPA Region 9
Telephone: 415-947-4246

EPA Region 10
Telephone 206-553-8665

Proposed NPL: Proposed National Priority List Sites

A site that has been proposed for listing on the National Priorities List through the issuance of a proposed rule in the Federal Register. EPA then accepts public comments on the site, responds to the comments, and places on the NPL those sites that continue to meet the requirements for listing.

Date of Government Version: 04/27/2020
Date Data Arrived at EDR: 05/06/2020
Date Made Active in Reports: 05/28/2020
Number of Days to Update: 22

Source: EPA
Telephone: N/A
Last EDR Contact: 06/03/2020
Next Scheduled EDR Contact: 07/13/2020
Data Release Frequency: Quarterly

NPL LIENS: Federal Superfund Liens

Federal Superfund Liens. Under the authority granted the USEPA by CERCLA of 1980, the USEPA has the authority to file liens against real property in order to recover remedial action expenditures or when the property owner received notification of potential liability. USEPA compiles a listing of filed notices of Superfund Liens.

Date of Government Version: 10/15/1991
Date Data Arrived at EDR: 02/02/1994
Date Made Active in Reports: 03/30/1994
Number of Days to Update: 56

Source: EPA
Telephone: 202-564-4267
Last EDR Contact: 08/15/2011
Next Scheduled EDR Contact: 11/28/2011
Data Release Frequency: No Update Planned

Federal Delisted NPL site list

Delisted NPL: National Priority List Deletions

The National Oil and Hazardous Substances Pollution Contingency Plan (NCP) establishes the criteria that the EPA uses to delete sites from the NPL. In accordance with 40 CFR 300.425.(e), sites may be deleted from the NPL where no further response is appropriate.

Date of Government Version: 04/27/2020
Date Data Arrived at EDR: 05/06/2020
Date Made Active in Reports: 05/28/2020
Number of Days to Update: 22

Source: EPA
Telephone: N/A
Last EDR Contact: 06/03/2020
Next Scheduled EDR Contact: 07/13/2020
Data Release Frequency: Quarterly

Federal CERCLIS list

FEDERAL FACILITY: Federal Facility Site Information listing

A listing of National Priority List (NPL) and Base Realignment and Closure (BRAC) sites found in the Comprehensive Environmental Response, Compensation and Liability Information System (CERCLIS) Database where EPA Federal Facilities Restoration and Reuse Office is involved in cleanup activities.

Date of Government Version: 04/03/2019
Date Data Arrived at EDR: 04/05/2019
Date Made Active in Reports: 05/14/2019
Number of Days to Update: 39

Source: Environmental Protection Agency
Telephone: 703-603-8704
Last EDR Contact: 04/03/2020
Next Scheduled EDR Contact: 07/13/2020
Data Release Frequency: Varies

SEMS: Superfund Enterprise Management System

SEMS (Superfund Enterprise Management System) tracks hazardous waste sites, potentially hazardous waste sites, and remedial activities performed in support of EPA's Superfund Program across the United States. The list was formerly know as CERCLIS, renamed to SEMS by the EPA in 2015. The list contains data on potentially hazardous waste sites that have been reported to the USEPA by states, municipalities, private companies and private persons, pursuant to Section 103 of the Comprehensive Environmental Response, Compensation, and Liability Act (CERCLA). This dataset also contains sites which are either proposed to or on the National Priorities List (NPL) and the sites which are in the screening and assessment phase for possible inclusion on the NPL.

Date of Government Version: 04/27/2020
Date Data Arrived at EDR: 05/06/2020
Date Made Active in Reports: 05/28/2020
Number of Days to Update: 22

Source: EPA
Telephone: 800-424-9346
Last EDR Contact: 06/03/2020
Next Scheduled EDR Contact: 07/27/2020
Data Release Frequency: Quarterly

Federal CERCLIS NFRAP site list

SEMS-ARCHIVE: Superfund Enterprise Management System Archive

SEMS-ARCHIVE (Superfund Enterprise Management System Archive) tracks sites that have no further interest under the Federal Superfund Program based on available information. The list was formerly known as the CERCLIS-NFRAP, renamed to SEMS ARCHIVE by the EPA in 2015. EPA may perform a minimal level of assessment work at a site while it is archived if site conditions change and/or new information becomes available. Archived sites have been removed and archived from the inventory of SEMS sites. Archived status indicates that, to the best of EPA's knowledge, assessment at a site has been completed and that EPA has determined no further steps will be taken to list the site on the National Priorities List (NPL), unless information indicates this decision was not appropriate or other considerations require a recommendation for listing at a later time. The decision does not necessarily mean that there is no hazard associated with a given site; it only means that. based upon available information, the location is not judged to be potential NPL site.

Date of Government Version: 04/27/2020
Date Data Arrived at EDR: 05/06/2020
Date Made Active in Reports: 05/28/2020
Number of Days to Update: 22

Source: EPA
Telephone: 800-424-9346
Last EDR Contact: 06/03/2020
Next Scheduled EDR Contact: 07/27/2020
Data Release Frequency: Quarterly

Federal RCRA CORRACTS facilities list

CORRACTS: Corrective Action Report

CORRACTS identifies hazardous waste handlers with RCRA corrective action activity.

Date of Government Version: 03/23/2020
Date Data Arrived at EDR: 03/25/2020
Date Made Active in Reports: 05/21/2020
Number of Days to Update: 57

Source: EPA
Telephone: 800-424-9346
Last EDR Contact: 03/25/2020
Next Scheduled EDR Contact: 07/06/2020
Data Release Frequency: Quarterly

Federal RCRA non-CORRACTS TSD facilities list

RCRA-TSDF: RCRA - Treatment, Storage and Disposal

RCRAInfo is EPA's comprehensive information system, providing access to data supporting the Resource Conservation and Recovery Act (RCRA) of 1976 and the Hazardous and Solid Waste Amendments (HSWA) of 1984. The database includes selective information on sites which generate, transport, store, treat and/or dispose of hazardous waste as defined by the Resource Conservation and Recovery Act (RCRA). Transporters are individuals or entities that move hazardous waste from the generator offsite to a facility that can recycle, treat, store, or dispose of the waste. TSDFs treat, store, or dispose of the waste.

Date of Government Version: 03/23/2020
Date Data Arrived at EDR: 03/25/2020
Date Made Active in Reports: 05/21/2020
Number of Days to Update: 57

Source: Environmental Protection Agency
Telephone: 800-438-2474
Last EDR Contact: 03/25/2020
Next Scheduled EDR Contact: 07/06/2020
Data Release Frequency: Quarterly

Federal RCRA generators list

RCRA-LQG: RCRA - Large Quantity Generators

RCRAInfo is EPA's comprehensive information system, providing access to data supporting the Resource Conservation and Recovery Act (RCRA) of 1976 and the Hazardous and Solid Waste Amendments (HSWA) of 1984. The database includes selective information on sites which generate, transport, store, treat and/or dispose of hazardous waste as defined by the Resource Conservation and Recovery Act (RCRA). Large quantity generators (LQGs) generate over 1,000 kilograms (kg) of hazardous waste, or over 1 kg of acutely hazardous waste per month.

Date of Government Version: 03/23/2020
Date Data Arrived at EDR: 03/25/2020
Date Made Active in Reports: 05/21/2020
Number of Days to Update: 57

Source: Environmental Protection Agency
Telephone: 800-438-2474
Last EDR Contact: 03/25/2020
Next Scheduled EDR Contact: 07/06/2020
Data Release Frequency: Quarterly

RCRA-SQG: RCRA - Small Quantity Generators

RCRAInfo is EPA's comprehensive information system, providing access to data supporting the Resource Conservation and Recovery Act (RCRA) of 1976 and the Hazardous and Solid Waste Amendments (HSWA) of 1984. The database includes selective information on sites which generate, transport, store, treat and/or dispose of hazardous waste as defined by the Resource Conservation and Recovery Act (RCRA). Small quantity generators (SQGs) generate between 100 kg and 1,000 kg of hazardous waste per month.

Date of Government Version: 03/23/2020
Date Data Arrived at EDR: 03/25/2020
Date Made Active in Reports: 05/21/2020
Number of Days to Update: 57

Source: Environmental Protection Agency
Telephone: 800-438-2474
Last EDR Contact: 03/25/2020
Next Scheduled EDR Contact: 07/06/2020
Data Release Frequency: Quarterly

RCRA-VSQG: RCRA - Very Small Quantity Generators (Formerly Conditionally Exempt Small Quantity Generators)

RCRAInfo is EPA's comprehensive information system, providing access to data supporting the Resource Conservation and Recovery Act (RCRA) of 1976 and the Hazardous and Solid Waste Amendments (HSWA) of 1984. The database includes selective information on sites which generate, transport, store, treat and/or dispose of hazardous waste as defined by the Resource Conservation and Recovery Act (RCRA). Very small quantity generators (VSQGs) generate less than 100 kg of hazardous waste, or less than 1 kg of acutely hazardous waste per month.

Date of Government Version: 03/23/2020
Date Data Arrived at EDR: 03/25/2020
Date Made Active in Reports: 05/21/2020
Number of Days to Update: 57

Source: Environmental Protection Agency
Telephone: 800-438-2474
Last EDR Contact: 03/25/2020
Next Scheduled EDR Contact: 07/06/2020
Data Release Frequency: Quarterly

Federal institutional controls / engineering controls registries

LUCIS: Land Use Control Information System

LUCIS contains records of land use control information pertaining to the former Navy Base Realignment and Closure properties.

Date of Government Version: 11/04/2019
Date Data Arrived at EDR: 11/13/2019
Date Made Active in Reports: 01/28/2020
Number of Days to Update: 76

Source: Department of the Navy
Telephone: 843-820-7326
Last EDR Contact: 05/14/2020
Next Scheduled EDR Contact: 08/24/2020
Data Release Frequency: Varies

US ENG CONTROLS: Engineering Controls Sites List

A listing of sites with engineering controls in place. Engineering controls include various forms of caps, building foundations, liners, and treatment methods to create pathway elimination for regulated substances to enter environmental media or effect human health.

Date of Government Version: 02/13/2020
Date Data Arrived at EDR: 02/20/2020
Date Made Active in Reports: 05/15/2020
Number of Days to Update: 85

Source: Environmental Protection Agency
Telephone: 703-603-0695
Last EDR Contact: 05/15/2020
Next Scheduled EDR Contact: 09/07/2020
Data Release Frequency: Varies

US INST CONTROLS: Institutional Controls Sites List

A listing of sites with institutional controls in place. Institutional controls include administrative measures, such as groundwater use restrictions, construction restrictions, property use restrictions, and post remediation care requirements intended to prevent exposure to contaminants remaining on site. Deed restrictions are generally required as part of the institutional controls.

Date of Government Version: 02/13/2020
Date Data Arrived at EDR: 02/20/2020
Date Made Active in Reports: 05/15/2020
Number of Days to Update: 85

Source: Environmental Protection Agency
Telephone: 703-603-0695
Last EDR Contact: 05/15/2020
Next Scheduled EDR Contact: 09/07/2020
Data Release Frequency: Varies

Federal ERNS list

ERNS: Emergency Response Notification System

Emergency Response Notification System. ERNS records and stores information on reported releases of oil and hazardous substances.

Date of Government Version: 12/16/2019
Date Data Arrived at EDR: 12/19/2019
Date Made Active in Reports: 03/06/2020
Number of Days to Update: 78

Source: National Response Center, United States Coast Guard
Telephone: 202-267-2180
Last EDR Contact: 03/24/2020
Next Scheduled EDR Contact: 07/06/2020
Data Release Frequency: Quarterly

State- and tribal - equivalent CERCLIS

VA SHWS: This state does not maintain a SHWS list. See the Federal CERCLIS list and Federal NPL list.

State Hazardous Waste Sites. State hazardous waste site records are the states' equivalent to CERCLIS. These sites may or may not already be listed on the federal CERCLIS list. Priority sites planned for cleanup using state funds (state equivalent of Superfund) are identified along with sites where cleanup will be paid for by potentially responsible parties. Available information varies by state.

Date of Government Version: N/A
Date Data Arrived at EDR: N/A
Date Made Active in Reports: N/A
Number of Days to Update: N/A

Source: Department of Environmental Quality
Telephone: 804-698-4236
Last EDR Contact: 06/11/2020
Next Scheduled EDR Contact: 09/28/2020
Data Release Frequency: N/A

DC SHWS: This state does not maintain a SHWS list. See the Federal CERCLIS list and Federal NPL list.

State Hazardous Waste Sites. State hazardous waste site records are the states' equivalent to CERCLIS. These sites may or may not already be listed on the federal CERCLIS list. Priority sites planned for cleanup using state funds (state equivalent of Superfund) are identified along with sites where cleanup will be paid for by potentially responsible parties. Available information varies by state.

Date of Government Version: N/A
Date Data Arrived at EDR: N/A
Date Made Active in Reports: N/A
Number of Days to Update: N/A

Source: Department of Health
Telephone: 202-535-2500
Last EDR Contact: 05/07/2020
Next Scheduled EDR Contact: 08/31/2020
Data Release Frequency: N/A

State and tribal landfill and/or solid waste disposal site lists

VA SWF/LF: Solid Waste Management Facilities

Solid Waste Facilities/Landfill Sites. SWF/LF type records typically contain an inventory of solid waste disposal facilities or landfills in a particular state. Depending on the state, these may be active or inactive facilities or open dumps that failed to meet RCRA Subtitle D Section 4004 criteria for solid waste landfills or disposal sites.

Date of Government Version: 03/05/2020
Date Data Arrived at EDR: 03/05/2020
Date Made Active in Reports: 05/18/2020
Number of Days to Update: 74

Source: Department of Environmental Quality
Telephone: 804-698-4238
Last EDR Contact: 05/28/2020
Next Scheduled EDR Contact: 09/14/2020
Data Release Frequency: Semi-Annually

DC SWF/LF: Solid Waste Facility Listing

The Solid Waste Disposal Division is responsible for disposing of the District's approximately 203,000 tons of municipal solid waste (trash). Since the District does not have landfills, collected waste is deposited at two solid waste transfer stations and then taken out of the city by contractor vehicles to a waste-to-energy plant and landfill in Virginia.

Date of Government Version: 02/03/2020
Date Data Arrived at EDR: 02/04/2020
Date Made Active in Reports: 04/14/2020
Number of Days to Update: 70

Source: Department of Public Works
Telephone: 202-673-6833
Last EDR Contact: 04/02/2020
Next Scheduled EDR Contact: 07/27/2020
Data Release Frequency: No Update Planned

State and tribal leaking storage tank lists

VA LUST REG SW: Leaking Underground Storage Tank Database
Leaking underground storage tank site locations. Includes: counties of Bland, Buchanan, Carroll, Dickenson, Grayson, Lee, Russell, Scott, Smyth, Tazewell, Washington, Wise, Wythe; cities of Bristol, Galax, Norton.

Date of Government Version: 07/15/2013
Date Data Arrived at EDR: 07/18/2013
Date Made Active in Reports: 09/16/2013
Number of Days to Update: 60

Source: Department of Environmental Quality Southwest Regional Office
Telephone: 276-676-4800
Last EDR Contact: 10/11/2016
Next Scheduled EDR Contact: 01/23/2017
Data Release Frequency: No Update Planned

VA LUST REG VA: Leaking Underground Storage Tank List
Leaking underground storage tank site locations. Includes: counties of Albemarle, Augusta, Bath, Clarke, Fluvanna, Frederick, Greene, Highland, Nelson, Page, Rockbridge, Rockingham, Shenandoah, Warren; cities of Buena Vista, Charlottesville, Harrisonburg, Lexington, Staunton, Waynesboro, Winchester.

Date of Government Version: 12/06/2011
Date Data Arrived at EDR: 12/08/2011
Date Made Active in Reports: 01/16/2012
Number of Days to Update: 39

Source: Department of Environmental Quality Valley Regional Office
Telephone: 540-574-7800
Last EDR Contact: 08/29/2016
Next Scheduled EDR Contact: 12/12/2016
Data Release Frequency: No Update Planned

VA LUST REG WC: Leaking Underground Storage Tank List
Leaking underground storage tank site locations. Includes: counties of Alleghany, Bedford, Botetourt, Craig, Floyd, Franklin, Giles, Henry, Montgomery, Patrick, Pulaski, Roanoke; cities of Bedford, Clifton Forge, Covington, Martinsville, Radford, Roanoke, Salem.

Date of Government Version: 06/04/2015
Date Data Arrived at EDR: 06/05/2015
Date Made Active in Reports: 07/07/2015
Number of Days to Update: 32

Source: Department of Environmental Quality West Central Regional Office
Telephone: 540-562-6700
Last EDR Contact: 08/29/2016
Next Scheduled EDR Contact: 12/12/2016
Data Release Frequency: No Update Planned

VA LUST REG PD: Leaking Underground Storage Tank Sites
Leaking underground storage tank site locaitons. Includes: counties of Amelia, Brunswick, Charles City, Chesterfield, Dinwiddie, Essex, Gloucester, Goochland, Greensville, Hanover, Henrico, King and Queen, King William, Lancaster, Mathews, Middlesex, New Kent, Northumberland, Powhatan, Prince George, Richmond, Surry, Sussex, Westmoreland; cities of Colonial Heights, Emporia, Hopewell, Petersburg.

Date of Government Version: 12/02/2014
Date Data Arrived at EDR: 12/04/2014
Date Made Active in Reports: 01/16/2015
Number of Days to Update: 43

Source: Department of Environmental Quality Piedmont Regional Office
Telephone: 804-527-5020
Last EDR Contact: 08/29/2016
Next Scheduled EDR Contact: 12/12/2016
Data Release Frequency: Quarterly

VA LUST REG NO: Leaking Underground Storage Tank Tracking Database
Leaking underground storage tank site locations. Includes: counties of Arlington, Caroline, Culpeper, Fairfax, Fauquier, King George, Loudoun, Louisa, Madison, Orange, Prince William, Rappahannock, Spotsylvania, Stafford; cities of Alexandria, Fairfax, Falls Church, Fredericksburg, Manassas, Manassas Park.

Date of Government Version: 05/18/2004
Date Data Arrived at EDR: 05/22/2004
Date Made Active in Reports: 07/09/2004
Number of Days to Update: 48

Source: Department of Environmental Quality Northern Regional Office
Telephone: 703-583-3800
Last EDR Contact: 09/06/2011
Next Scheduled EDR Contact: 12/19/2011
Data Release Frequency: No Update Planned

VA LUST REG SC: Leaking Underground Storage Tanks
Leaking underground storage tank site locations. Includes: counties of Amherst, Appomattox, Buckingham, Campbell, Charlotte, Cumberland, Halifax, Lunenburg, Mecklenburg, Nottoway, Pittsylvania, Prince Deward; cities of Danville, Lynchburg.

Date of Government Version: 09/06/2013
Date Data Arrived at EDR: 09/06/2013
Date Made Active in Reports: 09/17/2013
Number of Days to Update: 11

Source: Department of Environmental Quality, South Central Region
Telephone: 434-582-5120
Last EDR Contact: 08/29/2016
Next Scheduled EDR Contact: 12/12/2016
Data Release Frequency: Semi-Annually

VA LUST REG TD: Leaking Underground Storage Tank Sites

Leaking underground storage tank site locations. Includes: counties of Accomack, Isle of Wight, James City, Northampton, Southampton, York; cities of Chesapeake, Franklin, Hampton, Newport News, Norfolk, Poquoson, Portsmouth, Suffolk, Virginia Beach, Williamsburg.

Date of Government Version: 06/30/2013
Date Data Arrived at EDR: 07/05/2013
Date Made Active in Reports: 09/16/2013
Number of Days to Update: 73

Source: Department of Environmental Quality Tidewater Regional Office
Telephone: trofoia@deq.vir
Last EDR Contact: 09/26/2016
Next Scheduled EDR Contact: 01/09/2017
Data Release Frequency: Quarterly

DC LUST: District of Columbia LUST Cases

Leaking Underground Storage Tank Incident Reports. LUST records contain an inventory of reported leaking underground storage tank incidents. Not all states maintain these records, and the information stored varies by state.

Date of Government Version: 02/09/2020
Date Data Arrived at EDR: 03/03/2020
Date Made Active in Reports: 05/08/2020
Number of Days to Update: 66

Source: Department of the Environment
Telephone: 202-442-5977
Last EDR Contact: 06/02/2020
Next Scheduled EDR Contact: 09/14/2020
Data Release Frequency: Semi-Annually

INDIAN LUST R8: Leaking Underground Storage Tanks on Indian Land

LUSTs on Indian land in Colorado, Montana, North Dakota, South Dakota, Utah and Wyoming.

Date of Government Version: 10/03/2019
Date Data Arrived at EDR: 12/04/2019
Date Made Active in Reports: 02/14/2020
Number of Days to Update: 72

Source: EPA Region 8
Telephone: 303-312-6271
Last EDR Contact: 05/20/2020
Next Scheduled EDR Contact: 08/03/2020
Data Release Frequency: Varies

INDIAN LUST R1: Leaking Underground Storage Tanks on Indian Land

A listing of leaking underground storage tank locations on Indian Land.

Date of Government Version: 10/01/2019
Date Data Arrived at EDR: 12/04/2019
Date Made Active in Reports: 02/10/2020
Number of Days to Update: 68

Source: EPA Region 1
Telephone: 617-918-1313
Last EDR Contact: 05/20/2020
Next Scheduled EDR Contact: 08/03/2020
Data Release Frequency: Varies

INDIAN LUST R6: Leaking Underground Storage Tanks on Indian Land

LUSTs on Indian land in New Mexico and Oklahoma.

Date of Government Version: 10/02/2019
Date Data Arrived at EDR: 12/04/2019
Date Made Active in Reports: 02/10/2020
Number of Days to Update: 68

Source: EPA Region 6
Telephone: 214-665-6597
Last EDR Contact: 05/20/2020
Next Scheduled EDR Contact: 08/03/2020
Data Release Frequency: Varies

INDIAN LUST R5: Leaking Underground Storage Tanks on Indian Land

Leaking underground storage tanks located on Indian Land in Michigan, Minnesota and Wisconsin.

Date of Government Version: 10/01/2019
Date Data Arrived at EDR: 12/04/2019
Date Made Active in Reports: 02/10/2020
Number of Days to Update: 68

Source: EPA, Region 5
Telephone: 312-886-7439
Last EDR Contact: 05/20/2020
Next Scheduled EDR Contact: 08/03/2020
Data Release Frequency: Varies

INDIAN LUST R10: Leaking Underground Storage Tanks on Indian Land
LUSTs on Indian land in Alaska, Idaho, Oregon and Washington.

Date of Government Version: 10/11/2019
Date Data Arrived at EDR: 12/04/2019
Date Made Active in Reports: 02/10/2020
Number of Days to Update: 68

Source: EPA Region 10
Telephone: 206-553-2857
Last EDR Contact: 05/20/2020
Next Scheduled EDR Contact: 08/03/2020
Data Release Frequency: Varies

INDIAN LUST R9: Leaking Underground Storage Tanks on Indian Land
LUSTs on Indian land in Arizona, California, New Mexico and Nevada

Date of Government Version: 10/04/2019
Date Data Arrived at EDR: 12/04/2019
Date Made Active in Reports: 02/27/2020
Number of Days to Update: 85

Source: Environmental Protection Agency
Telephone: 415-972-3372
Last EDR Contact: 05/20/2020
Next Scheduled EDR Contact: 08/03/2020
Data Release Frequency: Varies

INDIAN LUST R7: Leaking Underground Storage Tanks on Indian Land
LUSTs on Indian land in Iowa, Kansas, and Nebraska

Date of Government Version: 10/15/2019
Date Data Arrived at EDR: 12/17/2019
Date Made Active in Reports: 02/10/2020
Number of Days to Update: 55

Source: EPA Region 7
Telephone: 913-551-7003
Last EDR Contact: 05/20/2020
Next Scheduled EDR Contact: 08/03/2020
Data Release Frequency: Varies

INDIAN LUST R4: Leaking Underground Storage Tanks on Indian Land
LUSTs on Indian land in Florida, Mississippi and North Carolina.

Date of Government Version: 10/10/2019
Date Data Arrived at EDR: 12/05/2019
Date Made Active in Reports: 02/10/2020
Number of Days to Update: 67

Source: EPA Region 4
Telephone: 404-562-8677
Last EDR Contact: 05/20/2020
Next Scheduled EDR Contact: 08/03/2020
Data Release Frequency: Varies

VA LTANKS: Leaking Petroleum Storage Tanks
Includes releases of petroleum from underground storage tanks and aboveground storage tanks.

Date of Government Version: 02/05/2020
Date Data Arrived at EDR: 02/26/2020
Date Made Active in Reports: 05/05/2020
Number of Days to Update: 69

Source: Department of Environmental Quality
Telephone: 804-698-4010
Last EDR Contact: 05/22/2020
Next Scheduled EDR Contact: 09/07/2020
Data Release Frequency: Quarterly

State and tribal registered storage tank lists

FEMA UST: Underground Storage Tank Listing
A listing of all FEMA owned underground storage tanks.

Date of Government Version: 02/01/2020
Date Data Arrived at EDR: 03/19/2020
Date Made Active in Reports: 06/09/2020
Number of Days to Update: 82

Source: FEMA
Telephone: 202-646-5797
Last EDR Contact: 03/19/2020
Next Scheduled EDR Contact: 07/20/2020
Data Release Frequency: Varies

VA UST: Registered Petroleum Storage Tanks
Registered Underground Storage Tanks. UST's are regulated under Subtitle I of the Resource Conservation and Recovery Act (RCRA) and must be registered with the state department responsible for administering the UST program. Available information varies by state program.

Date of Government Version: 02/04/2020
Date Data Arrived at EDR: 02/26/2020
Date Made Active in Reports: 05/05/2020
Number of Days to Update: 69

Source: Department of Environmental Quality
Telephone: 804-698-4010
Last EDR Contact: 05/22/2020
Next Scheduled EDR Contact: 09/07/2020
Data Release Frequency: Quarterly

DC UST: Underground Storage Tank Database List

Registered Underground Storage Tanks. UST's are regulated under Subtitle I of the Resource Conservation and Recovery Act (RCRA) and must be registered with the state department responsible for administering the UST program. Available information varies by state program.

Date of Government Version: 01/13/2020
Date Data Arrived at EDR: 01/28/2020
Date Made Active in Reports: 04/23/2020
Number of Days to Update: 86

Source: Department of the Environment
Telephone: 202-535-2600
Last EDR Contact: 05/27/2020
Next Scheduled EDR Contact: 09/14/2020
Data Release Frequency: Semi-Annually

VA AST: Registered Petroleum Storage Tanks

Registered Aboveground Storage Tanks.

Date of Government Version: 02/04/2020
Date Data Arrived at EDR: 02/26/2020
Date Made Active in Reports: 05/05/2020
Number of Days to Update: 69

Source: Department of Environmental Quality
Telephone: 804-698-4010
Last EDR Contact: 05/22/2020
Next Scheduled EDR Contact: 09/07/2020
Data Release Frequency: Quarterly

DC AST: List of Aboveground Storage Tanks

Aboveground storage tank locations.

Date of Government Version: 01/13/2020
Date Data Arrived at EDR: 01/28/2020
Date Made Active in Reports: 04/23/2020
Number of Days to Update: 86

Source: Department of the Environment
Telephone: 202-535-2600
Last EDR Contact: 05/27/2020
Next Scheduled EDR Contact: 09/14/2020
Data Release Frequency: No Update Planned

INDIAN UST R10: Underground Storage Tanks on Indian Land

The Indian Underground Storage Tank (UST) database provides information about underground storage tanks on Indian land in EPA Region 10 (Alaska, Idaho, Oregon, Washington, and Tribal Nations).

Date of Government Version: 10/11/2019
Date Data Arrived at EDR: 12/04/2019
Date Made Active in Reports: 02/10/2020
Number of Days to Update: 68

Source: EPA Region 10
Telephone: 206-553-2857
Last EDR Contact: 05/20/2020
Next Scheduled EDR Contact: 08/03/2020
Data Release Frequency: Varies

INDIAN UST R1: Underground Storage Tanks on Indian Land

The Indian Underground Storage Tank (UST) database provides information about underground storage tanks on Indian land in EPA Region 1 (Connecticut, Maine, Massachusetts, New Hampshire, Rhode Island, Vermont and ten Tribal Nations).

Date of Government Version: 10/01/2019
Date Data Arrived at EDR: 12/04/2019
Date Made Active in Reports: 02/10/2020
Number of Days to Update: 68

Source: EPA, Region 1
Telephone: 617-918-1313
Last EDR Contact: 05/20/2020
Next Scheduled EDR Contact: 08/03/2020
Data Release Frequency: Varies

INDIAN UST R5: Underground Storage Tanks on Indian Land

The Indian Underground Storage Tank (UST) database provides information about underground storage tanks on Indian land in EPA Region 5 (Michigan, Minnesota and Wisconsin and Tribal Nations).

Date of Government Version: 10/01/2019
Date Data Arrived at EDR: 12/04/2019
Date Made Active in Reports: 02/10/2020
Number of Days to Update: 68

Source: EPA Region 5
Telephone: 312-886-6136
Last EDR Contact: 05/20/2020
Next Scheduled EDR Contact: 08/03/2020
Data Release Frequency: Varies

INDIAN UST R4: Underground Storage Tanks on Indian Land

The Indian Underground Storage Tank (UST) database provides information about underground storage tanks on Indian land in EPA Region 4 (Alabama, Florida, Georgia, Kentucky, Mississippi, North Carolina, South Carolina, Tennessee and Tribal Nations)

Date of Government Version: 10/10/2019
Date Data Arrived at EDR: 12/05/2019
Date Made Active in Reports: 02/10/2020
Number of Days to Update: 67

Source: EPA Region 4
Telephone: 404-562-9424
Last EDR Contact: 05/20/2020
Next Scheduled EDR Contact: 08/03/2020
Data Release Frequency: Varies

INDIAN UST R6: Underground Storage Tanks on Indian Land

The Indian Underground Storage Tank (UST) database provides information about underground storage tanks on Indian land in EPA Region 6 (Louisiana, Arkansas, Oklahoma, New Mexico, Texas and 65 Tribes).

Date of Government Version: 10/02/2019
Date Data Arrived at EDR: 12/04/2019
Date Made Active in Reports: 02/10/2020
Number of Days to Update: 68

Source: EPA Region 6
Telephone: 214-665-7591
Last EDR Contact: 05/20/2020
Next Scheduled EDR Contact: 08/03/2020
Data Release Frequency: Varies

INDIAN UST R9: Underground Storage Tanks on Indian Land

The Indian Underground Storage Tank (UST) database provides information about underground storage tanks on Indian land in EPA Region 9 (Arizona, California, Hawaii, Nevada, the Pacific Islands, and Tribal Nations).

Date of Government Version: 10/04/2019
Date Data Arrived at EDR: 12/04/2019
Date Made Active in Reports: 02/27/2020
Number of Days to Update: 85

Source: EPA Region 9
Telephone: 415-972-3368
Last EDR Contact: 05/20/2020
Next Scheduled EDR Contact: 08/03/2020
Data Release Frequency: Varies

INDIAN UST R8: Underground Storage Tanks on Indian Land

The Indian Underground Storage Tank (UST) database provides information about underground storage tanks on Indian land in EPA Region 8 (Colorado, Montana, North Dakota, South Dakota, Utah, Wyoming and 27 Tribal Nations).

Date of Government Version: 10/03/2019
Date Data Arrived at EDR: 12/04/2019
Date Made Active in Reports: 02/14/2020
Number of Days to Update: 72

Source: EPA Region 8
Telephone: 303-312-6137
Last EDR Contact: 05/20/2020
Next Scheduled EDR Contact: 08/03/2020
Data Release Frequency: Varies

INDIAN UST R7: Underground Storage Tanks on Indian Land

The Indian Underground Storage Tank (UST) database provides information about underground storage tanks on Indian land in EPA Region 7 (Iowa, Kansas, Missouri, Nebraska, and 9 Tribal Nations).

Date of Government Version: 10/11/2019
Date Data Arrived at EDR: 12/04/2019
Date Made Active in Reports: 02/10/2020
Number of Days to Update: 68

Source: EPA Region 7
Telephone: 913-551-7003
Last EDR Contact: 05/20/2020
Next Scheduled EDR Contact: 08/03/2020
Data Release Frequency: Varies

State and tribal institutional control / engineering control registries

VA ENG CONTROLS: Engineering Controls Sites Listing

A listing of sites with Engineering Controls in place. Engineering controls include various forms of caps, building foundations, liners, and treatment methods to create pathway elimination for regulated substances to enter environmental media or effect human health.

Date of Government Version: 01/07/2020
Date Data Arrived at EDR: 01/08/2020
Date Made Active in Reports: 03/13/2020
Number of Days to Update: 65

Source: Department of Environmental Quality
Telephone: 804-698-4228
Last EDR Contact: 03/26/2020
Next Scheduled EDR Contact: 07/20/2020
Data Release Frequency: Quarterly

VA INST CONTROL: Voluntary Remediation Program Database

Sites included in the Voluntary Remediation Program database that have deed restrictions.

Date of Government Version: 01/07/2020
Date Data Arrived at EDR: 01/08/2020
Date Made Active in Reports: 03/13/2020
Number of Days to Update: 65

Source: Department of Environmental Quality
Telephone: 804-698-4228
Last EDR Contact: 03/26/2020
Next Scheduled EDR Contact: 07/20/2020
Data Release Frequency: Quarterly

State and tribal voluntary cleanup sites

VA VRP: Voluntary Remediation Program

The Voluntary Cleanup Program encourages owners of elected contaminated sites to take the initiative and conduct voluntary cleanups that meet state environmental standards.

Date of Government Version: 01/07/2020
Date Data Arrived at EDR: 01/08/2020
Date Made Active in Reports: 03/13/2020
Number of Days to Update: 65

Source: Department of Environmental Quality
Telephone: 804-698-4228
Last EDR Contact: 03/26/2020
Next Scheduled EDR Contact: 07/20/2020
Data Release Frequency: Quarterly

INDIAN VCP R7: Voluntary Cleanup Priority Lisitng

A listing of voluntary cleanup priority sites located on Indian Land located in Region 7.

Date of Government Version: 03/20/2008
Date Data Arrived at EDR: 04/22/2008
Date Made Active in Reports: 05/19/2008
Number of Days to Update: 27

Source: EPA, Region 7
Telephone: 913-551-7365
Last EDR Contact: 04/20/2009
Next Scheduled EDR Contact: 07/20/2009
Data Release Frequency: Varies

INDIAN VCP R1: Voluntary Cleanup Priority Listing

A listing of voluntary cleanup priority sites located on Indian Land located in Region 1.

Date of Government Version: 07/27/2015
Date Data Arrived at EDR: 09/29/2015
Date Made Active in Reports: 02/18/2016
Number of Days to Update: 142

Source: EPA, Region 1
Telephone: 617-918-1102
Last EDR Contact: 03/18/2020
Next Scheduled EDR Contact: 07/06/2020
Data Release Frequency: Varies

DC VCP: Voluntary Cleanup Program Sites

The Voluntary Cleanup Program oversees owner or developer initiated voluntary remediation of contaminated lands and buildings that return actual or potentially contaminated properties to productive uses.

Date of Government Version: 12/17/2019
Date Data Arrived at EDR: 01/31/2020
Date Made Active in Reports: 04/13/2020
Number of Days to Update: 73

Source: Department of the Environment
Telephone: 202-535-1337
Last EDR Contact: 05/27/2020
Next Scheduled EDR Contact: 08/31/2020
Data Release Frequency: Varies

State and tribal Brownfields sites

VA BROWNFIELDS: Brownfields Site Specific Assessments

To qualify for Brownfields Assessment, the site must meet the Federal definition of a Brownfields and should have contaminant issues that need to be addressed and a redevelopment plan supported by the local government and community. Virginia's Department of Environmental Quality performs brownfields assessments under a cooperative agreement with the U.S. Environmental Protection Agency at no cost to communities, property owners or, prospective purchasers. The assessment is an evaluation of environmental impacts caused by previous site uses similar to a Phase II Environmental Assessment.

Date of Government Version: 01/20/2020
Date Data Arrived at EDR: 01/23/2020
Date Made Active in Reports: 03/31/2020
Number of Days to Update: 68

Source: Department of Environmental Quality
Telephone: 804-698-4207
Last EDR Contact: 04/22/2020
Next Scheduled EDR Contact: 08/03/2020
Data Release Frequency: Quarterly

DC BROWNFIELDS: Brownfields Site Database

A listing of potential brownfields site locations.

Date of Government Version: 11/07/2019
Date Data Arrived at EDR: 01/14/2020
Date Made Active in Reports: 03/24/2020
Number of Days to Update: 70

Source: Department of the Environment
Telephone: 202-535-1337
Last EDR Contact: 06/10/2020
Next Scheduled EDR Contact: 09/28/2020
Data Release Frequency: Varies

ADDITIONAL ENVIRONMENTAL RECORDS

Local Brownfield lists

US BROWNFIELDS: A Listing of Brownfields Sites

Brownfields are real property, the expansion, redevelopment, or reuse of which may be complicated by the presence or potential presence of a hazardous substance, pollutant, or contaminant. Cleaning up and reinvesting in these properties takes development pressures off of undeveloped, open land, and both improves and protects the environment. Assessment, Cleanup and Redevelopment Exchange System (ACRES) stores information reported by EPA Brownfields grant recipients on brownfields properties assessed or cleaned up with grant funding as well as information on Targeted Brownfields Assessments performed by EPA Regions. A listing of ACRES Brownfield sites is obtained from Cleanups in My Community. Cleanups in My Community provides information on Brownfields properties for which information is reported back to EPA, as well as areas served by Brownfields grant programs.

Date of Government Version: 06/01/2020
Date Data Arrived at EDR: 06/02/2020
Date Made Active in Reports: 06/09/2020
Number of Days to Update: 7

Source: Environmental Protection Agency
Telephone: 202-566-2777
Last EDR Contact: 06/02/2020
Next Scheduled EDR Contact: 06/29/2020
Data Release Frequency: Semi-Annually

Local Lists of Landfill / Solid Waste Disposal Sites

INDIAN ODI: Report on the Status of Open Dumps on Indian Lands

Location of open dumps on Indian land.

Date of Government Version: 12/31/1998
Date Data Arrived at EDR: 12/03/2007
Date Made Active in Reports: 01/24/2008
Number of Days to Update: 52

Source: Environmental Protection Agency
Telephone: 703-308-8245
Last EDR Contact: 04/16/2020
Next Scheduled EDR Contact: 08/10/2020
Data Release Frequency: Varies

DEBRIS REGION 9: Torres Martinez Reservation Illegal Dump Site Locations

A listing of illegal dump sites location on the Torres Martinez Indian Reservation located in eastern Riverside County and northern Imperial County, California.

Date of Government Version: 01/12/2009
Date Data Arrived at EDR: 05/07/2009
Date Made Active in Reports: 09/21/2009
Number of Days to Update: 137

Source: EPA, Region 9
Telephone: 415-947-4219
Last EDR Contact: 04/09/2020
Next Scheduled EDR Contact: 08/03/2020
Data Release Frequency: No Update Planned

ODI: Open Dump Inventory
An open dump is defined as a disposal facility that does not comply with one or more of the Part 257 or Part 258 Subtitle D Criteria.

Date of Government Version: 06/30/1985
Date Data Arrived at EDR: 08/09/2004
Date Made Active in Reports: 09/17/2004
Number of Days to Update: 39

Source: Environmental Protection Agency
Telephone: 800-424-9346
Last EDR Contact: 06/09/2004
Next Scheduled EDR Contact: N/A
Data Release Frequency: No Update Planned

IHS OPEN DUMPS: Open Dumps on Indian Land
A listing of all open dumps located on Indian Land in the United States.

Date of Government Version: 04/01/2014
Date Data Arrived at EDR: 08/06/2014
Date Made Active in Reports: 01/29/2015
Number of Days to Update: 176

Source: Department of Health & Human Serivces, Indian Health Service
Telephone: 301-443-1452
Last EDR Contact: 05/01/2020
Next Scheduled EDR Contact: 08/10/2020
Data Release Frequency: Varies

Local Lists of Hazardous waste / Contaminated Sites

US HIST CDL: National Clandestine Laboratory Register
A listing of clandestine drug lab locations that have been removed from the DEAs National Clandestine Laboratory Register.

Date of Government Version: 03/18/2020
Date Data Arrived at EDR: 03/19/2020
Date Made Active in Reports: 06/09/2020
Number of Days to Update: 82

Source: Drug Enforcement Administration
Telephone: 202-307-1000
Last EDR Contact: 05/18/2020
Next Scheduled EDR Contact: 09/07/2020
Data Release Frequency: No Update Planned

US CDL: Clandestine Drug Labs
A listing of clandestine drug lab locations. The U.S. Department of Justice ("the Department") provides this web site as a public service. It contains addresses of some locations where law enforcement agencies reported they found chemicals or other items that indicated the presence of either clandestine drug laboratories or dumpsites. In most cases, the source of the entries is not the Department, and the Department has not verified the entry and does not guarantee its accuracy. Members of the public must verify the accuracy of all entries by, for example, contacting local law enforcement and local health departments.

Date of Government Version: 03/18/2020
Date Data Arrived at EDR: 03/19/2020
Date Made Active in Reports: 06/09/2020
Number of Days to Update: 82

Source: Drug Enforcement Administration
Telephone: 202-307-1000
Last EDR Contact: 05/18/2020
Next Scheduled EDR Contact: 09/07/2020
Data Release Frequency: Quarterly

VA PFAS: Per- and Polyfluoroalkyl Substances
PFOS and PFOA stand for perfluorooctane sulfonate and perfluorooctanoic acid, respectively. Both are fluorinated organic chemicals, part of a larger family of compounds referred to as perfluoroalkyl substances (PFASs).

Date of Government Version: 01/21/2020
Date Data Arrived at EDR: 01/23/2020
Date Made Active in Reports: 03/31/2020
Number of Days to Update: 68

Source: Department of Environmental Quality
Telephone: 804-698-4336
Last EDR Contact: 03/26/2020
Next Scheduled EDR Contact: 07/20/2020
Data Release Frequency: Varies

Local Land Records

LIENS 2: CERCLA Lien Information
A Federal CERCLA ('Superfund') lien can exist by operation of law at any site or property at which EPA has spent Superfund monies. These monies are spent to investigate and address releases and threatened releases of contamination. CERCLIS provides information as to the identity of these sites and properties.

Date of Government Version: 04/27/2020
Date Data Arrived at EDR: 05/06/2020
Date Made Active in Reports: 05/28/2020
Number of Days to Update: 22

Source: Environmental Protection Agency
Telephone: 202-564-6023
Last EDR Contact: 06/03/2020
Next Scheduled EDR Contact: 07/13/2020
Data Release Frequency: Semi-Annually

Records of Emergency Release Reports

HMIRS: Hazardous Materials Information Reporting System
Hazardous Materials Incident Report System. HMIRS contains hazardous material spill incidents reported to DOT.

Date of Government Version: 12/05/2019
Date Data Arrived at EDR: 12/06/2019
Date Made Active in Reports: 02/14/2020
Number of Days to Update: 70

Source: U.S. Department of Transportation
Telephone: 202-366-4555
Last EDR Contact: 03/24/2020
Next Scheduled EDR Contact: 07/06/2020
Data Release Frequency: Quarterly

VA SPILLS BRL: Prep/Spills Database Listing
A listing of spills locations located in the Blue Ridge Regional area, Lynchburg.

Date of Government Version: 09/18/2009
Date Data Arrived at EDR: 09/18/2009
Date Made Active in Reports: 10/06/2009
Number of Days to Update: 18

Source: DEQ, Blue Ridge Regional Office
Telephone: 434-582-6218
Last EDR Contact: 11/28/2011
Next Scheduled EDR Contact: 03/12/2012
Data Release Frequency: Varies

VA SPILLS: Prep/Spills Database Listing
The Department of Environmental Quality's POLLUTION RESPONSE PROGRAM, known as PREP, provides for responses to air, water, and waste pollution incidents in order to protect human health and the environment. PREP staff often work to assist local emergency responders, other state agencies, federal agencies, and responsible parties, as may be needed, to manage pollution incidents. Oil spills, fish kills, and hazardous materials spills are examples of incidents that may involve the DEQ's PREP Program.

Date of Government Version: 02/25/2020
Date Data Arrived at EDR: 02/26/2020
Date Made Active in Reports: 05/05/2020
Number of Days to Update: 69

Source: Department of Environmental Quality
Telephone: 804-698-4287
Last EDR Contact: 05/22/2020
Next Scheduled EDR Contact: 09/07/2020
Data Release Frequency: Quarterly

VA SPILLS WC: Prep Database
The Department of Environmental Quality's POLLUTION RESPONSE PROGRAM, known as PREP, provides for responses to air, water, and waste pollution incidents in order to protect human health and the environment.

Date of Government Version: 09/21/2009
Date Data Arrived at EDR: 09/29/2009
Date Made Active in Reports: 10/30/2009
Number of Days to Update: 31

Source: Department of Environmental Quality, West Central Region
Telephone: 540-562-6700
Last EDR Contact: 09/06/2011
Next Scheduled EDR Contact: 12/19/2011
Data Release Frequency: No Update Planned

VA SPILLS VA: PREP Database
The Department of Environmental Quality's POLLUTION RESPONSE PROGRAM, known as PREP, provides for responses to air, water, and waste pollution incidents in order to protect human health and the environment.

Date of Government Version: 08/08/2012
Date Data Arrived at EDR: 08/09/2012
Date Made Active in Reports: 10/05/2012
Number of Days to Update: 57

Source: Department of Environmental Quality, Valley Regional Office
Telephone: 540-574-7800
Last EDR Contact: 05/06/2013
Next Scheduled EDR Contact: 08/19/2013
Data Release Frequency: Quarterly

VA SPILLS TD: PREP Database

The Department of Environmental Quality's POLLUTION RESPONSE PROGRAM, known as PREP, provides for responses to air, water, and waste pollution incidents in order to protect human health and the environment.

Date of Government Version: 09/17/2009
Date Data Arrived at EDR: 09/23/2009
Date Made Active in Reports: 10/06/2009
Number of Days to Update: 13

Source: Department of Environmental Quality, Tidewater Region
Telephone: trofoia@deq.vir
Last EDR Contact: 09/06/2011
Next Scheduled EDR Contact: 12/19/2011
Data Release Frequency: Quarterly

VA SPILLS SW: Reportable Spills

The Department of Environmental Quality's POLLUTION RESPONSE PROGRAM, known as PREP, provides for responses to air, water, and waste pollution incidents in order to protect human health and the environment.

Date of Government Version: 01/21/2010
Date Data Arrived at EDR: 01/22/2010
Date Made Active in Reports: 02/16/2010
Number of Days to Update: 25

Source: Department of Environmental Quality, Southwest Region
Telephone: 276-676-4839
Last EDR Contact: 07/13/2012
Next Scheduled EDR Contact: 10/29/2012
Data Release Frequency: No Update Planned

VA SPILLS PD: PREP Database

The Department of Environmental Quality's POLLUTION RESPONSE PROGRAM, known as PREP, provides for responses to air, water, and waste pollution incidents in order to protect human health and the environment.

Date of Government Version: 10/20/2009
Date Data Arrived at EDR: 10/29/2009
Date Made Active in Reports: 12/03/2009
Number of Days to Update: 35

Source: Department of Environmental Quality, Piedmont Region
Telephone: 804-527-5020
Last EDR Contact: 02/06/2012
Next Scheduled EDR Contact: 05/21/2012
Data Release Frequency: Quarterly

VA SPILLS NO: PREP Database

The Department of Environmental Quality's POLLUTION RESPONSE PROGRAM, known as PREP, provides for responses to air, water, and waste pollution incidents in order to protect human health and the environment.

Date of Government Version: 09/23/2009
Date Data Arrived at EDR: 09/29/2009
Date Made Active in Reports: 10/30/2009
Number of Days to Update: 31

Source: Department of Environmental Quality, Northern Region
Telephone: 703-583-3864
Last EDR Contact: 09/06/2011
Next Scheduled EDR Contact: 12/19/2011
Data Release Frequency: No Update Planned

VA SPILLS PC: Pollution Complaint Database

Pollution Complaints Database. The pollution reports contained in the PC database include the initial release reporting of Leaking Underground Storage Tanks and all other releases of petroleum to the environment as well as releases to state waters. The database is current through 12/1/93. Since that time, all spill and pollution reporting information has been collected and tracked through the DEQ regional offices.

Date of Government Version: 06/01/1996
Date Data Arrived at EDR: 10/22/1996
Date Made Active in Reports: 11/21/1996
Number of Days to Update: 30

Source: Department of Environmental Quality
Telephone: 804-698-4287
Last EDR Contact: 03/08/2010
Next Scheduled EDR Contact: 06/21/2010
Data Release Frequency: No Update Planned

VA SPILLS 90: SPILLS90 data from FirstSearch

Spills 90 includes those spill and release records available exclusively from FirstSearch databases. Typically, they may include chemical, oil and/or hazardous substance spills recorded after 1990. Duplicate records that are already included in EDR incident and release records are not included in Spills 90.

Date of Government Version: 09/01/2012
Date Data Arrived at EDR: 01/03/2013
Date Made Active in Reports: 02/15/2013
Number of Days to Update: 43

Source: FirstSearch
Telephone: N/A
Last EDR Contact: 01/03/2013
Next Scheduled EDR Contact: N/A
Data Release Frequency: No Update Planned

Other Ascertainable Records

RCRA NonGen / NLR: RCRA - Non Generators / No Longer Regulated

RCRAInfo is EPA's comprehensive information system, providing access to data supporting the Resource Conservation and Recovery Act (RCRA) of 1976 and the Hazardous and Solid Waste Amendments (HSWA) of 1984. The database includes selective information on sites which generate, transport, store, treat and/or dispose of hazardous waste as defined by the Resource Conservation and Recovery Act (RCRA). Non-Generators do not presently generate hazardous waste.

Date of Government Version: 03/23/2020
Date Data Arrived at EDR: 03/25/2020
Date Made Active in Reports: 05/21/2020
Number of Days to Update: 57

Source: Environmental Protection Agency
Telephone: 800-438-2474
Last EDR Contact: 03/25/2020
Next Scheduled EDR Contact: 07/06/2020
Data Release Frequency: Quarterly

FUDS: Formerly Used Defense Sites

The listing includes locations of Formerly Used Defense Sites properties where the US Army Corps of Engineers is actively working or will take necessary cleanup actions.

Date of Government Version: 01/28/2020
Date Data Arrived at EDR: 02/19/2020
Date Made Active in Reports: 05/14/2020
Number of Days to Update: 85

Source: U.S. Army Corps of Engineers
Telephone: 202-528-4285
Last EDR Contact: 05/18/2020
Next Scheduled EDR Contact: 08/31/2020
Data Release Frequency: Varies

DOD: Department of Defense Sites

This data set consists of federally owned or administered lands, administered by the Department of Defense, that have any area equal to or greater than 640 acres of the United States, Puerto Rico, and the U.S. Virgin Islands.

Date of Government Version: 12/31/2005
Date Data Arrived at EDR: 11/10/2006
Date Made Active in Reports: 01/11/2007
Number of Days to Update: 62

Source: USGS
Telephone: 888-275-8747
Last EDR Contact: 04/10/2020
Next Scheduled EDR Contact: 07/20/2020
Data Release Frequency: Semi-Annually

FEDLAND: Federal and Indian Lands

Federally and Indian administrated lands of the United States. Lands included are administrated by: Army Corps of Engineers, Bureau of Reclamation, National Wild and Scenic River, National Wildlife Refuge, Public Domain Land, Wilderness, Wilderness Study Area, Wildlife Management Area, Bureau of Indian Affairs, Bureau of Land Management, Department of Justice, Forest Service, Fish and Wildlife Service, National Park Service.

Date of Government Version: 04/02/2018
Date Data Arrived at EDR: 04/11/2018
Date Made Active in Reports: 11/06/2019
Number of Days to Update: 574

Source: U.S. Geological Survey
Telephone: 888-275-8747
Last EDR Contact: 04/06/2020
Next Scheduled EDR Contact: 07/20/2020
Data Release Frequency: N/A

SCRD DRYCLEANERS: State Coalition for Remediation of Drycleaners Listing

The State Coalition for Remediation of Drycleaners was established in 1998, with support from the U.S. EPA Office of Superfund Remediation and Technology Innovation. It is comprised of representatives of states with established drycleaner remediation programs. Currently the member states are Alabama, Connecticut, Florida, Illinois, Kansas, Minnesota, Missouri, North Carolina, Oregon, South Carolina, Tennessee, Texas, and Wisconsin.

Date of Government Version: 01/01/2017
Date Data Arrived at EDR: 02/03/2017
Date Made Active in Reports: 04/07/2017
Number of Days to Update: 63

Source: Environmental Protection Agency
Telephone: 615-532-8599
Last EDR Contact: 05/15/2020
Next Scheduled EDR Contact: 08/24/2020
Data Release Frequency: Varies

US FIN ASSUR: Financial Assurance Information

All owners and operators of facilities that treat, store, or dispose of hazardous waste are required to provide proof that they will have sufficient funds to pay for the clean up, closure, and post-closure care of their facilities.

Date of Government Version: 12/16/2019
Date Data Arrived at EDR: 12/19/2019
Date Made Active in Reports: 02/27/2020
Number of Days to Update: 70

Source: Environmental Protection Agency
Telephone: 202-566-1917
Last EDR Contact: 03/24/2020
Next Scheduled EDR Contact: 07/06/2020
Data Release Frequency: Quarterly

EPA WATCH LIST: EPA WATCH LIST

EPA maintains a "Watch List" to facilitate dialogue between EPA, state and local environmental agencies on enforcement matters relating to facilities with alleged violations identified as either significant or high priority. Being on the Watch List does not mean that the facility has actually violated the law only that an investigation by EPA or a state or local environmental agency has led those organizations to allege that an unproven violation has in fact occurred. Being on the Watch List does not represent a higher level of concern regarding the alleged violations that were detected, but instead indicates cases requiring additional dialogue between EPA, state and local agencies - primarily because of the length of time the alleged violation has gone unaddressed or unresolved.

Date of Government Version: 08/30/2013
Date Data Arrived at EDR: 03/21/2014
Date Made Active in Reports: 06/17/2014
Number of Days to Update: 88

Source: Environmental Protection Agency
Telephone: 617-520-3000
Last EDR Contact: 05/04/2020
Next Scheduled EDR Contact: 08/17/2020
Data Release Frequency: Quarterly

2020 COR ACTION: 2020 Corrective Action Program List

The EPA has set ambitious goals for the RCRA Corrective Action program by creating the 2020 Corrective Action Universe. This RCRA cleanup baseline includes facilities expected to need corrective action. The 2020 universe contains a wide variety of sites. Some properties are heavily contaminated while others were contaminated but have since been cleaned up. Still others have not been fully investigated yet, and may require little or no remediation. Inclusion in the 2020 Universe does not necessarily imply failure on the part of a facility to meet its RCRA obligations.

Date of Government Version: 09/30/2017
Date Data Arrived at EDR: 05/08/2018
Date Made Active in Reports: 07/20/2018
Number of Days to Update: 73

Source: Environmental Protection Agency
Telephone: 703-308-4044
Last EDR Contact: 05/08/2020
Next Scheduled EDR Contact: 08/17/2020
Data Release Frequency: Varies

TSCA: Toxic Substances Control Act

Toxic Substances Control Act. TSCA identifies manufacturers and importers of chemical substances included on the TSCA Chemical Substance Inventory list. It includes data on the production volume of these substances by plant site.

Date of Government Version: 12/31/2016
Date Data Arrived at EDR: 06/21/2017
Date Made Active in Reports: 01/05/2018
Number of Days to Update: 198

Source: EPA
Telephone: 202-260-5521
Last EDR Contact: 03/20/2020
Next Scheduled EDR Contact: 06/29/2020
Data Release Frequency: Every 4 Years

TRIS: Toxic Chemical Release Inventory System

Toxic Release Inventory System. TRIS identifies facilities which release toxic chemicals to the air, water and land in reportable quantities under SARA Title III Section 313.

Date of Government Version: 12/31/2018
Date Data Arrived at EDR: 02/05/2020
Date Made Active in Reports: 04/24/2020
Number of Days to Update: 79

Source: EPA
Telephone: 202-566-0250
Last EDR Contact: 05/21/2020
Next Scheduled EDR Contact: 08/31/2020
Data Release Frequency: Annually

SSTS: Section 7 Tracking Systems

Section 7 of the Federal Insecticide, Fungicide and Rodenticide Act, as amended (92 Stat. 829) requires all registered pesticide-producing establishments to submit a report to the Environmental Protection Agency by March 1st each year. Each establishment must report the types and amounts of pesticides, active ingredients and devices being produced, and those having been produced and sold or distributed in the past year.

Date of Government Version: 05/01/2019
Date Data Arrived at EDR: 10/23/2019
Date Made Active in Reports: 01/15/2020
Number of Days to Update: 84

Source: EPA
Telephone: 202-564-4203
Last EDR Contact: 04/21/2020
Next Scheduled EDR Contact: 08/03/2020
Data Release Frequency: Annually

ROD: Records Of Decision

Record of Decision. ROD documents mandate a permanent remedy at an NPL (Superfund) site containing technical and health information to aid in the cleanup.

Date of Government Version: 04/27/2020
Date Data Arrived at EDR: 05/06/2020
Date Made Active in Reports: 05/28/2020
Number of Days to Update: 22

Source: EPA
Telephone: 703-416-0223
Last EDR Contact: 06/03/2020
Next Scheduled EDR Contact: 09/14/2020
Data Release Frequency: Annually

RMP: Risk Management Plans

When Congress passed the Clean Air Act Amendments of 1990, it required EPA to publish regulations and guidance for chemical accident prevention at facilities using extremely hazardous substances. The Risk Management Program Rule (RMP Rule) was written to implement Section 112(r) of these amendments. The rule, which built upon existing industry codes and standards, requires companies of all sizes that use certain flammable and toxic substances to develop a Risk Management Program, which includes a(n): Hazard assessment that details the potential effects of an accidental release, an accident history of the last five years, and an evaluation of worst-case and alternative accidental releases; Prevention program that includes safety precautions and maintenance, monitoring, and employee training measures; and Emergency response program that spells out emergency health care, employee training measures and procedures for informing the public and response agencies (e.g the fire department) should an accident occur.

Date of Government Version: 11/05/2019
Date Data Arrived at EDR: 11/20/2019
Date Made Active in Reports: 04/17/2020
Number of Days to Update: 149

Source: Environmental Protection Agency
Telephone: 202-564-8600
Last EDR Contact: 04/15/2020
Next Scheduled EDR Contact: 08/03/2020
Data Release Frequency: Varies

RAATS: RCRA Administrative Action Tracking System

RCRA Administration Action Tracking System. RAATS contains records based on enforcement actions issued under RCRA pertaining to major violators and includes administrative and civil actions brought by the EPA. For administration actions after September 30, 1995, data entry in the RAATS database was discontinued. EPA will retain a copy of the database for historical records. It was necessary to terminate RAATS because a decrease in agency resources made it impossible to continue to update the information contained in the database.

Date of Government Version: 04/17/1995
Date Data Arrived at EDR: 07/03/1995
Date Made Active in Reports: 08/07/1995
Number of Days to Update: 35

Source: EPA
Telephone: 202-564-4104
Last EDR Contact: 06/02/2008
Next Scheduled EDR Contact: 09/01/2008
Data Release Frequency: No Update Planned

PRP: Potentially Responsible Parties

A listing of verified Potentially Responsible Parties

Date of Government Version: 04/27/2020
Date Data Arrived at EDR: 05/06/2020
Date Made Active in Reports: 06/09/2020
Number of Days to Update: 34

Source: EPA
Telephone: 202-564-6023
Last EDR Contact: 06/03/2020
Next Scheduled EDR Contact: 08/17/2020
Data Release Frequency: Quarterly

PADS: PCB Activity Database System

PCB Activity Database. PADS Identifies generators, transporters, commercial storers and/or brokers and disposers of PCB's who are required to notify the EPA of such activities.

Date of Government Version: 10/09/2019
Date Data Arrived at EDR: 10/11/2019
Date Made Active in Reports: 12/20/2019
Number of Days to Update: 70

Source: EPA
Telephone: 202-566-0500
Last EDR Contact: 04/10/2020
Next Scheduled EDR Contact: 07/20/2020
Data Release Frequency: Annually

ICIS: Integrated Compliance Information System

The Integrated Compliance Information System (ICIS) supports the information needs of the national enforcement and compliance program as well as the unique needs of the National Pollutant Discharge Elimination System (NPDES) program.

Date of Government Version: 11/18/2016
Date Data Arrived at EDR: 11/23/2016
Date Made Active in Reports: 02/10/2017
Number of Days to Update: 79

Source: Environmental Protection Agency
Telephone: 202-564-2501
Last EDR Contact: 03/26/2020
Next Scheduled EDR Contact: 07/20/2020
Data Release Frequency: Quarterly

FTTS: FIFRA/ TSCA Tracking System - FIFRA (Federal Insecticide, Fungicide, & Rodenticide Act)/TSCA (Toxic Substances Control Act)

FTTS tracks administrative cases and pesticide enforcement actions and compliance activities related to FIFRA, TSCA and EPCRA (Emergency Planning and Community Right-to-Know Act). To maintain currency, EDR contacts the Agency on a quarterly basis.

Date of Government Version: 04/09/2009
Date Data Arrived at EDR: 04/16/2009
Date Made Active in Reports: 05/11/2009
Number of Days to Update: 25

Source: EPA/Office of Prevention, Pesticides and Toxic Substances
Telephone: 202-566-1667
Last EDR Contact: 08/18/2017
Next Scheduled EDR Contact: 12/04/2017
Data Release Frequency: No Update Planned

FTTS INSP: FIFRA/ TSCA Tracking System - FIFRA (Federal Insecticide, Fungicide, & Rodenticide Act)/TSCA (Toxic Substances Control Act)

A listing of FIFRA/TSCA Tracking System (FTTS) inspections and enforcements.

Date of Government Version: 04/09/2009
Date Data Arrived at EDR: 04/16/2009
Date Made Active in Reports: 05/11/2009
Number of Days to Update: 25

Source: EPA
Telephone: 202-566-1667
Last EDR Contact: 08/18/2017
Next Scheduled EDR Contact: 12/04/2017
Data Release Frequency: No Update Planned

MLTS: Material Licensing Tracking System

MLTS is maintained by the Nuclear Regulatory Commission and contains a list of approximately 8,100 sites which possess or use radioactive materials and which are subject to NRC licensing requirements. To maintain currency, EDR contacts the Agency on a quarterly basis.

Date of Government Version: 10/25/2019
Date Data Arrived at EDR: 10/25/2019
Date Made Active in Reports: 01/15/2020
Number of Days to Update: 82

Source: Nuclear Regulatory Commission
Telephone: 301-415-7169
Last EDR Contact: 04/10/2020
Next Scheduled EDR Contact: 08/03/2020
Data Release Frequency: Quarterly

COAL ASH DOE: Steam-Electric Plant Operation Data

A listing of power plants that store ash in surface ponds.

Date of Government Version: 12/31/2018
Date Data Arrived at EDR: 12/04/2019
Date Made Active in Reports: 01/15/2020
Number of Days to Update: 42

Source: Department of Energy
Telephone: 202-586-8719
Last EDR Contact: 06/05/2020
Next Scheduled EDR Contact: 09/14/2020
Data Release Frequency: Varies

COAL ASH EPA: Coal Combustion Residues Surface Impoundments List
A listing of coal combustion residues surface impoundments with high hazard potential ratings.

Date of Government Version: 01/12/2017
Date Data Arrived at EDR: 03/05/2019
Date Made Active in Reports: 11/11/2019
Number of Days to Update: 251

Source: Environmental Protection Agency
Telephone: N/A
Last EDR Contact: 06/01/2020
Next Scheduled EDR Contact: 09/14/2020
Data Release Frequency: Varies

PCB TRANSFORMER: PCB Transformer Registration Database
The database of PCB transformer registrations that includes all PCB registration submittals.

Date of Government Version: 09/13/2019
Date Data Arrived at EDR: 11/06/2019
Date Made Active in Reports: 02/10/2020
Number of Days to Update: 96

Source: Environmental Protection Agency
Telephone: 202-566-0517
Last EDR Contact: 05/08/2020
Next Scheduled EDR Contact: 08/17/2020
Data Release Frequency: Varies

RADINFO: Radiation Information Database
The Radiation Information Database (RADINFO) contains information about facilities that are regulated by U.S. Environmental Protection Agency (EPA) regulations for radiation and radioactivity.

Date of Government Version: 07/01/2019
Date Data Arrived at EDR: 07/01/2019
Date Made Active in Reports: 09/23/2019
Number of Days to Update: 84

Source: Environmental Protection Agency
Telephone: 202-343-9775
Last EDR Contact: 07/01/2019
Next Scheduled EDR Contact: 07/13/2020
Data Release Frequency: Quarterly

HIST FTTS: FIFRA/TSCA Tracking System Administrative Case Listing
A complete administrative case listing from the FIFRA/TSCA Tracking System (FTTS) for all ten EPA regions. The information was obtained from the National Compliance Database (NCDB). NCDB supports the implementation of FIFRA (Federal Insecticide, Fungicide, and Rodenticide Act) and TSCA (Toxic Substances Control Act). Some EPA regions are now closing out records. Because of that, and the fact that some EPA regions are not providing EPA Headquarters with updated records, it was decided to create a HIST FTTS database. It included records that may not be included in the newer FTTS database updates. This database is no longer updated.

Date of Government Version: 10/19/2006
Date Data Arrived at EDR: 03/01/2007
Date Made Active in Reports: 04/10/2007
Number of Days to Update: 40

Source: Environmental Protection Agency
Telephone: 202-564-2501
Last EDR Contact: 12/17/2007
Next Scheduled EDR Contact: 03/17/2008
Data Release Frequency: No Update Planned

HIST FTTS INSP: FIFRA/TSCA Tracking System Inspection & Enforcement Case Listing
A complete inspection and enforcement case listing from the FIFRA/TSCA Tracking System (FTTS) for all ten EPA regions. The information was obtained from the National Compliance Database (NCDB). NCDB supports the implementation of FIFRA (Federal Insecticide, Fungicide, and Rodenticide Act) and TSCA (Toxic Substances Control Act). Some EPA regions are now closing out records. Because of that, and the fact that some EPA regions are not providing EPA Headquarters with updated records, it was decided to create a HIST FTTS database. It included records that may not be included in the newer FTTS database updates. This database is no longer updated.

Date of Government Version: 10/19/2006
Date Data Arrived at EDR: 03/01/2007
Date Made Active in Reports: 04/10/2007
Number of Days to Update: 40

Source: Environmental Protection Agency
Telephone: 202-564-2501
Last EDR Contact: 12/17/2008
Next Scheduled EDR Contact: 03/17/2008
Data Release Frequency: No Update Planned

DOT OPS: Incident and Accident Data
Department of Transporation, Office of Pipeline Safety Incident and Accident data.

Date of Government Version: 01/02/2020
Date Data Arrived at EDR: 01/28/2020
Date Made Active in Reports: 04/17/2020
Number of Days to Update: 80

Source: Department of Transporation, Office of Pipeline Safety
Telephone: 202-366-4595
Last EDR Contact: 04/28/2020
Next Scheduled EDR Contact: 08/10/2020
Data Release Frequency: Quarterly

CONSENT: Superfund (CERCLA) Consent Decrees

Major legal settlements that establish responsibility and standards for cleanup at NPL (Superfund) sites. Released periodically by United States District Courts after settlement by parties to litigation matters.

Date of Government Version: 12/31/2019
Date Data Arrived at EDR: 01/17/2020
Date Made Active in Reports: 03/06/2020
Number of Days to Update: 49

Source: Department of Justice, Consent Decree Library
Telephone: Varies
Last EDR Contact: 03/26/2020
Next Scheduled EDR Contact: 07/20/2020
Data Release Frequency: Varies

BRS: Biennial Reporting System

The Biennial Reporting System is a national system administered by the EPA that collects data on the generation and management of hazardous waste. BRS captures detailed data from two groups: Large Quantity Generators (LQG) and Treatment, Storage, and Disposal Facilities.

Date of Government Version: 12/31/2015
Date Data Arrived at EDR: 02/22/2017
Date Made Active in Reports: 09/28/2017
Number of Days to Update: 218

Source: EPA/NTIS
Telephone: 800-424-9346
Last EDR Contact: 03/25/2020
Next Scheduled EDR Contact: 07/06/2020
Data Release Frequency: Biennially

INDIAN RESERV: Indian Reservations

This map layer portrays Indian administered lands of the United States that have any area equal to or greater than 640 acres.

Date of Government Version: 12/31/2014
Date Data Arrived at EDR: 07/14/2015
Date Made Active in Reports: 01/10/2017
Number of Days to Update: 546

Source: USGS
Telephone: 202-208-3710
Last EDR Contact: 04/10/2020
Next Scheduled EDR Contact: 07/20/2020
Data Release Frequency: Semi-Annually

FUSRAP: Formerly Utilized Sites Remedial Action Program

DOE established the Formerly Utilized Sites Remedial Action Program (FUSRAP) in 1974 to remediate sites where radioactive contamination remained from Manhattan Project and early U.S. Atomic Energy Commission (AEC) operations.

Date of Government Version: 08/08/2017
Date Data Arrived at EDR: 09/11/2018
Date Made Active in Reports: 09/14/2018
Number of Days to Update: 3

Source: Department of Energy
Telephone: 202-586-3559
Last EDR Contact: 04/29/2020
Next Scheduled EDR Contact: 08/17/2020
Data Release Frequency: Varies

UMTRA: Uranium Mill Tailings Sites

Uranium ore was mined by private companies for federal government use in national defense programs. When the mills shut down, large piles of the sand-like material (mill tailings) remain after uranium has been extracted from the ore. Levels of human exposure to radioactive materials from the piles are low; however, in some cases tailings were used as construction materials before the potential health hazards of the tailings were recognized.

Date of Government Version: 08/30/2019
Date Data Arrived at EDR: 11/15/2019
Date Made Active in Reports: 01/28/2020
Number of Days to Update: 74

Source: Department of Energy
Telephone: 505-845-0011
Last EDR Contact: 05/18/2020
Next Scheduled EDR Contact: 08/31/2020
Data Release Frequency: Varies

LEAD SMELTER 1: Lead Smelter Sites
A listing of former lead smelter site locations.

Date of Government Version: 04/27/2020
Date Data Arrived at EDR: 05/06/2020
Date Made Active in Reports: 05/28/2020
Number of Days to Update: 22

Source: Environmental Protection Agency
Telephone: 703-603-8787
Last EDR Contact: 06/03/2020
Next Scheduled EDR Contact: 07/13/2020
Data Release Frequency: Varies

LEAD SMELTER 2: Lead Smelter Sites
A list of several hundred sites in the U.S. where secondary lead smelting was done from 1931and 1964. These sites may pose a threat to public health through ingestion or inhalation of contaminated soil or dust

Date of Government Version: 04/05/2001
Date Data Arrived at EDR: 10/27/2010
Date Made Active in Reports: 12/02/2010
Number of Days to Update: 36

Source: American Journal of Public Health
Telephone: 703-305-6451
Last EDR Contact: 12/02/2009
Next Scheduled EDR Contact: N/A
Data Release Frequency: No Update Planned

US AIRS (AFS): Aerometric Information Retrieval System Facility Subsystem (AFS)
The database is a sub-system of Aerometric Information Retrieval System (AIRS). AFS contains compliance data on air pollution point sources regulated by the U.S. EPA and/or state and local air regulatory agencies. This information comes from source reports by various stationary sources of air pollution, such as electric power plants, steel mills, factories, and universities, and provides information about the air pollutants they produce. Action, air program, air program pollutant, and general level plant data. It is used to track emissions and compliance data from industrial plants.

Date of Government Version: 10/12/2016
Date Data Arrived at EDR: 10/26/2016
Date Made Active in Reports: 02/03/2017
Number of Days to Update: 100

Source: EPA
Telephone: 202-564-2496
Last EDR Contact: 09/26/2017
Next Scheduled EDR Contact: 01/08/2018
Data Release Frequency: Annually

US AIRS MINOR: Air Facility System Data
A listing of minor source facilities.

Date of Government Version: 10/12/2016
Date Data Arrived at EDR: 10/26/2016
Date Made Active in Reports: 02/03/2017
Number of Days to Update: 100

Source: EPA
Telephone: 202-564-2496
Last EDR Contact: 09/26/2017
Next Scheduled EDR Contact: 01/08/2018
Data Release Frequency: Annually

US MINES: Mines Master Index File
Contains all mine identification numbers issued for mines active or opened since 1971. The data also includes violation information.

Date of Government Version: 02/11/2020
Date Data Arrived at EDR: 02/25/2020
Date Made Active in Reports: 05/21/2020
Number of Days to Update: 86

Source: Department of Labor, Mine Safety and Health Administration
Telephone: 303-231-5959
Last EDR Contact: 05/21/2020
Next Scheduled EDR Contact: 09/07/2020
Data Release Frequency: Semi-Annually

MINES VIOLATIONS: MSHA Violation Assessment Data
Mines violation and assessment information. Department of Labor, Mine Safety & Health Administration.

Date of Government Version: 03/31/2020
Date Data Arrived at EDR: 04/01/2020
Date Made Active in Reports: 05/21/2020
Number of Days to Update: 50

Source: DOL, Mine Safety & Health Admi
Telephone: 202-693-9424
Last EDR Contact: 05/27/2020
Next Scheduled EDR Contact: 09/14/2020
Data Release Frequency: Quarterly

US MINES 2: Ferrous and Nonferrous Metal Mines Database Listing

This map layer includes ferrous (ferrous metal mines are facilities that extract ferrous metals, such as iron ore or molybdenum) and nonferrous (Nonferrous metal mines are facilities that extract nonferrous metals, such as gold, silver, copper, zinc, and lead) metal mines in the United States.

Date of Government Version: 01/16/2018
Date Data Arrived at EDR: 02/28/2020
Date Made Active in Reports: 05/22/2020
Number of Days to Update: 84

Source: USGS
Telephone: 703-648-7709
Last EDR Contact: 05/27/2020
Next Scheduled EDR Contact: 09/07/2020
Data Release Frequency: Varies

US MINES 3: Active Mines & Mineral Plants Database Listing

Active Mines and Mineral Processing Plant operations for commodities monitored by the Minerals Information Team of the USGS.

Date of Government Version: 04/14/2011
Date Data Arrived at EDR: 06/08/2011
Date Made Active in Reports: 09/13/2011
Number of Days to Update: 97

Source: USGS
Telephone: 703-648-7709
Last EDR Contact: 05/21/2020
Next Scheduled EDR Contact: 09/07/2020
Data Release Frequency: Varies

ABANDONED MINES: Abandoned Mines

An inventory of land and water impacted by past mining (primarily coal mining) is maintained by OSMRE to provide information needed to implement the Surface Mining Control and Reclamation Act of 1977 (SMCRA). The inventory contains information on the location, type, and extent of AML impacts, as well as, information on the cost associated with the reclamation of those problems. The inventory is based upon field surveys by State, Tribal, and OSMRE program officials. It is dynamic to the extent that it is modified as new problems are identified and existing problems are reclaimed.

Date of Government Version: 03/05/2020
Date Data Arrived at EDR: 03/06/2020
Date Made Active in Reports: 05/29/2020
Number of Days to Update: 84

Source: Department of Interior
Telephone: 202-208-2609
Last EDR Contact: 06/03/2020
Next Scheduled EDR Contact: 09/21/2020
Data Release Frequency: Quarterly

FINDS: Facility Index System/Facility Registry System

Facility Index System. FINDS contains both facility information and 'pointers' to other sources that contain more detail. EDR includes the following FINDS databases in this report: PCS (Permit Compliance System), AIRS (Aerometric Information Retrieval System), DOCKET (Enforcement Docket used to manage and track information on civil judicial enforcement cases for all environmental statutes), FURS (Federal Underground Injection Control), C-DOCKET (Criminal Docket System used to track criminal enforcement actions for all environmental statutes), FFIS (Federal Facilities Information System), STATE (State Environmental Laws and Statutes), and PADS (PCB Activity Data System).

Date of Government Version: 02/03/2020
Date Data Arrived at EDR: 03/03/2020
Date Made Active in Reports: 05/28/2020
Number of Days to Update: 86

Source: EPA
Telephone: (215) 814-5000
Last EDR Contact: 06/02/2020
Next Scheduled EDR Contact: 09/14/2020
Data Release Frequency: Quarterly

DOCKET HWC: Hazardous Waste Compliance Docket Listing

A complete list of the Federal Agency Hazardous Waste Compliance Docket Facilities.

Date of Government Version: 05/31/2018
Date Data Arrived at EDR: 07/26/2018
Date Made Active in Reports: 10/05/2018
Number of Days to Update: 71

Source: Environmental Protection Agency
Telephone: 202-564-0527
Last EDR Contact: 05/18/2020
Next Scheduled EDR Contact: 09/07/2020
Data Release Frequency: Varies

UXO: Unexploded Ordnance Sites

A listing of unexploded ordnance site locations

Date of Government Version: 12/31/2017
Date Data Arrived at EDR: 01/17/2019
Date Made Active in Reports: 04/01/2019
Number of Days to Update: 74

Source: Department of Defense
Telephone: 703-704-1564
Last EDR Contact: 04/03/2020
Next Scheduled EDR Contact: 07/27/2020
Data Release Frequency: Varies

ECHO: Enforcement & Compliance History Information

ECHO provides integrated compliance and enforcement information for about 800,000 regulated facilities nationwide.

Date of Government Version: 01/05/2020
Date Data Arrived at EDR: 01/07/2020
Date Made Active in Reports: 03/06/2020
Number of Days to Update: 59

Source: Environmental Protection Agency
Telephone: 202-564-2280
Last EDR Contact: 04/07/2020
Next Scheduled EDR Contact: 07/20/2020
Data Release Frequency: Quarterly

FUELS PROGRAM: EPA Fuels Program Registered Listing

This listing includes facilities that are registered under the Part 80 (Code of Federal Regulations) EPA Fuels Programs. All companies now are required to submit new and updated registrations.

Date of Government Version: 02/18/2020
Date Data Arrived at EDR: 02/19/2020
Date Made Active in Reports: 05/14/2020
Number of Days to Update: 85

Source: EPA
Telephone: 800-385-6164
Last EDR Contact: 05/19/2020
Next Scheduled EDR Contact: 08/31/2020
Data Release Frequency: Quarterly

VA AIRS: Permitted Airs Facility List

A listing of permitted Airs facilities.

Date of Government Version: 03/17/2020
Date Data Arrived at EDR: 03/18/2020
Date Made Active in Reports: 06/02/2020
Number of Days to Update: 76

Source: Department of Environmental Quality
Telephone: 804-698-4000
Last EDR Contact: 06/11/2020
Next Scheduled EDR Contact: 09/28/2020
Data Release Frequency: Annually

VA CEDS: Comprehensive Environmental Data System

Virginia Water Protection Permits, Virginia Pollution Discharge System (point discharge) permits and Virginia Pollution Abatement (no point discharge) permits.

Date of Government Version: 03/04/2020
Date Data Arrived at EDR: 03/05/2020
Date Made Active in Reports: 05/18/2020
Number of Days to Update: 74

Source: Department of Environmental Quality
Telephone: 804-698-4077
Last EDR Contact: 05/28/2020
Next Scheduled EDR Contact: 09/14/2020
Data Release Frequency: Quarterly

VA COAL ASH: Coal Ash Disposal Sites

A listing of facilities with coal ash impoundments.

Date of Government Version: 12/19/2019
Date Data Arrived at EDR: 12/23/2019
Date Made Active in Reports: 03/03/2020
Number of Days to Update: 71

Source: Department of Environmental Protection
Telephone: 804-698-4285
Last EDR Contact: 05/28/2020
Next Scheduled EDR Contact: 09/14/2020
Data Release Frequency: Varies

VA DRYCLEANERS: Drycleaner List

A listing of registered drycleaners.

Date of Government Version: 10/21/2019
Date Data Arrived at EDR: 10/23/2019
Date Made Active in Reports: 01/03/2020
Number of Days to Update: 72

Source: Department of Environmental Quality
Telephone: 804-698-4407
Last EDR Contact: 03/26/2020
Next Scheduled EDR Contact: 07/20/2020
Data Release Frequency: Varies

VA ENFORCEMENT: Enforcement Actions Data
A listing of enforcement actions.

Date of Government Version: 11/21/2019
Date Data Arrived at EDR: 11/21/2019
Date Made Active in Reports: 01/28/2020
Number of Days to Update: 68

Source: Department of Environmental Quality
Telephone: 804-698-4031
Last EDR Contact: 03/23/2020
Next Scheduled EDR Contact: 07/13/2020
Data Release Frequency: Quarterly

VA Financial Assurance 1: Financial Assurance Information Listing
A listing of financial assurance information for underground storage tank facilities. Financial assurance is intended to ensure that resources are available to pay for the cost of closure, post-closure care, and corrective measures if the owner or operator of a regulated facility is unable or unwilling to pay.

Date of Government Version: 01/27/2020
Date Data Arrived at EDR: 01/28/2020
Date Made Active in Reports: 03/31/2020
Number of Days to Update: 63

Source: Department of Environmental Quality
Telephone: 804-698-4205
Last EDR Contact: 04/17/2020
Next Scheduled EDR Contact: 08/10/2020
Data Release Frequency: Varies

VA Financial Assurance 2: Financial Assurance Information listing
Solid waste financial assurance information.

Date of Government Version: 01/28/2020
Date Data Arrived at EDR: 01/30/2020
Date Made Active in Reports: 03/31/2020
Number of Days to Update: 61

Source: Department of Environmental Quality
Telephone: 804-698-4123
Last EDR Contact: 04/17/2020
Next Scheduled EDR Contact: 08/10/2020
Data Release Frequency: Varies

VA TIER 2: Tier 2 Information Listing
A listing of facilities which store or manufacture hazardous materials and submit a chemical inventory report.

Date of Government Version: 12/31/2014
Date Data Arrived at EDR: 01/20/2017
Date Made Active in Reports: 02/14/2017
Number of Days to Update: 25

Source: Department of Environmental Quality
Telephone: 804-698-4159
Last EDR Contact: 06/11/2020
Next Scheduled EDR Contact: 09/28/2020
Data Release Frequency: Annually

VA UIC: Underground Injection Control Wells
A listing of underground injection controls wells.

Date of Government Version: 03/31/2020
Date Data Arrived at EDR: 03/31/2020
Date Made Active in Reports: 05/01/2020
Number of Days to Update: 31

Source: Department of Mines, Minerals and Energy
Telephone: 276-415-9700
Last EDR Contact: 04/29/2020
Next Scheduled EDR Contact: 08/10/2020
Data Release Frequency: Quarterly

PCS INACTIVE: Listing of Inactive PCS Permits
An inactive permit is a facility that has shut down or is no longer discharging.

Date of Government Version: 11/05/2014
Date Data Arrived at EDR: 01/06/2015
Date Made Active in Reports: 05/06/2015
Number of Days to Update: 120

Source: EPA
Telephone: 202-564-2496
Last EDR Contact: 03/26/2020
Next Scheduled EDR Contact: 07/20/2020
Data Release Frequency: Semi-Annually

MINES MRDS: Mineral Resources Data System
Mineral Resources Data System

Date of Government Version: 04/06/2018
Date Data Arrived at EDR: 10/21/2019
Date Made Active in Reports: 10/24/2019
Number of Days to Update: 3

Source: USGS
Telephone: 703-648-6533
Last EDR Contact: 05/21/2020
Next Scheduled EDR Contact: 09/07/2020
Data Release Frequency: Varies

PCS ENF: Enforcement data
No description is available for this data

Date of Government Version: 12/31/2014
Date Data Arrived at EDR: 02/05/2015
Date Made Active in Reports: 03/06/2015
Number of Days to Update: 29

Source: EPA
Telephone: 202-564-2497
Last EDR Contact: 03/26/2020
Next Scheduled EDR Contact: 07/20/2020
Data Release Frequency: Varies

PCS: Permit Compliance System
PCS is a computerized management information system that contains data on National Pollutant Discharge Elimination System (NPDES) permit holding facilities. PCS tracks the permit, compliance, and enforcement status of NPDES facilities.

Date of Government Version: 07/14/2011
Date Data Arrived at EDR: 08/05/2011
Date Made Active in Reports: 09/29/2011
Number of Days to Update: 55

Source: EPA, Office of Water
Telephone: 202-564-2496
Last EDR Contact: 03/09/2020
Next Scheduled EDR Contact: 06/22/2020
Data Release Frequency: Semi-Annually

EDR HIGH RISK HISTORICAL RECORDS

EDR Exclusive Records

EDR MGP: EDR Proprietary Manufactured Gas Plants
The EDR Proprietary Manufactured Gas Plant Database includes records of coal gas plants (manufactured gas plants) compiled by EDR's researchers. Manufactured gas sites were used in the United States from the 1800's to 1950's to produce a gas that could be distributed and used as fuel. These plants used whale oil, rosin, coal, or a mixture of coal, oil, and water that also produced a significant amount of waste. Many of the byproducts of the gas production, such as coal tar (oily waste containing volatile and non-volatile chemicals), sludges, oils and other compounds are potentially hazardous to human health and the environment. The byproduct from this process was frequently disposed of directly at the plant site and can remain or spread slowly, serving as a continuous source of soil and groundwater contamination.

Date of Government Version: N/A
Date Data Arrived at EDR: N/A
Date Made Active in Reports: N/A
Number of Days to Update: N/A

Source: EDR, Inc.
Telephone: N/A
Last EDR Contact: N/A
Next Scheduled EDR Contact: N/A
Data Release Frequency: No Update Planned

EDR Hist Auto: EDR Exclusive Historical Auto Stations
EDR has searched selected national collections of business directories and has collected listings of potential gas station/filling station/service station sites that were available to EDR researchers. EDR's review was limited to those categories of sources that might, in EDR's opinion, include gas station/filling station/service station establishments. The categories reviewed included, but were not limited to gas, gas station, gasoline station, filling station, auto, automobile repair, auto service station, service station, etc. This database falls within a category of information EDR classifies as "High Risk Historical Records", or HRHR. EDR's HRHR effort presents unique and sometimes proprietary data about past sites and operations that typically create environmental concerns, but may not show up in current government records searches.

Date of Government Version: N/A
Date Data Arrived at EDR: N/A
Date Made Active in Reports: N/A
Number of Days to Update: N/A

Source: EDR, Inc.
Telephone: N/A
Last EDR Contact: N/A
Next Scheduled EDR Contact: N/A
Data Release Frequency: Varies

EDR Hist Cleaner: EDR Exclusive Historical Cleaners
EDR has searched selected national collections of business directories and has collected listings of potential dry cleaner sites that were available to EDR researchers. EDR's review was limited to those categories of sources that might, in EDR's opinion, include dry cleaning establishments. The categories reviewed included, but were not limited to dry cleaners, cleaners, laundry, laundromat, cleaning/laundry, wash & dry etc. This database falls within a category of information EDR classifies as "High Risk Historical Records", or HRHR. EDR's HRHR effort presents unique and sometimes proprietary data about past sites and operations that typically create environmental concerns, but may not show up in current government records searches.

Date of Government Version: N/A
Date Data Arrived at EDR: N/A
Date Made Active in Reports: N/A
Number of Days to Update: N/A

Source: EDR, Inc.
Telephone: N/A
Last EDR Contact: N/A
Next Scheduled EDR Contact: N/A
Data Release Frequency: Varies

EDR RECOVERED GOVERNMENT ARCHIVES

Exclusive Recovered Govt. Archives

VA RGA LF: Recovered Government Archive Solid Waste Facilities List
The EDR Recovered Government Archive Landfill database provides a list of landfills derived from historical databases and includes many records that no longer appear in current government lists. Compiled from Records formerly available from the Department of Environmental Quality in Virgina.

Date of Government Version: N/A
Date Data Arrived at EDR: 07/01/2013
Date Made Active in Reports: 01/20/2014
Number of Days to Update: 203

Source: Department of Environmental Quality
Telephone: N/A
Last EDR Contact: 06/01/2012
Next Scheduled EDR Contact: N/A
Data Release Frequency: Varies

DC RGA LF: Recovered Government Archive Solid Waste Facilities List
The EDR Recovered Government Archive Landfill database provides a list of landfills derived from historical databases and includes many records that no longer appear in current government lists. Compiled from Records formerly available from the Deparment of Public Works in the District of Columbia.

Date of Government Version: N/A
Date Data Arrived at EDR: 07/01/2013
Date Made Active in Reports: 01/17/2014
Number of Days to Update: 200

Source: Department of Public Works
Telephone: N/A
Last EDR Contact: 06/01/2012
Next Scheduled EDR Contact: N/A
Data Release Frequency: Varies

VA RGA LUST: Recovered Government Archive Leaking Underground Storage Tank
The EDR Recovered Government Archive Leaking Underground Storage Tank database provides a list of LUST incidents derived from historical databases and includes many records that no longer appear in current government lists. Compiled from Records formerly available from the Department of Environmental Quality in Virgina and at the Regional VA Levels.

Date of Government Version: N/A
Date Data Arrived at EDR: 07/01/2013
Date Made Active in Reports: 01/15/2014
Number of Days to Update: 198

Source: Department of Environmental Quality
Telephone: N/A
Last EDR Contact: 06/01/2012
Next Scheduled EDR Contact: N/A
Data Release Frequency: Varies

DC RGA LUST: Recovered Government Archive Leaking Underground Storage Tank
The EDR Recovered Government Archive Leaking Underground Storage Tank database provides a list of LUST incidents derived from historical databases and includes many records that no longer appear in current government lists. Compiled from Records formerly available from the Department of the Environment in the District of Columbia.

Date of Government Version: N/A
Date Data Arrived at EDR: 07/01/2013
Date Made Active in Reports: 01/13/2014
Number of Days to Update: 196

Source: Department of the Environment
Telephone: N/A
Last EDR Contact: 06/01/2012
Next Scheduled EDR Contact: N/A
Data Release Frequency: Varies

OTHER DATABASE(S)

Depending on the geographic area covered by this report, the data provided in these specialty databases may or may not be complete. For example, the existence of wetlands information data in a specific report does not mean that all wetlands in the area covered by the report are included. Moreover, the absence of any reported wetlands information does not necessarily mean that wetlands do not exist in the area covered by the report.

CT MANIFEST: Hazardous Waste Manifest Data
Facility and manifest data. Manifest is a document that lists and tracks hazardous waste from the generator through transporters to a tsd facility.

Date of Government Version: 01/30/2020
Date Data Arrived at EDR: 01/30/2020
Date Made Active in Reports: 03/09/2020
Number of Days to Update: 39

Source: Department of Energy & Environmental Protection
Telephone: 860-424-3375
Last EDR Contact: 05/12/2020
Next Scheduled EDR Contact: 08/24/2020
Data Release Frequency: No Update Planned

NJ MANIFEST: Manifest Information
Hazardous waste manifest information.

Date of Government Version: 12/31/2018
Date Data Arrived at EDR: 04/10/2019
Date Made Active in Reports: 05/16/2019
Number of Days to Update: 36

Source: Department of Environmental Protection
Telephone: N/A
Last EDR Contact: 04/10/2020
Next Scheduled EDR Contact: 07/20/2020
Data Release Frequency: Annually

NY MANIFEST: Facility and Manifest Data
Manifest is a document that lists and tracks hazardous waste from the generator through transporters to a TSD facility.

Date of Government Version: 01/01/2019
Date Data Arrived at EDR: 05/01/2019
Date Made Active in Reports: 06/21/2019
Number of Days to Update: 51

Source: Department of Environmental Conservation
Telephone: 518-402-8651
Last EDR Contact: 04/29/2020
Next Scheduled EDR Contact: 08/10/2020
Data Release Frequency: Quarterly

PA MANIFEST: Manifest Information
Hazardous waste manifest information.

Date of Government Version: 06/30/2018
Date Data Arrived at EDR: 07/19/2019
Date Made Active in Reports: 09/10/2019
Number of Days to Update: 53

Source: Department of Environmental Protection
Telephone: 717-783-8990
Last EDR Contact: 04/02/2020
Next Scheduled EDR Contact: 07/27/2020
Data Release Frequency: Annually

RI MANIFEST: Manifest information
Hazardous waste manifest information

Date of Government Version: 12/31/2018
Date Data Arrived at EDR: 10/02/2019
Date Made Active in Reports: 12/10/2019
Number of Days to Update: 69

Source: Department of Environmental Management
Telephone: 401-222-2797
Last EDR Contact: 05/14/2020
Next Scheduled EDR Contact: 08/31/2020
Data Release Frequency: Annually

WI MANIFEST: Manifest Information
Hazardous waste manifest information.

Date of Government Version: 05/31/2018
Date Data Arrived at EDR: 06/19/2019
Date Made Active in Reports: 09/03/2019
Number of Days to Update: 76

Source: Department of Natural Resources
Telephone: N/A
Last EDR Contact: 06/04/2020
Next Scheduled EDR Contact: 09/21/2020
Data Release Frequency: Annually

Oil/Gas Pipelines
Source: Endeavor Business Media
Petroleum Bundle (Crude Oil, Refined Products, Petrochemicals, Gas Liquids (LPG/NGL), and Specialty Gases (Miscellaneous)) N = Natural Gas Bundle (Natural Gas, Gas Liquids (LPG/NGL), and Specialty Gases (Miscellaneous)). This map includes information copyrighted by Endeavor Business Media. This information is provided on a best effort basis and Endeavor Business Media does not guarantee its accuracy nor warrant its fitness for any particular purpose. Such information has been reprinted with the permission of Endeavor Business Media.

Electric Power Transmission Line Data
Source: Endeavor Business Media
This map includes information copyrighted by Endeavor Business Media. This information is provided on a best effort basis and Endeavor Business Media does not guarantee its accuracy nor warrant its fitness for any particular purpose. Such information has been reprinted with the permission of Endeavor Business Media.

Sensitive Receptors: There are individuals deemed sensitive receptors due to their fragile immune systems and special sensitivity to environmental discharges. These sensitive receptors typically include the elderly, the sick, and children. While the location of all sensitive receptors cannot be determined, EDR indicates those buildings and facilities - schools, daycares, hospitals, medical centers, and nursing homes - where individuals who are sensitive receptors are likely to be located.

AHA Hospitals:
Source: American Hospital Association, Inc.
Telephone: 312-280-5991
The database includes a listing of hospitals based on the American Hospital Association's annual survey of hospitals.

Medical Centers: Provider of Services Listing
Source: Centers for Medicare & Medicaid Services
Telephone: 410-786-3000
A listing of hospitals with Medicare provider number, produced by Centers of Medicare & Medicaid Services, a federal agency within the U.S. Department of Health and Human Services.

Nursing Homes
Source: National Institutes of Health
Telephone: 301-594-6248
Information on Medicare and Medicaid certified nursing homes in the United States.

Public Schools
Source: National Center for Education Statistics
Telephone: 202-502-7300
The National Center for Education Statistics' primary database on elementary and secondary public education in the United States. It is a comprehensive, annual, national statistical database of all public elementary and secondary schools and school districts, which contains data that are comparable across all states.

Private Schools
Source: National Center for Education Statistics
Telephone: 202-502-7300
The National Center for Education Statistics' primary database on private school locations in the United States.

Daycare Centers: Licensed Facilities
Source: Department of Social Services
Telephone: 804-692-1900

Flood Zone Data: This data was obtained from the Federal Emergency Management Agency (FEMA). It depicts 100-year and 500-year flood zones as defined by FEMA. It includes the National Flood Hazard Layer (NFHL) which incorporates Flood Insurance Rate Map (FIRM) data and Q3 data from FEMA in areas not covered by NFHL.
Source: FEMA
Telephone: 877-336-2627
Date of Government Version: 2003, 2015

NWI: National Wetlands Inventory. This data, available in select counties across the country, was obtained by EDR in 2002, 2005 and 2010 from the U.S. Fish and Wildlife Service.

Current USGS 7.5 Minute Topographic Map
Source: U.S. Geological Survey

STREET AND ADDRESS INFORMATION

© 2015 TomTom North America, Inc. All rights reserved. This material is proprietary and the subject of copyright protection and other intellectual property rights owned by or licensed to Tele Atlas North America, Inc. The use of this material is subject to the terms of a license agreement. You will be held liable for any unauthorized copying or disclosure of this material.

GEOCHECK ®- PHYSICAL SETTING SOURCE ADDENDUM

TARGET PROPERTY ADDRESS

REAGAN NATIONAL AIRPORT LEVEE ROAD ELEVATION
REAGAN NATIONAL AIRPORT LEVEE ROAD ELEVATION
ARLINGTON, VA 22202

TARGET PROPERTY COORDINATES

Latitude (North):	38.850076 - 38˚ 51' 0.27''
Longitude (West):	77.032313 - 77˚ 1' 56.33''
Universal Tranverse Mercator:	Zone 18
UTM X (Meters):	323635.2
UTM Y (Meters):	4301894.5
Elevation:	5 ft. above sea level

USGS TOPOGRAPHIC MAP

Target Property Map:	5950781 ALEXANDRIA, VA
Version Date:	2013
North Map:	6050207 WASHINGTON WEST, DC
Version Date:	2014
Northeast Map:	6051346 WASHINGTON EAST, DC
Version Date:	2014
Southeast Map:	6051364 ANACOSTIA, DC
Version Date:	2014

EDR's GeoCheck Physical Setting Source Addendum is provided to assist the environmental professional in forming an opinion about the impact of potential contaminant migration.

Assessment of the impact of contaminant migration generally has two principle investigative components:

1. Groundwater flow direction, and
2. Groundwater flow velocity.

Groundwater flow direction may be impacted by surface topography, hydrology, hydrogeology, characteristics of the soil, and nearby wells. Groundwater flow velocity is generally impacted by the nature of the geologic strata.

GEOCHECK® - PHYSICAL SETTING SOURCE SUMMARY

GROUNDWATER FLOW DIRECTION INFORMATION

Groundwater flow direction for a particular site is best determined by a qualified environmental professional using site-specific well data. If such data is not reasonably ascertainable, it may be necessary to rely on other sources of information, such as surface topographic information, hydrologic information, hydrogeologic data collected on nearby properties, and regional groundwater flow information (from deep aquifers).

TOPOGRAPHIC INFORMATION

Surface topography may be indicative of the direction of surficial groundwater flow. This information can be used to assist the environmental professional in forming an opinion about the impact of nearby contaminated properties or, should contamination exist on the target property, what downgradient sites might be impacted.

TARGET PROPERTY TOPOGRAPHY

General Topographic Gradient: General ENE

SURROUNDING TOPOGRAPHY: ELEVATION PROFILES

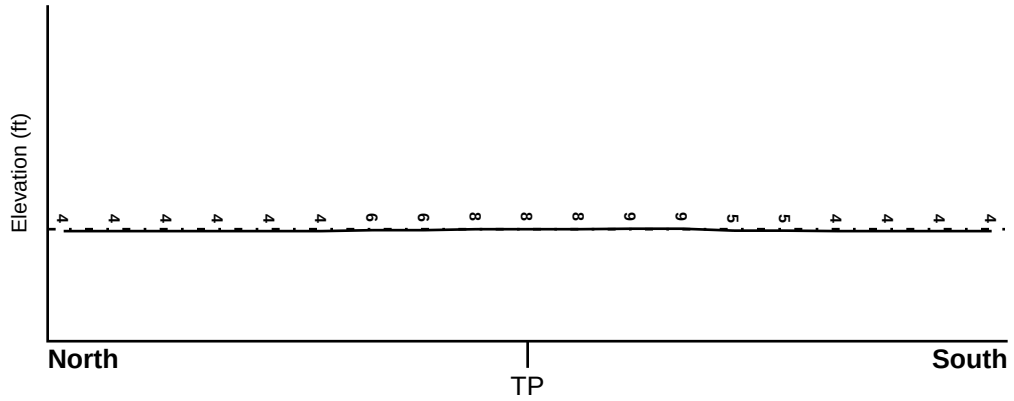

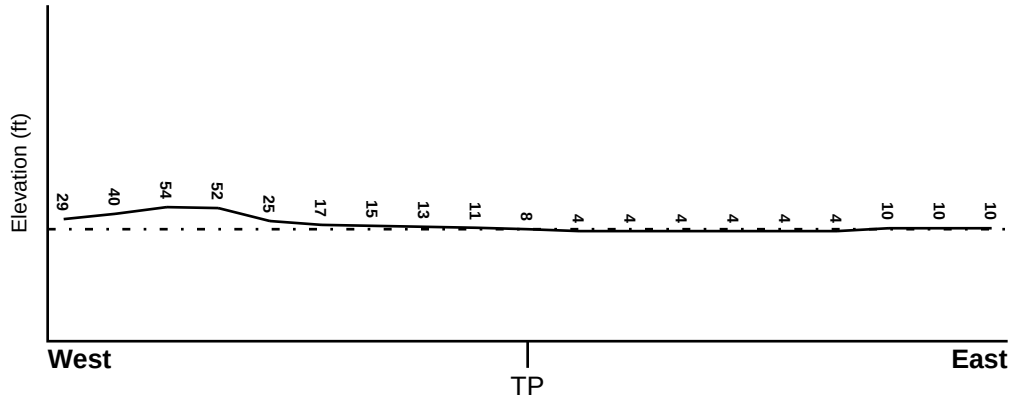

Target Property Elevation: 8 ft.

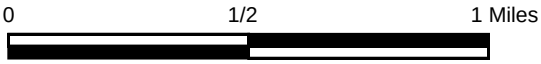

Source: Topography has been determined from the USGS 7.5' Digital Elevation Model and should be evaluated on a relative (not an absolute) basis. Relative elevation information between sites of close proximity should be field verified.

GEOCHECK® - PHYSICAL SETTING SOURCE SUMMARY

HYDROLOGIC INFORMATION

Surface water can act as a hydrologic barrier to groundwater flow. Such hydrologic information can be used to assist the environmental professional in forming an opinion about the impact of nearby contaminated properties or, should contamination exist on the target property, what downgradient sites might be impacted.

Refer to the Physical Setting Source Map following this summary for hydrologic information (major waterways and bodies of water).

FEMA FLOOD ZONE

Flood Plain Panel at Target Property	FEMA Source Type
51013C0081C	FEMA FIRM Flood data

Additional Panels in search area:	FEMA Source Type
1100010057C	FEMA FIRM Flood data
5155190031E	FEMA FIRM Flood data
5155190033E	FEMA FIRM Flood data
1100010059C	FEMA FIRM Flood data
51013C0083C	FEMA FIRM Flood data

NATIONAL WETLAND INVENTORY

NWI Quad at Target Property	NWI Electronic Data Coverage
ALEXANDRIA	YES - refer to the Overview Map and Detail Map

HYDROGEOLOGIC INFORMATION

Hydrogeologic information obtained by installation of wells on a specific site can often be an indicator of groundwater flow direction in the immediate area. Such hydrogeologic information can be used to assist the environmental professional in forming an opinion about the impact of nearby contaminated properties or, should contamination exist on the target property, what downgradient sites might be impacted.

Site-Specific Hydrogeological Data*:

Search Radius:	1.25 miles
Status:	Not found

AQUIFLOW®

Search Radius: 1.000 Mile.

EDR has developed the AQUIFLOW Information System to provide data on the general direction of groundwater flow at specific points. EDR has reviewed reports submitted by environmental professionals to regulatory authorities at select sites and has extracted the date of the report, groundwater flow direction as determined hydrogeologically, and the depth to water table.

MAP ID	LOCATION FROM TP	GENERAL DIRECTION GROUNDWATER FLOW
Not Reported		

* ©1996 Site−specific hydrogeological data gathered by CERCLIS Alerts, Inc., Bainbridge Island, WA. All rights reserved. All of the information and opinions presented are those of the cited EPA report(s), which were completed under a Comprehensive Environmental Response Compensation and Liability Information System (CERCLIS) investigation.

GEOCHECK® - PHYSICAL SETTING SOURCE SUMMARY

GROUNDWATER FLOW VELOCITY INFORMATION

Groundwater flow velocity information for a particular site is best determined by a qualified environmental professional using site specific geologic and soil strata data. If such data are not reasonably ascertainable, it may be necessary to rely on other sources of information, including geologic age identification, rock stratigraphic unit and soil characteristics data collected on nearby properties and regional soil information. In general, contaminant plumes move more quickly through sandy-gravelly types of soils than silty-clayey types of soils.

GEOLOGIC INFORMATION IN GENERAL AREA OF TARGET PROPERTY

Geologic information can be used by the environmental professional in forming an opinion about the relative speed at which contaminant migration may be occurring.

ROCK STRATIGRAPHIC UNIT

Era:	Mesozoic
System:	Cretaceous
Series:	Lower Cretaceous
Code:	lK *(decoded above as Era, System & Series)*

GEOLOGIC AGE IDENTIFICATION

Category: Stratified Sequence

Geologic Age and Rock Stratigraphic Unit Source: P.G. Schruben, R.E. Arndt and W.J. Bawiec, Geology of the Conterminous U.S. at 1:2,500,000 Scale - a digital representation of the 1974 P.B. King and H.M. Beikman Map, USGS Digital Data Series DDS - 11 (1994).

SSURGO SOIL MAP - 6092062.2s

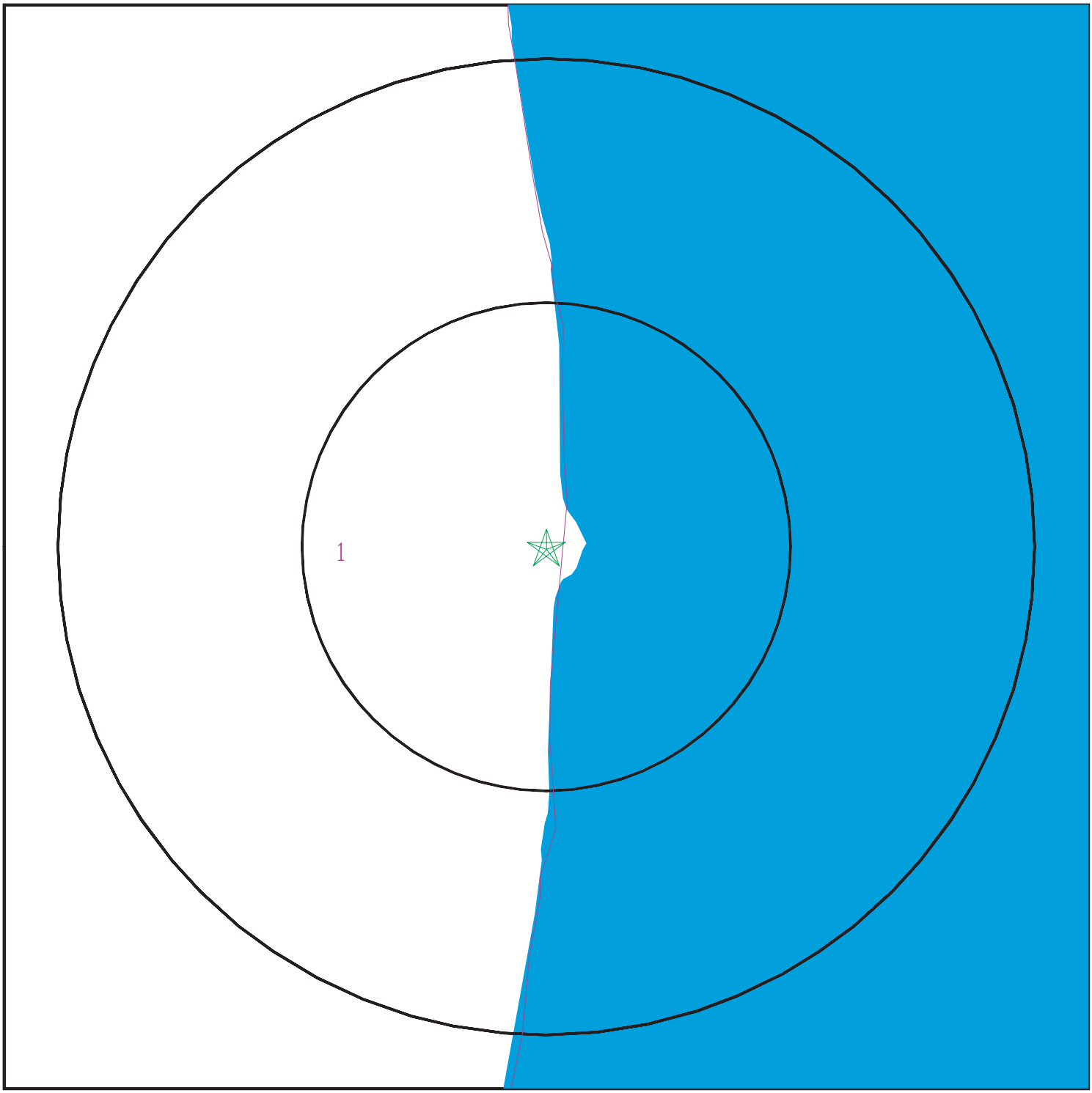

Target Property
SSURGO Soil
Water

0 1/16 1/8 1/4 Miles

N

SITE NAME:	Reagan National Airport Levee Road Elevation	CLIENT:	U.S. Army Corps of Engineers
ADDRESS:	Reagan National Airport Levee Road Elevation Arlington VA 22202	CONTACT:	CJ Ditsious
		INQUIRY #:	6092062.2s
LAT/LONG:	38.850076 / 77.032313	DATE:	June 15, 2020 1:10 pm

Copyright © 2020 EDR, Inc. © 2015 TomTom Rel. 2015.

GEOCHECK® - PHYSICAL SETTING SOURCE SUMMARY

DOMINANT SOIL COMPOSITION IN GENERAL AREA OF TARGET PROPERTY

The U.S. Department of Agriculture's (USDA) Soil Conservation Service (SCS) leads the National Cooperative Soil Survey (NCSS) and is responsible for collecting, storing, maintaining and distributing soil survey information for privately owned lands in the United States. A soil map in a soil survey is a representation of soil patterns in a landscape. The following information is based on Soil Conservation Service SSURGO data.

Soil Map ID: 1

Soil Component Name: Urban land

Soil Surface Texture:
Hydrologic Group: Not reported

Soil Drainage Class:
Hydric Status: Unknown

Corrosion Potential - Uncoated Steel: Not Reported

Depth to Bedrock Min: > 0 inches

Depth to Watertable Min: > 0 inches

Soil Layer Information							
	Boundary			Classification		Saturated hydraulic conductivity micro m/sec	Soil Reaction (pH)
Layer	Upper	Lower	Soil Texture Class	AASHTO Group	Unified Soil		
1	0 inches	5 inches		Not reported	Not reported	Max: 141 Min: 0	Max: Min:

LOCAL / REGIONAL WATER AGENCY RECORDS

EDR Local/Regional Water Agency records provide water well information to assist the environmental professional in assessing sources that may impact ground water flow direction, and in forming an opinion about the impact of contaminant migration on nearby drinking water wells.

WELL SEARCH DISTANCE INFORMATION

DATABASE	SEARCH DISTANCE (miles)
Federal USGS	1.000
Federal FRDS PWS	Nearest PWS within 1 mile
State Database	1.000

FEDERAL USGS WELL INFORMATION

MAP ID	WELL ID	LOCATION FROM TP

GEOCHECK® - PHYSICAL SETTING SOURCE SUMMARY

FEDERAL USGS WELL INFORMATION

MAP ID	WELL ID	LOCATION FROM TP
No Wells Found		

FEDERAL FRDS PUBLIC WATER SUPPLY SYSTEM INFORMATION

MAP ID	WELL ID	LOCATION FROM TP
1	VA6013080	1/2 - 1 Mile NW

Note: PWS System location is not always the same as well location.

STATE DATABASE WELL INFORMATION

MAP ID	WELL ID	LOCATION FROM TP
No Wells Found		

PHYSICAL SETTING SOURCE MAP - 6092062.2s

County Boundary
Major Roads
Contour Lines
Airports
Earthquake epicenter, Richter 5 or greater
Water Wells
Public Water Supply Wells
Cluster of Multiple Icons

0 1/4 1/2 1 Miles

Groundwater Flow Direction
GI Indeterminate Groundwater Flow at Location
GV Groundwater Flow Varies at Location
HD Closest Hydrogeological Data
Oil, gas or related wells

N

SITE NAME: Reagan National Airport Levee Road Elevation ADDRESS: Reagan National Airport Levee Road Elevation Arlington VA 22202 LAT/LONG: 38.850076 / 77.032313	CLIENT: U.S. Army Corps of Engineers CONTACT: CJ Ditsious INQUIRY #: 6092062.2s DATE: June 15, 2020 1:10 pm

Copyright © 2020 EDR, Inc. © 2015 TomTom Rel. 2015.

GEOCHECK® - PHYSICAL SETTING SOURCE MAP FINDINGS

Map ID Direction Distance Elevation	Database	EDR ID Number
1 **NW** **1/2 - 1 Mile** **Higher**	**FRDS PWS**	**VA6013080**

Epa region:	03	State:	VA
Pwsid:	VA6013080	Pwsname:	NATIONAL AIRPORT
Cityserved:	Not Reported	Stateserved:	VA
Zipserved:	Not Reported	Fipscounty:	51013
Status:	Active	Retpopsrvd:	28055
Pwssvcconn:	42	Psource longname:	Purch_surface_water
Pwstype:	NTNCWS	Owner:	Private
Contact:	CHENEVY, ROBERT	Contactorgname:	CHENEVY, ROBERT
Contactphone:	703-417-8094		
Contactaddress1:	Metropolitan Washington Airports Authori		
Contactaddress2:	Ronald Reagan Washington National Airpor		
Contactcity:	WASHINGTON	Contactstate:	DC
Contactzip:	20001	Pwsactivitycode:	A

PWS ID:	VA6013080	PWS type:	System Owner/Responsible Party
PWS name:	NATIONAL AIRPORT FAA	PWS address:	Not Reported
PWS city:	WASHINGTON	PWS state:	DC
PWS zip:	20001	PWS ID:	VA6013080
Activity status:	Active	Date system activated:	7706
Date system deactivated:	Not Reported	Retail population:	00050000
System name:	NATIONAL AIRPORT FAA	System address:	Not Reported
System address:	AMA124	System city:	WASHINGTON
System state:	DC	System zip:	20001
County FIPS:	013	City served:	ARLINGTON
Population served:	10,001 - 50,000 Persons	Treatment:	Untreated
Latitude:	385125	Longitude:	0770245

PWS currently has or had major violation(s) or enforcement:Yes

Violation ID:	9463479	Violation source ID:	Not Reported
PWS telephone:	Not Reported	Contaminant:	COLIFORM (TCR)
Violation type:	Max Contaminant Level, Acute (TCR)		
Violation start date:	060194	Violation end date:	063094
Violation period (months):	001	Violation awareness date:	Not Reported
Major violator:	Not Reported	Maximum contaminant level:	Not Reported
Number of required samples:	Not Reported	Number of samples taken:	Not Reported
Analysis method:	Not Reported	Analysis result:	Not Reported

GEOCHECK® - PHYSICAL SETTING SOURCE MAP FINDINGS
RADON

AREA RADON INFORMATION

EPA Region 3 Statistical Summary Readings for Zip Code: 22202

Number of sites tested: 267.

Maximum Radon Level: 26.0 pCi/L.
Minimum Radon Level: 0.4 pCi/L.

pCi/L <4	pCi/L 4-10	pCi/L 10-20	pCi/L 20-50	pCi/L 50-100	pCi/L >100
247 (92.51%)	15 (5.62%)	2 (0.75%)	3 (1.12%)	0 (0.00%)	0 (0.00%)

Federal EPA Radon Zone for ARLINGTON County: 2

Note: Zone 1 indoor average level > 4 pCi/L.
: Zone 2 indoor average level >= 2 pCi/L and <= 4 pCi/L.
: Zone 3 indoor average level < 2 pCi/L.

PHYSICAL SETTING SOURCE RECORDS SEARCHED

TOPOGRAPHIC INFORMATION

USGS 7.5' Digital Elevation Model (DEM)
Source: United States Geologic Survey
EDR acquired the USGS 7.5' Digital Elevation Model in 2002 and updated it in 2006. The 7.5 minute DEM corresponds to the USGS 1:24,000- and 1:25,000-scale topographic quadrangle maps. The DEM provides elevation data with consistent elevation units and projection.

Current USGS 7.5 Minute Topographic Map
Source: U.S. Geological Survey

HYDROLOGIC INFORMATION

Flood Zone Data: This data was obtained from the Federal Emergency Management Agency (FEMA). It depicts 100-year and 500-year flood zones as defined by FEMA. It includes the National Flood Hazard Layer (NFHL) which incorporates Flood Insurance Rate Map (FIRM) data and Q3 data from FEMA in areas not covered by NFHL.
Source: FEMA
Telephone: 877-336-2627
Date of Government Version: 2003, 2015

NWI: National Wetlands Inventory. This data, available in select counties across the country, was obtained by EDR in 2002, 2005 and 2010 from the U.S. Fish and Wildlife Service.

HYDROGEOLOGIC INFORMATION

AQUIFLOW[R] Information System
Source: EDR proprietary database of groundwater flow information
EDR has developed the AQUIFLOW Information System (AIS) to provide data on the general direction of groundwater flow at specific points. EDR has reviewed reports submitted to regulatory authorities at select sites and has extracted the date of the report, hydrogeologically determined groundwater flow direction and depth to water table information.

GEOLOGIC INFORMATION

Geologic Age and Rock Stratigraphic Unit
Source: P.G. Schruben, R.E. Arndt and W.J. Bawiec, Geology of the Conterminous U.S. at 1:2,500,000 Scale - A digital representation of the 1974 P.B. King and H.M. Beikman Map, USGS Digital Data Series DDS - 11 (1994).

STATSGO: State Soil Geographic Database
Source: Department of Agriculture, Natural Resources Conservation Service (NRCS)
The U.S. Department of Agriculture's (USDA) Natural Resources Conservation Service (NRCS) leads the national Conservation Soil Survey (NCSS) and is responsible for collecting, storing, maintaining and distributing soil survey information for privately owned lands in the United States. A soil map in a soil survey is a representation of soil patterns in a landscape. Soil maps for STATSGO are compiled by generalizing more detailed (SSURGO) soil survey maps.

SSURGO: Soil Survey Geographic Database
Source: Department of Agriculture, Natural Resources Conservation Service (NRCS)
Telephone: 800-672-5559
SSURGO is the most detailed level of mapping done by the Natural Resources Conservation Service, mapping scales generally range from 1:12,000 to 1:63,360. Field mapping methods using national standards are used to construct the soil maps in the Soil Survey Geographic (SSURGO) database. SSURGO digitizing duplicates the original soil survey maps. This level of mapping is designed for use by landowners, townships and county natural resource planning and management.

PHYSICAL SETTING SOURCE RECORDS SEARCHED

LOCAL / REGIONAL WATER AGENCY RECORDS

FEDERAL WATER WELLS

PWS: Public Water Systems
Source: EPA/Office of Drinking Water
Telephone: 202-564-3750
Public Water System data from the Federal Reporting Data System. A PWS is any water system which provides water to at least 25 people for at least 60 days annually. PWSs provide water from wells, rivers and other sources.

PWS ENF: Public Water Systems Violation and Enforcement Data
Source: EPA/Office of Drinking Water
Telephone: 202-564-3750
Violation and Enforcement data for Public Water Systems from the Safe Drinking Water Information System (SDWIS) after August 1995. Prior to August 1995, the data came from the Federal Reporting Data System (FRDS).

USGS Water Wells: USGS National Water Inventory System (NWIS)
This database contains descriptive information on sites where the USGS collects or has collected data on surface water and/or groundwater. The groundwater data includes information on wells, springs, and other sources of groundwater.

STATE RECORDS

Virginia Public Water Supplies
Source: Department of Health, Office of Water Programs
Telephone: 804-786-1756

OTHER STATE DATABASE INFORMATION

Virginia Oil and Gas Wells
Source: Department of Mines, Minerals and Energy
Telephone: 804-692-3200
A listing of oil and gas well locations.

RADON

Area Radon Information
Source: USGS
Telephone: 703-356-4020
The National Radon Database has been developed by the U.S. Environmental Protection Agency (USEPA) and is a compilation of the EPA/State Residential Radon Survey and the National Residential Radon Survey. The study covers the years 1986 - 1992. Where necessary data has been supplemented by information collected at private sources such as universities and research institutions.

EPA Radon Zones
Source: EPA
Telephone: 703-356-4020
Sections 307 & 309 of IRAA directed EPA to list and identify areas of U.S. with the potential for elevated indoor radon levels.

EPA Region 3 Statistical Summary Readings
Source: Region 3 EPA
Telephone: 215-814-2082
Radon readings for Delaware, D.C., Maryland, Pennsylvania, Virginia and West Virginia.

OTHER

Airport Landing Facilities: Private and public use landing facilities
Source: Federal Aviation Administration, 800-457-6656

Epicenters: World earthquake epicenters, Richter 5 or greater
Source: Department of Commerce, National Oceanic and Atmospheric Administration

Earthquake Fault Lines: The fault lines displayed on EDR's Topographic map are digitized quaternary faultlines, prepared in 1975 by the United State Geological Survey

PHYSICAL SETTING SOURCE RECORDS SEARCHED

STREET AND ADDRESS INFORMATION

© 2015 TomTom North America, Inc. All rights reserved. This material is proprietary and the subject of copyright protection and other intellectual property rights owned by or licensed to Tele Atlas North America, Inc. The use of this material is subject to the terms of a license agreement. You will be held liable for any unauthorized copying or disclosure of this material.

METROPOLITAN WASHINGTON, DISTRICT OF COLUMBIA COASTAL STORM RISK MANAGEMENT FEASIBILITY STUDY

DRAFT INTEGRATED FEASIBILITY REPORT & ENVIRONMENTAL ASSESSMENT

APPENDIX A11: HABITAT EVALUATION

Stream Assessment Form (Form 1)

Unified Stream Methodology for use in Virginia

For use in wadeable channels classified as intermittent or perennial

Project #	Project Name	Locality	Cowardin Class.	HUC	Date	SAR #	Impact/SAR length	Impact Factor
	USACE DC Coastal Study	Alexandria	P-UB-3	02070010	5/18/2022	1	45	0.75

Name(s) of Evaluator(s)	Stream Name and Information
Kristina May/Megan Spindler	Belle Haven East Channel

1. Channel Condition: Assess the cross-section of the stream and prevailing condition (erosion, aggradation)

	Conditional Category					
	Optimal	Suboptimal	Marginal	Poor	Severe	
Channel Condition	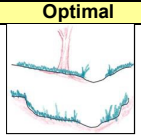 Very little incision or active erosion; 80-100% stable banks. Vegetative surface protection or natural rock, prominent (80-100%). AND/OR Stable point bars/bankfull benches are present. Access to their original floodplain or fully developed wide bankfull benches. Mid-channel bars, and transverse bars few. Transient sediment deposition covers less than 10% of bottom.	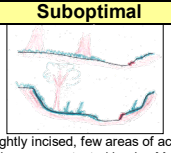 Slightly incised, few areas of active erosion or unprotected banks. Majority of banks are stable (60-80%). Vegetative protection or natural rock prominent (60-80%) AND/OR Depositional features contribute to stability. The bankfull and low flow channels are well defined. Stream likely has access to bankfull benches, or newly developed floodplains along portions of the reach. Transient sediment covers 10-40% of the stream bottom.	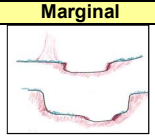 Often incised, but less than Severe or Poor. Banks more stable than Severe or Poor due to lower bank slopes. Erosion may be present on 40-60% of both banks. Vegetative protection on 40-60% of banks. Streambanks may bevertical or undercut. AND/OR 40-60% of stream is covered by sediment. Sediment may be temporary/transient, contribute instability. Deposition that contribute to stability, may be forming/present. AND/OR V-shaped channels have vegetative protection on > 40% of the banks and depositional features which	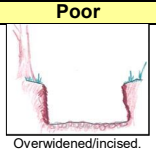 Overwidened/incised. Vertically/laterally unstable. Likely to widen further. Majority of both banks are near vertical. Erosion present on 60-80% of banks. Vegetative protection present on 20-40% of banks, and is insufficient to prevent erosion. AND/OR 60-80% of the stream is covered by sediment. Sediment is temporary/transient in nature, and contributing to instability. AND/OR V-shaped channels have vegetative protection is present on > 40% of the banks and stable sediment deposition is absent.	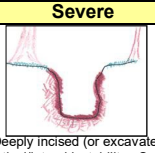 Deeply incised (or excavated), vertical/lateral instability. Severe incision, flow contained within the banks. Streambed below average rooting depth, majority of banks vertical/undercut. Vegetative protection present on less than 20% of banks, is not preventing erosion. Obvious bank sloughing present. Erosion/raw banks on 80-100%. AND/OR Aggrading channel. Greater than 80% of stream bed is covered by deposition, contributing to instability. Multiple thread channels and/or subterranean flow.	CI
Score	3	2.4	2	1.6	1	2.0

NOTES>> More erosion/steeper bank on east side of stream. The east bank is 4 ft high and the west bank is 3 ft high. Vegetation present along both banks. Stream bottom is sedimented.

2. RIPARIAN BUFFERS: Assess both bank's 100 foot riparian areas along the entire SAR. (rough measurements of length & width may be acceptable)

	Conditional Category						
	Optimal	Suboptimal		Marginal		Poor	
Riparian Buffers	Tree stratum (dbh > 3 inches) present, with > 60% tree canopy cover and a non-maintained understory. Wetlands located within the riparian areas.	**High Suboptimal:** Riparian areas with tree stratum (dbh > 3 inches) present, with 30% to 60% tree canopy cover and containing both herbaceous and shrub layers or a non-maintained understory.	**Low Suboptimal:** Riparian areas with tree stratum (dbh > 3 inches) present, with > 30% tree canopy cover and a maintained understory. Recent cutover (dense vegetation).	**High Marginal:** Non-maintained, dense herbaceous vegetation with either a shrub layer or a tree layer (dbh > 3 inches) present, with <30% tree canopy cover.	**Low Marginal:** Non-maintained, dense herbaceous vegetation, riparian areas lacking shrub and tree stratum, hay production, ponds, open water. If present, tree stratum (dbh >3 inches) present, with <30% tree canopy cover with maintained understory.	**High Poor:** Lawns, mowed, and maintained areas, nurseries; no-till cropland; actively grazed pasture, sparsely vegetated non-maintained area, recently seeded and stabilized, or other comparable condition.	**Low Poor:** Impervious surfaces, mine spoil lands, denuded surfaces, row crops, active feed lots, trails, or other comparable conditions.
		High	Low	High	Low	High	Low
Condition Scores	1.5	1.2	1.1	0.85	0.75	0.6	0.5

NOTES>> The riparian area on both banks consists of maintained lawn, tennis courts, and large trees. A majority of the riparian area is impervious surface (tennis courts).

1. Delineate riparian areas along each stream bank into Condition Categories and Condition Scores using the descriptors.
2. Determine square footage for each by measuring or estimating length and width. Calculators are provided for you below.
3. Enter the % Riparian Area and Score for each riparian category in the blocks below.

Ensure the sums of % Riparian Blocks equal 100

Right Bank	% Riparian Area>	40%	60%					100%	
	Score >	0.6	0.5						
									CI= (Sum % RA * Scores*0.01)/2
Left Bank	% Riparian Area>	40%	60%					100%	Rt Bank CI > 0.54 — CI
	Score >	0.6	0.5						Lt Bank CI > 0.54 — 0.54

3. INSTREAM HABITAT: Varied substrate sizes, water velocity and depths; woody and leafy debris; stable substrate; low embededness; shade; undercut banks; root mats; SAV; riffle poole complexes, stable features.

	Conditional Category			
	Optimal	Suboptimal	Marginal	Poor
Instream Habitat/ Available Cover	Habitat elements are typically present in greater than 50% of the reach.	Stable habitat elements are typically present in 30-50% of the reach and are adequate for maintenance of populations.	Stable habitat elements are typically present in 10-30% of the reach and are adequate for maintenance of populations.	Habitat elements listed above are lacking or are unstable. Habitat elements are typically present in less than 10% of the reach.
Score	1.5	1.2	0.9	0.5

NOTES>> Overhanging trees, small amount of spadderdock

CI: 0.90

Stream Impact Assessment Form Page 2

Project #	Project Name	Locality	Cowardin Class.	HUC	Date	Data Point	SAR length	Impact Factor
	USACE DC Coastal Study	Alexandria	P-UB-3	02070010	5/18/2022		45	1

4. CHANNEL ALTERATION: Stream crossings, riprap, concrete, gabions, or concrete blocks, straightening of channel, channelization, embankments, spoil piles, constrictions, livestock

NOTES>> 100% of the stream in the impact area has been altered into a straight channel

	Conditional Category						
	Negligible	Minor		Moderate		Severe	
Channel Alteration	Channelization, dredging, alteration, or hardening absent. Stream has an unaltered pattern or has naturalized.	Less than 20% of the stream reach is disrupted by any of the channel alterations listed in the parameter guidelines.	20-40% of the stream reach is disrupted by any of the channel alterations listed in the parameter guidelines.	40 - 60% of reach is disrupted by any of the channel alterations listed in the parameter guidelines. If stream has been channelized, normal stable stream meander pattern has not recovered	60 - 80% of reach is disrupted by any of the channel alterations listed in the parameter guidelines. If stream has been channelized, normal stable stream meander pattern has not recovered	Greater than 80% of reach is disrupted by any of the channel alterations listed in the parameter guidelines AND/OR 80% of banks shored with gabion, riprap, or cement.	
SCORE	1.5	1.3	1.1	0.9	0.7	0.5	0.50

REACH CONDITION INDEX and STREAM CONDITION UNITS FOR THIS REACH

NOTE: **The CIs and RCI should be rounded to 2 decimal places. The CR should be rounded to a whole number.**

THE REACH CONDITION INDEX (RCI) >>	**0.79**
RCI= (Sum of all CI's)/5	
COMPENSATION REQUIREMENT (CR) >>	**27**
CR = RCI X LF X IF	

INSERT PHOTOS:

DESCRIBE PROPOSED IMPACT:

As part of overall construction of the proposed Belle Haven floodwall, two culvert crossings will be constructed within the Belle Haven East Channel and the Belle Haven East Channel. Culverts will be placed in the streams. Permanent fill impacts in the Belle Haven East Channel will be 1,350 sqft (30 ft x 45 ft), and in the Belle Haven West Channel will be 900 sqft (20 ft x 45 ft).

Stream Assessment Form (Form 1)

Unified Stream Methodology for use in Virginia

For use in wadeable channels classified as intermittent or perennial

Project #	Project Name	Locality	Cowardin Class.	HUC	Date	SAR #	Impact/SAR length	Impact Factor
	USACE DC Coastal Study	Alexandria	P-UB-3	02070010	5/18/2022	2	45	0.75

Name(s) of Evaluator(s)	Stream Name and Information
Kristina May/Megan Spindler	Belle Haven West Channel

1. Channel Condition: Assess the cross-section of the stream and prevailing condition (erosion, aggradation)

	Conditional Category					
	Optimal	Suboptimal	Marginal	Poor	Severe	
	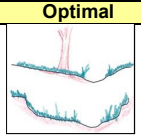	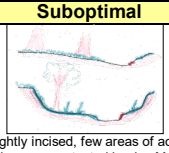	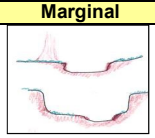	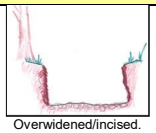	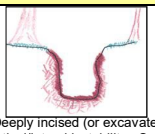	
Channel Condition	Very little incision or active erosion; 80-100% stable banks. Vegetative surface protection or natural rock, prominent (80-100%). AND/OR Stable point bars/bankfull benches are present. Access to their original floodplain or fully developed wide bankfull benches. Mid-channel bars, and transverse bars few. Transient sediment deposition covers less than 10% of bottom.	Slightly incised, few areas of active erosion or unprotected banks. Majority of banks are stable (60-80%). Vegetative protection or natural rock prominent (60-80%) AND/OR Depositional features contribute to stability. The bankfull and low flow channels are well defined. Stream likely has access to bankfull benches, or newly developed floodplains along portions of the reach. Transient sediment covers 10-40% of the stream bottom.	Often incised, but less than Severe or Poor. Banks more stable than Severe or Poor due to lower bank slopes. Erosion may be present on 40-60% of both banks. Vegetative protection on 40-60% of banks. Streambanks may bevertical or undercut. AND/OR 40-60% of stream is covered by sediment. Sediment may be temporary/transient, contribute instability. Deposition that contribute to stability, may be forming/present. AND/OR V-shaped channels have vegetative protection on > 40% of the banks and depositional features which	Overwidened/incised. Vertically/laterally unstable. Likely to widen further. Majority of both banks are near vertical. Erosion present on 60-80% of banks. Vegetative protection present on 20-40% of banks, and is insufficient to prevent erosion. AND/OR 60-80% of the stream is covered by sediment. Sediment is temporary/transient in nature, and contributing to instability. AND/OR V-shaped channels have vegetative protection is present on > 40% of the banks and stable sediment deposition is absent.	Deeply incised (or excavated), vertical/lateral instability. Severe incision, flow contained within the banks. Streambed below average rooting depth, majority of banks vertical/undercut. Vegetative protection present on less than 20% of banks, is not preventing erosion. Obvious bank sloughing present. Erosion/raw banks on 80-100%. AND/OR Aggrading channel. Greater than 80% of stream bed is covered by deposition, contributing to instability. Multiple thread channels and/or subterranean flow.	CI
Score	3	2.4	2	1.6	1	2.0

NOTES>> Stable stream banks. Banks are 3-4 high. Vegetation present along both banks. Stream bottom is sedimented.

2. RIPARIAN BUFFERS: Assess both bank's 100 foot riparian areas along the entire SAR. (rough measurements of length & width may be acceptable)

	Conditional Category							
	Optimal	Suboptimal		Marginal		Poor		
Riparian Buffers	Tree stratum (dbh > 3 inches) present, with > 60% tree canopy cover and a non-maintained understory. Wetlands located within the riparian areas.	**High Suboptimal:** Riparian areas with tree stratum (dbh > 3 inches) present, with 30% to 60% tree canopy cover and containing both herbaceous and shrub layers or a non-maintained understory.	**Low Suboptimal:** Riparian areas with tree stratum (dbh > 3 inches) present, with > 30% tree canopy cover and a maintained understory. Recent cutover (dense vegetation).	**High Marginal:** Non-maintained, dense herbaceous vegetation with either a shrub layer or a tree layer (dbh > 3 inches) present, with <30% tree canopy cover.	**Low Marginal:** Non-maintained, dense herbaceous vegetation, riparian areas lacking shrub and tree stratum, hay production, ponds, open water. If present, tree stratum (dbh >3 inches) present, with <30% tree canopy cover with maintained understory.	**High Poor:** Lawns, mowed, and maintained areas, nurseries; no-till cropland; actively grazed pasture, sparsely vegetated non-maintained area, recently seeded and stabilized, or other comparable condition.	**Low Poor:** Impervious surfaces, mine spoil lands, denuded surfaces, row crops, active feed lots, trails, or other comparable conditions.	
		High	Low	High	Low	High	Low	
Condition Scores	1.5	1.2	1.1	0.85	0.75	0.6	0.5	

NOTES>> The riparian area on both banks consists of maintained lawn, sidewalks, and large trees. Some wooded areas in the south riparian area (right bank).

1. Delineate riparian areas along each stream bank into Condition Categories and Condition Scores using the descriptors.
2. Determine square footage for each by measuring or estimating length and width. Calculators are provided for you below.
3. Enter the % Riparian Area and Score for each riparian category in the blocks below.

Ensure the sums of % Riparian Blocks equal 100

Right Bank	% Riparian Area>	60%	20%	20%				100%			
	Score >	0.6	0.5	0.85							
									CI= (Sum % RA * Scores*0.01)/2		
Left Bank	% Riparian Area>	75%	25%					100%	Rt Bank CI >	0.63	CI
	Score >	0.6	0.5						Lt Bank CI >	0.58	0.60

3. INSTREAM HABITAT: Varied substrate sizes, water velocity and depths; woody and leafy debris; stable substrate; low embededness; shade; undercut banks; root mats; SAV; riffle poole complexes, stable features.

	Conditional Category				
	Optimal	Suboptimal	Marginal	Poor	
Instream Habitat/ Available Cover	Habitat elements are typically present in greater than 50% of the reach.	Stable habitat elements are typically present in 30-50% of the reach and are adequate for maintenance of populations.	Stable habitat elements are typically present in 10-30% of the reach and are adequate for maintenance of populations.	Habitat elements listed above are lacking or are unstable. Habitat elements are typically present in less than 10% of the reach.	CI
Score	1.5	1.2	0.9	0.5	0.90

NOTES>> Some overhanging vegetation, small amount of spadderdock and pickerel weed in the stream, vegetation on banks provides protection for wildlife

Stream Impact Assessment Form Page 2

Project #	Project Name	Locality	Cowardin Class.	HUC	Date	Data Point	SAR length	Impact Factor
	USACE DC Coastal Study	Alexandria	P-UB-3	02070010	5/18/2022		45	1

4. CHANNEL ALTERATION: Stream crossings, riprap, concrete, gabions, or concrete blocks, straightening of channel, channelization, embankments, spoil piles, constrictions, livestock

NOTES>> 100% of the stream in the impact area has been altered into a straight channel

	Conditional Category						
	Negligible	Minor		Moderate		Severe	
Channel Alteration	Channelization, dredging, alteration, or hardening absent. Stream has an unaltered pattern or has naturalized.	Less than 20% of the stream reach is disrupted by any of the channel alterations listed in the parameter guidelines.	20-40% of the stream reach is disrupted by any of the channel alterations listed in the parameter guidelines.	40 - 60% of reach is disrupted by any of the channel alterations listed in the parameter guidelines. If stream has been channelized, normal stable stream meander pattern has not recovered	60 - 80% of reach is disrupted by any of the channel alterations listed in the parameter guidelines. If stream has been channelized, normal stable stream meander pattern has not recovered	Greater than 80% of reach is disrupted by any of the channel alterations listed in the parameter guidelines AND/OR 80% of banks shored with gabion, riprap, or cement.	
SCORE	1.5	1.3	1.1	0.9	0.7	0.5	0.50

REACH CONDITION INDEX and STREAM CONDITION UNITS FOR THIS REACH

NOTE: **The CIs and RCI should be rounded to 2 decimal places. The CR should be rounded to a whole number.**

THE REACH CONDITION INDEX (RCI) >>	**0.80**
RCI= (Sum of all CI's)/5	
COMPENSATION REQUIREMENT (CR) >>	**27**
CR = RCI X LF X IF	

INSERT PHOTOS:



DESCRIBE PROPOSED IMPACT:

As part of overall construction of the proposed Belle Haven floodwall, two culvert crossings will be constructed within the Belle Haven East Channel and the Belle Haven East Channel. Culverts will be placed in the streams. Permanent fill impacts in the Belle Haven East Channel will be 1,350 sqft (30 ft x 45 ft), and in the Belle Haven West Channel will be 900 sqft (20 ft x 45 ft).

METROPOLITAN WASHINGTON, DISTRICT OF COLUMBIA COASTAL STORM RISK MANAGEMENT FEASIBILITY STUDY

DRAFT INTEGRATED FEASIBILITY REPORT & ENVIRONMENTAL ASSESSMENT

APPENDIX A12: CONCEPTUAL MITIGATION PLAN

Appendix G: Environmental and Cultural Resources Appendix
Compensatory Mitigation Plan
Metropolitan Washington, District of Columbia, Coastal Storm Risk Management
Feasibility Study (Draft)
May 2022

1. Overview

This document presents the compensatory mitigation plan for unavoidable habitat impacts associated with the Metropolitan Washington, District of Columbia, Coastal Storm Risk Management Feasibility Study. This plan addresses only compensatory mitigation work and not the sequence of other activities performed during project planning to avoid, minimize, rectify, or reduce habitat impacts from each project alternative (see Engineer Regulation (ER) 1105-2-100, Section C-3(b)(12). Details of those sequence actions are included in the environmental consequences section of the study's main report and environmental compliance document, and those actions are incorporated into the mitigation objectives of this plan. The planning work performed to document those sequencing actions is complete and led the team to the need to develop a compensatory habitat mitigation plan for unavoidable impacts to fish and wildlife resources. This document details the work performed, including coordination, plan formulation, and environmental compliance, to develop the compensatory habitat mitigation plan.

2. Requirements

The authority and requirements for compensatory mitigation are founded in Federal laws and regulations. The legal foundation for mitigation for ecological resources includes the Clean Water Act, various Water Resources Development Acts, and other environmental laws. These laws are implemented and administered through rules, guidance, regulations, and policies issued by Executive Branch agencies.

The relevant laws and regulations specific to compensatory mitigation planning for Corps of Engineers civil works projects are listed in the References section of this document. The specific procedures followed to develop this compensatory habitat mitigation plan are found in ER 1105-2-100, Appendix C. Other forms of mitigation, such as plans for cultural resources conservation or induced flood damages, may also be required for a project. Those types of mitigation requirements are not directly related to fish and wildlife habitat impacts and are not covered in this plan.

Compensatory mitigation is the "restoration (re-establishment or rehabilitation), establishment, enhancement, and/or in certain circumstances preservation of aquatic resources for the purposes of offsetting unavoidable adverse impacts which remain after all appropriate and practicable avoidance and minimization has been achieved" (see 40 CFR 230.92). It is the policy of the Corps of Engineers civil works program, and in accordance with Section 906 of WRDA 1986, as amended, to demonstrate that impacts to all significant ecological resources, both terrestrial and aquatic, have been avoided and minimized to the extent practicable, and that any remaining unavoidable impacts have been compensated to the extent possible. Section 906(d) of WRDA 1986, as amended,

requires functional assessments to be performed to define ecological impacts and to set mitigation requirements for impacted habitats; and Corps of Engineers policy in ER 1105-2-100, paragraph C-3(e), requires the use of a habitat-based methodology, supplemented with other appropriate information, to describe and evaluate the impacts of the alternative plans, and to identify the mitigation needs.

3. Coordination and Collaboration

Coordination and collaboration with the project's non-federal sponsor, state and federal natural resource agencies, landowners, and the public will be conducted to further develop this plan. Public and agency input will be sought during the upcoming public meeting and during review of the draft report and environmental compliance document. Currently, no public or agency comments have been sought regarding this mitigation plan.

4. Inventory and Categorize Ecological Resources

The Metropolitan Washington, District of Columbia, Coastal Storm Risk Management Feasibility Study (study area) is located in the Middle Potomac River Watershed. The impact areas are characterized as stream corridors.

The Project Development Team (PDT) investigated the habitat resources found in the impact areas. The team collected information from existing data sources and conducted field visits. Sources of habitat data include information from resource agencies, published reports, agency records, and field investigations. Table 1 describes how each data source was used in developing the mitigation plan.

Table 1 - Data Sources

Year	Source of Information	Information	Use in Mitigation Planning
2022	*PDT Field Visit*	*Habitat Evaluation*	*Evaluate habitat conditions in the proposed impacts areas*
2021	*PDT Field Visit*	*Wetland and stream delineation*	*Identification of habitat types and locations in the study area*
2021	*USFWS*	*National Wetlands Inventory Wetlands Mapper*	*Identification of habitat types and locations in the study area*
2021	*USFWS*	*Fish and Wildlife Planning Aid Report*	*Identification of fish and wildlife in the study area*

The impact areas are characterized as stream corridors. The Belle Haven East Channel at the project location is 30 ft wide. The East Channel is a perennial stream that originates outside of the study area, flows into the Belle Haven Tributary, which runs through Dyke Marsh, and eventually into the Potomac River. The stream has been altered into a straight channel before it reaches Dyke Marsh. The stream receives hydrology through adjacent

waterways, localized urban runoff, and groundwater. The stream banks are steep (3 to 4 ft high) and vegetated. A small amount of spadderdock (*Nuphar lutea*) was found growing in the stream during the May 2022 site visit. Riparian buffers consist of maintained lawns, tennis courts, and large trees.

The Belle Haven West Channel at the project location is an approximately 20-ft-wide concrete-lined channel. The stream has established a naturalized stream cross-section with normal stream features (sedimentation, vegetation). The West Channel is a perennial stream that originates outside of the study area, flows into the Belle Haven Tributary, which flows through Dyke Marsh, and eventually into the Potomac River. The stream flows from north to south and is directed by a concrete channel before discharging into Dyke Marsh. The stream receives hydrology through adjacent waterways, localized urban runoff, and groundwater. The banks have a moderate slope (3 to 4 ft high) and are vegetated. A small amount of spadderdock (*Nuphar lutea*) and pickerel weed (*Pontederia cordata*) was found growing in the stream during the May 2022 site visit. Fish and turtles were also observed. Riparian buffers consist of maintained lawns, concrete walkways, and large trees.

These descriptions including species and vegetation observed were used to inform the habitat assessment portion of the Virginia Unified Stream Assessment Methodology.

Figure 1 – Habitat in the Study Area

5. Determine Significant Net Losses

Based upon the type of habitat in the impact areas, the team determined that the Unified Stream Methodology for use in Virginia would be an appropriate tool to assess the project's impacts on fish and wildlife habitat and other ecological resources (USACE, 2007). This methodology is currently being reviewed for use in this study by the National Ecosystem Restoration Planning Center of Expertise (ECO-PCX). Model outputs measure habitat value in stream condition units. The tool is also suitable for assessing mitigation potential.

Table 2 displays the model output results for the stream corridor habitat type. The impacts are quantified using stream condition units. The model results are documented in the habitat impact assessment model located in Appendix G of the main report.

Table 2 - Unavoidable Fish and Wildlife Habitat Impacts

Habitat Type	Impact Length	Quantity (stream condition units)
Stream corridor – Belle Haven East Channel	*45 feet*	*27*
Stream corridor – Belle Haven West Channel	*45 feet*	*27*

6. Define Mitigation Planning Objectives

The project includes mitigation sequencing actions employed during the development and refinement of details for each alternative plan. These sequencing actions include steps to avoid, minimize, rectify, and reduce/eliminate habitat impacts for each alternative. These actions are part of the overall mitigation plan for the project. The need for compensatory mitigation is driven by the remaining unavoidable impacts to significant ecological resources.

The goal of this mitigation plan is to fully compensate for the unavoidable impacts to significant ecological resources that would occur with project implementation. The objectives of the mitigation plan are defined by the results of the habitat impact assessment model using quantified units. The same habitat assessment model is used to estimate potential project impacts and potential outputs of mitigation measures. The objectives of this mitigation plan are:

- *Compensate for the loss of 2,250 square feet of stream corridor habitat (54 stream condition units) in Belle Haven, located in the Middle Potomac River Watershed.*

7. Identify and Assess Potential Mitigation Strategies

Planning strategies are different means employed to develop an alternative plan or plans to achieve a project goal. The use of one or more strategies helps teams focus on an approach to developing a plan. For mitigation planning work, strategies may range from

the purchase of mitigation bank credits to the construction of a project or projects to achieve the objectives and compensate for unavoidable habitat impacts. Strategies may also involve different approaches to site selection such as the use of public lands or identifying contiguous sites to enhance wildlife corridors or expand wildlife populations. In addition, Section 2036(c) of WRDA 2007, as amended, requires the Corps of Engineers to consider mitigation banks and in-lieu fee programs where appropriate. Consideration of these options as mitigation strategies may be helpful when available. The strategies considered for planning this mitigation project are described below.

- *Purchase of mitigation bank credits. Mitigation banks sell credits for mitigation work performed at an approved site. The banks are approved and legally bound through banking instruments that hold the operators to certain standards of performance and reporting. The use of mitigation banks for a project may offer advantages to the government and non-federal sponsor by reducing performance risk and eliminating project specific requirements for operations and maintenance work and the development of monitoring and adaptive management plans.*

- *Purchase of in-lieu fee program credits. In-lieu fee programs are established by state or local natural resource management agencies and approved by the Corps of Engineers and U.S. Environmental Protection Agency to accept funds for future mitigation work. The programs are approved to implement either specific or general wetland or other aquatic resource development projects. Programs must meet the requirements that apply to an offsite mitigation effort and provide adequate assurances of success and timely implementation. A formal agreement between the program sponsor and the agencies, like a banking instrument, defines the conditions under which the use of the program is considered appropriate. Using an in-lieu-fee program for a project's mitigation needs may offer advantages to the government and non-federal sponsor by reducing performance risk and eliminating project specific requirements for operations and maintenance work and the development of monitoring and adaptive management plans.*

8. Identify Measures and Formulate Alternative Mitigation Plans

Management measures are actions or activities that work towards accomplishing planning objectives. A measure may be standalone as a single activity that serves as an alternative plan. Two or more individual measures may be combined to form an alternative plan.

- *Measure 1 – Purchase mitigation bank credits. This measure addresses the mitigation objectives through the purchase of in-kind credits from an approved mitigation bank located in the basin.*

- *Measure 2 – Purchase in-lieu fee program credits. This measure addresses the mitigation objectives through the purchase of in-kind credits from an approved in-lieu fee program with credits available in the basin.*

DRAFT

A qualitative analysis of the potential effectiveness of each measure towards achieving the mitigation planning objectives was performed. Table 3 summarizes the results of the initial screening of potential mitigation measures. After the effectiveness screening, the team retained two measures for further consideration and potential combinability into alternative plans.

Table 3 – Initial Screening of Mitigation Measures

Measure	Screening Analysis	Screening Result
Measure 1	*Likely to meet mitigation objective*	*Carried forward for further analysis*
Measure 2	*Likely to meet mitigation objective*	*Carried forward for further analysis*

The measures were then combined into an array of alternative plans aligned with the mitigation planning strategies. A no action alternative is included as a basis for comparison as well as meeting the requirements of the National Environmental Policy Act.

- No Action Alternative. Under this scenario no mitigation work would be performed, and the structure, functions and values of project impacted habitats would be permanently lost. The alternative is retained for purposes of a baseline comparison against other action alternatives.

- Alternative 1 – purchase mitigation bank credits. Purchase of potential in-kind mitigation credits from an approved mitigation bank in the Middle Potomac River Watershed.

- Alternative 2 – purchase credits from an approved in-lieu fee program. Purchase of potential in-kind mitigation credits from an approved in-lieu fee program in the Middle Potomac River Watershed.

9. Define and Estimate Costs of Mitigation Plan Increments and Alternatives

Estimating the costs of plan increments and alternatives is an essential component of planning evaluations and comparisons. Coupled with the outputs of alternatives this information supports an assessment of cost effectiveness and an incremental cost analysis. The team will determine the cost of purchasing mitigation bank credits or in-lieu program fee credits.

10. Plan Selection Considerations

The location of the mitigation bank/in-lieu fee program, potential credits available, and cost will determine the selection of a mitigation plan.

11. Recommended Compensatory Mitigation Plan

The recommended plan for compensatory mitigation is to purchase in-kind credits from an approved mitigation bank or an approved in-lieu fee program located in the Middle

Potomac River Watershed. Specifically, credits will be purchased to compensate for the unavoidable loss of 2,250 square feet of stream corridor in Belle Haven. The team is in the process of identifying the appropriate mitigation bank that has potential credits to meet the need for this mitigation plan. The team is also in the process of determining the number of credits to be purchased using the Unified Stream Methodology for use in Virginia.

12. Implementation Risks

The team identified a foreseeable implementation risk factors across each phase of implementation (Pre-Construction Engineering and Design, Construction, and Operations). These factors are based upon experience from similar projects and the consideration of regional risks generally associated with design and construction work in wet environments. Each risk was assessed and assigned a significance level. Potential risk management measures were identified and will be considered should the need arise during implementation or adaptive management.

Table 4 - Risk Assessment and Management Measures

Pre-Construction Engineering and Design Phase			
Risk Factor	*Risk Potential*	*Risk Rating*	*Risk Management Measures*
Increase in habitat impacts	*Medium*	*Medium*	*Include mitigation sequence commitments in P&S development. Employ Best Management Practices in P&S.*

13. Additional Mitigation Requirements

- USACE will resubmit the information for the northern long-eared bat required in the USFWS *Key to the Northern Long-Eared Bat 4(d) Rule for Federal Actions that May Affect Northern Long-Eared Bats* into the USFWS IPaC prior to construction.
- To minimize impacts to migratory birds, removal of trees (both live and dead trees) and saplings and shrubs would be avoided to the greatest extent practicable as recommended by the USFWS PAR.
- Protective buffers would be implemented to minimize adverse effects to nesting bald eagles during construction. A permit from USFWS would be obtained prior to construction if these buffers cannot be adhered to.

DRAFT

14. References

USACE. 2021. Metropolitan Washington District of Columbia Coastal Storm Risk Management Feasibility Study Wetland Delineation Report. Prepared by USACE, Baltimore District. Located in Appendix G.

USFWS. 2021a. "National Wetlands Inventory Wetlands Mapper." Accessed December 2, 2021. https://www.fws.gov/wetlands/data/mapper.html

USFWS. 2021b. Fish and Wildlife Planning Aid Report: Northern Virginia Coastal Storm Risk Management Feasibility Study. Prepared for the U.S. Army Corps of Engineers, Baltimore District. Report available at: https://www.nab.usace.army.mil/DC_Coastal_Study/

DRAFT

Additional References

Laws

- Clean Water Act (33 U.S.C. 1531 et seq)
- Endangered Species Act (16 USC 1531 et seq)
- Fish and Wildlife Coordination Act
- Magnuson – Stevens Fishery Conservation and Management Act (16 USC 1801 et seq)
- National Environmental Policy Act
- Water Resources Development Acts of 1986, 1990, 2000, 2007, 2014, and 2016.

Implementation Guidance

- Implementation Guidance for Section 2036(a) of the Water Resources Development Act of 2007 (WRDA 07) - Mitigation for Fish and Wildlife and Wetlands Losses. Issued by ASA(CW) 31 August 2009.
- Implementation Guidance for Section 1162 of the Water Resources Development Act of 2016 and Section 1040 of the Water Resources Reform and Development Act of 2014, Fish and Wildlife Mitigation (Section 906 of the Water Resources Development Act of 1986, as amended (33 U.S.C. 2283)) Issued by ASA(CW) 08 March 2019.
- Implementation Guidance for Section 1163 of the Water Resources Development Act of 2016, Wetlands Mitigation. Issued by ASA(CW) 08 March 2019.

Policy

- Cost Sharing for Lands Associated with Fish and Wildlife Mitigation. Issued by USACE Director of Civil Works 19 September 2006.

Regulations

- 40 CFR 230.92, definition of mitigation bank.
- 40 CFR 1500.3(b)(2), include alternatives input from State, Tribal and local governments.
- 40 CFR 1503.3(e), cooperating agencies must cite statutory authority to specify mitigation.
- 40 CFR 1508.5, definition of cooperating agency.
- 40 CFR 1508.20, definition of mitigation.
- Engineer Circular 1105-2-412 Assuring Quality of Planning Models.
- Engineer Regulation 1105-2-100 Planning Guidance Notebook, Appendix C.
- Engineer Regulation 200-1-5 Policy for Implementation and Integrated Application of the U.S. Army Corps of Engineers (USACE) Environmental Operating Principles (EOP) and Doctrine.
- Engineer Regulation 200-2-2 Procedures for Implementing NEPA.

DRAFT

METROPOLITAN WASHINGTON, DISTRICT OF COLUMBIA COASTAL STORM RISK MANAGEMENT FEASIBILITY STUDY

DRAFT INTEGRATED FEASIBILITY REPORT & ENVIRONMENTAL ASSESSMENT

APPENDIX A13: APPROVAL FOR SINGLE USE OF THE VIRGINIA UNIFIED STREAM ASSESSMENT METHODOLOGY

DEPARTMENT OF THE ARMY
CORPS OF ENGINEERS
MISSISSIPPI VALLEY DIVISION
1400 WALNUT STREET
VICKSBURG MS 39180-3262

CEMVD-PDP 27 May 2022

MEMORANDUM FOR Commander, Baltimore District, U.S. Army Corps of Engineers (Attn: Mr. Mark Chalecki, CENAB-PL)

SUBJECT: Approval for Single Use of the Virginia Unified Stream Methodology for the Metropolitan Washington, District of Columbia, Coastal Storm Risk Management Feasibility Study

1. References:
   a. Engineer Circular 1105-2-412: Assuring Quality of Planning Models, 31 March 2011.

   b. US Army Corps of Engineers. Assuring Quality of Planning Models - Model Certification/Approval Process: Standard Operating Procedures. Feb 2012.

   c. Memorandum to Directors of National Planning Centers of Expertise – Subject: Modification of the Model Certification Process and Delegation of Model Approval for Use, 04 December 2017.

   d. Memorandum from the Director of Civil Works to MSC Commanders – Subject: Delegation of Model Certification, 11 May 2018.

   e. Memorandum to Director of the Ecosystem Restoration National Planning Center of Expertise - Subject: Recommend Approval for Single Use of the Virginia Unified Stream Methodology for the Metropolitan Washington, District of Columbia, Coastal Storm Risk Management Feasibility Study, 25 May 2022.

2. An independent review team managed by the Ecosystem Restoration National Planning Center of Expertise evaluated the subject model. The model was found to be technically sound, computationally correct, usable for Civil Works planning, and policy compliant using appropriate functional assessment procedures.

3. The Virginia Unified Stream Methodology is approved for single use for the Metropolitan Washington, District of Columbia, Coastal Storm Risk Management Feasibility Study. Independent technical review is complete, and the model meets the criteria contained in References 1.a. and 1.b. There are no unresolved issues stemming from the review.

Jodi K. Creswell
Acting Chief, MVD Planning and Policy and
Acting Director, Ecosystem Restoration
National Planning Center of Expertise

CF: CEMVD-PDP (Mallard, Miller)
CEMVP-PDP (Runyon)
CELRN-PM-P (Hall)
CENAB-PL (Chalecki, May)

METROPOLITAN WASHINGTON, DISTRICT OF COLUMBIA COASTAL STORM RISK MANAGEMENT FEASIBILITY STUDY

DRAFT INTEGRATED FEASIBILITY REPORT & ENVIRONMENTAL ASSESSMENT

APPENDIX A14: SPONSORS LETTERS OF SUPPORT

From:	Mary Strawn
To:	Perkins, Catherine J (Katie) CIV USARMY CENAB (USA); Metallo, Amber C CIV USARMY CENAB (USA); Bierly, Daniel M CIV USARMY CENAB (USA); Roach, Andrew A CIV USARMY CENAB (USA); Bieber, Steve; Jeffrey King
Cc:	Wilbur Brown; Mike Collins
Subject:	[Non-DoD Source] Arlington"s support of TSP for WPCP floodwall
Date:	Monday, March 28, 2022 5:07:00 PM

Good afternoon-

The Arlington County Water Pollution Control Plant (WPCP), located in South Arlington on the lower stretch of Four Mile Run, is a water resource recovery facility that treats the wastewater for more than 250,000 people in the DC Metropolitan area. Due to the high level of treatment required to protect public health and the Chesapeake Bay watershed, there is an ongoing investment in high-performing treatment processes, including automation for control and monitoring of the facility.

The WPCP is vulnerable to flooding, and a major coastal flooding event would significantly impact our ability to protect public health and the environment. Due to damage that would be sustained to critical infrastructure at the facility, it could potentially take months to fully recover from such an event.

Arlington believes that there are substantial benefits to better protecting the WPCP through the US Army Corps of Engineers' tentatively selected plan of constructing a flood wall around the WPCP. The proposed project provides protection to the WPCP with a relatively modest investment and minimal impacts to the surrounding community. The County supports the project and feels that it warrants more detailed analysis to confirm the feasibility.

Sincerely,

Mary Strawn
Chief Engineer
Arlington County
Water Pollution Control Bureau
3402 S. Glebe Rd.
Arlington, VA 22202
703-228-6829

Any email sent to/from Arlington County email addresses may be subject to disclosure under Freedom of Information Act (FOIA) requests.

Dan Storck
Mount Vernon District Supervisor
Fairfax County Board of Supervisors
2511 Parkers Lane
Mount Vernon, VA 22306

Mount Vernon

Telephone: (703) 780-7518 E-mail: mtvernon@fairfaxcounty.gov

March 28, 2022

Steve Bieber
Water Resources Program Director
Metropolitan Washington Council of Governments
777 North Capitol Street NE, Suite 300
Washington, DC 2002

Amber Metallo
Biologist/Study Manager
U.S. Army Corps of Engineers
Baltimore District, Planning Division
2 Hopkins Plaza Baltimore, MD 21201

Subject: MWCOG/USACE Coastal Storm Risk Study Tentatively Selected Plan

Dear Mr. Bieber & Ms. Metallo,

I am writing express my support for the proposed levee and floodwall improvements in the Belle Haven community. I am pleased to see that it is among your favored alternatives being considered for reducing flood risks in tidal areas of our region.

Many of the residents of Belle Haven and the nearby New Alexandria, River Towers and Belle View communities have been advocating for many, many years to me and my predecessor, Supervisor Gerry Hyland, about the importance of implementing flood mitigation measures that will protect their quality of life especially as we deal with the increasing threat of climate change.

While I see this as a positive step forward, I understand that the devil is in the details, and there is still much more to be done in terms of evaluating this proposal. As you approach the release of this proposed plan for public comment in late May 2022, please let me and my office know how we can work best with you to facilitate and assist with any community meetings you expect to hold as part of the public input process.

Thank you both for your service to our community.

Respectfully yours in public service,

Dan Storck

County of Fairfax, Virginia

To protect and enrich the quality of life for the people, neighborhoods and diverse communities of Fairfax County

March 29, 2022

Mr. Steve Bieber
Water Resources Program Director
Metropolitan Washington Council of Governments
777 North Capitol Street NE, Suite 300
Washington, DC 2002

Ms. Amber Metallo
Biologist/Study Manager
U.S. Army Corps of Engineers
Baltimore District, Planning Division
2 Hopkins Plaza
Baltimore, MD 21201

Subject: MWCOG/USACE Coastal Storm Risk Study Tentatively Selected Plan

Dear Mr. Bieber and Ms. Metallo:

On behalf of Fairfax County, I am writing to express support for the proposed levee and floodwall improvements in Belle Haven. It has been determined that these improvements will have a favorable benefit/cost ratio among the various alternatives considered for reducing flood risks in tidal areas of our region.

It is my understanding that the next step would be to include the levee and floodwall project in the Tentatively Selected Plan (TSP) which would then be carried forward for further evaluation. It is also my understanding that you anticipate the TSP to be released for public comment in the late May 2022 timeframe. My team looks forward to working with you to facilitate and assist with any community meetings you expect to hold as part of the public input process.

Sincerely,

Bryan J. Hill
County Executive

cc: Rachel Flynn, Deputy, County Executive
Christopher Herrington, Director, Department of Public Works and Environmental Services (DPWES)
Eleanor Ku Codding, Deputy Director, DPWES, Stormwater and Wastewater Divisions

Office of the County Executive
12000 Government Center Parkway, Suite 552
Fairfax, VA 22035-0066
703-324-2531, TTY 711, Fax 703-324-3956
www.fairfaxcounty.gov