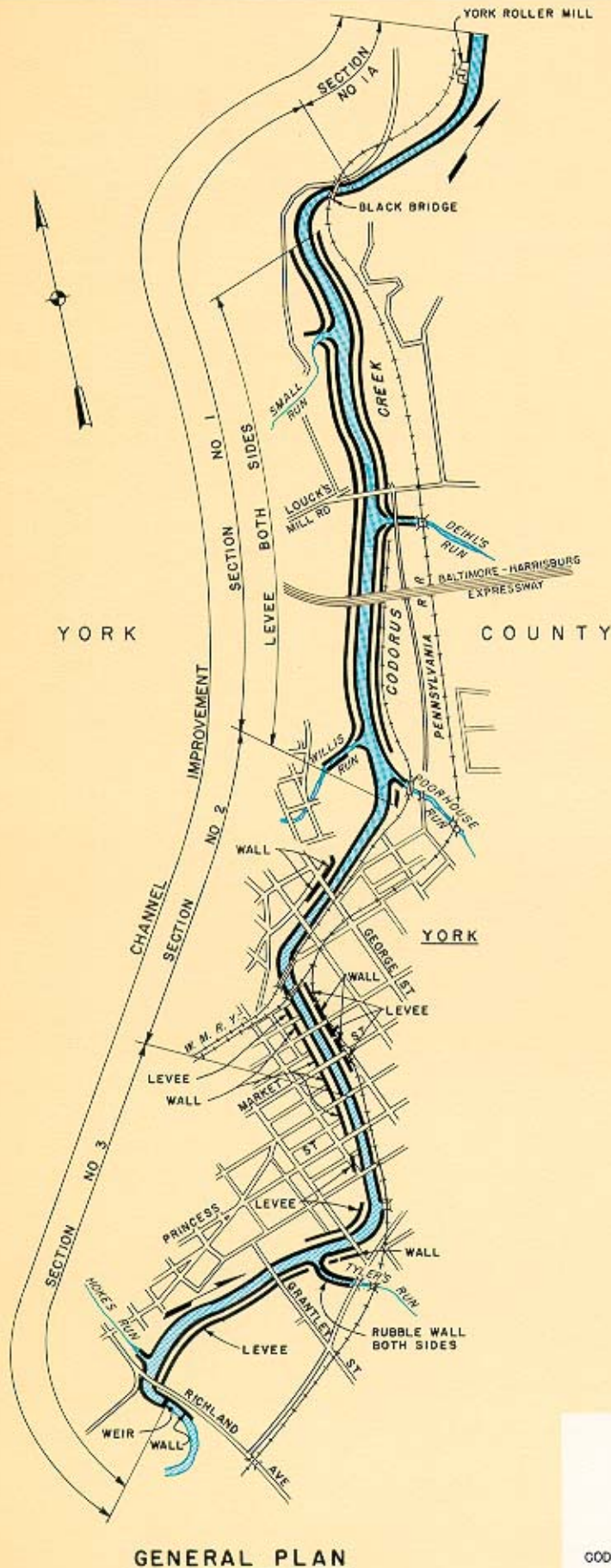
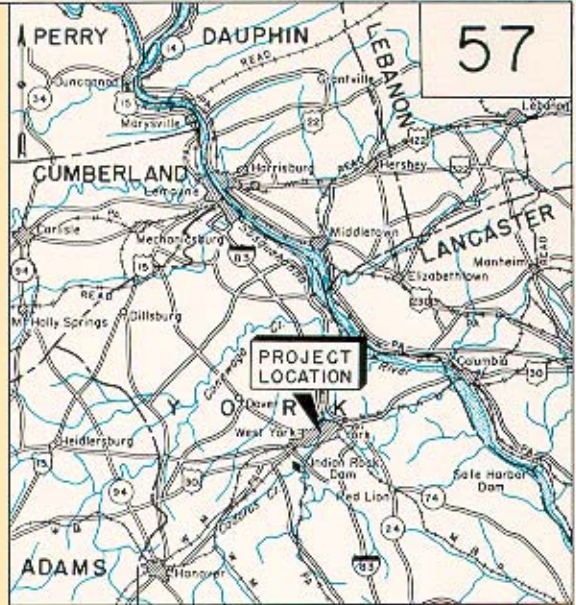
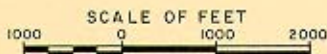


57

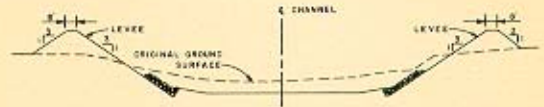


GENERAL PLAN



VICINITY MAP

SCALE OF MILES



SECTION CHANNEL AND LEVEE
NOT TO SCALE

STREAM	DRAINAGE AREA	DESIGN DISCHARGE	MINIMUM FREEBOARD
Godorus Creek	229 SqMi	24,000 CFS	3.0 Ft.

LEGEND

WORK COMPLETED

**SUSQUEHANNA RIVER BASIN
YORK, PA.
GENERAL PLAN & SECTION**

REVISED: SEPTEMBER 1985

CODORUS CREEK

PENNSYLVANIA

SCALE: AS SHOWN

BALTIMORE DISTRICT OFFICE

BALTIMORE, MARYLAND