

# **APPENDIX C**

## **Land Allocation and Land Use Classification Maps**

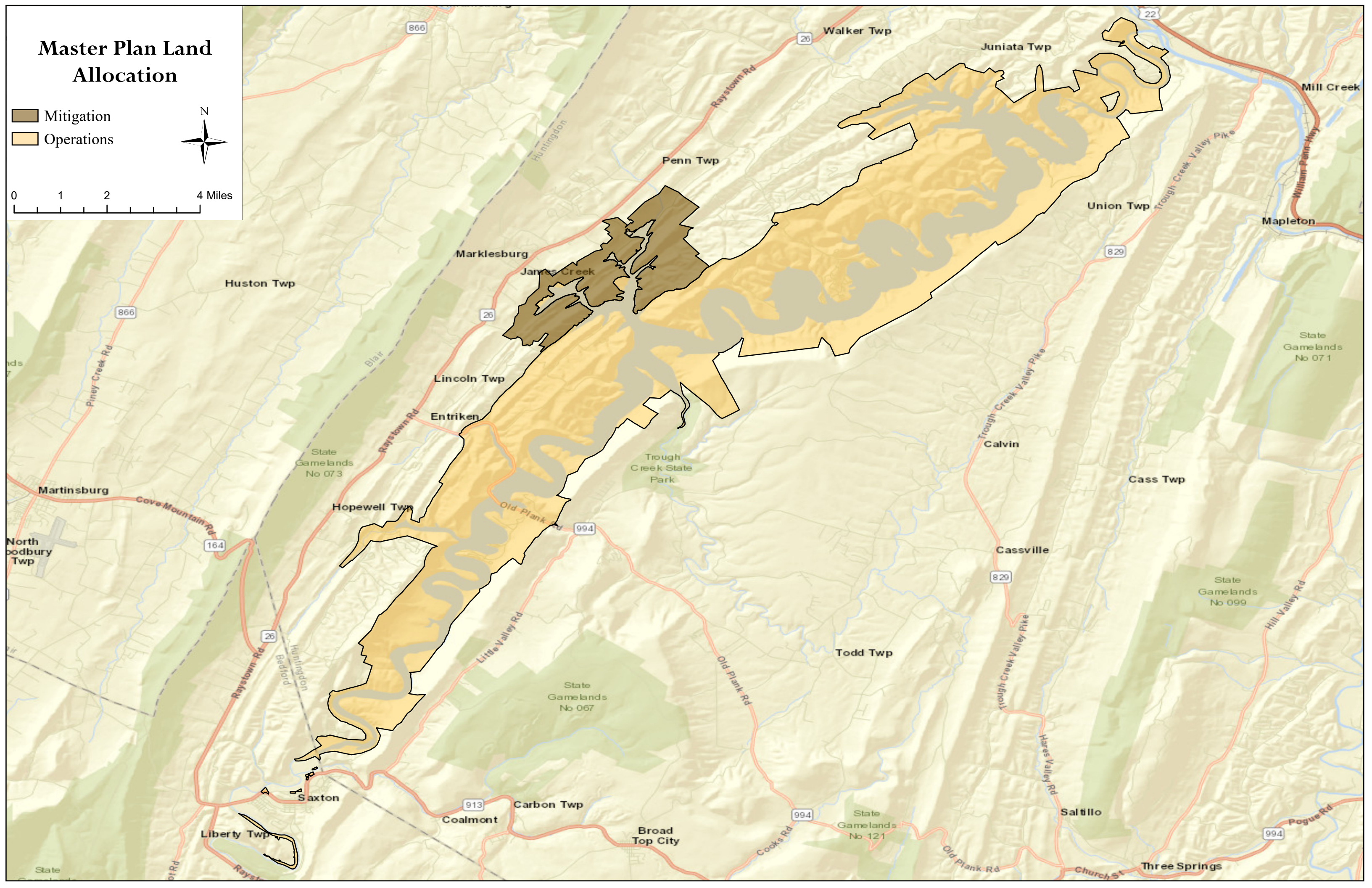


# Master Plan Land Allocation

- Mitigation
- Operations



0 1 2 4 Miles

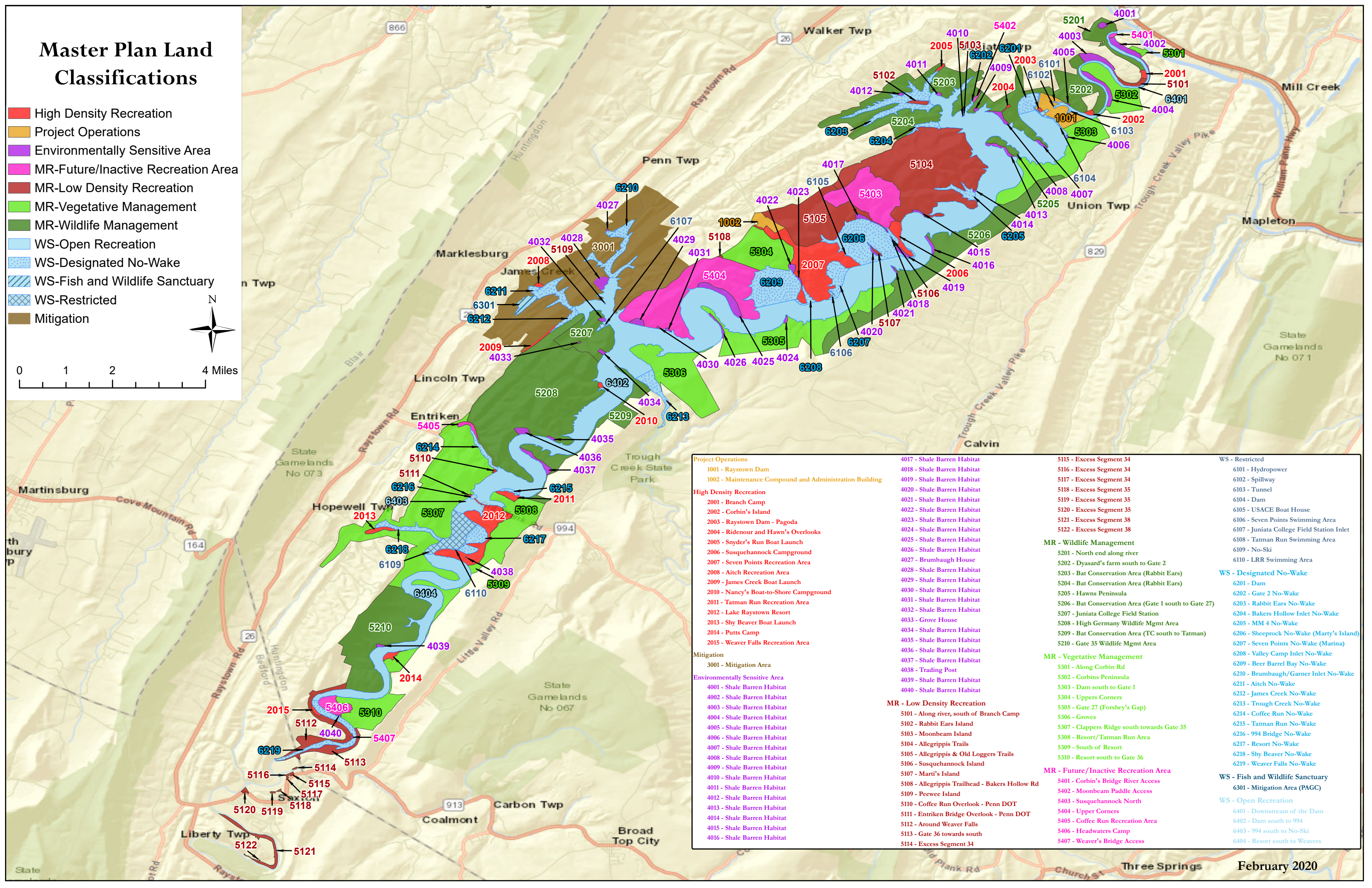


# Master Plan Land Classifications

- High Density Recreation
- Project Operations
- Environmentally Sensitive Area
- MR-Future/Inactive Recreation Area
- MR-Low Density Recreation
- MR-Vegetative Management
- MR-Wildlife Management
- WS-Open Recreation
- WS-Designated No-Wake
- WS-Fish and Wildlife Sanctuary
- WS-Restricted
- Mitigation



0 1 2 4 Miles



<b>Project Operations</b> 1001 - Raystown Dam 1002 - Maintenance Compound and Administration Building	4017 - Shale Barren Habitat 4018 - Shale Barren Habitat 4019 - Shale Barren Habitat 4020 - Shale Barren Habitat 4021 - Shale Barren Habitat 4022 - Shale Barren Habitat 4023 - Shale Barren Habitat 4024 - Shale Barren Habitat 4025 - Shale Barren Habitat 4026 - Shale Barren Habitat 4027 - Brumbaugh House 4028 - Shale Barren Habitat 4029 - Shale Barren Habitat 4030 - Shale Barren Habitat 4031 - Shale Barren Habitat 4032 - Shale Barren Habitat 4033 - Grove House 4034 - Shale Barren Habitat 4035 - Shale Barren Habitat 4036 - Shale Barren Habitat 4037 - Shale Barren Habitat 4040 - Shale Barren Habitat	5115 - Excess Segment 34 5116 - Excess Segment 34 5117 - Excess Segment 34 5118 - Excess Segment 35 5119 - Excess Segment 35 5120 - Excess Segment 35 5121 - Excess Segment 38 5122 - Excess Segment 38	<b>WS - Restricted</b> 6101 - Hydropower 6102 - Spillway 6103 - Tunnel 6104 - Dam 6105 - USACE Boat House 6106 - Seven Points Swimming Area 6107 - Juniata College Field Station Inlet 6108 - Tatman Run Swimming Area 6109 - No-Ski 6110 - LRR Swimming Area
<b>High Density Recreation</b> 2001 - Branch Camp 2002 - Corbin's Island 2003 - Raystown Dam - Pagoda 2004 - Ridenour and Hawn's Overlooks 2005 - Snyder's Run Boat Launch 2006 - Susquehannock Campground 2007 - Seven Points Recreation Area 2008 - Aitch Recreation Area 2009 - James Creek Boat Launch 2010 - Nancy's Boat-to-Shore Campground 2011 - Tatman Run Recreation Area 2012 - Lake Raystown Resort 2013 - Shy Beaver Boat Launch 2014 - Putts Camp 2015 - Weaver Falls Recreation Area	4017 - Shale Barren Habitat 4018 - Shale Barren Habitat 4019 - Shale Barren Habitat 4020 - Shale Barren Habitat 4021 - Shale Barren Habitat 4022 - Shale Barren Habitat 4023 - Shale Barren Habitat 4024 - Shale Barren Habitat 4025 - Shale Barren Habitat 4026 - Shale Barren Habitat 4027 - Brumbaugh House 4028 - Shale Barren Habitat 4029 - Shale Barren Habitat 4030 - Shale Barren Habitat 4031 - Shale Barren Habitat 4032 - Shale Barren Habitat 4033 - Grove House 4034 - Shale Barren Habitat 4035 - Shale Barren Habitat 4036 - Shale Barren Habitat 4037 - Shale Barren Habitat 4040 - Shale Barren Habitat	<b>MR - Wildlife Management</b> 5201 - North end along river 5202 - Dyasard's farm south to Gate 2 5203 - Bat Conservation Area (Rabbit Ears) 5204 - Bat Conservation Area (Rabbit Ears) 5205 - Hawn's Peninsula 5206 - Bat Conservation Area (Gate 1 south to Gate 27) 5207 - Juniata College Field Station 5208 - High Germany Wildlife Mgmt Area 5209 - Bat Conservation Area (TC south to Tatman) 5210 - Gate 35 Wildlife Mgmt Area	<b>WS - Designated No-Wake</b> 6201 - Dam 6202 - Gate 2 No-Wake 6203 - Rabbit Ears No-Wake 6204 - Bakers Hollow Inlet No-Wake 6205 - MM 4 No-Wake 6206 - Sheeprock No-Wake (Marty's Island) 6207 - Seven Points No-Wake (Marina) 6208 - Valley Camp Inlet No-Wake 6209 - Beer Barrel Bay No-Wake 6210 - Brumbaugh/Garner Inlet No-Wake 6211 - Aitch No-Wake 6212 - James Creek No-Wake 6213 - Trough Creek No-Wake 6214 - Coffee Run No-Wake 6215 - Tatman Run No-Wake 6216 - 994 Bridge No-Wake 6217 - Resort No-Wake 6218 - Shy Beaver No-Wake 6219 - Weaver Falls No-Wake
<b>Mitigation</b> 3001 - Mitigation Area	<b>Environmentally Sensitive Area</b> 4001 - Shale Barren Habitat 4002 - Shale Barren Habitat 4003 - Shale Barren Habitat 4004 - Shale Barren Habitat 4005 - Shale Barren Habitat 4006 - Shale Barren Habitat 4007 - Shale Barren Habitat 4008 - Shale Barren Habitat 4009 - Shale Barren Habitat 4010 - Shale Barren Habitat 4011 - Shale Barren Habitat 4012 - Shale Barren Habitat 4013 - Shale Barren Habitat 4014 - Shale Barren Habitat 4015 - Shale Barren Habitat 4016 - Shale Barren Habitat	<b>MR - Low Density Recreation</b> 5101 - Along river, south of Branch Camp 5102 - Rabbit Ears Island 5103 - Moonbeam Island 5104 - Allegrippis Trails 5105 - Allegrippis & Old Loggers Trails 5106 - Susquehannock Island 5107 - Marti's Island 5108 - Allegrippis Trailhead - Bakers Hollow Rd 5109 - Peewee Island 5110 - Coffee Run Overlook - Penn DOT 5111 - Entriken Bridge Overlook - Penn DOT 5112 - Around Weaver Falls 5113 - Gate 36 towards south 5114 - Excess Segment 34	<b>WS - Fish and Wildlife Sanctuary</b> 6301 - Mitigation Area (PAGC)
		<b>MR - Vegetative Management</b> 5301 - Along Corbin Rd 5302 - Corbins Peninsula 5303 - Dam south to Gate 1 5304 - Uppers Corners 5305 - Gate 27 (Forshey's Gap) 5306 - Groves 5307 - Clappers Ridge south towards Gate 35 5308 - Resort/Tatman Run Area 5309 - South of Resort 5310 - Resort south to Gate 36	<b>WS - Open Recreation</b> 6401 - Downstream of the Dam 6402 - Dam south to 994 6403 - 994 south to No-Ski 6404 - Resort south to Weavers
		<b>MR - Future/Inactive Recreation Area</b> 5401 - Corbin's Bridge River Access 5402 - Moonbeam Paddle Access 5403 - Susquehannock North 5404 - Upper Corners 5405 - Coffee Run Recreation Area 5406 - Headwaters Camp 5407 - Weaver's Bridge Access	

# Raystown Lake

## Land Classifications

- High Density Recreation
- Project Operations
- Environmentally Sensitive Area
- MR-Future/Inactive Recreation Area
- MR-Low Density Recreation
- MR-Vegetative Management
- MR-Wildlife Management
- WS-Open Recreation
- WS-Designated No-Wake
- WS-Fish and Wildlife Sanctuary
- WS-Restricted
- Mitigation

### Classification Detail Area 1

**High Density Recreation**

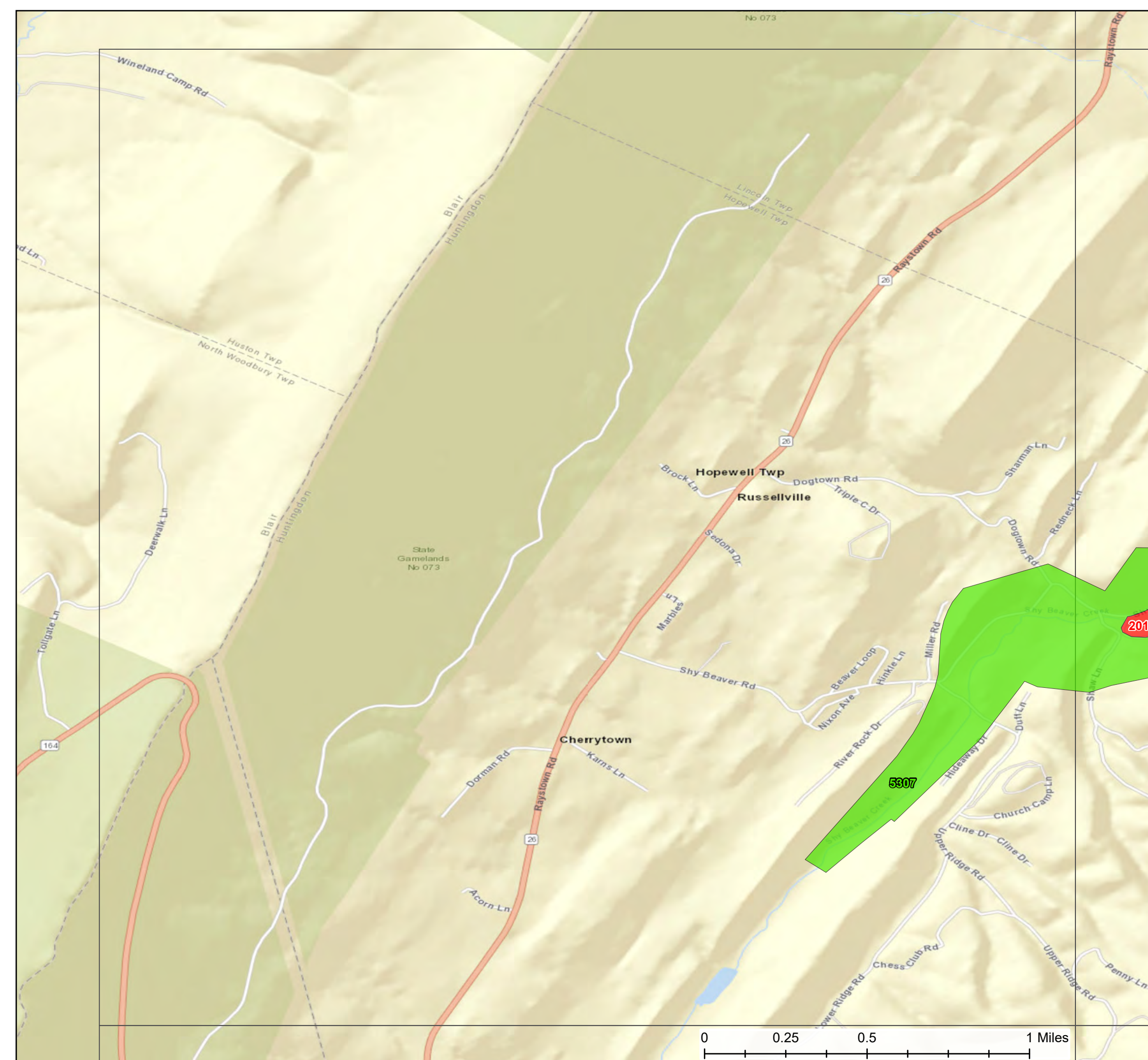
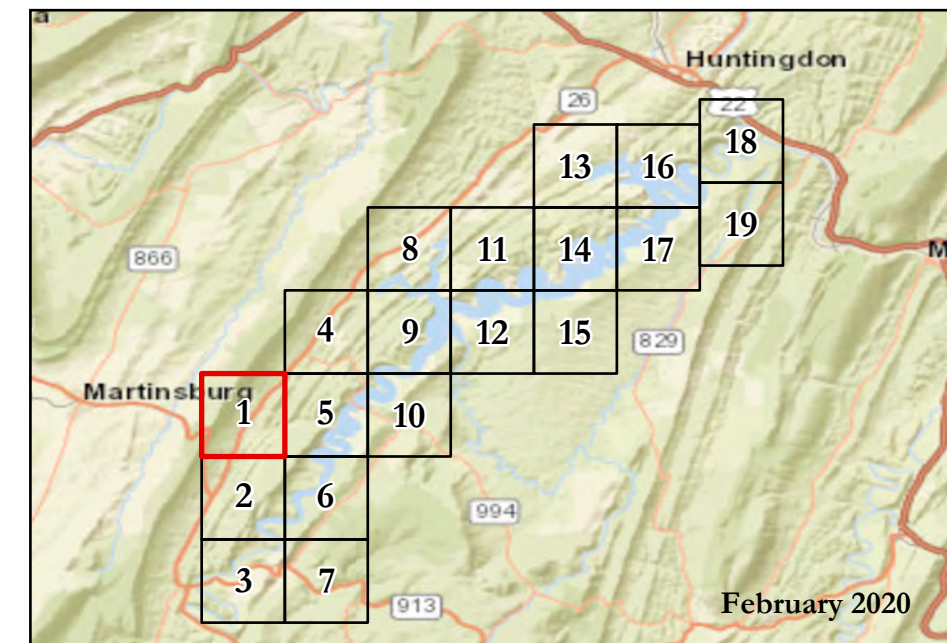
**2013 - Shy Beaver Boat Launch**

**MR - Vegetative Management**

**5307 - Clappers Ridge south towards Gate 35**

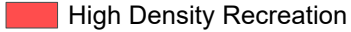

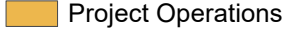



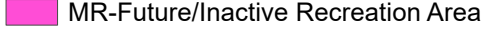
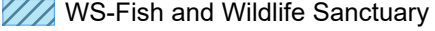


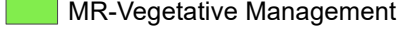

### --DISCLAIMER--

The results and data shown on this map should be used for planning purposes to suit only the needs for this master plan. The data has not been prepared for, and is not suitable for legal, engineering, or surveying purposes



# Raystown Lake

## Land Classifications

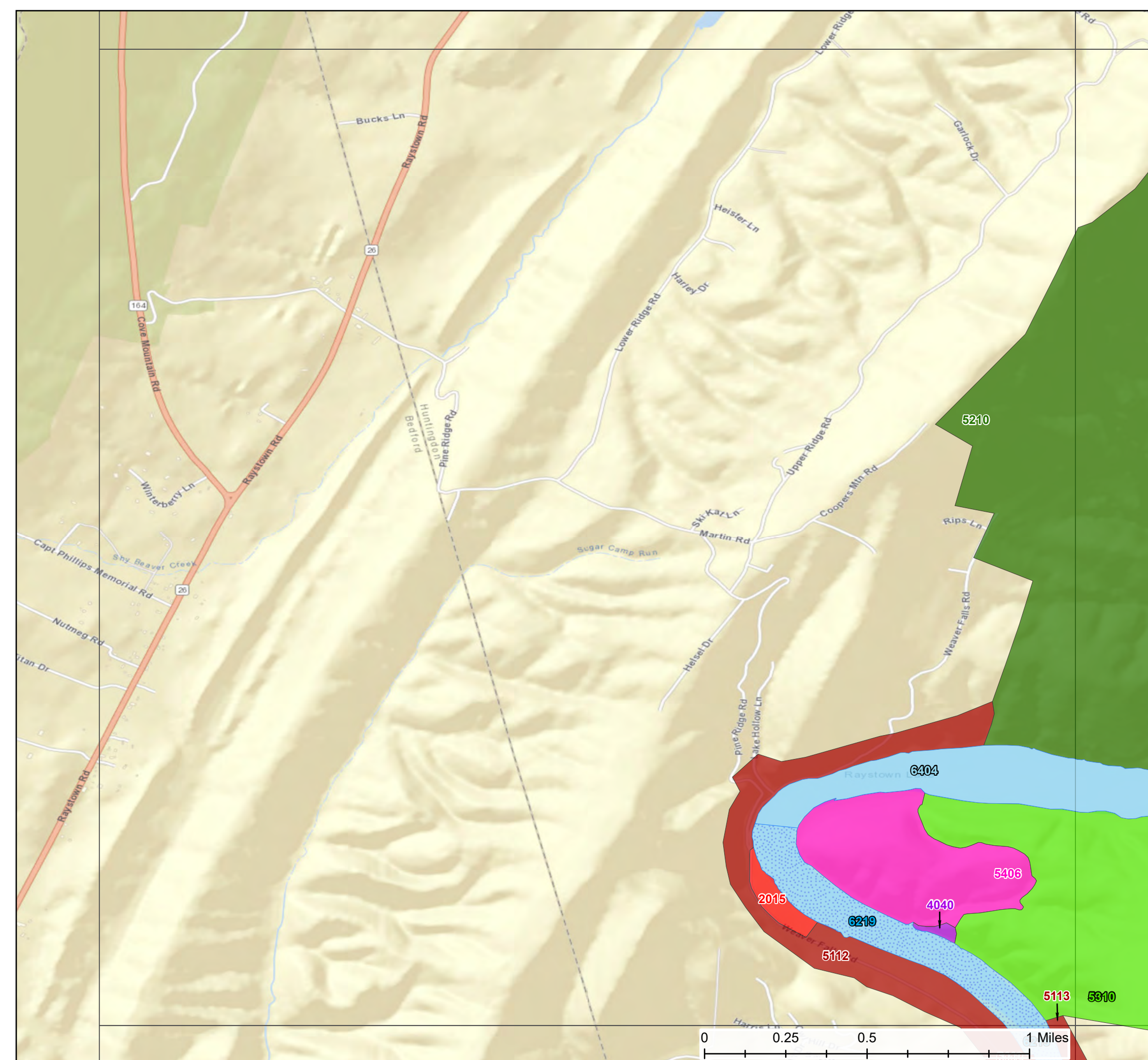
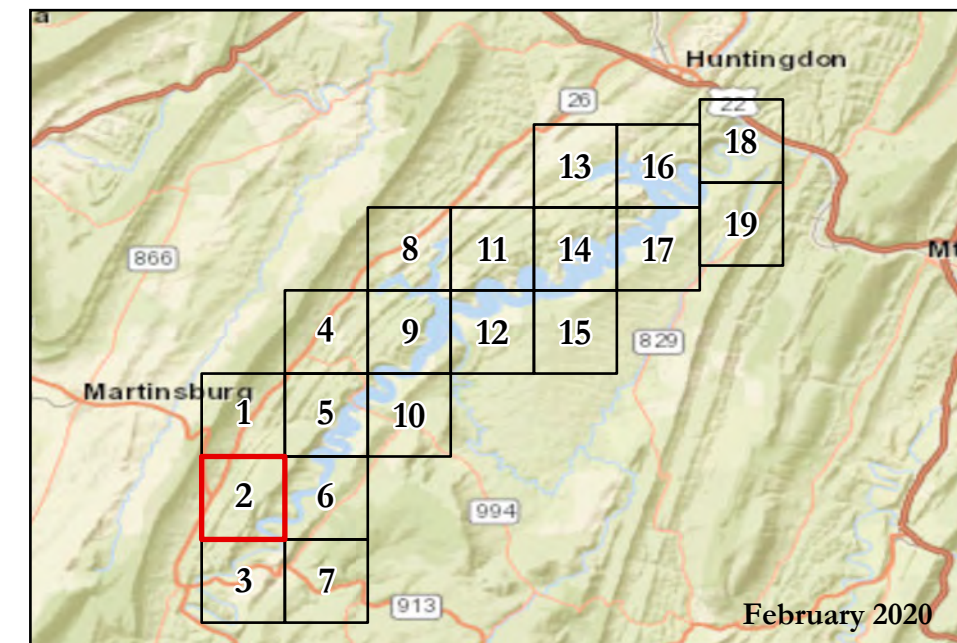
- |  |  |
|--|--|
|  High Density Recreation            |  MR-Wildlife Management         |
|  Project Operations                 |  WS-Open Recreation             |
|  Environmentally Sensitive Area     |  WS-Designated No-Wake          |
|  MR-Future/Inactive Recreation Area |  WS-Fish and Wildlife Sanctuary |
|  MR-Low Density Recreation          |  WS-Restricted                  |
|  MR-Vegetative Management           |  Mitigation                     |

### Classification Detail Area 2

- |                                       |   |
|---------------------------------------|---|
| <b>High Density Recreation</b>        | <b>MR - Wildlife Management</b>             |
| 2015 - Weaver Falls Recreation Area   | 5210 - Gate 35 Wildlife Mgmt Area           |
| <b>Environmentally Sensitive Area</b> | <b>MR - Vegetative Management</b>           |
| 4040 - Shale Barren Habitat           | 5310 - Resort south to Gate 36              |
| <b>MR - Low Density Recreation</b>    | <b>MR - Future/Inactive Recreation Area</b> |
| 5112 - Around Weaver Falls            | 5406 - Headwaters Camp                      |
| 5113 - Gate 36 towards south          | <b>WS - Open Recreation</b>                 |
|                                       | 6404 - Resort south to Weavers              |

### --DISCLAIMER--

The results and data shown on this map should be used for planning purposes to suit only the needs for this master plan. The data has not been prepared for, and is not suitable for legal, engineering, or surveying purposes



# Raystown Lake

## Land Classifications

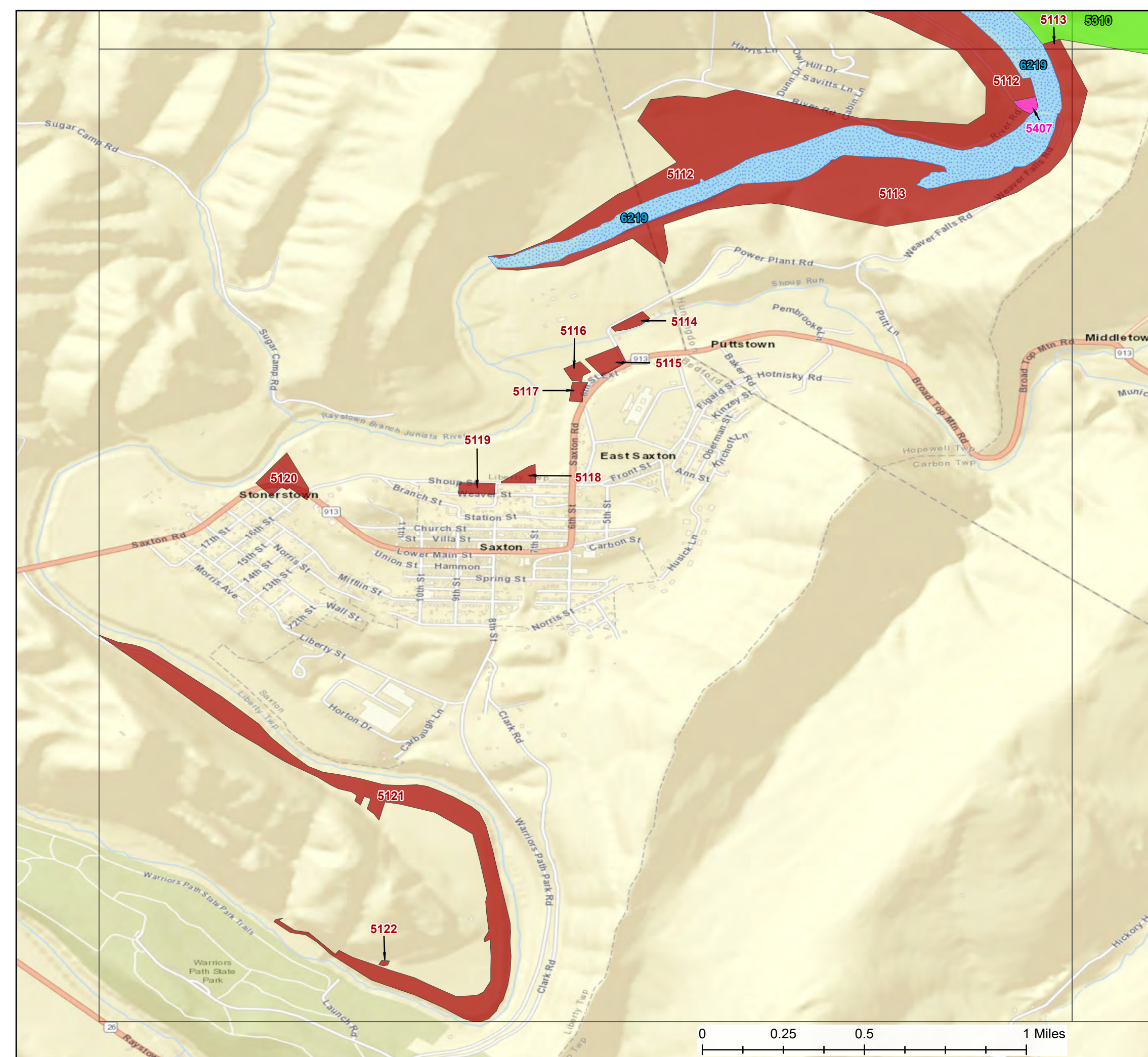
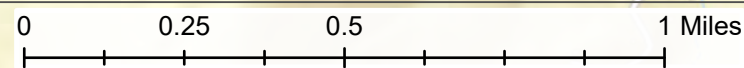
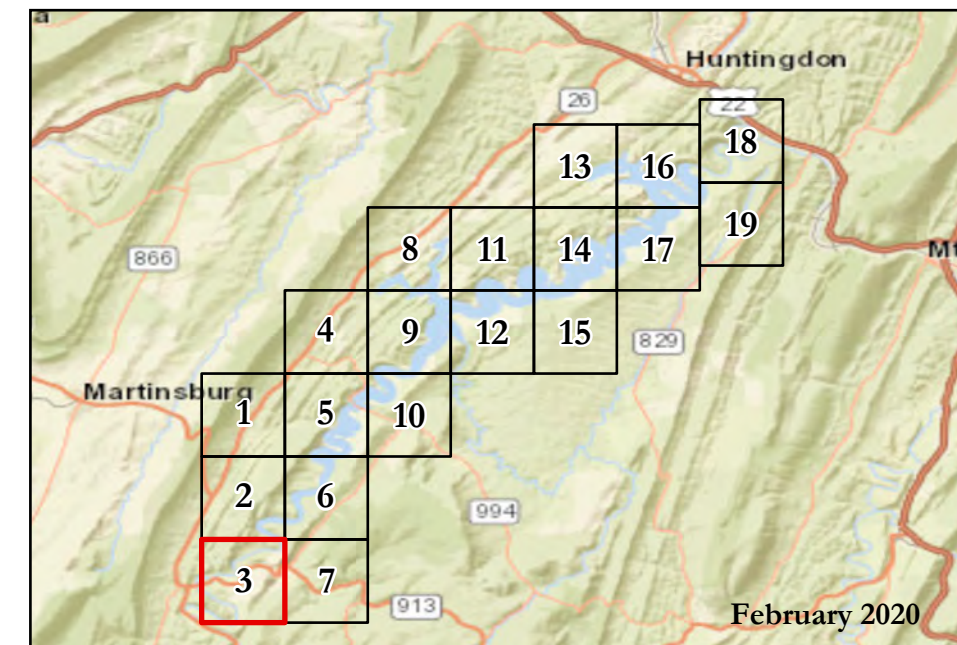
- High Density Recreation
- Project Operations
- Environmentally Sensitive Area
- MR-Future/Inactive Recreation Area
- MR-Low Density Recreation
- MR-Vegetative Management
- WS-Open Recreation
- WS-Designated No-Wake
- WS-Fish and Wildlife Sanctuary
- WS-Restricted
- Mitigation

### Classification Detail Area 3

- MR - Low Density Recreation**
  - 5112 - Around Weaver Falls
  - 5113 - Gate 36 towards south
  - 5114 - Excess Segment 34
  - 5115 - Excess Segment 34
  - 5116 - Excess Segment 34
  - 5117 - Excess Segment 34
  - 5118 - Excess Segment 35
- MR - Vegetative Management**
  - 5310 - Resort south to Gate 36
- MR - Future/Inactive Recreation Area**
  - 5407 - Weaver's Bridge Access
- 5119 - Excess Segment 35**
- 5120 - Excess Segment 35**
- 5121 - Excess Segment 38**
- 5122 - Excess Segment 38**













### --DISCLAIMER--

The results and data shown on this map should be used for planning purposes to suit only the needs for this master plan. The data has not been prepared for, and is not suitable for legal, engineering, or surveying purposes



# Raystown Lake

## Land Classifications

- |  |  |
|--|--|
|  High Density Recreation            |  MR-Wildlife Management         |
|  Project Operations                 |  WS-Open Recreation             |
|  Environmentally Sensitive Area     |  WS-Designated No-Wake          |
|  MR-Future/Inactive Recreation Area |  WS-Fish and Wildlife Sanctuary |
|  MR-Low Density Recreation          |  WS-Restricted                  |
|  MR-Vegetative Management           |  Mitigation                     |

### Classification Detail Area 4

#### Mitigation

3001 - Mitigation Area

#### MR - Wildlife Management

5208 - High Germany Wildlife Mgmt Area

#### MR - Vegetative Management

5307 - Clappers Ridge south towards Gate 35

#### MR - Future/Inactive Recreation Area

5405 - Coffee Run Recreation Area

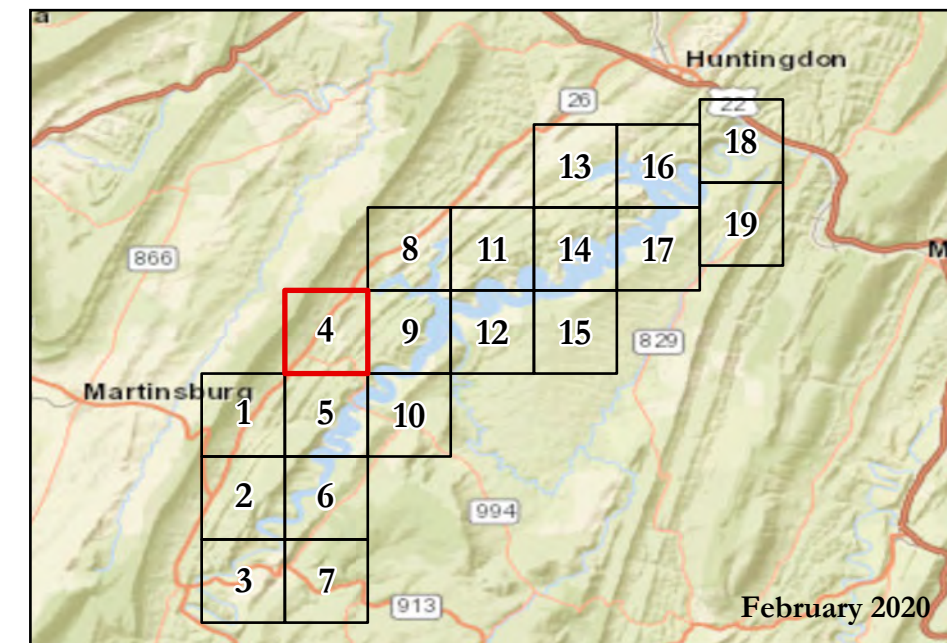
#### WS - Open Recreation

6402 - Dam south to 994

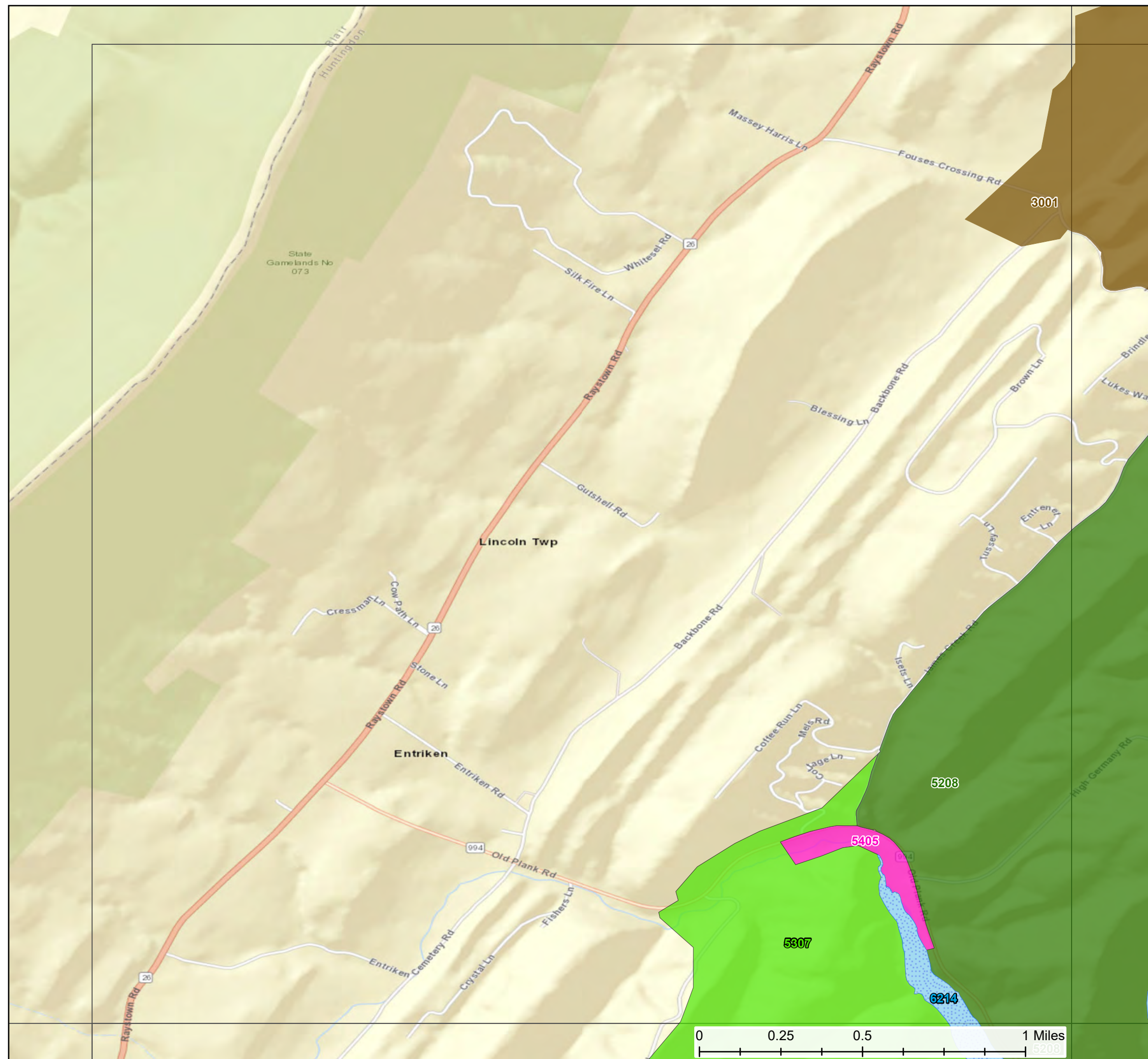
#### --DISCLAIMER--

The results and data shown on this map should be used for planning purposes to suit only the needs for this master plan.

The data has not been prepared for, and is not suitable for legal, engineering, or surveying purposes

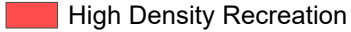

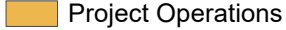



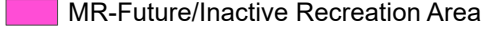
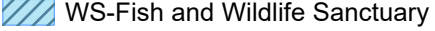


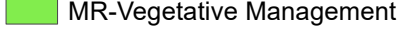



February 2020



# Raystown Lake

## Land Classifications

- |  |  |
|--|--|
|  High Density Recreation            |  MR-Wildlife Management         |
|  Project Operations                 |  WS-Open Recreation             |
|  Environmentally Sensitive Area     |  WS-Designated No-Wake          |
|  MR-Future/Inactive Recreation Area |  WS-Fish and Wildlife Sanctuary |
|  MR-Low Density Recreation          |  WS-Restricted                  |
|  MR-Vegetative Management           |  Mitigation                     |

### Classification Detail Area 5

#### High Density Recreation

- 2011 - Tatman Run Recreation Area
- 2012 - Lake Raystown Resort
- 2013 - Shy Beaver Boat Launch

#### Environmentally Sensitive Area

- 4038 - Trading Post

#### MR - Low Density Recreation

- 5110 - Coffee Run Overlook - Penn DOT
- 5111 - Entriken Bridge Overlook - Penn DOT

#### MR - Wildlife Management

- 5208 - High Germany Wildlife Mgmt Area
- 5210 - Gate 35 Wildlife Mgmt Area

#### MR - Vegetative Management

- 5307 - Clappers Ridge south towards Gate 35
- 5308 - Resort/Tatman Run Area
- 5309 - South of Resort
- 5310 - Resort south to Gate 36

#### WS - Restricted

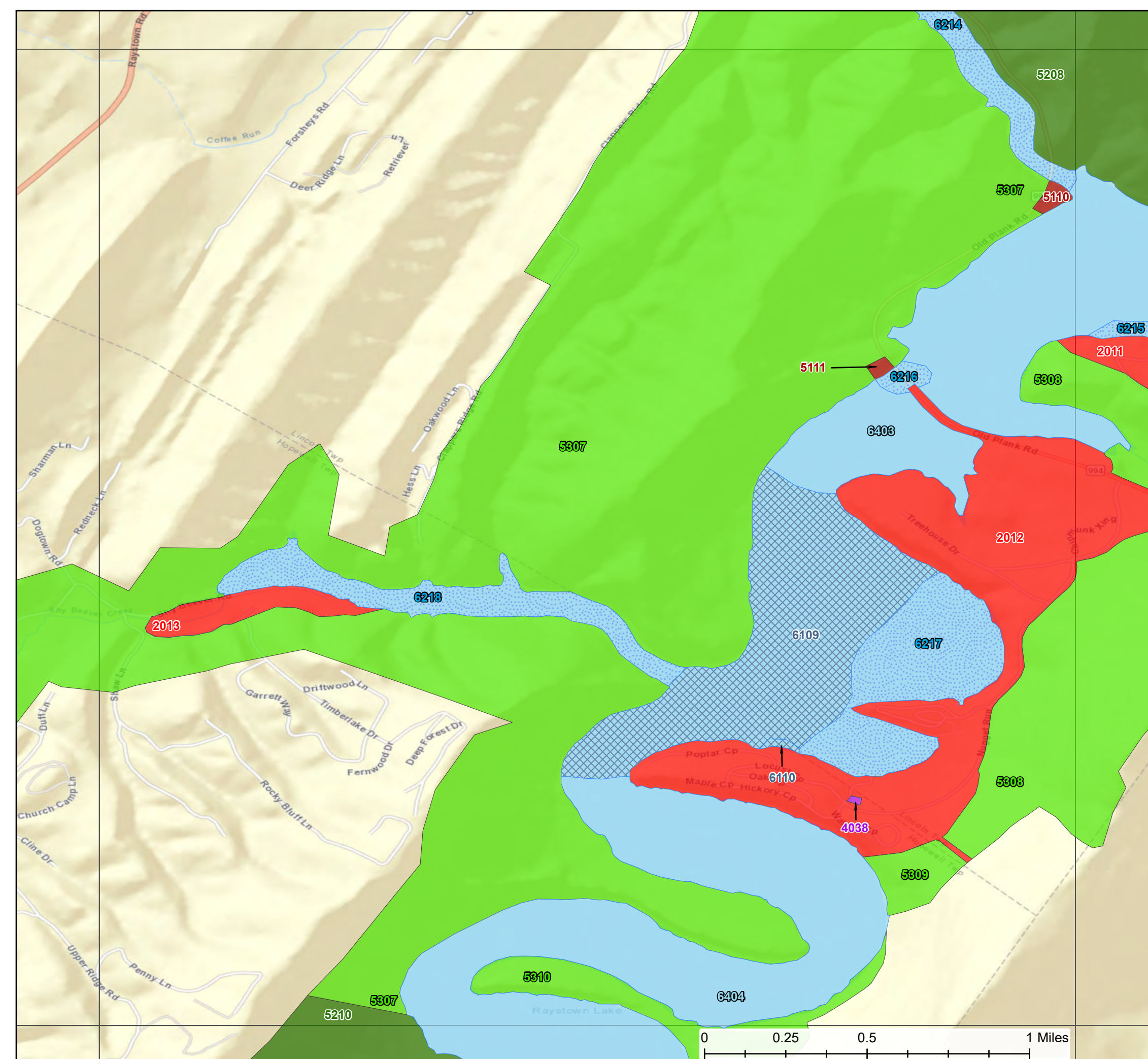
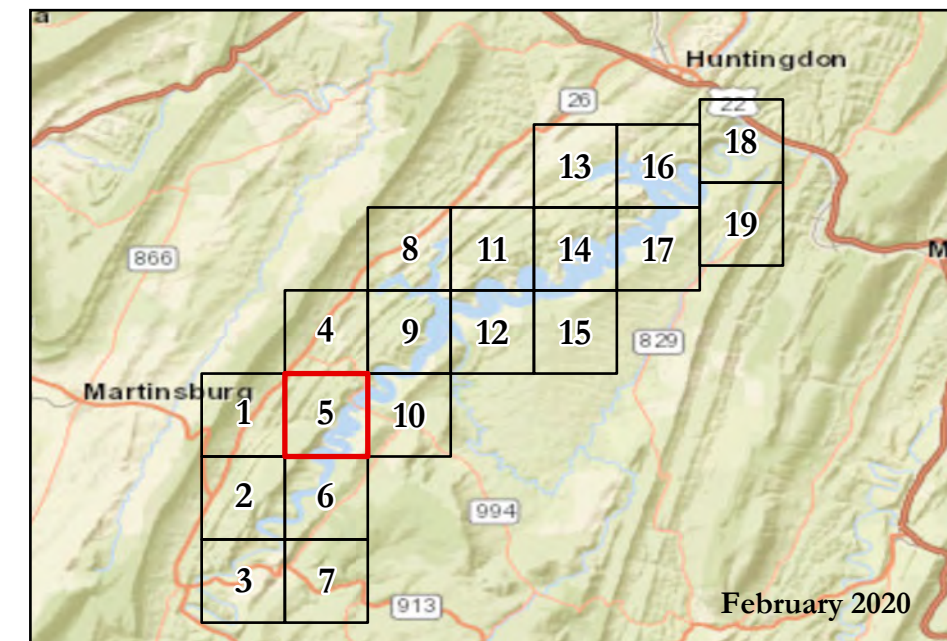
- 6109 - No-Ski
- 6110 - LRR Swimming Area

#### WS - Open Recreation

- 6402 - Dam south to 994
- 6403 - 994 south to No-Ski
- 6404 - Resort south to Weavers

### --DISCLAIMER--













The results and data shown on this map should be used for planning purposes to suit only the needs for this master plan. The data has not been prepared for, and is not suitable for legal, engineering, or surveying purposes





# Raystown Lake

## Land Classifications

- |  |  |
|--|--|
|  High Density Recreation            |  MR-Wildlife Management         |
|  Project Operations                 |  WS-Open Recreation             |
|  Environmentally Sensitive Area     |  WS-Designated No-Wake          |
|  MR-Future/Inactive Recreation Area |  WS-Fish and Wildlife Sanctuary |
|  MR-Low Density Recreation          |  WS-Restricted                  |
|  MR-Vegetative Management           |  Mitigation                     |

### Classification Detail Area 6

**High Density Recreation**

2014 - Putts Camp

**Environmentally Sensitive Area**

4039 - Shale Barren Habitat

**MR - Low Density Recreation**

5112 - Around Weaver Falls

5113 - Gate 36 towards south

**MR - Wildlife Management**

5210 - Gate 35 Wildlife Mgmt Area

**MR - Vegetative Management**

5307 - Clappers Ridge south towards Gate 35

5310 - Resort south to Gate 36

**MR - Future/Inactive Recreation Area**

5406 - Headwaters Camp

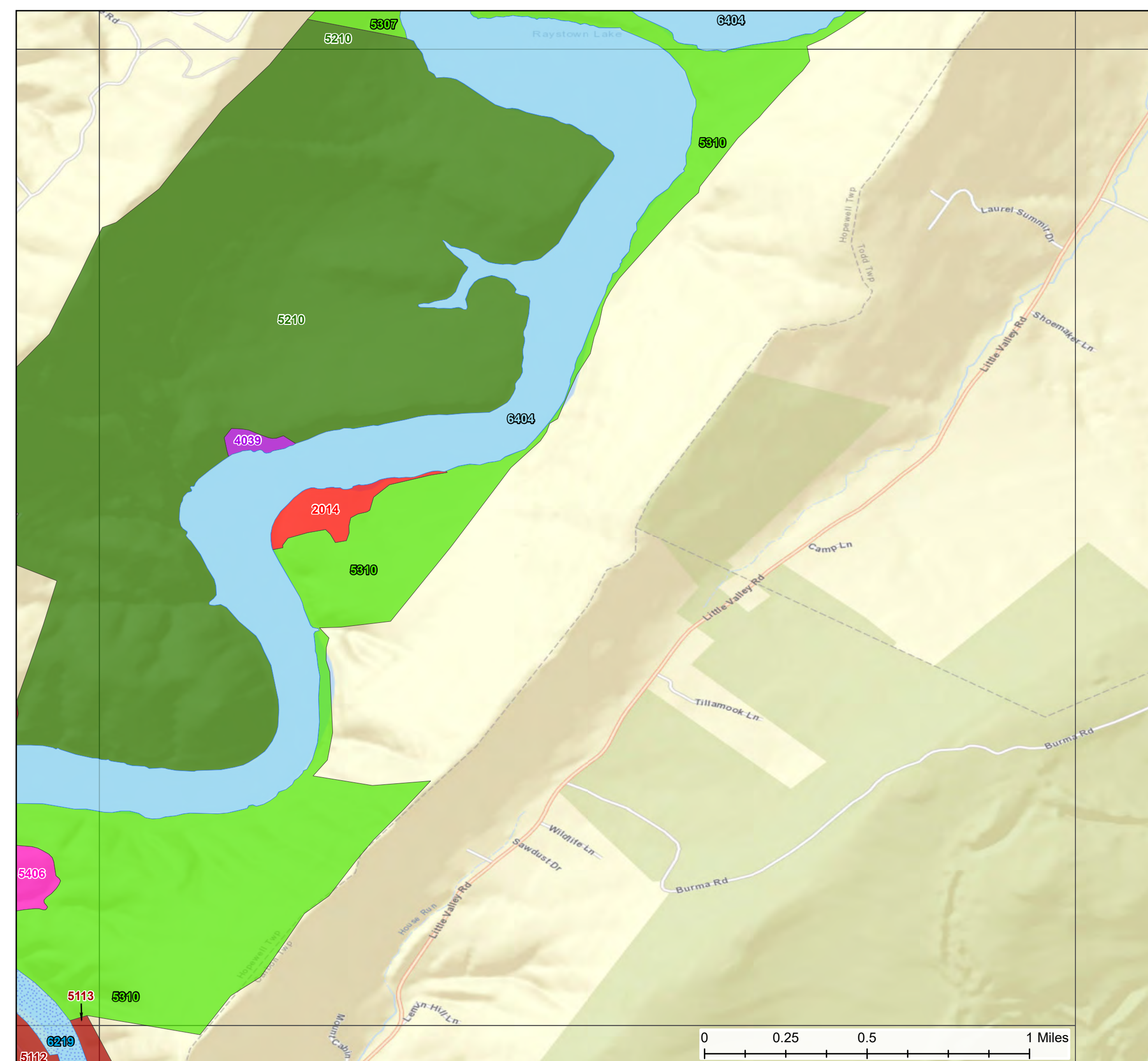
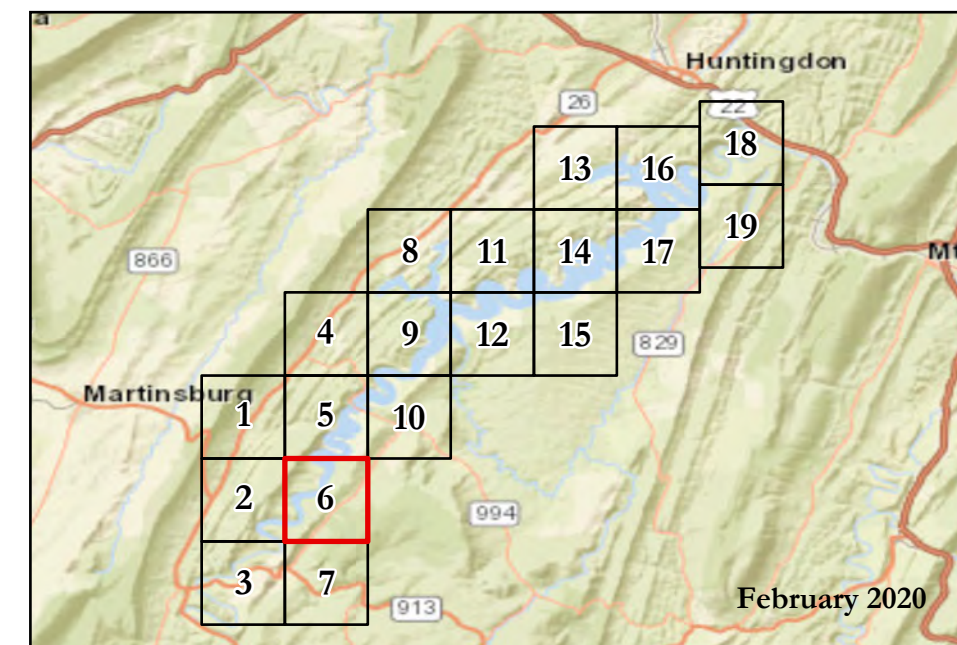
**WS - Open Recreation**

6404 - Resort south to Weavers

**--DISCLAIMER--**













The results and data shown on this map should be used for planning purposes to suit only the needs for this master plan.

The data has not been prepared for, and is not suitable for legal, engineering, or surveying purposes



# Raystown Lake

## Land Classifications

- |  |  |
|--|--|
|  High Density Recreation            |  MR-Wildlife Management         |
|  Project Operations                 |  WS-Open Recreation             |
|  Environmentally Sensitive Area     |  WS-Designated No-Wake          |
|  MR-Future/Inactive Recreation Area |  WS-Fish and Wildlife Sanctuary |
|  MR-Low Density Recreation          |  WS-Restricted                  |
|  MR-Vegetative Management           |  Mitigation                     |

### Classification Detail Area 7

#### MR - Low Density Recreation

5112 - Around Weaver Falls

5113 - Gate 36 towards south

#### MR - Vegetative Management

5310 - Resort south to Gate 36

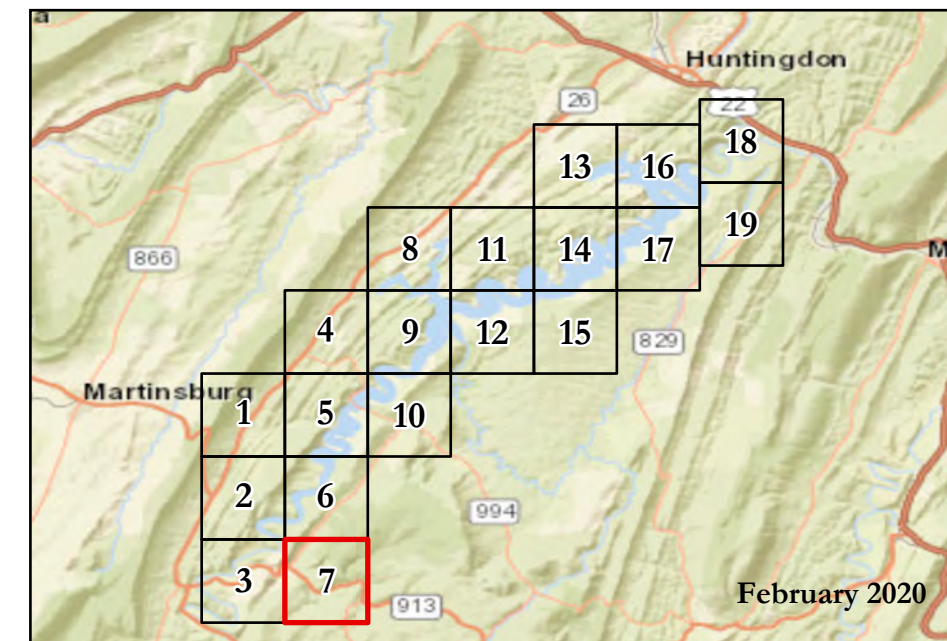
#### MR - Future/Inactive Recreation Area

5407 - Weaver's Bridge Access

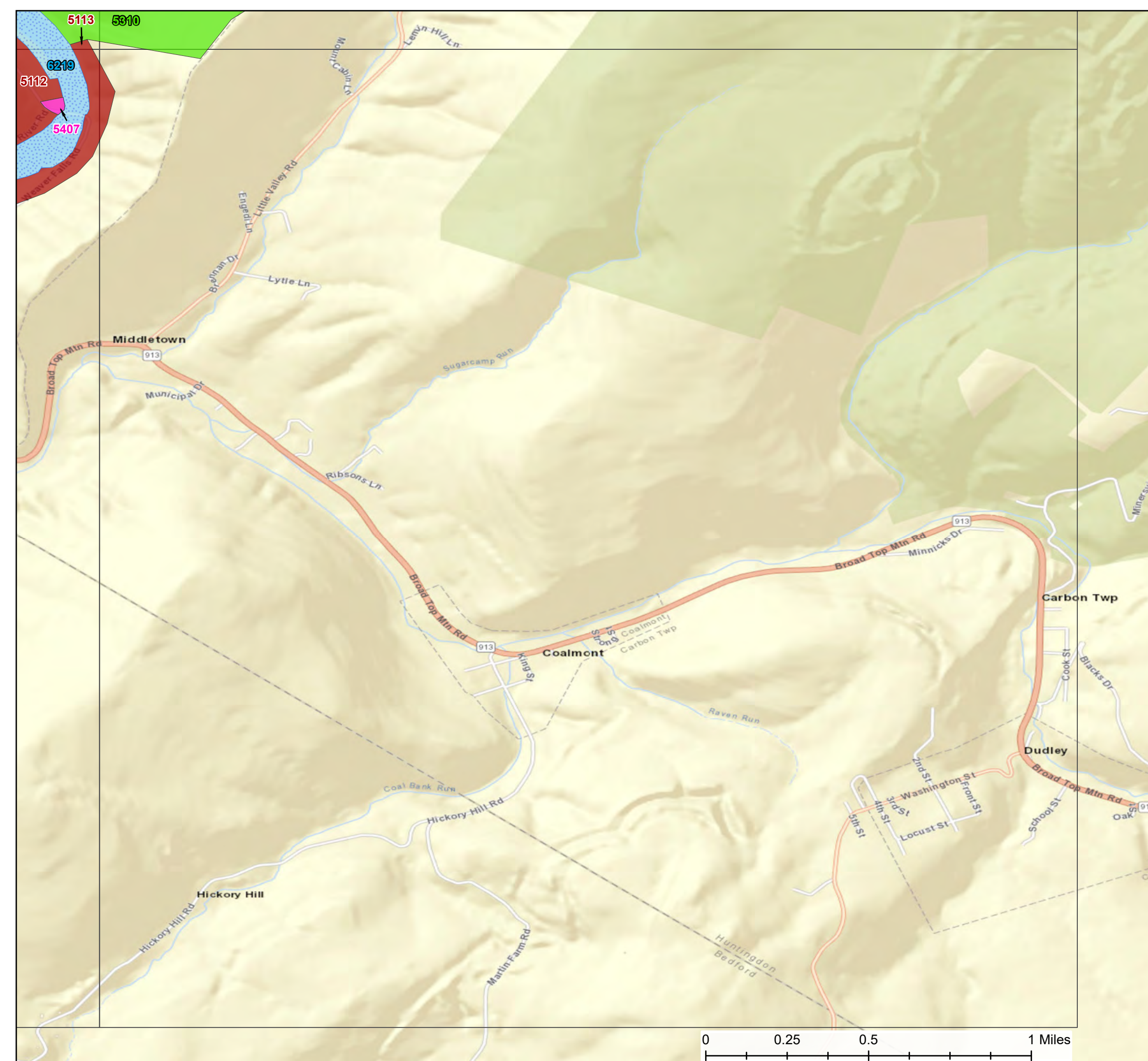
### --DISCLAIMER--

The results and data shown on this map should be used for planning purposes to suit only the needs for this master plan.

The data has not been prepared for, and is not suitable for legal, engineering, or surveying purposes

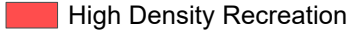

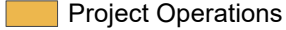



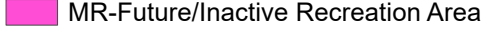
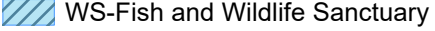






February 2020



# Raystown Lake

## Land Classifications

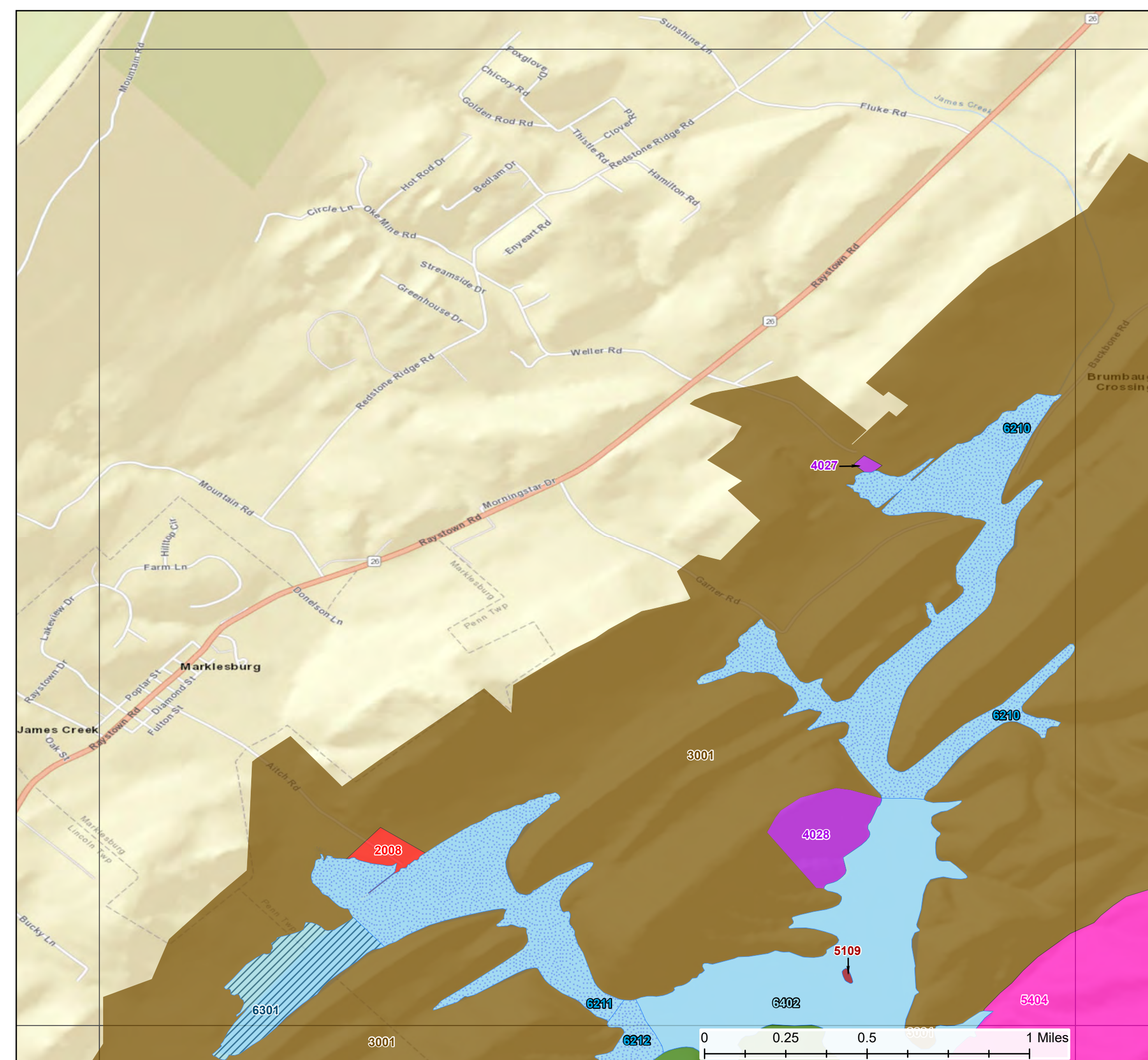
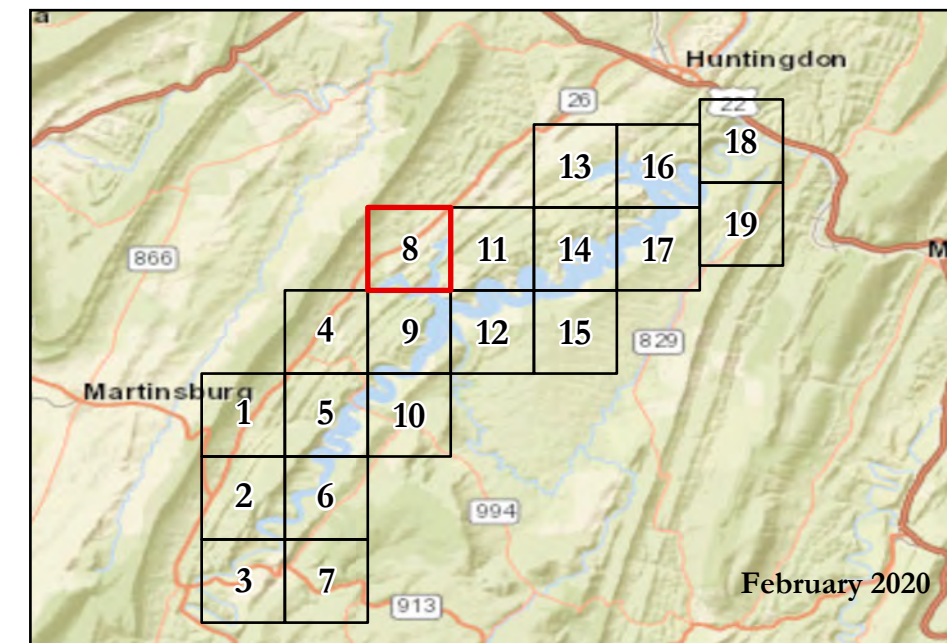
- |  |  |
|--|--|
|  High Density Recreation            |  MR-Wildlife Management         |
|  Project Operations                 |  WS-Open Recreation             |
|  Environmentally Sensitive Area     |  WS-Designated No-Wake          |
|  MR-Future/Inactive Recreation Area |  WS-Fish and Wildlife Sanctuary |
|  MR-Low Density Recreation          |  WS-Restricted                  |
|  MR-Vegetative Management           |  Mitigation                     |

### Classification Detail Area 8

- |                                       |   |
|---------------------------------------|---|
| <b>High Density Recreation</b>        | <b>MR - Wildlife Management</b>             |
| 2008 - Aitch Recreation Area          | 5207 - Juniata College Field Station        |
|                                       | 5208 - High Germany Wildlife Mgmt Area      |
| <b>Mitigation</b>                     | <b>MR - Future/Inactive Recreation Area</b> |
| 3001 - Mitigation Area                | 5404 - Upper Corners                        |
| <b>Environmentally Sensitive Area</b> | <b>WS - Fish and Wildlife Sanctuary</b>     |
| 4027 - Brumbaugh House                | 6301 - Mitigation Area (PAGC)               |
| 4028 - Shale Barren Habitat           | <b>WS - Open Recreation</b>                 |
| <b>MR - Low Density Recreation</b>    | 6402 - Dam south to 994                     |
| 5109 - Peewee Island                  |   |

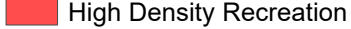

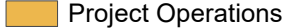



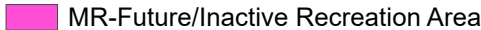





### --DISCLAIMER--

The results and data shown on this map should be used for planning purposes to suit only the needs for this master plan. The data has not been prepared for, and is not suitable for legal, engineering, or surveying purposes



# Raystown Lake

## Land Classifications

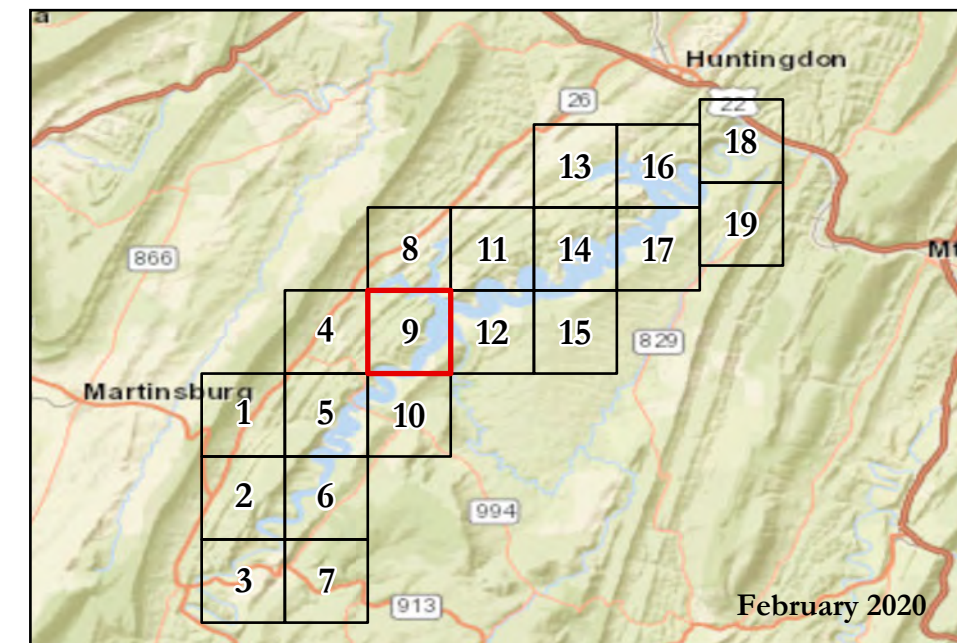
- |  |  |
|--|--|
|  High Density Recreation            |  MR-Wildlife Management         |
|  Project Operations                 |  WS-Open Recreation             |
|  Environmentally Sensitive Area     |  WS-Designated No-Wake          |
|  MR-Future/Inactive Recreation Area |  WS-Fish and Wildlife Sanctuary |
|  MR-Low Density Recreation          |  WS-Restricted                  |
|  MR-Vegetative Management           |  Mitigation                     |

### Classification Detail Area 9

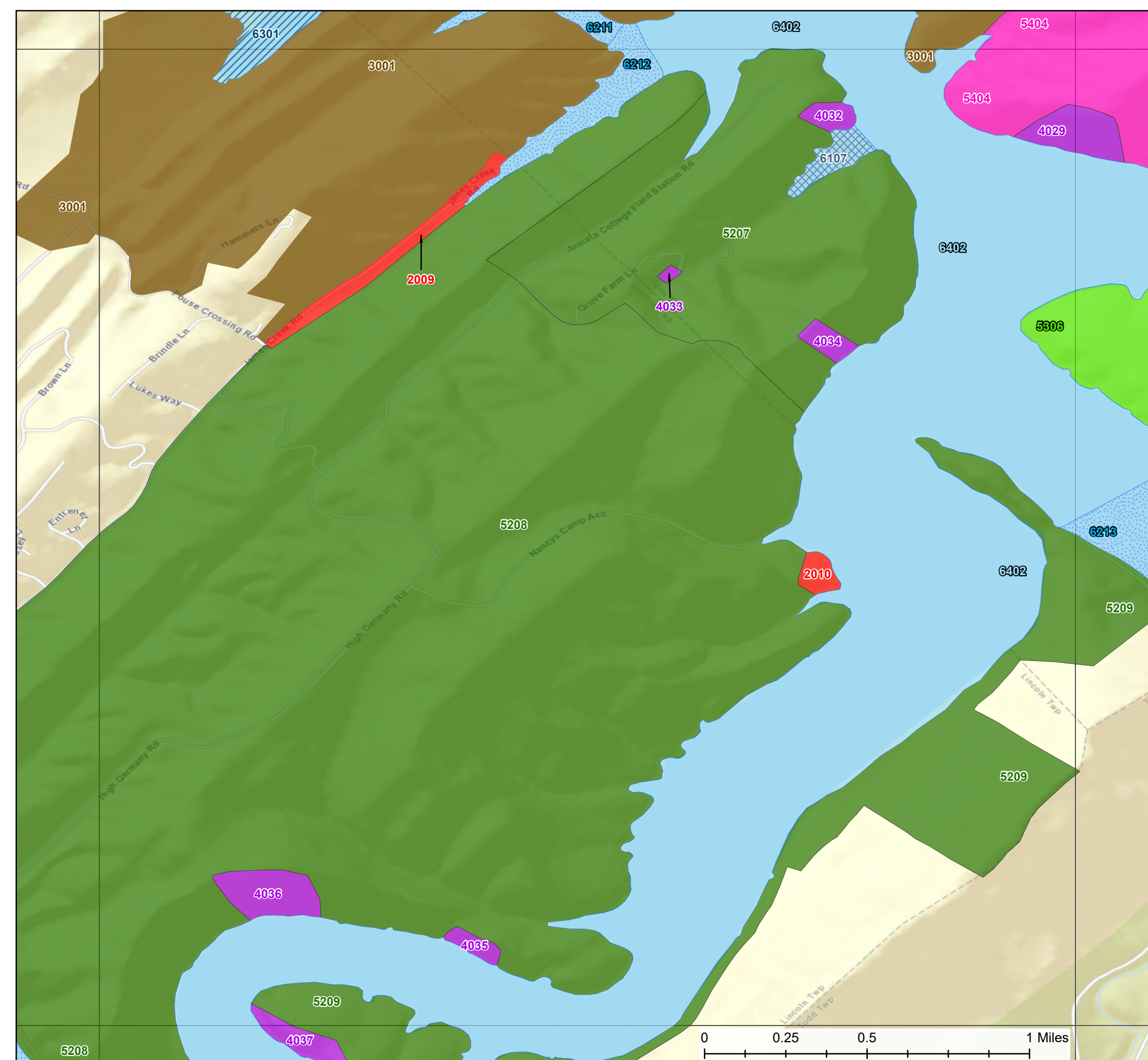
- |   |   |
|---|---|
| <b>High Density Recreation</b>          | <b>MR - Wildlife Management</b>                   |
| 2009 - James Creek Boat Launch          | 5207 - Juniata College Field Station              |
| 2010 - Nancy's Boat-to-Shore Campground | 5208 - High Germany Wildlife Mgmt Area            |
|   | 5209 - Bat Conservation Area (TC south to Tatman) |
| <b>Mitigation</b>                       | <b>MR - Vegetative Management</b>                 |
| 3001 - Mitigation Area                  | 5306 - Groves                                     |
| <b>Environmentally Sensitive Area</b>   | <b>MR - Future/Inactive Recreation Area</b>       |
| 4029 - Shale Barren Habitat             | 5404 - Upper Corners                              |
| 4032 - Shale Barren Habitat             |   |
| 4033 - Grove House                      | <b>WS - Restricted</b>                            |
| 4034 - Shale Barren Habitat             | 6107 - Juniata College Field Station Inlet        |
| 4035 - Shale Barren Habitat             | <b>WS - Fish and Wildlife Sanctuary</b>           |
| 4036 - Shale Barren Habitat             | 6301 - Mitigation Area (PAGC)                     |
| 4037 - Shale Barren Habitat             | <b>WS - Open Recreation</b>                       |
|   | 6402 - Dam south to 994                           |

### --DISCLAIMER--

The results and data shown on this map should be used for planning purposes to suit only the needs for this master plan. The data has not been prepared for, and is not suitable for legal, engineering, or surveying purposes

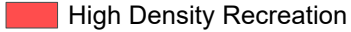

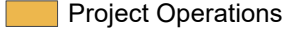



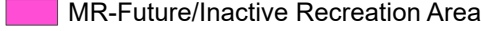
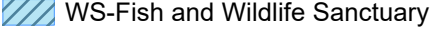


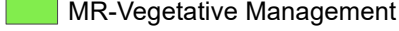



February 2020



# Raystown Lake

## Land Classifications

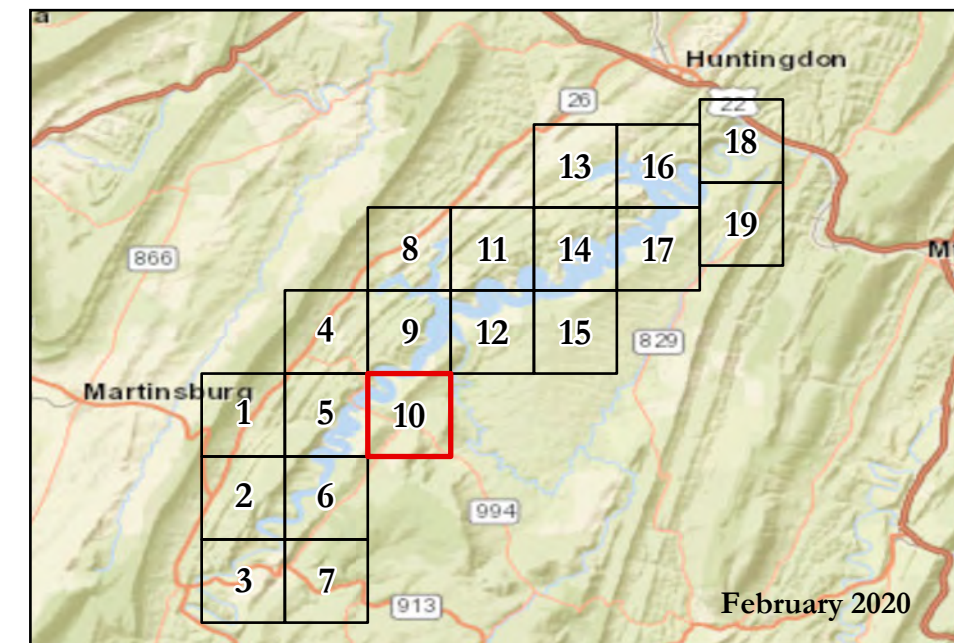
- |  |  |
|--|--|
|  High Density Recreation            |  MR-Wildlife Management         |
|  Project Operations                 |  WS-Open Recreation             |
|  Environmentally Sensitive Area     |  WS-Designated No-Wake          |
|  MR-Future/Inactive Recreation Area |  WS-Fish and Wildlife Sanctuary |
|  MR-Low Density Recreation          |  WS-Restricted                  |
|  MR-Vegetative Management           |  Mitigation                     |

### Classification Detail Area 10

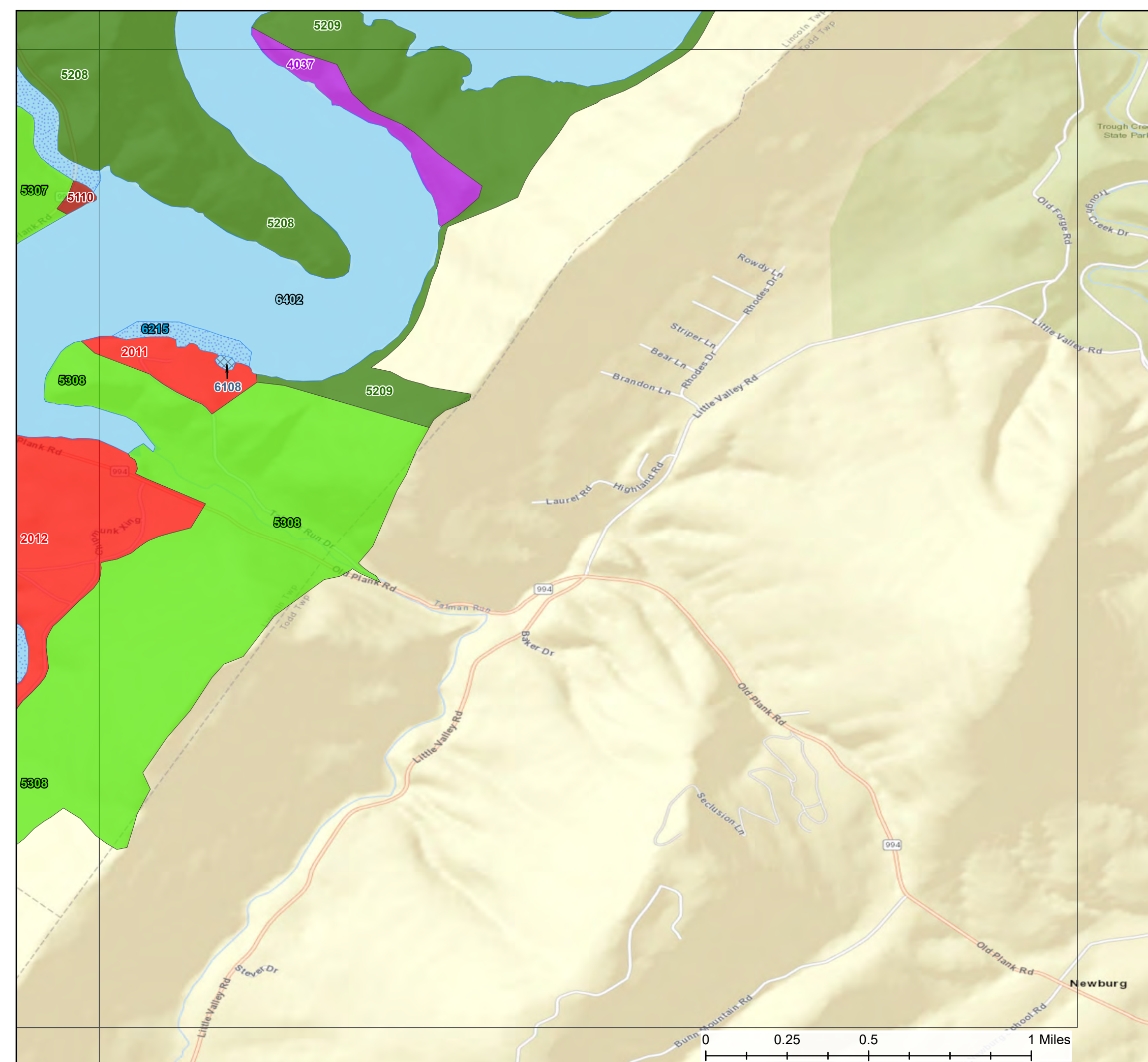
- High Density Recreation**
- 2011 - Tatman Run Recreation Area
  - 2012 - Lake Raystown Resort
- Environmentally Sensitive Area**
- 4037 - Shale Barren Habitat
- MR - Low Density Recreation**
- 5110 - Coffee Run Overlook - Penn DOT
- MR - Wildlife Management**
- 5208 - High Germany Wildlife Mgmt Area
  - 5209 - Bat Conservation Area (TC south to Tatman)
- MR - Vegetative Management**
- 5307 - Clappers Ridge south towards Gate 35
  - 5308 - Resort/Tatman Run Area
- WS - Restricted**
- 6108 - Tatman Run Swimming Area
- WS - Open Recreation**
- 6402 - Dam south to 994

### --DISCLAIMER--

The results and data shown on this map should be used for planning purposes to suit only the needs for this master plan. The data has not been prepared for, and is not suitable for legal, engineering, or surveying purposes



February 2020



# Raystown Lake

## Land Classifications

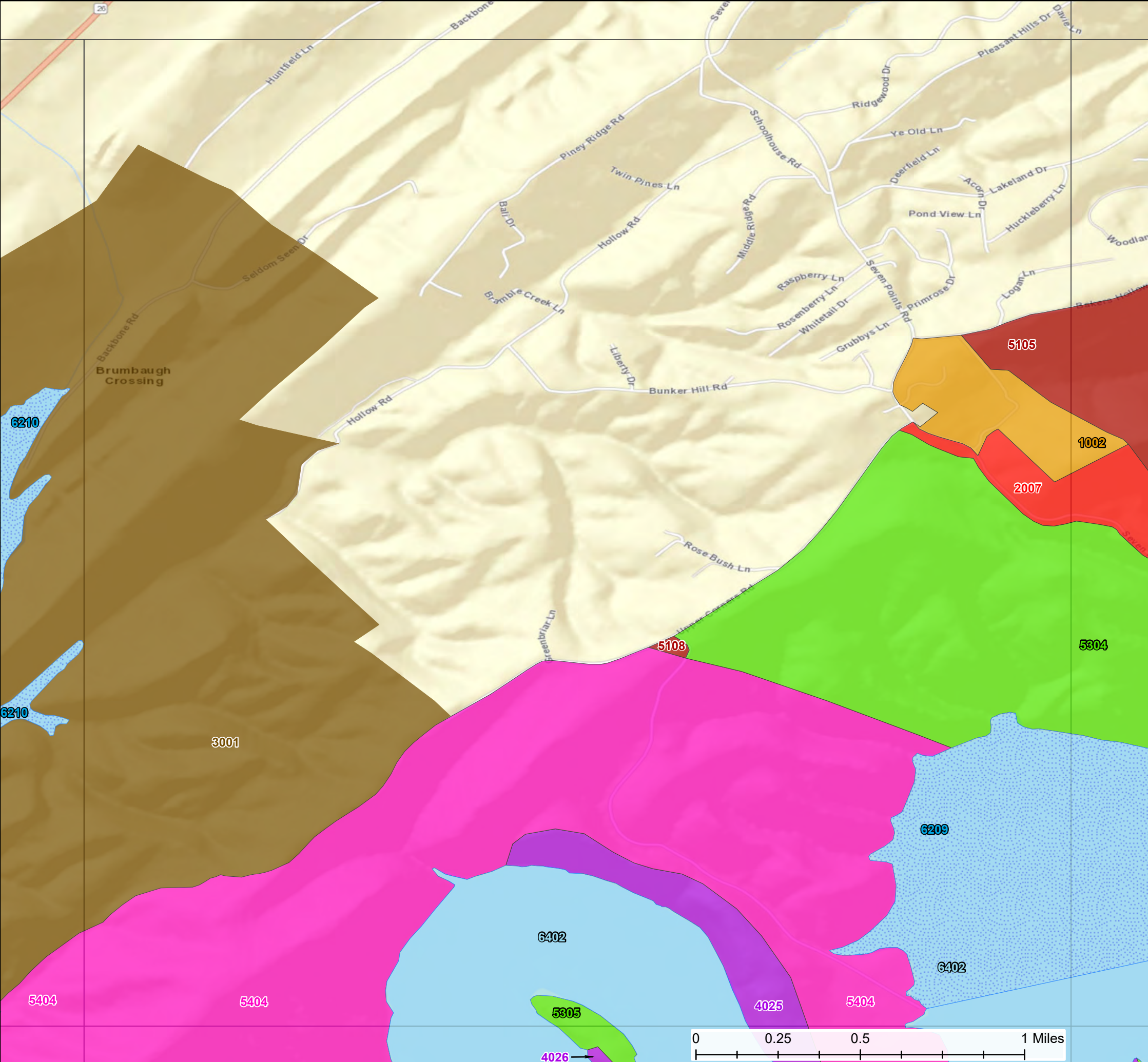
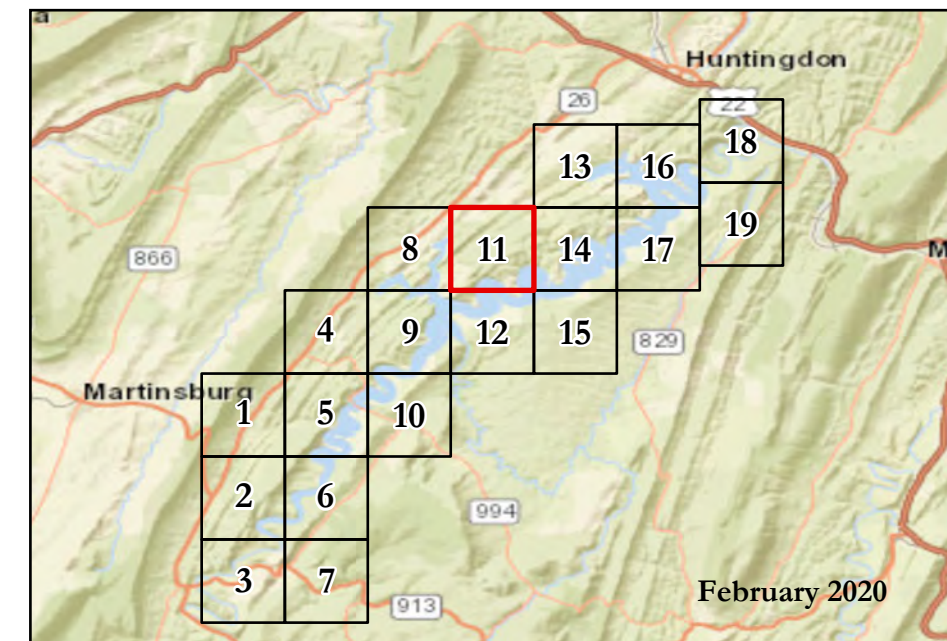
- High Density Recreation
- Project Operations
- Environmentally Sensitive Area
- MR-Future/Inactive Recreation Area
- MR-Low Density Recreation
- MR-Vegetative Management
- MR-Wildlife Management
- WS-Open Recreation
- WS-Designated No-Wake
- WS-Fish and Wildlife Sanctuary
- WS-Restricted
- Mitigation

### Classification Detail Area 11

- Project Operations**
  - 1002 - Maintenance Compound and Administration Building
- High Density Recreation**
  - 2007 - Seven Points Recreation Area
- Mitigation**
  - 3001 - Mitigation Area
- Environmentally Sensitive Area**
  - 4022 - Shale Barren Habitat
  - 4024 - Shale Barren Habitat
  - 4025 - Shale Barren Habitat
  - 4026 - Shale Barren Habitat
- MR - Low Density Recreation**
  - 5105 - Allegrippis & Old Loggers Trails
  - 5108 - Allegrippis Trailhead - Bakers Hollow Rd
- MR - Vegetative Management**
  - 5304 - Uppers Corners
  - 5305 - Gate 27 (Forshey's Gap)
- MR - Future/Inactive Recreation Area**
  - 5404 - Upper Corners
- WS - Open Recreation**
  - 6402 - Dam south to 994

### --DISCLAIMER--

The results and data shown on this map should be used for planning purposes to suit only the needs for this master plan. The data has not been prepared for, and is not suitable for legal, engineering, or surveying purposes





# Raystown Lake

## Land Classifications

- High Density Recreation
- Project Operations
- Environmentally Sensitive Area
- MR-Future/Inactive Recreation Area
- MR-Low Density Recreation
- MR-Vegetative Management
- MR-Wildlife Management
- WS-Open Recreation
- WS-Designated No-Wake
- WS-Fish and Wildlife Sanctuary
- WS-Restricted
- Mitigation

### Classification Detail Area 13

#### Environmentally Sensitive Area

4012 - Shale Barren Habitat

#### MR - Low Density Recreation

5102 - Rabbit Ears Island

5104 - Allegrippis Trails

#### MR - Wildlife Management

5204 - Bat Conservation Area (Rabbit Ears)

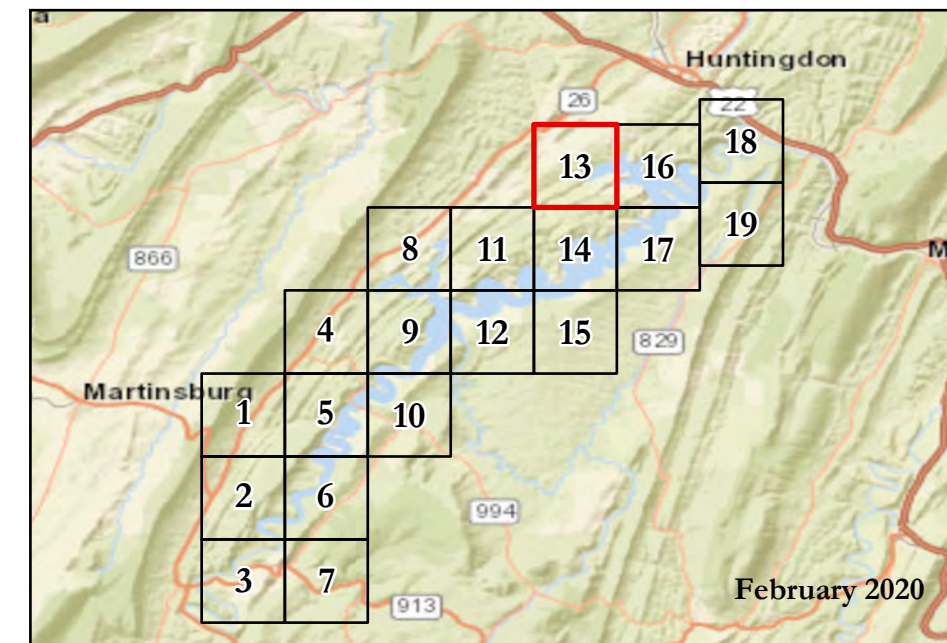

#### MR - Future/Inactive Recreation Area

5403 - Susquehannock North

### --DISCLAIMER--

The results and data shown on this map should be used for planning purposes to suit only the needs for this master plan.

The data has not been prepared for, and is not suitable for legal, engineering, or surveying purposes

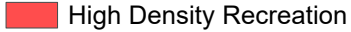

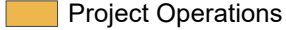



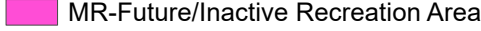
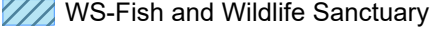






February 2020



# Raystown Lake

## Land Classifications

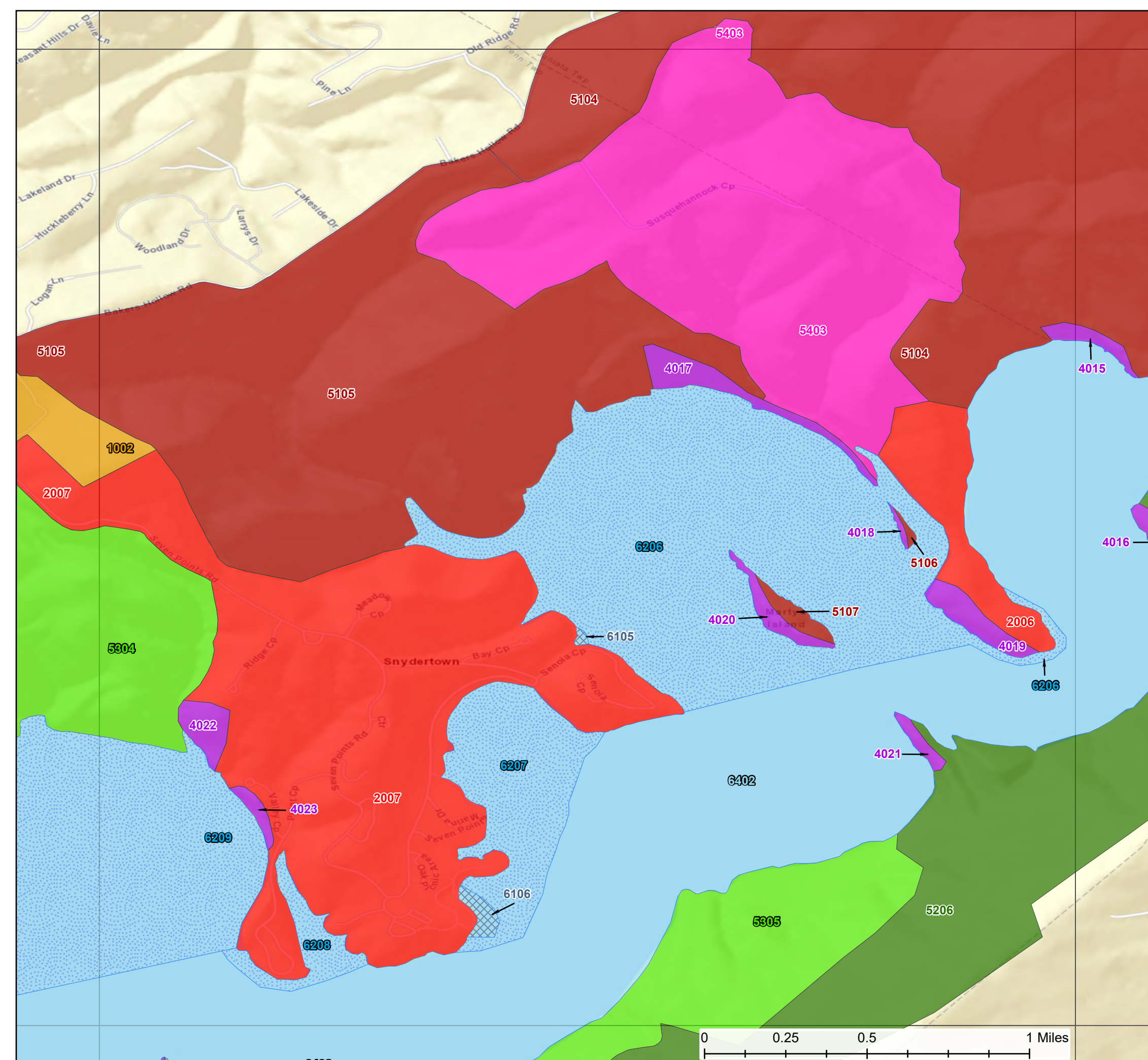
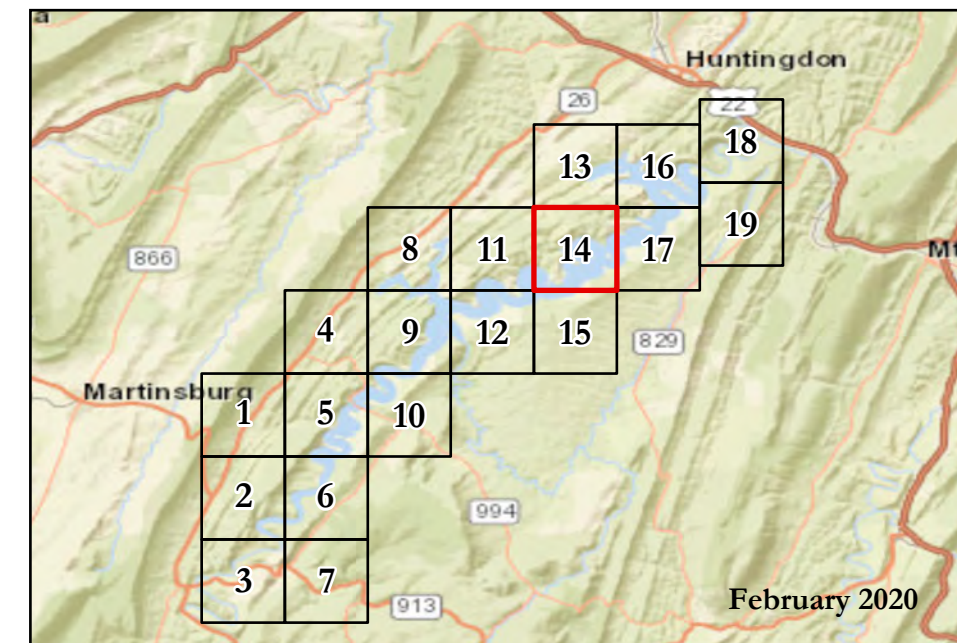
- |  |  |
|--|--|
|  High Density Recreation            |  MR-Wildlife Management         |
|  Project Operations                 |  WS-Open Recreation             |
|  Environmentally Sensitive Area     |  WS-Designated No-Wake          |
|  MR-Future/Inactive Recreation Area |  WS-Fish and Wildlife Sanctuary |
|  MR-Low Density Recreation          |  WS-Restricted                  |
|  MR-Vegetative Management           |  Mitigation                     |

### Classification Detail Area 14

- |   |  |
|---|--|
| <b>Project Operations</b>                               | 5105 - Allegrippis & Old Loggers Trails                |
| 1002 - Maintenance Compound and Administration Building | 5106 - Susquehannock Island                            |
| <b>High Density Recreation</b>                          | 5107 - Marti's Island                                  |
| 2006 - Susquehannock Campground                         | <b>MR - Wildlife Management</b>                        |
| 2007 - Seven Points Recreation Area                     | 5206 - Bat Conservation Area (Gate 1 south to Gate 27) |
| <b>Environmentally Sensitive Area</b>                   | <b>MR - Vegetative Management</b>                      |
| 4015 - Shale Barren Habitat                             | 5304 - Uppers Corners                                  |
| 4016 - Shale Barren Habitat                             | 5305 - Gate 27 (Forshey's Gap)                         |
| 4017 - Shale Barren Habitat                             | <b>MR - Future/Inactive Recreation Area</b>            |
| 4018 - Shale Barren Habitat                             | 5403 - Susquehannock North                             |
| 4019 - Shale Barren Habitat                             | <b>WS - Restricted</b>                                 |
| 4020 - Shale Barren Habitat                             | 6105 - USACE Boat House                                |
| 4021 - Shale Barren Habitat                             | 6106 - Seven Points Swimming Area                      |
| 4022 - Shale Barren Habitat                             | <b>WS - Open Recreation</b>                            |
| 4023 - Shale Barren Habitat                             | 6402 - Dam south to 994                                |
| 4024 - Shale Barren Habitat                             |  |
| <b>MR - Low Density Recreation</b>                      |  |
| 5104 - Allegrippis Trails                               |  |













### --DISCLAIMER--

The results and data shown on this map should be used for planning purposes to suit only the needs for this master plan. The data has not been prepared for, and is not suitable for legal, engineering, or surveying purposes



# Raystown Lake

## Land Classifications

- |  |  |
|--|--|
|  High Density Recreation            |  MR-Wildlife Management         |
|  Project Operations                 |  WS-Open Recreation             |
|  Environmentally Sensitive Area     |  WS-Designated No-Wake          |
|  MR-Future/Inactive Recreation Area |  WS-Fish and Wildlife Sanctuary |
|  MR-Low Density Recreation          |  WS-Restricted                  |
|  MR-Vegetative Management           |  Mitigation                     |

### Classification Detail Area 15

#### Environmentally Sensitive Area

4024 - Shale Barren Habitat

#### MR - Wildlife Management

5206 - Bat Conservation Area (Gate 1 south to Gate 27)

#### MR - Vegetative Management

5305 - Gate 27 (Forshey's Gap)

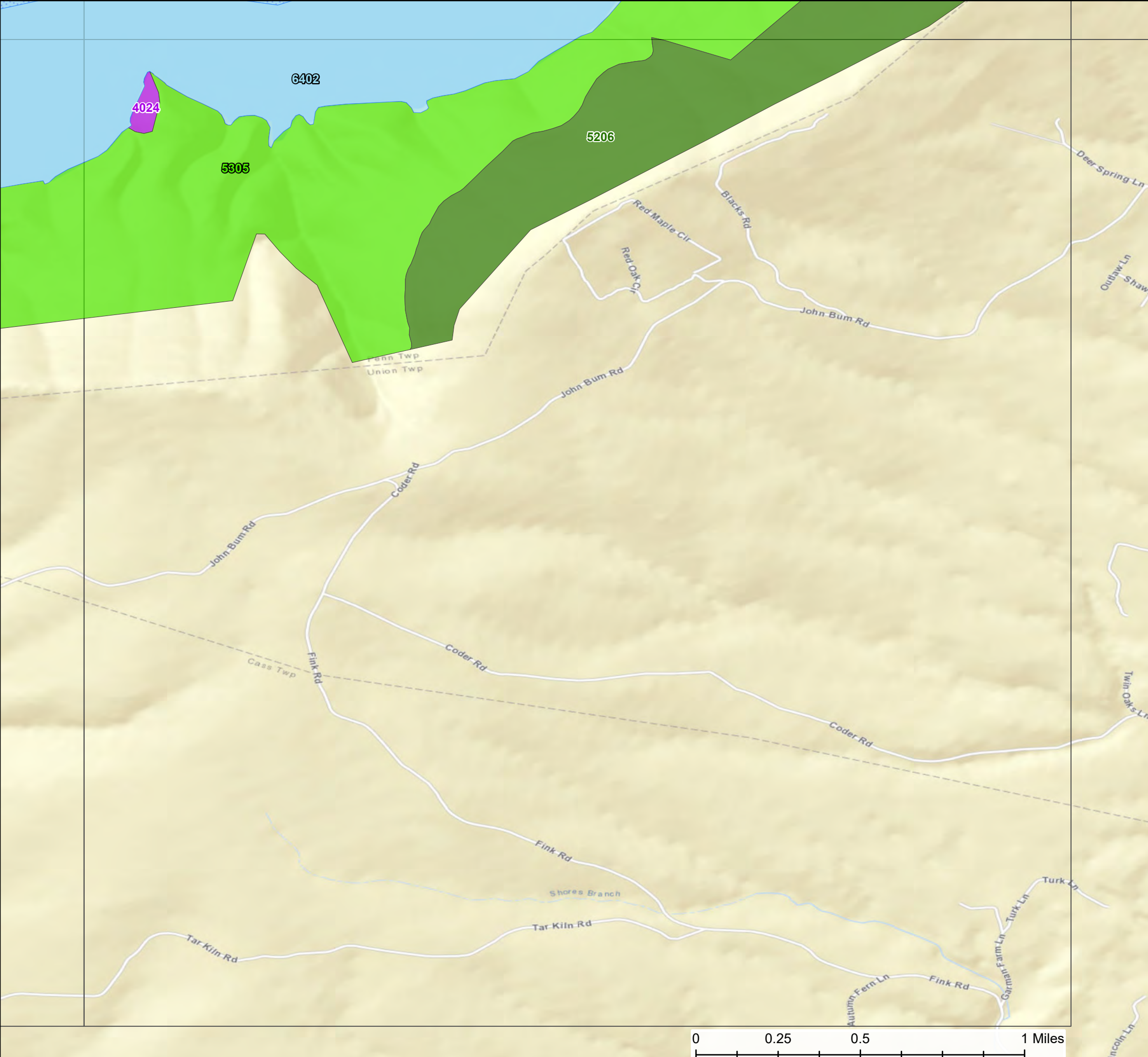
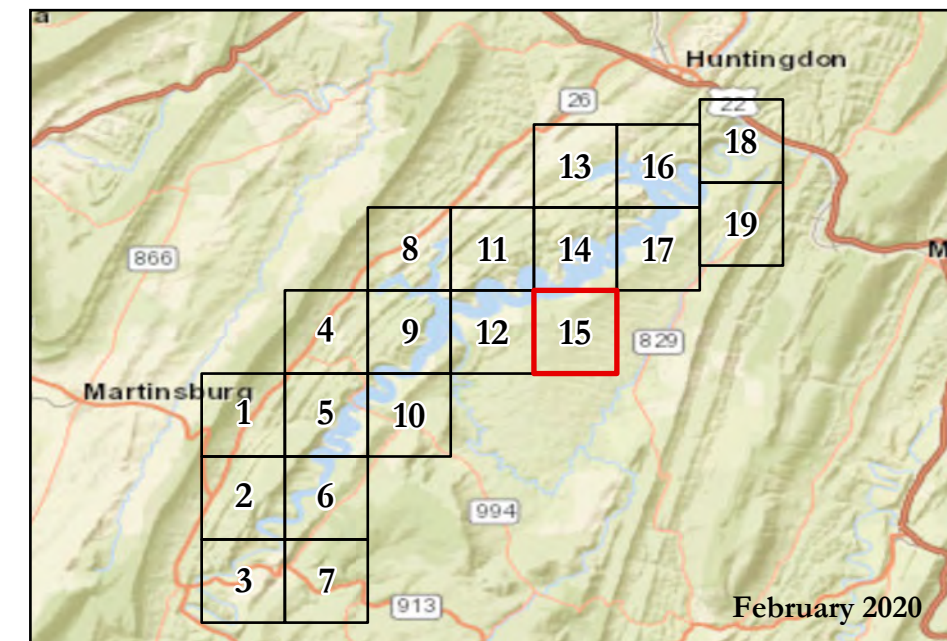
#### WS - Open Recreation

6402 - Dam south to 994

### --DISCLAIMER--

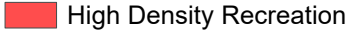

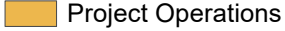



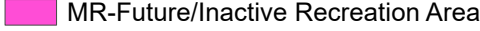
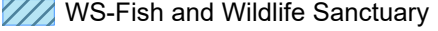




The results and data shown on this map should be used for planning purposes to suit only the needs for this master plan.

The data has not been prepared for, and is not suitable for legal, engineering, or surveying purposes



# Raystown Lake

## Land Classifications

- |  |  |
|--|--|
|  High Density Recreation            |  MR-Wildlife Management         |
|  Project Operations                 |  WS-Open Recreation             |
|  Environmentally Sensitive Area     |  WS-Designated No-Wake          |
|  MR-Future/Inactive Recreation Area |  WS-Fish and Wildlife Sanctuary |
|  MR-Low Density Recreation          |  WS-Restricted                  |
|  MR-Vegetative Management           |  Mitigation                     |

### Classification Detail Area 16

**Project Operations**

1001 - Raystown Dam

**High Density Recreation**

2003 - Raystown Dam - Pagoda

2004 - Ridenour and Hawn's Overlooks

2005 - Snyder's Run Boat Launch

**Environmentally Sensitive Area**

4005 - Shale Barren Habitat

4006 - Shale Barren Habitat

4007 - Shale Barren Habitat

4008 - Shale Barren Habitat

4009 - Shale Barren Habitat

4010 - Shale Barren Habitat

4011 - Shale Barren Habitat

4013 - Shale Barren Habitat

**MR - Low Density Recreation**

5102 - Rabbit Ears Island

5103 - Moonbeam Island

5104 - Allegrippis Trails

**MR - Wildlife Management**

5202 - Dyasard's farm south to Gate 2

5203 - Bat Conservation Area (Rabbit Ears)

5204 - Bat Conservation Area (Rabbit Ears)

5205 - Hawn's Peninsula

5206 - Bat Conservation Area (Gate 1 south to Gate 27)

**MR - Vegetative Management**

5303 - Dam south to Gate 1

**MR - Future/Inactive Recreation Area**

5402 - Moonbeam Paddle Access

**WS - Restricted**

6101 - Hydropower

6102 - Spillway

6103 - Tunnel

6104 - Dam

**WS - Designated No-Wake**

6201 - Dam

**WS - Open Recreation**

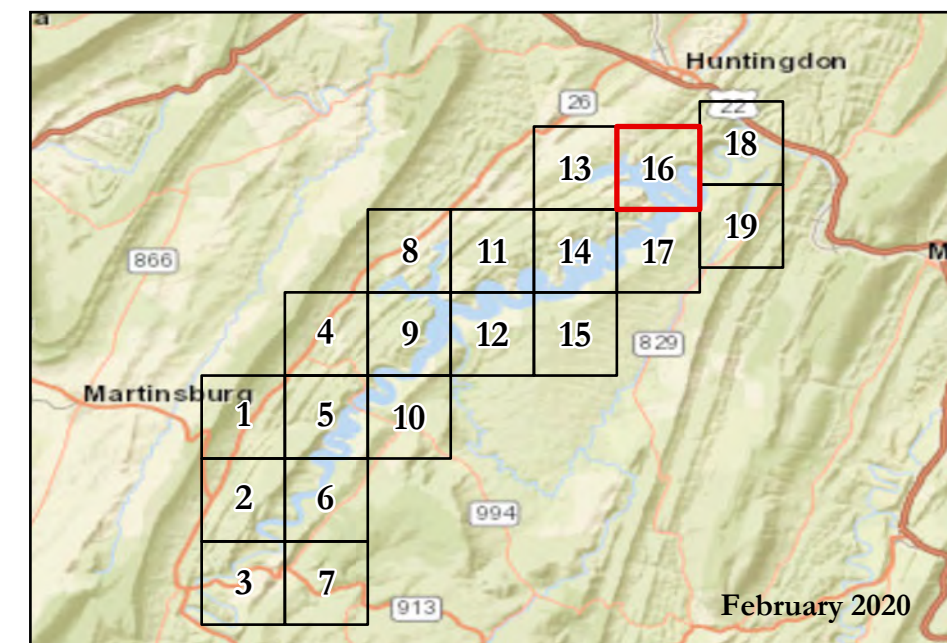
6401 - Downstream of the Dam

6402 - Dam south to 994


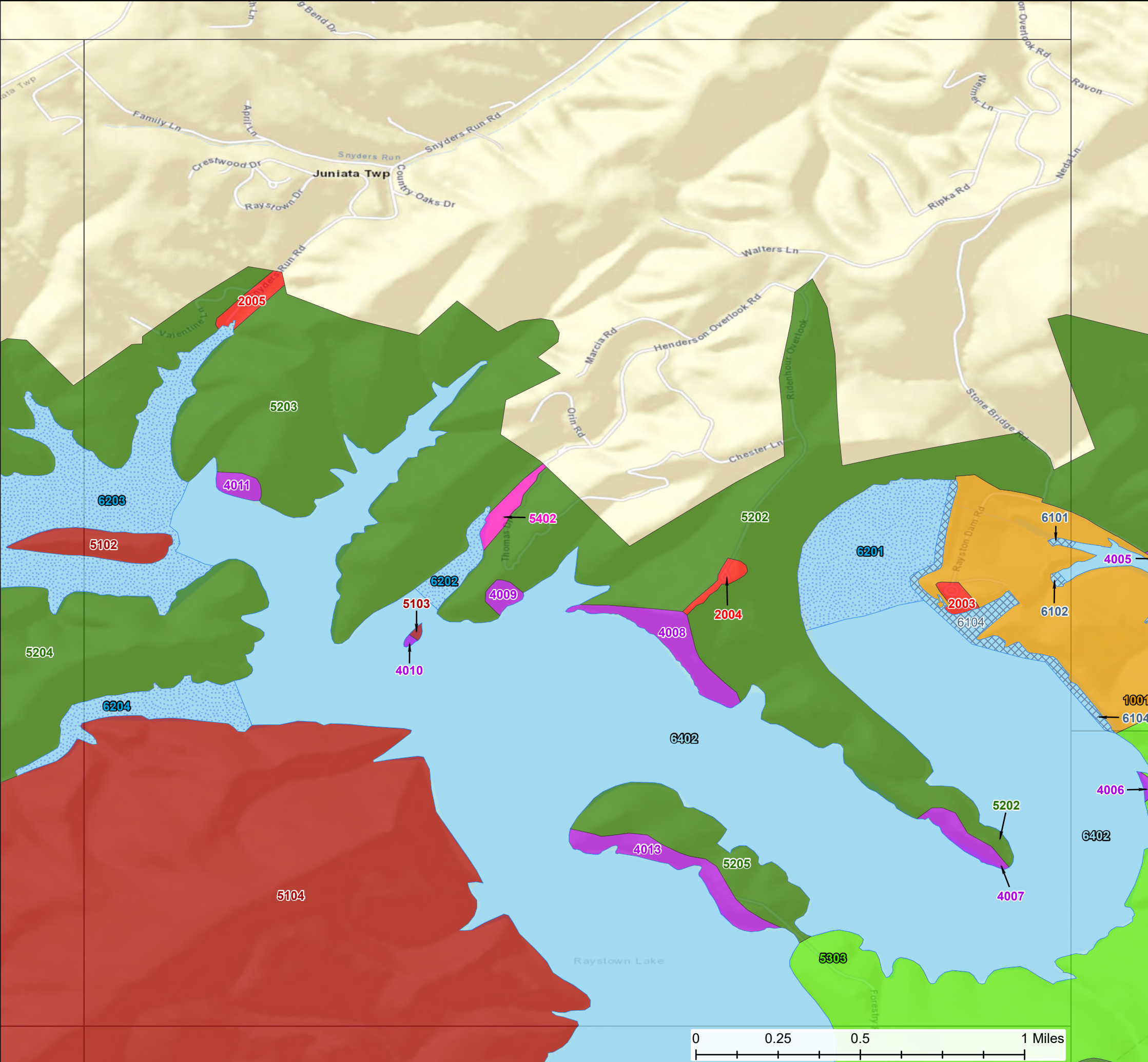
**--DISCLAIMER--**

The results and data shown on this map should be used for planning purposes to suit only the needs for this master plan.

The data has not been prepared for, and is not suitable for legal, engineering, or surveying purposes















February 2020



# Raystown Lake

## Land Classifications

- |  |  |
|--|--|
|  High Density Recreation            |  MR-Wildlife Management         |
|  Project Operations                 |  WS-Open Recreation             |
|  Environmentally Sensitive Area     |  WS-Designated No-Wake          |
|  MR-Future/Inactive Recreation Area |  WS-Fish and Wildlife Sanctuary |
|  MR-Low Density Recreation          |  WS-Restricted                  |
|  MR-Vegetative Management           |  Mitigation                     |

### Classification Detail Area 17

#### High Density Recreation

2006 - Susquehannock Campground

#### Environmentally Sensitive Area

4014 - Shale Barren Habitat  
 4015 - Shale Barren Habitat  
 4016 - Shale Barren Habitat  
 4019 - Shale Barren Habitat

#### MR - Low Density Recreation

5104 - Allegrippis Trails

#### MR - Wildlife Management

5206 - Bat Conservation Area (Gate 1 south to Gate 27)

#### MR - Vegetative Management

5303 - Dam south to Gate 1

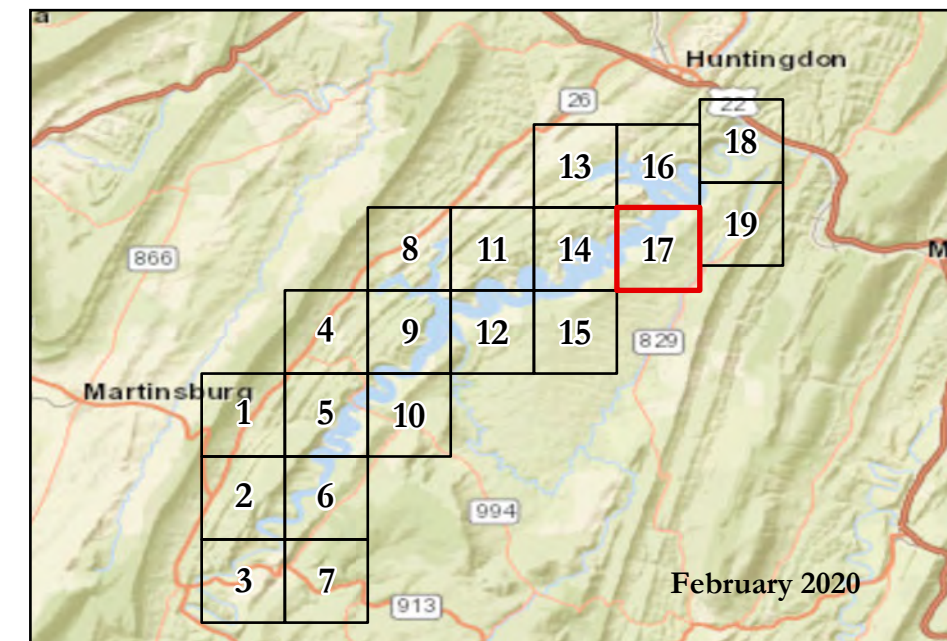
#### WS - Open Recreation

6402 - Dam south to 994

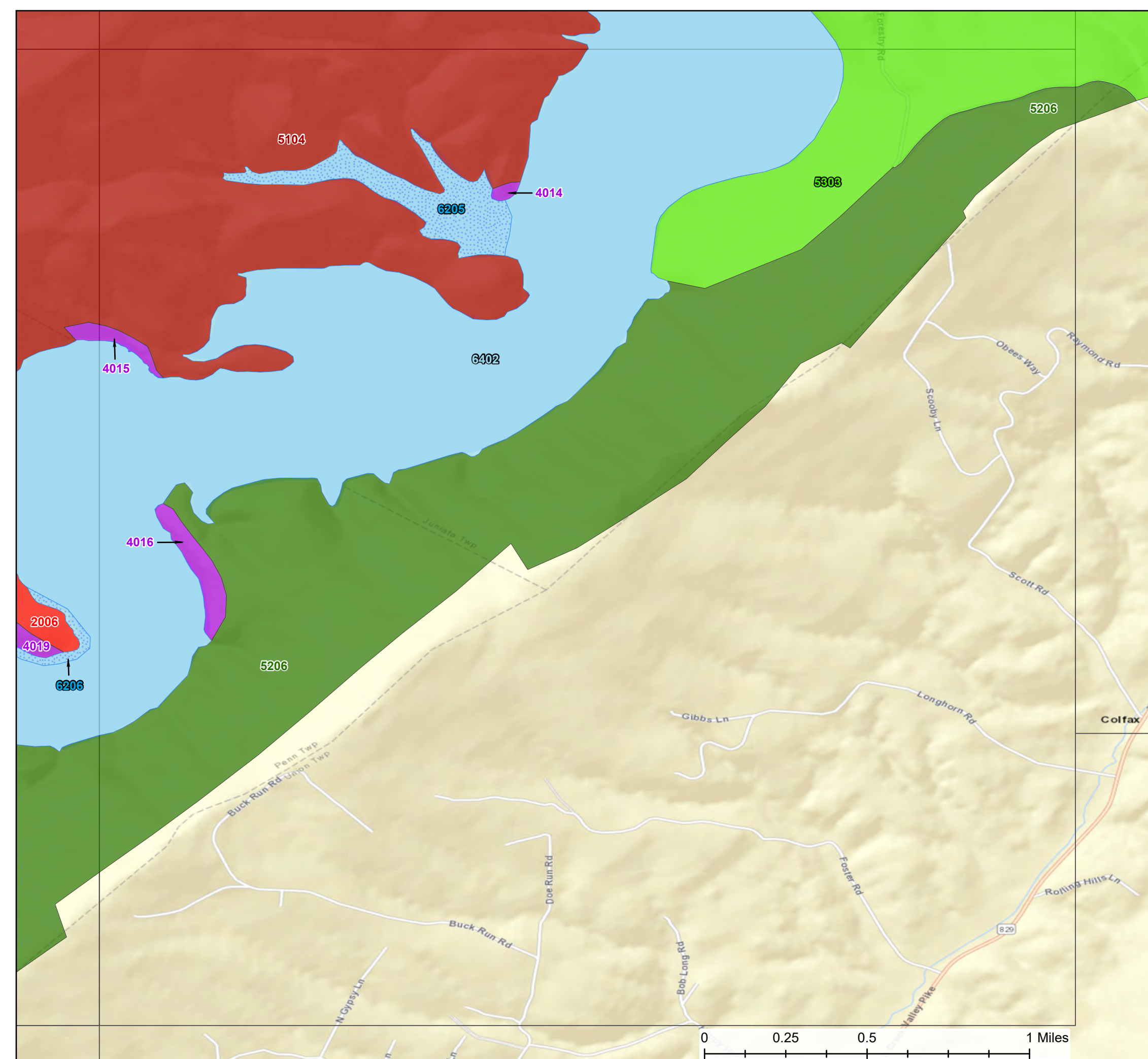
### --DISCLAIMER--

The results and data shown on this map should be used for planning purposes to suit only the needs for this master plan.

The data has not been prepared for, and is not suitable for legal, engineering, or surveying purposes

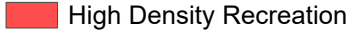
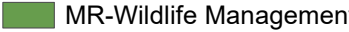
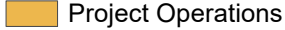



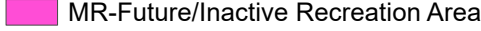



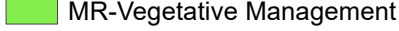



February 2020



# Raystown Lake

## Land Classifications

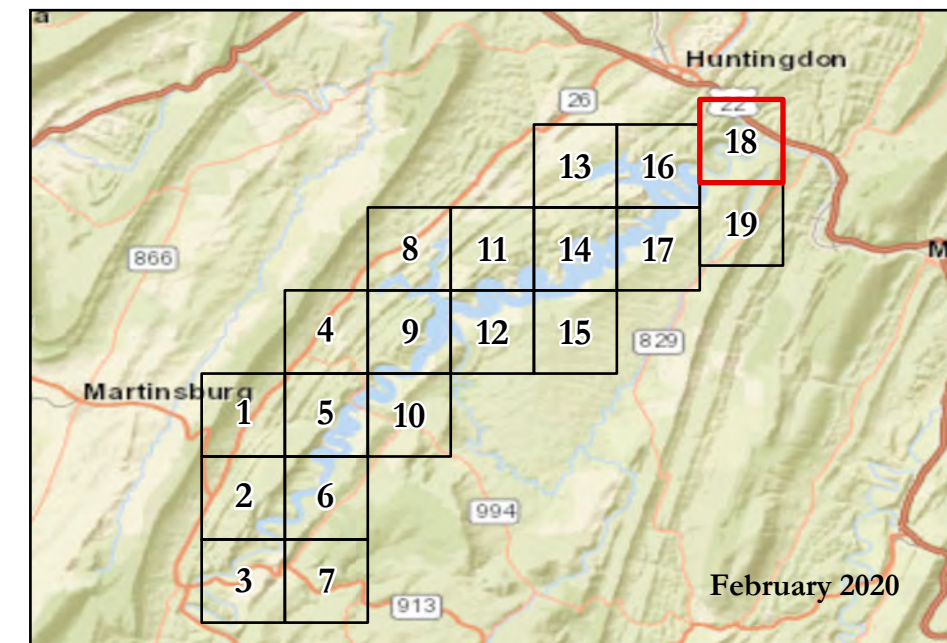
- |  |  |
|--|--|
|  High Density Recreation            |  MR-Wildlife Management         |
|  Project Operations                 |  WS-Open Recreation             |
|  Environmentally Sensitive Area     |  WS-Designated No-Wake          |
|  MR-Future/Inactive Recreation Area |  WS-Fish and Wildlife Sanctuary |
|  MR-Low Density Recreation          |  WS-Restricted                  |
|  MR-Vegetative Management           |  Mitigation                     |

### Classification Detail Area 18

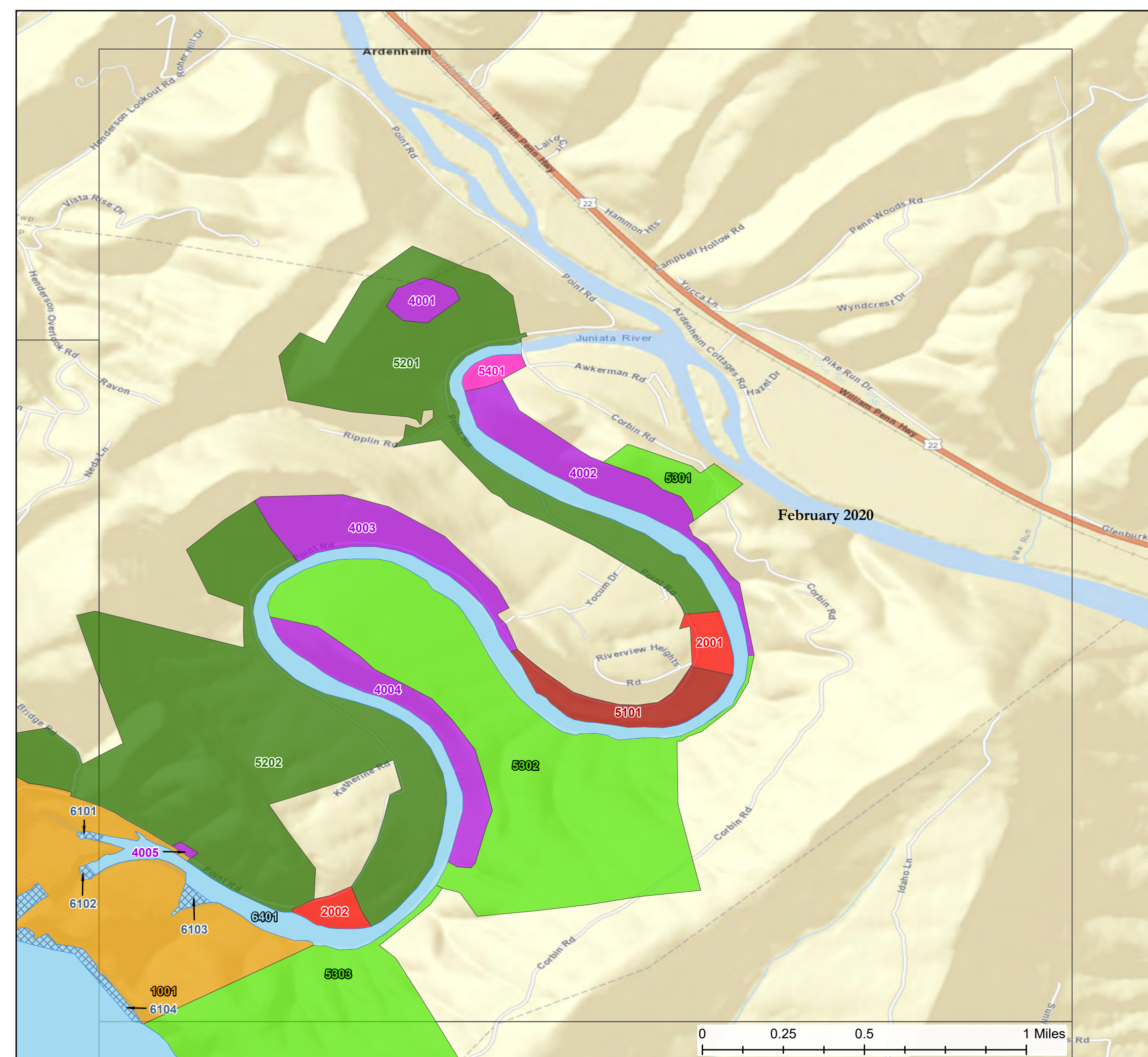
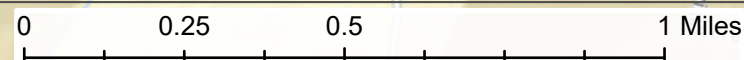
- |  |   |
|--|---|
| <b>Project Operations</b>                | 5202 - Dyasard's farm south to Gate 2       |
| 1001 - Raystown Dam                      | <b>MR - Vegetative Management</b>           |
| <b>High Density Recreation</b>           | 5301 - Along Corbin Rd                      |
| 2001 - Branch Camp                       | 5302 - Corbins Peninsula                    |
| 2002 - Corbin's Island                   | 5303 - Dam south to Gate 1                  |
| <b>Environmentally Sensitive Area</b>    | <b>MR - Future/Inactive Recreation Area</b> |
| 4001 - Shale Barren Habitat              | 5401 - Corbin's Bridge River Access         |
| 4002 - Shale Barren Habitat              | WS - Restricted                             |
| 4003 - Shale Barren Habitat              | 6101 - Hydropower                           |
| 4004 - Shale Barren Habitat              | 6102 - Spillway                             |
| 4005 - Shale Barren Habitat              | 6103 - Tunnel                               |
| <b>MR - Low Density Recreation</b>       | 6104 - Dam                                  |
| 5101 - Along river, south of Branch Camp | <b>WS - Open Recreation</b>                 |
| <b>MR - Wildlife Management</b>          | 6401 - Downstream of the Dam                |
| 5201 - North end along river             | 6402 - Dam south to 994                     |

### --DISCLAIMER--

The results and data shown on this map should be used for planning purposes to suit only the needs for this master plan. The data has not been prepared for, and is not suitable for legal, engineering, or surveying purposes

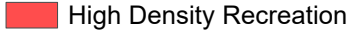

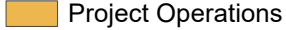



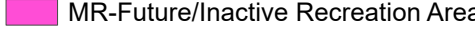
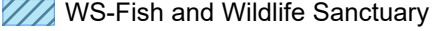






February 2020



# Raystown Lake

## Land Classifications

- |  |  |
|--|--|
|  High Density Recreation            |  MR-Wildlife Management         |
|  Project Operations                 |  WS-Open Recreation             |
|  Environmentally Sensitive Area     |  WS-Designated No-Wake          |
|  MR-Future/Inactive Recreation Area |  WS-Fish and Wildlife Sanctuary |
|  MR-Low Density Recreation          |  WS-Restricted                  |
|  MR-Vegetative Management           |  Mitigation                     |

### Classification Detail Area 19

#### Project Operations

1001 - Raystown Dam

#### Environmentally Sensitive Area

4006 - Shale Barren Habitat

4007 - Shale Barren Habitat

#### MR - Wildlife Management

5202 - Dyasard's farm south to Gate 2

5206 - Bat Conservation Area (Gate 1 south to Gate 27)

#### MR - Vegetative Management

5303 - Dam south to Gate 1

#### WS - Restricted

6104 - Dam

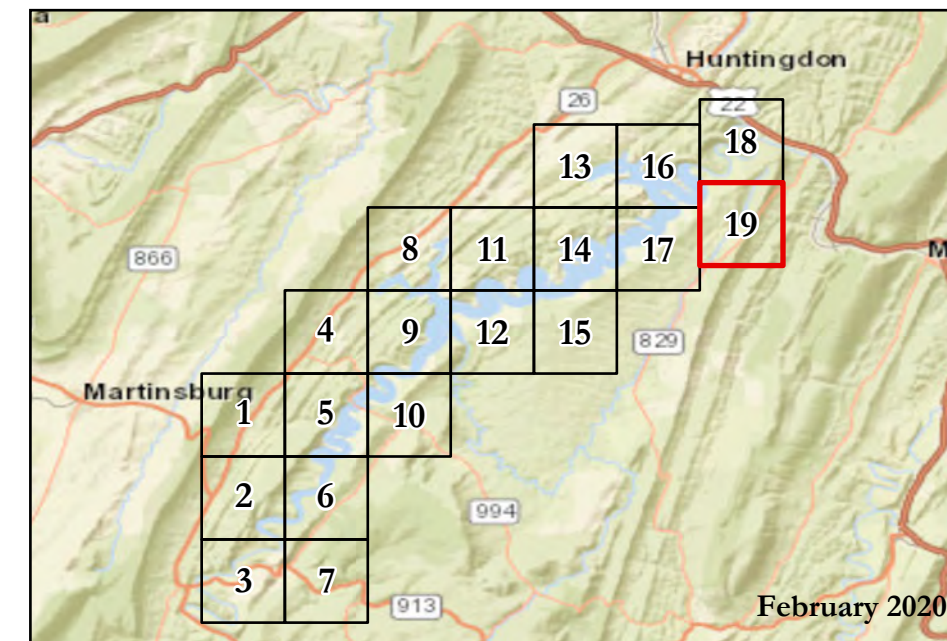
#### WS - Open Recreation

6402 - Dam south to 994

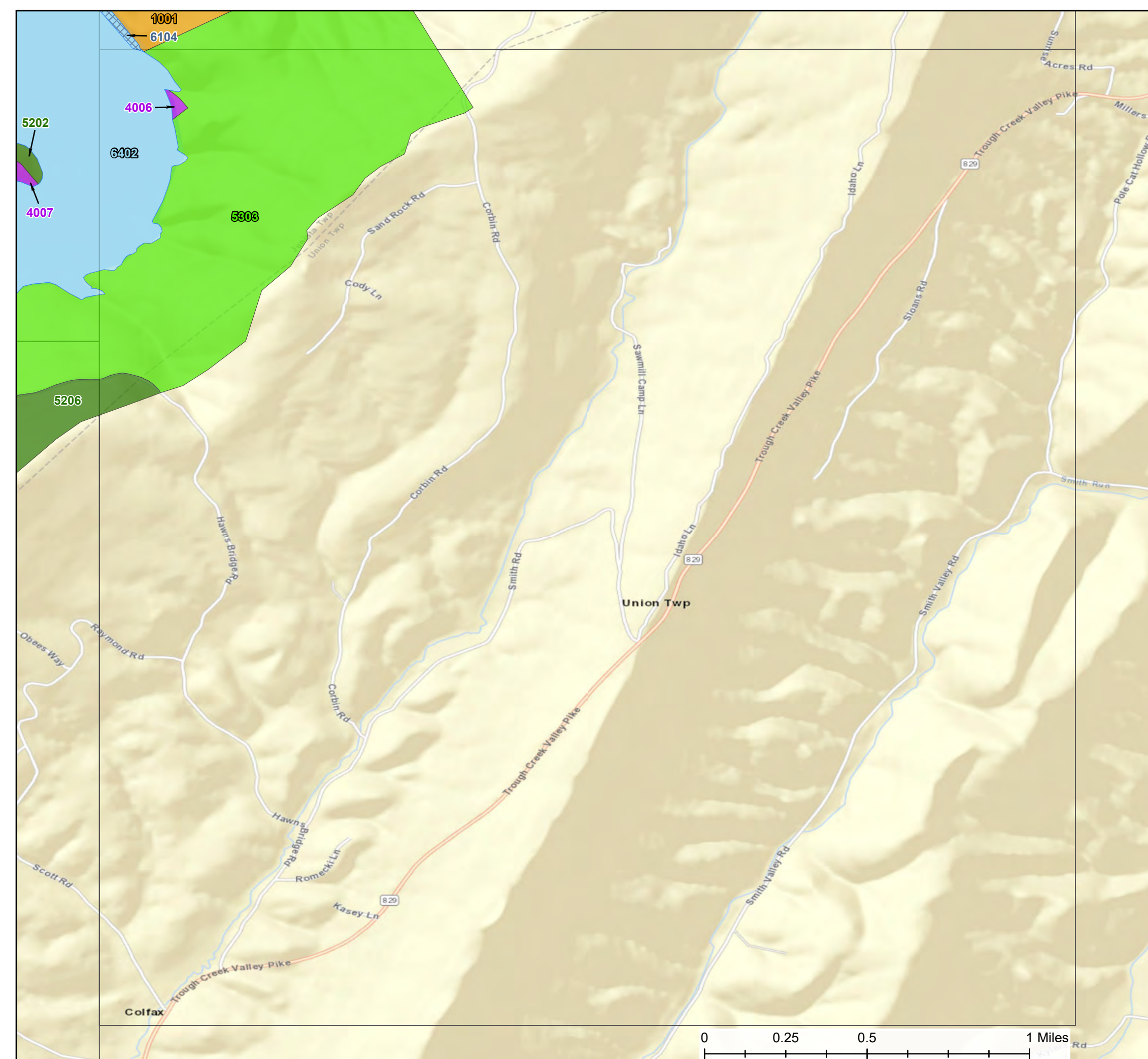
### --DISCLAIMER--

The results and data shown on this map should be used for planning purposes to suit only the needs for this master plan.

The data has not been prepared for, and is not suitable for legal, engineering, or surveying purposes



February 2020



## Raystown Lake Master Plan-Classification Summary

Classification	Subclassification	ID	Acres
Project Operations	Project Operations	1001	172.22
Project Operations	Project Operations	1002	69.49
<b>Total:</b>			<b>241.71</b>
High Density Recreation	High Density Recreation	2001	10.86
High Density Recreation	High Density Recreation	2002	8.98
High Density Recreation	High Density Recreation	2003	3.73
High Density Recreation	High Density Recreation	2004	3.72
High Density Recreation	High Density Recreation	2005	6.52
High Density Recreation	High Density Recreation	2006	60.91
High Density Recreation	High Density Recreation	2007	563.23
High Density Recreation	High Density Recreation	2008	7.95
High Density Recreation	High Density Recreation	2009	19.91
High Density Recreation	High Density Recreation	2010	5.88
High Density Recreation	High Density Recreation	2011	28.44
High Density Recreation	High Density Recreation	2012	293.05
High Density Recreation	High Density Recreation	2013	24.73
High Density Recreation	High Density Recreation	2014	20.00
High Density Recreation	High Density Recreation	2015	9.12
<b>Total:</b>			<b>1,067.03</b>
Mitigation	Mitigation	3001	2,653.77
<b>Total:</b>			<b>2,653.77</b>
Env Sensitive Area	Env Sensitive Area	4001	10.04
Env Sensitive Area	Env Sensitive Area	4002	46.80
Env Sensitive Area	Env Sensitive Area	4003	49.66
Env Sensitive Area	Env Sensitive Area	4004	42.28
Env Sensitive Area	Env Sensitive Area	4005	0.85
Env Sensitive Area	Env Sensitive Area	4006	1.35
Env Sensitive Area	Env Sensitive Area	4007	7.48
Env Sensitive Area	Env Sensitive Area	4008	17.59
Env Sensitive Area	Env Sensitive Area	4009	3.80
Env Sensitive Area	Env Sensitive Area	4010	0.45
Env Sensitive Area	Env Sensitive Area	4011	4.51
Env Sensitive Area	Env Sensitive Area	4012	3.11
Env Sensitive Area	Env Sensitive Area	4013	18.63
Env Sensitive Area	Env Sensitive Area	4014	1.71
Env Sensitive Area	Env Sensitive Area	4015	6.34
Env Sensitive Area	Env Sensitive Area	4016	13.13
Env Sensitive Area	Env Sensitive Area	4017	17.75
Env Sensitive Area	Env Sensitive Area	4018	1.07
Env Sensitive Area	Env Sensitive Area	4019	12.70
Env Sensitive Area	Env Sensitive Area	4020	7.58
Env Sensitive Area	Env Sensitive Area	4021	3.91
Env Sensitive Area	Env Sensitive Area	4022	10.44
Env Sensitive Area	Env Sensitive Area	4023	3.93

Env Sensitive Area	Env Sensitive Area	4024	5.04
Env Sensitive Area	Env Sensitive Area	4025	75.08
Env Sensitive Area	Env Sensitive Area	4026	12.72
Env Sensitive Area	Env Sensitive Area	4027	1.23
Env Sensitive Area	Env Sensitive Area	4028	32.04
Env Sensitive Area	Env Sensitive Area	4029	17.42
Env Sensitive Area	Env Sensitive Area	4030	2.12
Env Sensitive Area	Env Sensitive Area	4031	2.91
Env Sensitive Area	Env Sensitive Area	4032	5.75
Env Sensitive Area	Env Sensitive Area	4033	1.03
Env Sensitive Area	Env Sensitive Area	4034	5.96
Env Sensitive Area	Env Sensitive Area	4035	4.58
Env Sensitive Area	Env Sensitive Area	4036	18.74
Env Sensitive Area	Env Sensitive Area	4037	30.49
Env Sensitive Area	Env Sensitive Area	4038	0.39
Env Sensitive Area	Env Sensitive Area	4039	5.31
Env Sensitive Area	Env Sensitive Area	4040	1.90
<b>Total:</b>			<b>507.82</b>
Multiple Resource Mgmt	Low Density Recreation	5101	27.61
Multiple Resource Mgmt	Low Density Recreation	5102	17.89
Multiple Resource Mgmt	Low Density Recreation	5103	0.56
Multiple Resource Mgmt	Low Density Recreation	5104	1,636.05
Multiple Resource Mgmt	Low Density Recreation	5105	658.03
Multiple Resource Mgmt	Low Density Recreation	5106	0.98
Multiple Resource Mgmt	Low Density Recreation	5107	6.17
Multiple Resource Mgmt	Low Density Recreation	5108	2.09
Multiple Resource Mgmt	Low Density Recreation	5109	0.46
Multiple Resource Mgmt	Low Density Recreation	5110	3.18
Multiple Resource Mgmt	Low Density Recreation	5111	1.60
Multiple Resource Mgmt	Low Density Recreation	5112	179.05
Multiple Resource Mgmt	Low Density Recreation	5113	82.09
Multiple Resource Mgmt	Low Density Recreation	5114	1.55
Multiple Resource Mgmt	Low Density Recreation	5115	2.97
Multiple Resource Mgmt	Low Density Recreation	5116	1.42
Multiple Resource Mgmt	Low Density Recreation	5117	1.20
Multiple Resource Mgmt	Low Density Recreation	5118	1.69
Multiple Resource Mgmt	Low Density Recreation	5119	1.83
Multiple Resource Mgmt	Low Density Recreation	5120	5.50
Multiple Resource Mgmt	Low Density Recreation	5121	62.25
Multiple Resource Mgmt	Low Density Recreation	5122	0.19
<b>Total:</b>			<b>2,694.36</b>
Multiple Resource Mgmt	Wildlife Mgmt	5201	153.47
Multiple Resource Mgmt	Wildlife Mgmt	5202	653.65
Multiple Resource Mgmt	Wildlife Mgmt	5203	304.43
Multiple Resource Mgmt	Wildlife Mgmt	5204	659.41
Multiple Resource Mgmt	Wildlife Mgmt	5205	51.29



Multiple Resource Mgmt	Wildlife Mgmt	5206	1,085.85
Multiple Resource Mgmt	Wildlife Mgmt	5207	362.04
Multiple Resource Mgmt	Wildlife Mgmt	5208	2,318.18
Multiple Resource Mgmt	Wildlife Mgmt	5209	363.00
Multiple Resource Mgmt	Wildlife Mgmt	5210	1,060.94
<b>Total:</b>			<b>7,012.26</b>
Multiple Resource Mgmt	Veg Mgmt	5301	18.43
Multiple Resource Mgmt	Veg Mgmt	5302	271.30
Multiple Resource Mgmt	Veg Mgmt	5303	610.37
Multiple Resource Mgmt	Veg Mgmt	5304	429.34
Multiple Resource Mgmt	Veg Mgmt	5305	797.40
Multiple Resource Mgmt	Veg Mgmt	5306	633.98
Multiple Resource Mgmt	Veg Mgmt	5307	1,747.95
Multiple Resource Mgmt	Veg Mgmt	5308	434.81
Multiple Resource Mgmt	Veg Mgmt	5309	19.73
Multiple Resource Mgmt	Veg Mgmt	5310	503.65
<b>Total:</b>			<b>5,466.96</b>
Multiple Resource Mgmt	Future or Inactive Rec	5401	6.60
Multiple Resource Mgmt	Future or Inactive Rec	5402	6.10
Multiple Resource Mgmt	Future or Inactive Rec	5403	523.59
Multiple Resource Mgmt	Future or Inactive Rec	5404	1,048.31
Multiple Resource Mgmt	Future or Inactive Rec	5405	20.25
Multiple Resource Mgmt	Future or Inactive Rec	5406	92.81
Multiple Resource Mgmt	Future or Inactive Rec	5407	1.19
<b>Total:</b>			<b>1,698.85</b>
Water Surface	Restricted	6101	0.73
Water Surface	Restricted	6102	0.67
Water Surface	Restricted	6103	2.08
Water Surface	Restricted	6104	18.96
Water Surface	Restricted	6105	0.77
Water Surface	Restricted	6106	4.98
Water Surface	Restricted	6107	10.34
Water Surface	Restricted	6108	0.95
Water Surface	Restricted	6109	195.71
Water Surface	Restricted	6110	1.20
<b>Total:</b>			<b>236.39</b>
Water Surface	No Wake	6201	70.72
Water Surface	No Wake	6202	9.62
Water Surface	No Wake	6203	234.26
Water Surface	No Wake	6204	29.00
Water Surface	No Wake	6205	45.94
Water Surface	No Wake	6206	463.43
Water Surface	No Wake	6207	105.33
Water Surface	No Wake	6208	23.09
Water Surface	No Wake	6209	349.44
Water Surface	No Wake	6210	144.68

Water Surface	No Wake	6211	107.52
Water Surface	No Wake	6212	27.49
Water Surface	No Wake	6213	87.48
Water Surface	No Wake	6214	35.25
Water Surface	No Wake	6215	10.73
Water Surface	No Wake	6216	5.29
Water Surface	No Wake	6217	90.84
Water Surface	No Wake	6218	60.02
Water Surface	No Wake	6219	132.20
<b>Total:</b>			<b>2,032.33</b>
Water Surface	Fish/Wildlife Sanctuary	6301	43.70
<b>Total:</b>			<b>43.70</b>
Water Surface	Open Recreation	6401	135.57
Water Surface	Open Recreation	6402	5,089.41
Water Surface	Open Recreation	6403	65.83
Water Surface	Open Recreation	6404	729.23
<b>Total:</b>			<b>6,020.04</b>
<b>Total Acres:</b>			<b>29,675.22</b>