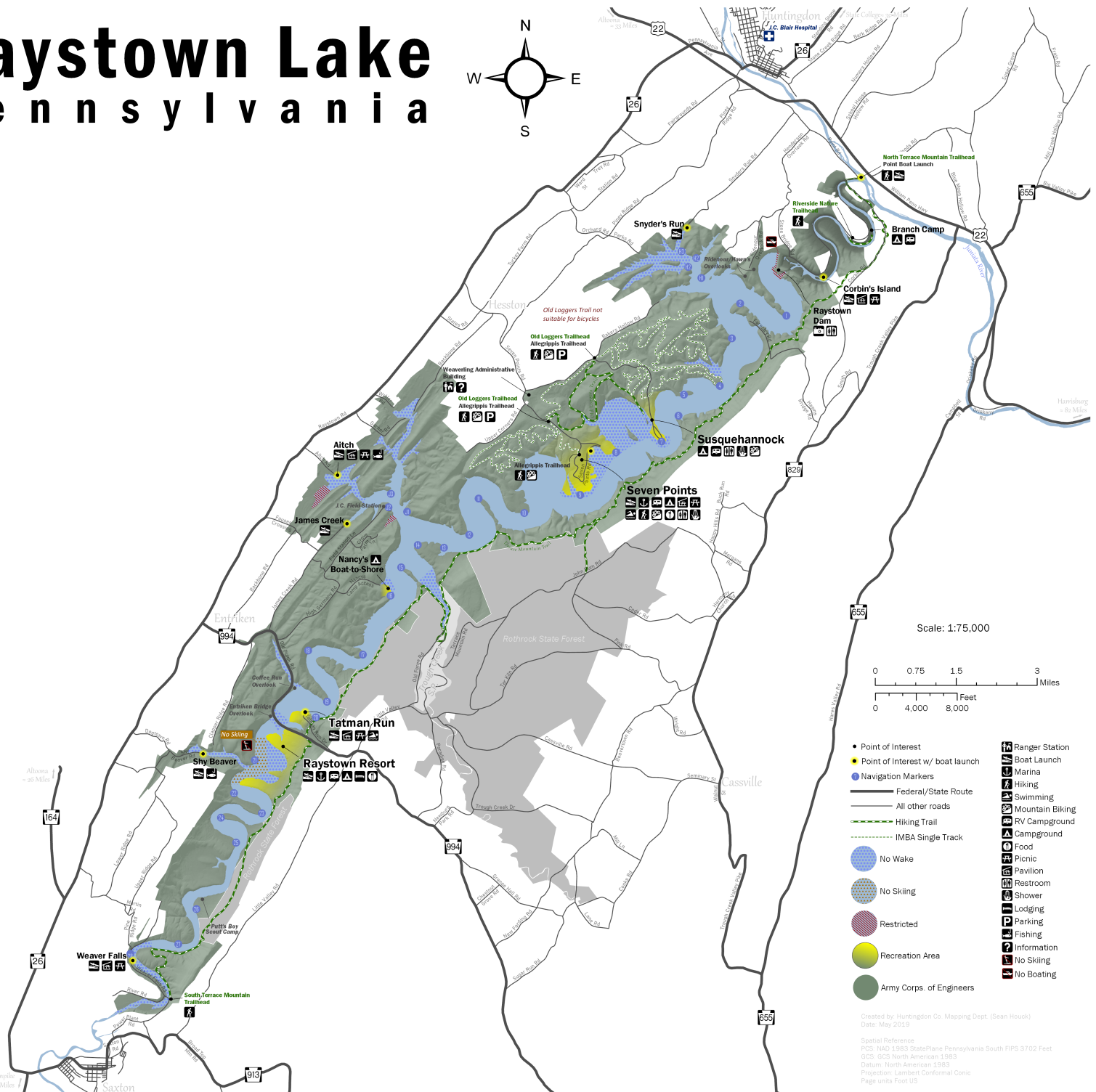
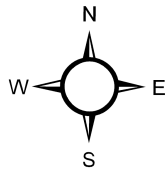


APPENDIX D
Park Maps
(High Density Recreation, Future Recreation Area and Trail)

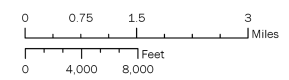


Raystown Lake

Pennsylvania



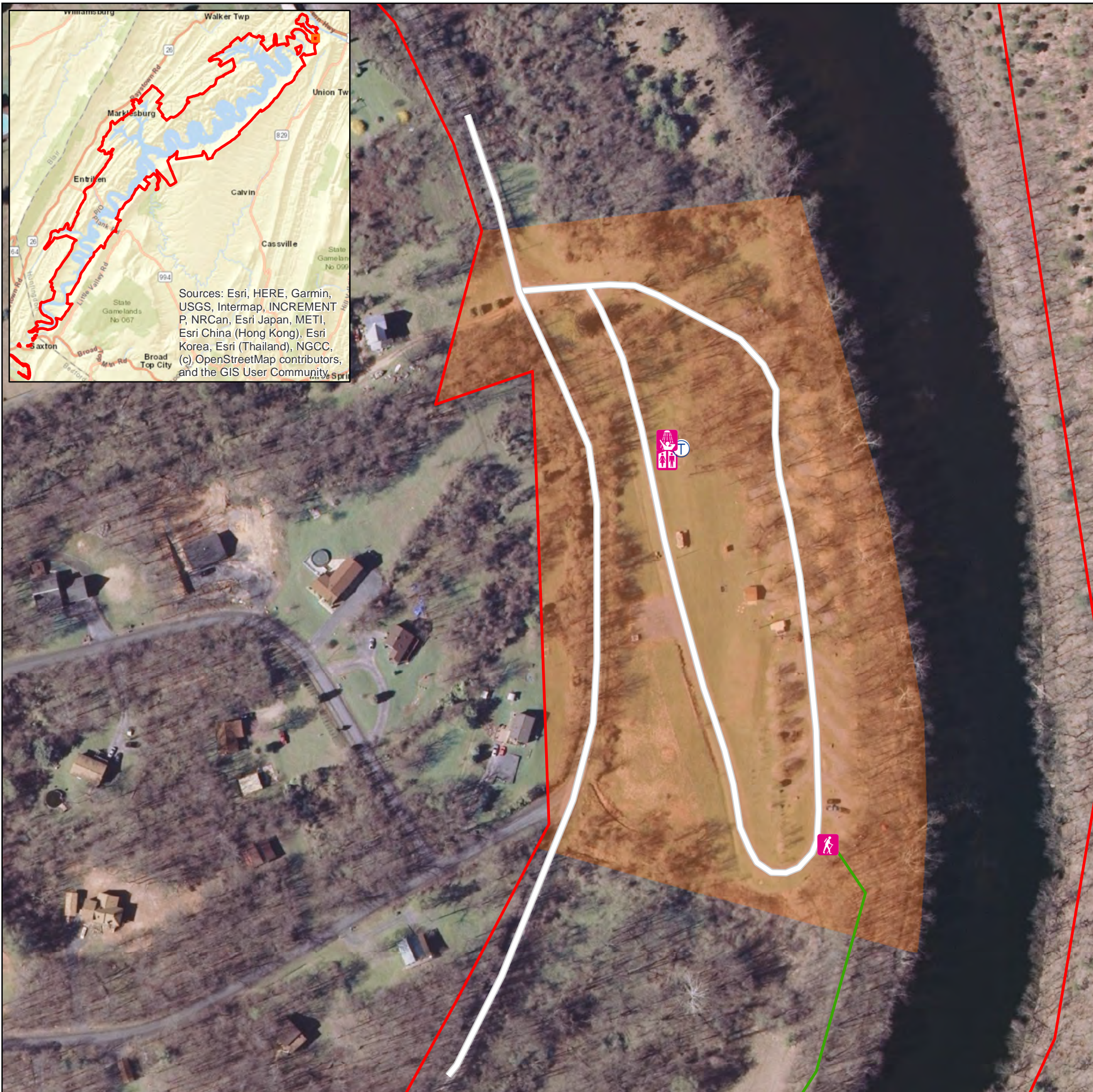
Scale: 1:75,000



- Point of Interest
- Point of Interest w/ boat launch
- Navigation Markers
- Federal/State Route
- All other roads
- Hiking Trail
- IMBA Single Track
- No Wake
- No Skiing
- Restricted
- Recreation Area
- Army Corps. of Engineers
- 🏠 Ranger Station
- 🚤 Boat Launch
- ⚓ Marina
- 🥾 Hiking
- 🏊 Swimming
- 🚲 Mountain Biking
- 🏠 RV Campground
- 🏕 Campground
- 🍽 Food
- 🏠 Picnic
- 🏠 Pavilion
- 🚻 Restroom
- 🚿 Shower
- 🏠 Lodging
- 🅇 Parking
- 🎣 Fishing
- 📍 Information
- 🚫 No Skiing
- 🚫 No Boating

Created by: Huntingdon Co. Mapping Dept. (Sean Houck)
 Date: May 2019
 Spatial Reference
 PCS: NAD 1983 StatePlane Pennsylvania South FIPS 3702 Feet
 GCS: GCS North American 1983
 Datum: North American 1983
 Projection: Lambert Conformal Conic
 Page units: Foot US

Breezewood, PA, Tompkins
 ≈ 33 Miles



Sources: Esri, HERE, Garmin, USGS, Intermap, INCREMENT P, NRCan, Esri Japan, METI, Esri China (Hong Kong), Esri Korea, Esri (Thailand), NGCC, (c) OpenStreetMap contributors, and the GIS User Community

Recreation Features	Corps	Outgranted
Restroom, Vault		1
# of Restrooms with Showers		1
Campsite Total		31
20/30 Amp Outlet		31
Gate/Park Attendent Site		1
Building, Admin, or Maintenance		1
Picnic Site		1
Trails, Hiking	1	
Miles	0.5	

- Parking
- Ranger Station
- Picnic Shelter
- Volleyball
- Skills Park
- Overlook
- Swim Beach
- Vault Toilet
- Hiking Trailhead
- Amphitheater
- Boat Launch
- Roads
- Bicycle Trailhead
- Showers
- Restroom
- Fee Boundary
- Marina
- Group Shelter
- Fishing Pier
- High Density Recreation
- Visitor Center
- Sanitary Dump Station
- Playground
- Riverside Nature Trail

--Disclaimer--
 The results and data shown on this map should be used for planning purposes to suit only the needs for this master plan. The data has not been prepared for, and is not suitable for legal, engineering, or surveying purposes

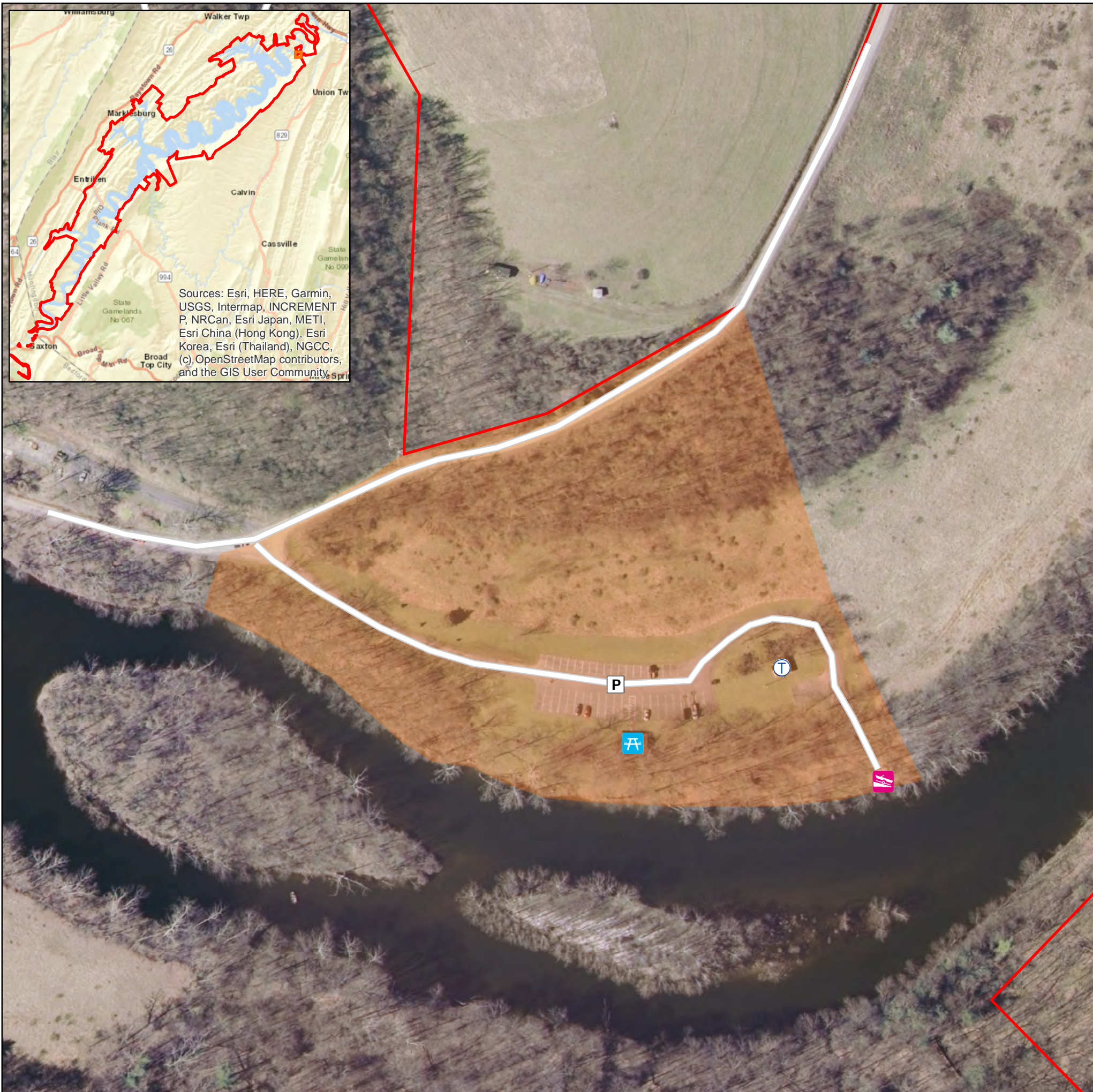
U.S. Army Corps of Engineers

Baltimore District

Raystown Lake Recreation Areas

Parcel 2001: Branch Camp (10 Acres)

Date: May 2019	Map No.: Appendix D, Map 1
--------------------------	--------------------------------------



Recreation Features	Corps
Restroom, Vault	1
Boat Ramp	1
Launch Lanes	1
Traffic Counters	1
Group Picnic Shelter	1
Picnic Site	9
Car Parking Spaces	19
Trailer Parking Spaces	21

- Parking
- Ranger Station
- Picnic Shelter
- Volleyball
- Skills Park
- Overlook
- Swim Beach
- Vault Toilet
- Hiking Trailhead
- Ampitheater
- Boat Launch
- Roads
- Bicycle Trailhead
- Showers
- Restroom
- Fee Boundary
- Marina
- Group Shelter
- Fishing Pier
- High Density Recreation
- Visitor Center
- Sanitary Dump Station
- Playground

--Disclaimer--
 The results and data shown on this map should be used for planning purposes to suit only the needs for this master plan. The data has not been prepared for, and is not suitable for legal, engineering, or surveying purposes

U.S. Army Corps of Engineers

Baltimore District

Raystown Lake Recreation Areas

Parcel 2002: Corbin's Island (8 Acres)

0 150 300 450 600 Feet

Date: May 2019	Map No.: Appendix D, Map 2
--------------------------	--------------------------------------



Sources: Esri, HERE, Garmin, USGS, Intermap, INCREMENT P, NRCan, Esri Japan, METI, Esri China (Hong Kong), Esri Korea, Esri (Thailand), NGCC, (c) OpenStreetMap contributors, and the GIS User Community.



Recreation Features	Corps	Outgranted
Restroom, Waterborne	1	
Building, Admin, or Maintenance	1	
Hydropower Plant		1
Traffic Counters	1	
Group Picnic Shelter	1	
Car Parking Spaces	43	
Trailer Parking Spaces	0	

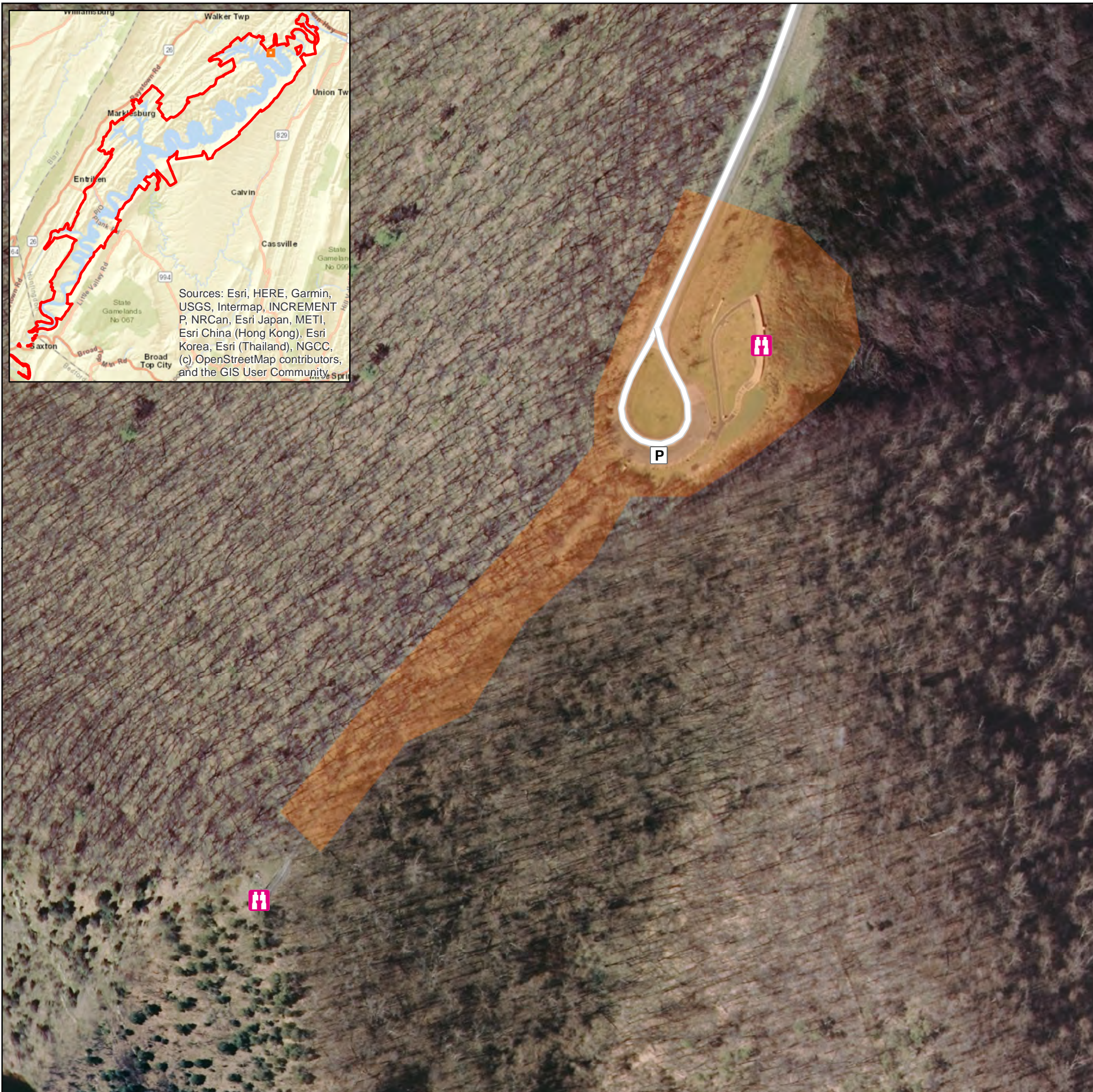
- Parking
- Ranger Station
- Picnic Shelter
- Volleyball
- Skills Park
- Overlook
- Swim Beach
- Vault Toilet
- Hiking Trailhead
- Ampitheater
- Boat Launch
- Roads
- Bicycle Trailhead
- Showers
- Restroom
- Fee Boundary
- Marina
- Group Shelter
- Fishing Pier
- Visitor Center
- Sanitary Dump Station
- Playground
- High Density Recreation

--Disclaimer--
 The results and data shown on this map should be used for planning purposes to suit only the needs for this master plan. The data has not been prepared for, and is not suitable for legal, engineering, or surveying purposes.

U.S. Army Corps of Engineers
Baltimore District

Raystown Lake Recreation Areas
Parcel 2003: Raystown Dam - Pagoda (3 Acres)

Date: May 2019	Map No.: Appendix D, Map 3
--------------------------	--------------------------------------



Recreation Features	Corps
Traffic Counters	1
Trails, Multipurpose	1
Miles	0.2
Car Parking Spaces	19
Trailer Parking Spaces	0

- Parking
- Ranger Station
- Picnic Shelter
- Volleyball
- Skills Park
- Overlook
- Swim Beach
- Vault Toilet
- Hiking Trailhead
- Ampitheater
- Boat Launch
- Roads
- Bicycle Trailhead
- Showers
- Restroom
- Fee Boundary
- Marina
- Group Shelter
- Fishing Pier
- High Density Recreation
- Visitor Center
- Sanitary Dump Station
- Playground

--Disclaimer--
 The results and data shown on this map should be used for planning purposes to suit only the needs for this master plan. The data has not been prepared for, and is not suitable for legal, engineering, or surveying purposes

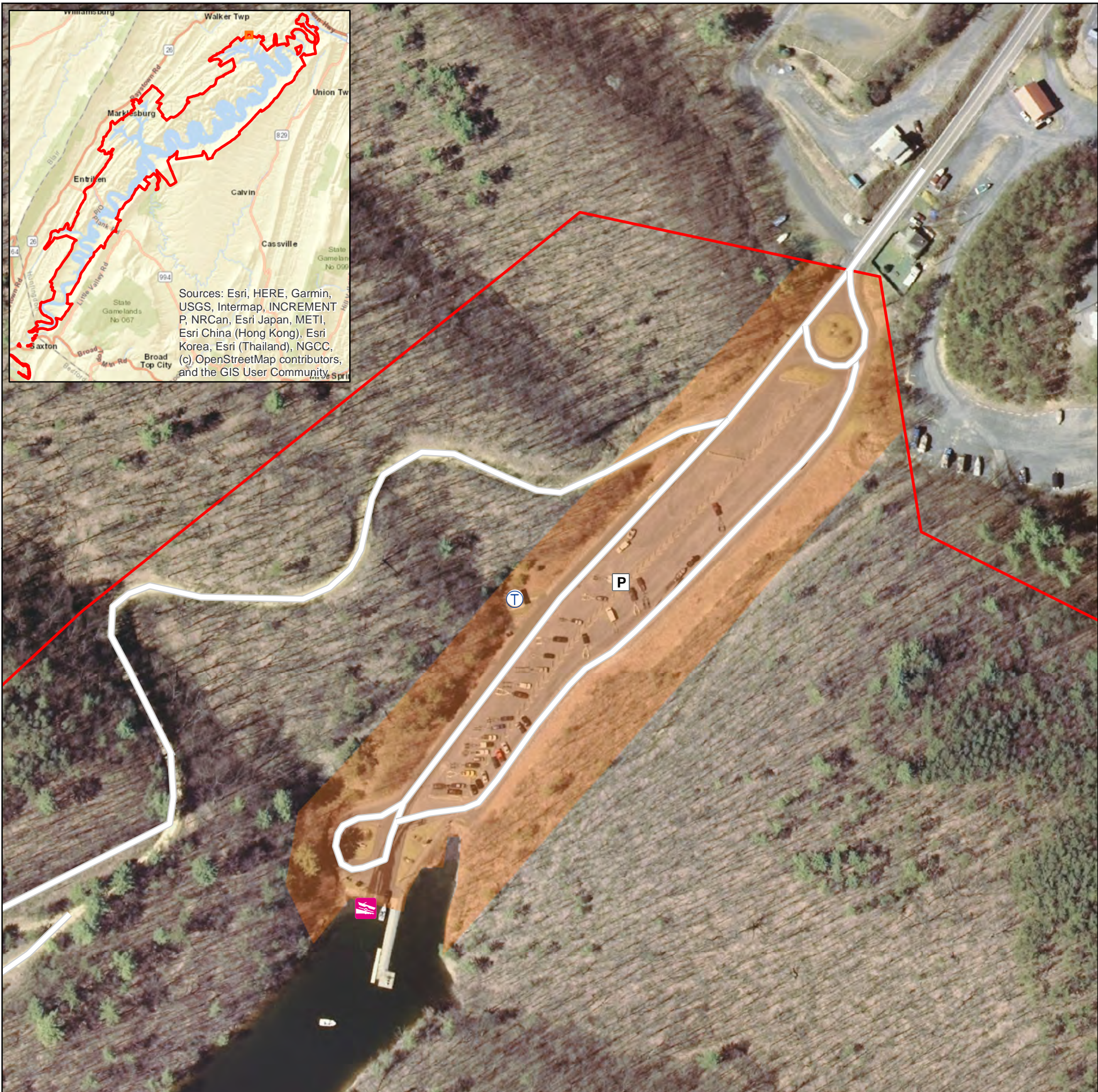
U.S. Army Corps of Engineers

Baltimore District

Raystown Lake Recreation Areas

Parcel 2004: Ridenour and Hawn's Overlooks (3 Acres)

Date: May 2019	Map No.: Appendix D, Map 4
--------------------------	--------------------------------------



Recreation Features	Corps
Restroom, Vault	1
Boat Ramp	1
Launch Lanes	2
Traffic Counters	1
Car Parking Spaces	18
Trailer Parking Spaces	83

- Parking
- Ranger Station
- Picnic Shelter
- Volleyball
- Skills Park
- Overlook
- Swim Beach
- Vault Toilet
- Hiking Trailhead
- Amphitheater
- Boat Launch
- Roads
- Bicycle Trailhead
- Showers
- Restroom
- Fee Boundary
- Marina
- Group Shelter
- Fishing Pier
- High Density Recreation
- Visitor Center
- Sanitary Dump Station
- Playground

--Disclaimer--
 The results and data shown on this map should be used for planning purposes to suit only the needs for this master plan. The data has not been prepared for, and is not suitable for legal, engineering, or surveying purposes

U.S. Army Corps of Engineers

Baltimore District

Raystown Lake Recreation Areas

Parcel 2005: Snyder's Run Boat Launch (6 Acres)

Date: May 2019	Map No.: Appendix D, Map 5
--------------------------	--------------------------------------



Recreation Features	Corps
Restroom, Vault	4
Building, Entrance Station	1
Campsite Total	62
No electrical	62
Gate/Park Attendent Site	1
Boat Mooring	20
Traffic Counters	1

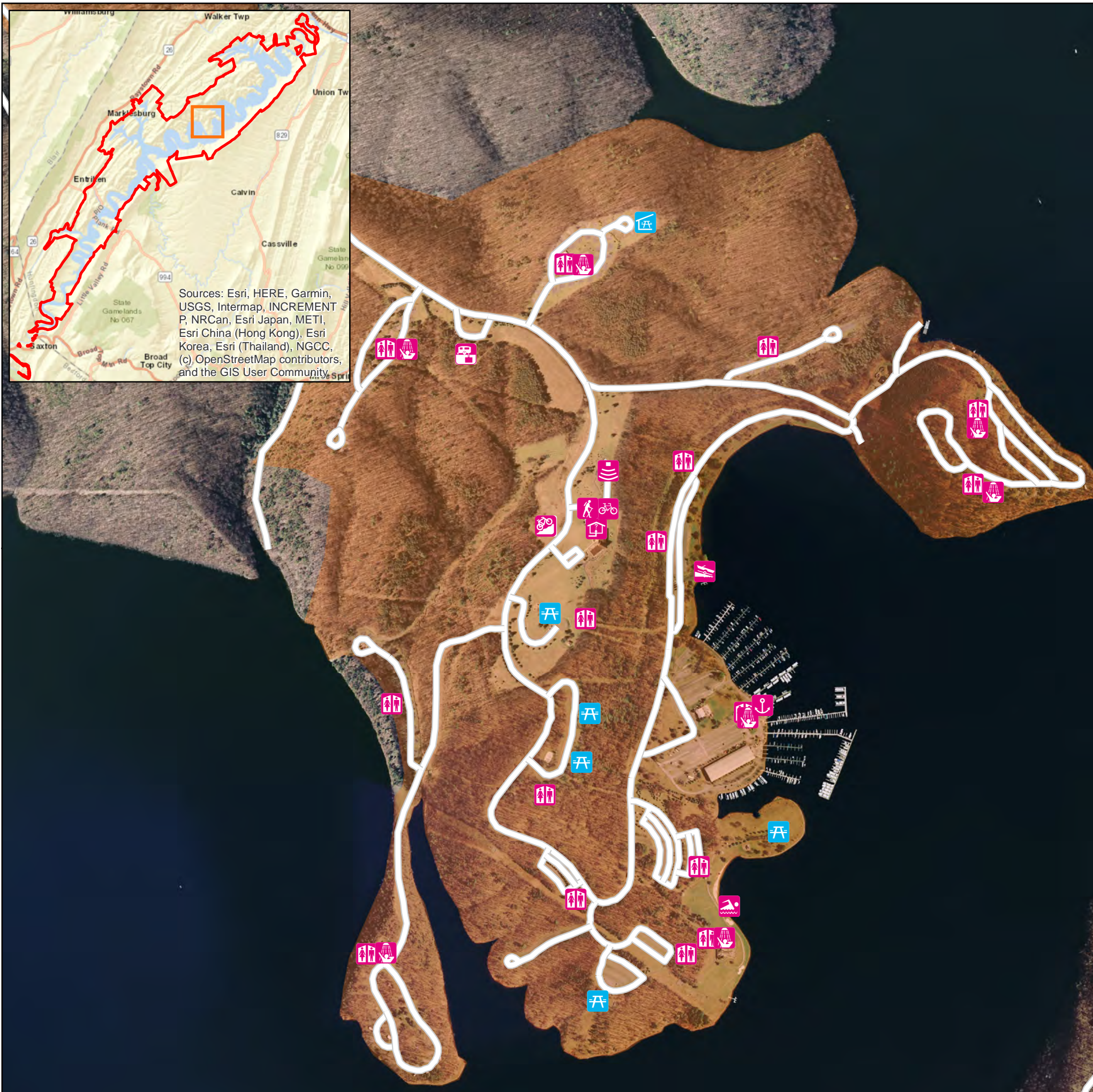
- Parking
- Ranger Station
- Picnic Shelter
- Volleyball
- Skills Park
- Overlook
- Swim Beach
- Vault Toilet
- Hiking Trailhead
- Ampitheater
- Boat Launch
- Roads
- Bicycle Trailhead
- Showers
- Restroom
- Fee Boundary
- Marina
- Group Shelter
- Fishing Pier
- High Density Recreation
- Visitor Center
- Sanitary Dump Station
- Playground

--Disclaimer--
 The results and data shown on this map should be used for planning purposes to suit only the needs for this master plan. The data has not been prepared for, and is not suitable for legal, engineering, or surveying purposes

U.S. Army Corps of Engineers
Baltimore District

Raystown Lake Recreation Areas
Parcel 2006: Susquehannock Campground (60 Acres)

Date: May 2019	Map No.: Appendix D, May 6
--------------------------	--------------------------------------



Sources: Esri, HERE, Garmin, USGS, Intermap, INCREMENT P, NRCan, Esri Japan, METI, Esri China (Hong Kong), Esri Korea, Esri (Thailand), NGCC, (c) OpenStreetMap contributors, and the GIS User Community

Recreation Features	Corps	Recreation Features	Corps
Bath Change House	1	Amphitheater	1
Dump Station	1	Building, Laundry	1
Restroom, Waterborne	16	Court, Volleyball	3
# of Restrooms with Showers	6	Group Picnic Shelter	5
Shower House	1	Life Jacket Loaner Station	2
Building, Entrance Station	1	Picnic Site	151
Campsite Total	266	Playground	10
20/30/50 Amp Outlet	260	Trial, Bicycle	1
No electrical	6	Miles	1
Gate/Park Attendent Site	6	Trail, Hiking	1
Group Camp area	1	Miles	0.5
# of Campsites	8	Trails, Multipurpose	1
Group Camp Shelter	1	Miles	3
Boat Mooring	50	Traffic Counters	1
Boat Ramp	1	Boat Launch Car Parking Spaces	0
Launch Lanes	3	Boat Launch Trailer Parking Spaces	93
Dock, Courtesy Loading	2	Day Use Car Parking Spaces	961
Swimming Beach	1	Overflow Trailer Parking Spaces	67
Building, Admin, or Maintenance	2		

- Skills Park
- Visitor Center
- Sanitary Dump Station
- Restroom
- Hiking Trailhead
- Ampitheater
- Picnic Shelter
- Roads
- Bicycle Trailhead
- Showers
- Swim Beach
- Fee Boundary
- Marina
- Group Shelter
- Boat Launch
- High Density Recreation

--Disclaimer--

The results and data shown on this map should be used for planning purposes to suit only the needs for this master plan. The data has not been prepared for, and is not suitable for legal, engineering, or surveying purposes. Due to the scale of this map and the amount of recreation features some features were not shown on the map (i.e. parking, playgrounds, volleyball, trails, etc).

U.S. Army Corps of Engineers

Baltimore District

Raystown Lake Recreation Areas

Parcel 2007: Seven Points Recreation Area (563 Acres)

Date: May 2019	Map No.: Appendix D, Map 7
--------------------------	--------------------------------------



Sources: Esri, HERE, Garmin, USGS, Intermap, INCREMENT P, NRCan, Esri Japan, METI, Esri China (Hong Kong), Esri Korea, Esri (Thailand), NGCC, (c) OpenStreetMap contributors, and the GIS User Community.

Recreation Features	Corps
Restroom, Vault	1
Boat Ramp	1
Launch Lanes	1
Dock, Courtesy Fishing	1
Dock, Courtesy Loading	1
Fishing Pier	1
Traffic Counters	1
Court, Volleyball	1
Group Picnic Shelter	1
Picnic Site	9
Car Parking Spaces	47
Trailer Parking Spaces	64

- Parking
- Ranger Station
- Picnic Shelter
- Volleyball
- Skills Park
- Overlook
- Swim Beach
- Vault Toilet
- Hiking Trailhead
- Amphitheater
- Boat Launch
- Roads
- Bicycle Trailhead
- Showers
- Restroom
- Fee Boundary
- Marina
- Group Shelter
- Fishing Pier
- High Density Recreation
- Visitor Center
- Sanitary Dump Station
- Playground

--Disclaimer--
 The results and data shown on this map should be used for planning purposes to suit only the needs for this master plan. The data has not been prepared for, and is not suitable for legal, engineering, or surveying purposes

U.S. Army Corps of Engineers

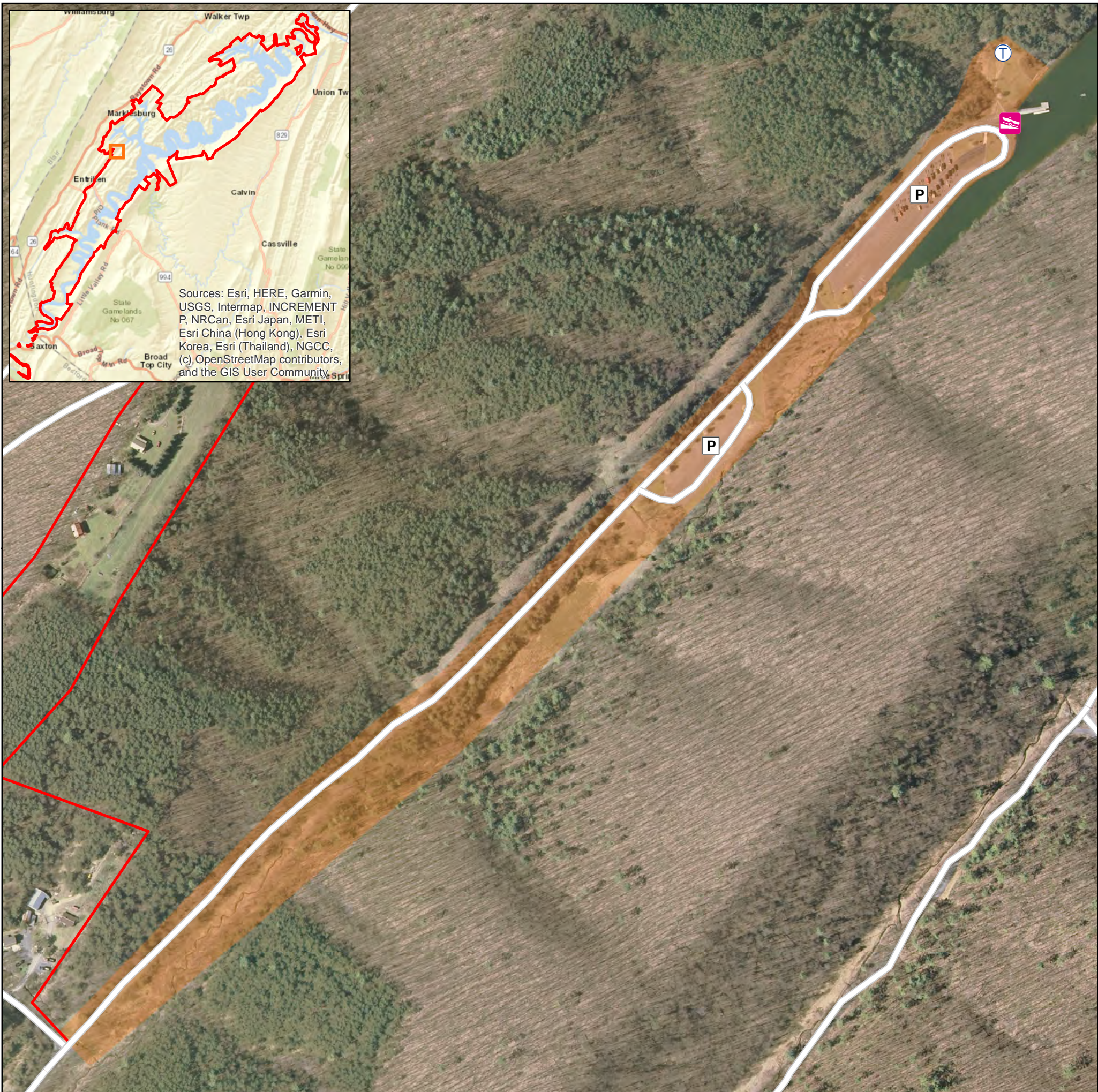
Baltimore District

Raystown Lake Recreation Areas

Parcel 2008: Aitch Recreation Area (7 Acres)

Date:
May 2019

Map No.:
Appendix D, Map 8



Sources: Esri, HERE, Garmin, USGS, Intermap, INCREMENT P, NRCan, Esri Japan, METI, Esri China (Hong Kong), Esri Korea, Esri (Thailand), NGCC, (c) OpenStreetMap contributors, and the GIS User Community.

Recreation Features	Corps
Restroom, Vault	1
Boat Ramp	1
Launch Lanes	3
Dock, Courtesy Loading	1
Traffic Counters	1
Car Parking Spaces	0
Trailer Parking Spaces	148

- Parking
- Skills Park
- Hiking Trailhead
- Bicycle Trailhead
- Marina
- Visitor Center
- Ranger Station
- Overlook
- Ampitheater
- Showers
- Group Shelter
- Sanitary Dump Station
- Picnic Shelter
- Swim Beach
- Boat Launch
- Restroom
- Fishing Pier
- Volleyball
- Vault Toilet
- Roads
- Fee Boundary
- High Density Recreation
- Playground

--Disclaimer--
 The results and data shown on this map should be used for planning purposes to suit only the needs for this master plan. The data has not been prepared for, and is not suitable for legal, engineering, or surveying purposes

U.S. Army Corps of Engineers

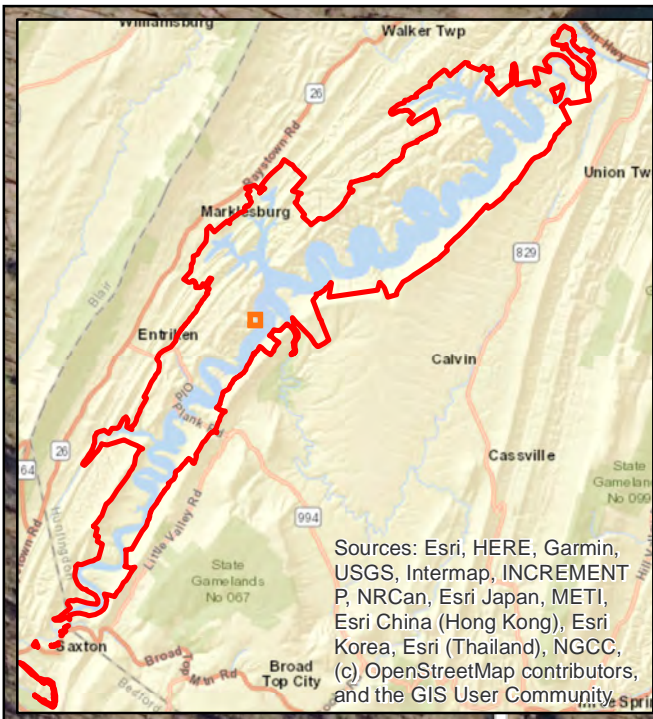
Baltimore District

Raystown Lake Recreation Areas

Parcel 2009: James Creek Boat Launch (19 Acres)

Date:
May 2019

Map No.:
Appendix D, Map 9



Recreation Features	Corps
Campsite Total	50
No electrical	50
Boat Mooring	10

- Parking
- Ranger Station
- Picnic Shelter
- Volleyball
- Skills Park
- Overlook
- Swim Beach
- Vault Toilet
- Hiking Trailhead
- Ampitheater
- Boat Launch
- Roads
- Bicycle Trailhead
- Showers
- Restroom
- Fee Boundary
- Marina
- Group Shelter
- Fishing Pier
- High Density Recreation
- Visitor Center
- Sanitary Dump Station
- Playground

--Disclaimer--
 The results and data shown on this map should be used for planning purposes to suit only the needs for this master plan. The data has not been prepared for, and is not suitable for legal, engineering, or surveying purposes.

U.S. Army Corps of Engineers
Baltimore District

Raystown Lake Recreation Areas

Parcel 2010: Nancy's Boat-to-Shore Campground (5 Acres)

Date: May 2019	Map No.: Appendix D, Map 10
--------------------------	---------------------------------------



Recreation Features	Corps
Bath Change House	1
Restroom, Biological	1
Restroom, Vault	2
Boat Mooring	5
Boat Ramp	1
Launch Lanes	2
Dock, Courtesy Loading	1
Swimming Beach	1
Traffic Counters	1
Amphitheater	1
Group Picnic Shelter	1
Life Jacket Loaner Station	1
Picnic Site	16
Playground	1
Car Parking Spaces	158
Trailer Parking Spaces	69

- Parking
- Skills Park
- Hiking Trailhead
- Bicycle Trailhead
- Marina
- Visitor Center
- Ranger Station
- Overlook
- Amphitheater
- Showers
- Group Shelter
- Sanitary Dump Station
- Picnic Shelter
- Swim Beach
- Boat Launch
- Restroom
- Fishing Pier
- Playground
- Volleyball
- Vault Toilet
- Roads
- Fee Boundary
- High Density Recreation

--Disclaimer--
 The results and data shown on this map should be used for planning purposes to suit only the needs for this master plan. The data has not been prepared for, and is not suitable for legal, engineering, or surveying purposes

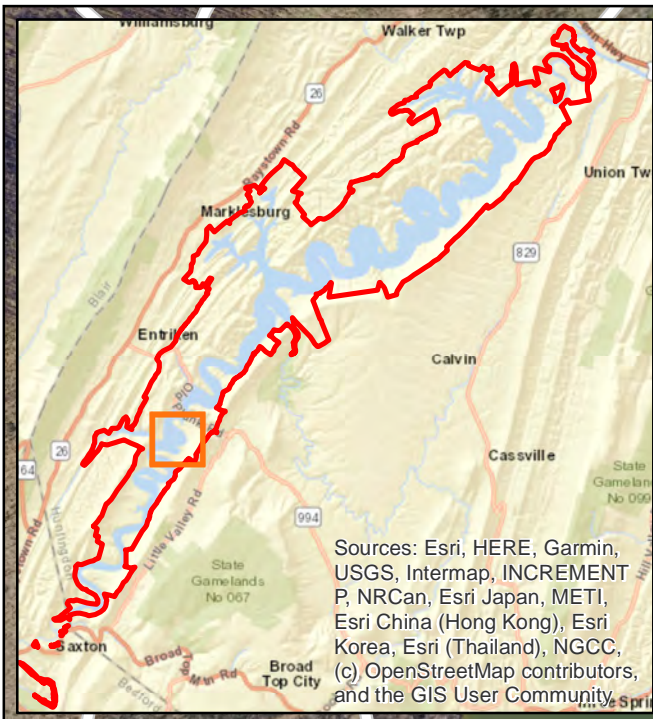
U.S. Army Corps of Engineers

Baltimore District

Raystown Lake Recreation Areas

Parcel 2011: Tatman Run Recreation Area (28 Acres)

Date: May 2019	Map No.: Appendix D, Map 11
--------------------------	---------------------------------------



Recreation Features	Corps	Outgranted	Recreation Features	Corps	Outgranted
Bath Change House		1	Swimming Beach		1
Dump Station		2	Swimming Pool		3
Restroom, Waterborne		9	Building, Activity Center		1
# of Restrooms with Showers		4	Building, Admin, or Maintenance		1
Shower House		1	Grocery Store		2
Building, Entrance Station		1	Restaurant		1
Cabin		79	Snack Bar		2
Campsite Total		221	Traffic Counters	1	
20/30/50 Amp Outlet		221	Building, Laundry		1
Water		221	Court, Basketball		1
Lodge/inn/hotel/motel		1	Court, Volleyball		1
# of Rooms		52	Group Picnic Area		1
Boat Ramp		2	# of Picnic Sites		1
Launch Lanes		5	Group Picnic Shelter		5
Dock, Courtesy Loading		2	Playground		2
Marina		1			
Dry Storage Slips		1			
Wet Slips		650			
Boat Rentals		1			
Gas Available		1			

- Parking
- Skills Park
- Hiking Trailhead
- Bicycle Trailhead
- Marina
- Visitor Center
- Ranger Station
- Overlook
- Ampitheater
- Showers
- Group Shelter
- Sanitary Dump Station
- Picnic Shelter
- Swim Beach
- Boat Launch
- Restroom
- Fishing Pier
- Volleyball
- Vault Toilet
- Roads
- Fee Boundary
- High Density Recreation
- Terrace Mountain Trail
- Playground

--Disclaimer--
 The results and data shown on this map should be used for planning purposes to suit only the needs for this master plan. The data has not been prepared for, and is not suitable for legal, engineering, or surveying purposes.

U.S. Army Corps of Engineers

Baltimore District

Raystown Lake Recreation Areas

Parcel 2012: Lake Raystown Resort (293 Acres)

Date:
May 2019

Map No.
Appendix D, Map 12



Sources: Esri, HERE, Garmin, USGS, Intermap, INCREMENT P, NRCan, Esri Japan, METI, Esri China (Hong Kong), Esri Korea, Esri (Thailand), NGCC, (c) OpenStreetMap contributors, and the GIS User Community

Recreation Features	Corps
Restroom, Vault	1
Boat Ramp	1
Launch Lanes	3
Dock, Courtesy Loading	1
Traffic Counters	1
Car Parking Spaces	0
Trailer Parking Spaces	147

- Parking
- Ranger Station
- Picnic Shelter
- Volleyball
- Skills Park
- Overlook
- Swim Beach
- Vault Toilet
- Hiking Trailhead
- Amphitheater
- Boat Launch
- Roads
- Bicycle Trailhead
- Showers
- Restroom
- Fee Boundary
- Marina
- Group Shelter
- Fishing Pier
- High Density Recreation
- Visitor Center
- Sanitary Dump Station
- Playground

--Disclaimer--
 The results and data shown on this map should be used for planning purposes to suit only the needs for this master plan. The data has not been prepared for, and is not suitable for legal, engineering, or surveying purposes

U.S. Army Corps of Engineers
Baltimore District

Raystown Lake Recreation Areas
Parcel 2013: Shy Beaver Boat Launch (24 Acres)

Date: May 2019	Map No.: Appendix D, Map 13
--------------------------	---------------------------------------



Sources: Esri, HERE, Garmin, USGS, Intermap, INCREMENT P, NRCan, Esri Japan, METI, Esri China (Hong Kong), Esri Korea, Esri (Thailand), NGCC, (c) OpenStreetMap contributors, and the GIS User Community

Recreation Features	Outgranted
Restroom, Vault	1
Campsite Total	20
No electrical	20
Group Camp Shelter	1

- Parking
- Ranger Station
- Picnic Shelter
- Volleyball
- Skills Park
- Overlook
- Swim Beach
- Vault Toilet
- Hiking Trailhead
- Amphitheater
- Boat Launch
- Roads
- Bicycle Trailhead
- Showers
- Restroom
- Fee Boundary
- Marina
- Group Shelter
- Fishing Pier
- High Density Recreation
- Visitor Center
- Sanitary Dump Station
- Playground

--Disclaimer--
 The results and data shown on this map should be used for planning purposes to suit only the needs for this master plan. The data has not been prepared for, and is not suitable for legal, engineering, or surveying purposes

U.S. Army Corps of Engineers

Baltimore District

Raystown Lake Recreation Areas

Parcel 2014: Putts Camp (20 Acres)

Date:
May 2019

Map No.:
Appendix D, Map 14



Sources: Esri, HERE, Garmin, USGS, Intermap, INCREMENT P, NRCan, Esri Japan, METI, Esri China (Hong Kong), Esri Korea, Esri (Thailand), NGCC, (c) OpenStreetMap contributors, and the GIS User Community

Recreation Features	Corps
Restroom, Vault	1
Boat Ramp	1
Launch Lanes	2
Traffic Counters	1
Group Picnic Shelter	1
Picnic Site	9
Playground	1
Car Parking Spaces	26
Trailer Parking Spaces	37

- Parking
- Ranger Station
- Picnic Shelter
- Volleyball
- Skills Park
- Overlook
- Swim Beach
- Vault Toilet
- Hiking Trailhead
- Ampitheater
- Boat Launch
- Roads
- Bicycle Trailhead
- Showers
- Restroom
- Fee Boundary
- Marina
- Group Shelter
- Fishing Pier
- High Density Recreation
- Visitor Center
- Sanitary Dump Station
- Playground

--Disclaimer--
 The results and data shown on this map should be used for planning purposes to suit only the needs for this master plan. The data has not been prepared for, and is not suitable for legal, engineering, or surveying purposes

U.S. Army Corps of Engineers

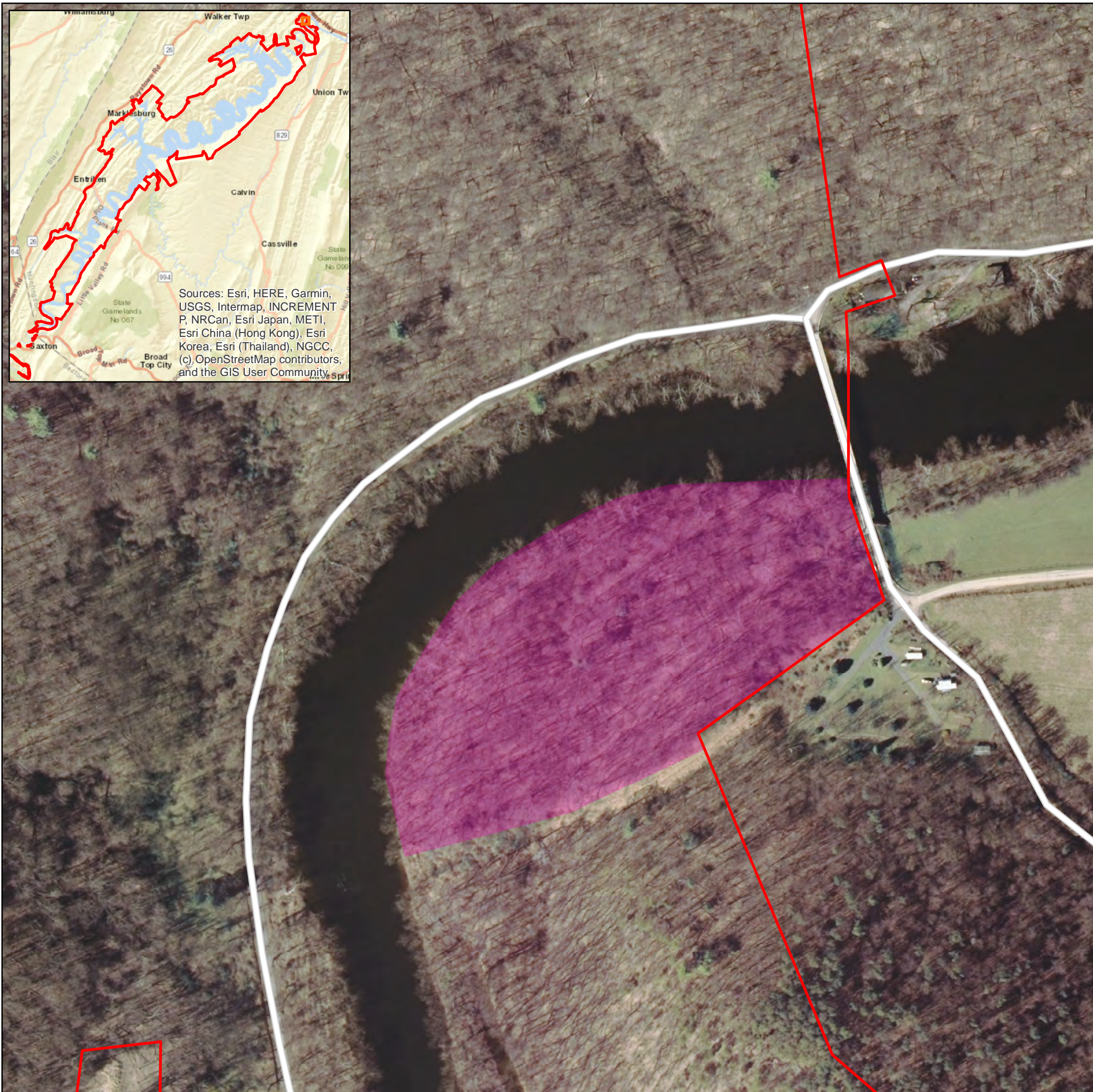
Baltimore District

Raystown Lake Recreation Areas

Parcel 2015: Weaver Falls Recreation Area (9 Acres)

Date:
May 2019




Map No.:
Appendix D, Map 15



Sources: Esri, HERE, Garmin, USGS, Intermap, INCREMENT P, NRCan, Esri Japan, METI, Esri China (Hong Kong), Esri Korea, Esri (Thailand), NGCC, (c) OpenStreetMap contributors, and the GIS User Community

This 6 acre area would provide:

- An access road
- Parking
- Soft launching access

-  Roads
-  Fee Boundary
-  Future or Inactive Rec

--Disclaimer--

The results and data shown on this map should be used for planning purposes to suit only the needs for this master plan. The data has not been prepared for, and is not suitable for legal, engineering, or surveying purposes




U.S. Army Corps of Engineers

Baltimore District

Raystown Lake Future or Inactive Recreation Areas

Parcel 5401: Corbin's Bridge River Access (6 Acres)

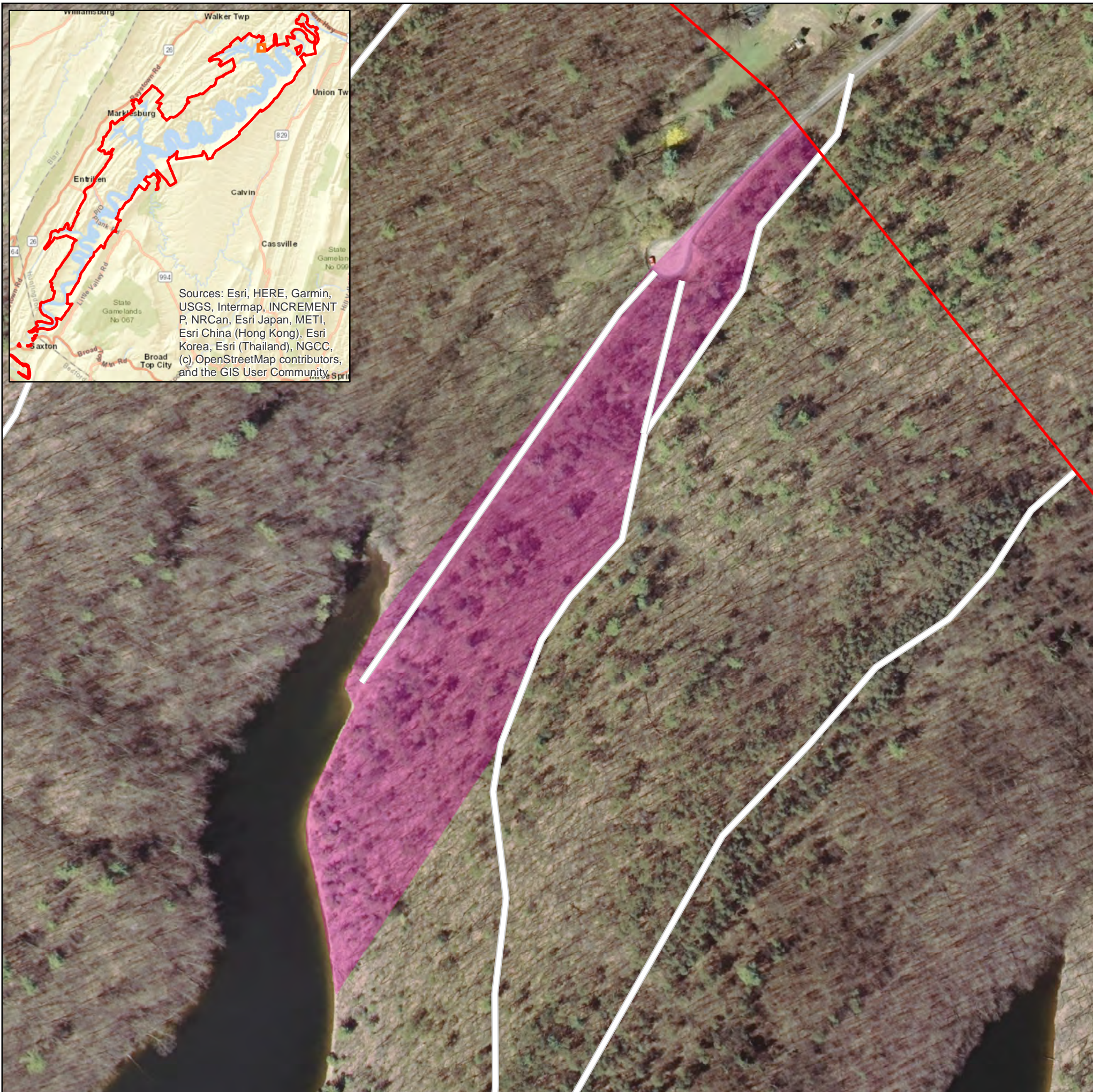


Date:

May 2019

Map No.

Appendix D, Map 16



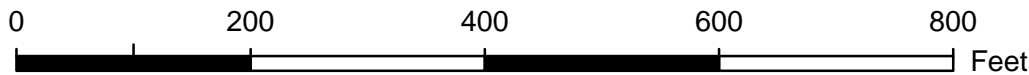


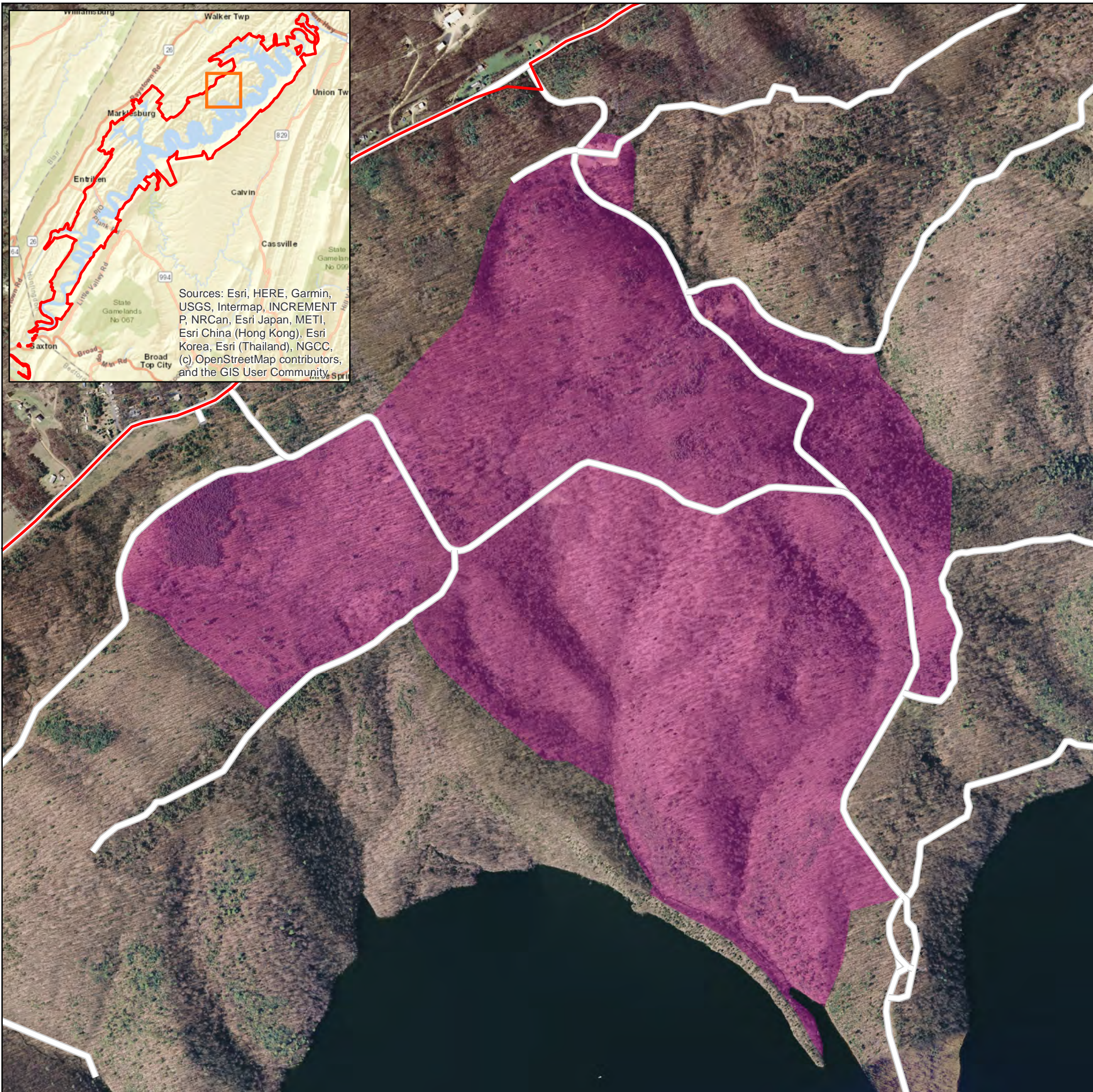
Sources: Esri, HERE, Garmin, USGS, Intermap, INCREMENT P, NRCan, Esri Japan, METI, Esri China (Hong Kong), Esri Korea, Esri (Thailand), NGCC, (c) OpenStreetMap contributors, and the GIS User Community

- This 6 acre area would provide:
- An access road
 - Parking
 - Sanitary facilities
 - Non-motorized launching access
 - Fishing pier
 - Wildlife viewing opportunities




- Roads
- ▭ Fee Boundary
- ▭ Future or Inactive Rec

--Disclaimer--
 The results and data shown on this map should be used for planning purposes to suit only the needs for this master plan. The data has not been prepared for, and is not suitable for legal, engineering, or surveying purposes


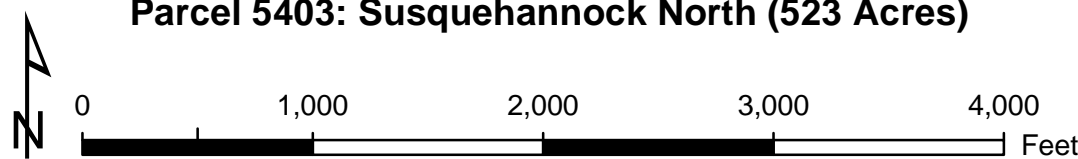
 <p>U.S. Army Corps of Engineers Baltimore District</p>	
<p>Raystown Lake Future or Inactive Recreation Areas Parcel 5402: Moonbeam Paddle Access (6 Acres)</p>	
 	
<p>Date: May 2019</p>	<p>Map No.: Appendix D, Map 17</p>

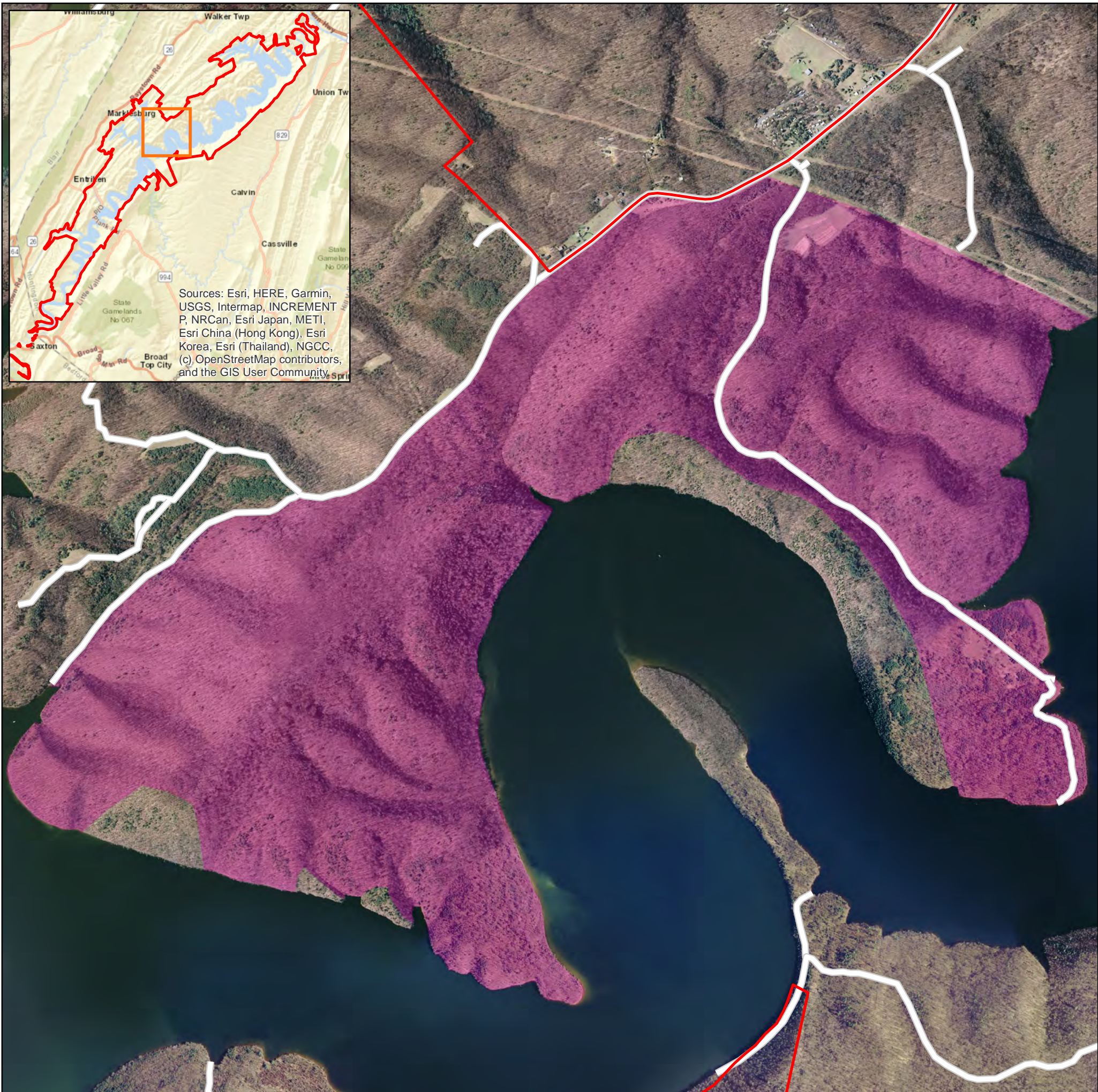


- This 523 acre parcel would include:
- Parking
 - Sanitary facilities
 - Additional campsites
 - Group camping with shelter facilities
 - Playground additions
 - Trail expansion
 - Expand recreation opportunities

-  Roads
-  Fee Boundary
-  Future or Inactive Rec




--Disclaimer--
 The results and data shown on this map should be used for planning purposes to suit only the needs for this master plan. The data has not been prepared for, and is not suitable for legal, engineering, or surveying purposes

	<p>U.S. Army Corps of Engineers</p> <p>Baltimore District</p>
<p>Raystown Lake Future or Inactive Recreation Areas</p> <p>Parcel 5403: Susquehannock North (523 Acres)</p>	
	
<p>Date: May 2019</p>	<p>Map No.: Appendix D, Map 18</p>



Sources: Esri, HERE, Garmin, USGS, Intermap, INCREMENT P, NRCan, Esri Japan, METI, Esri China (Hong Kong), Esri Korea, Esri (Thailand), NGCC, (c) OpenStreetMap contributors, and the GIS User Community.

This 1,048 acre parcel would include:
 -All recommended actions from the 1994 Master Plan (Conference Center, Cabins, Lodge, Health Spa, and Associated Recreation Facilities) with the exception of the courtesy dock
 -Campsites/Group Camping (and associated infrastructure)

-  Roads
-  Fee Boundary
-  Future or Inactive Rec

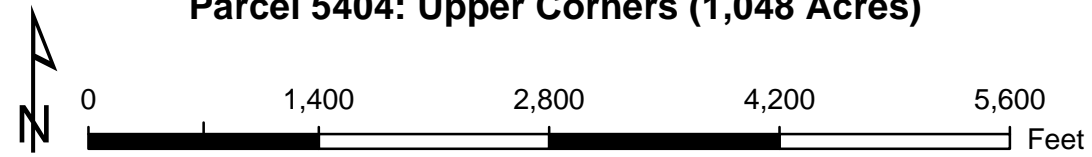
--Disclaimer--
 The results and data shown on this map should be used for planning purposes to suit only the needs for this master plan. The data has not been prepared for, and is not suitable for legal, engineering, or surveying purposes



U.S. Army Corps of Engineers
Baltimore District

Raystown Lake Future or Inactive Recreation Areas

Parcel 5404: Upper Corners (1,048 Acres)

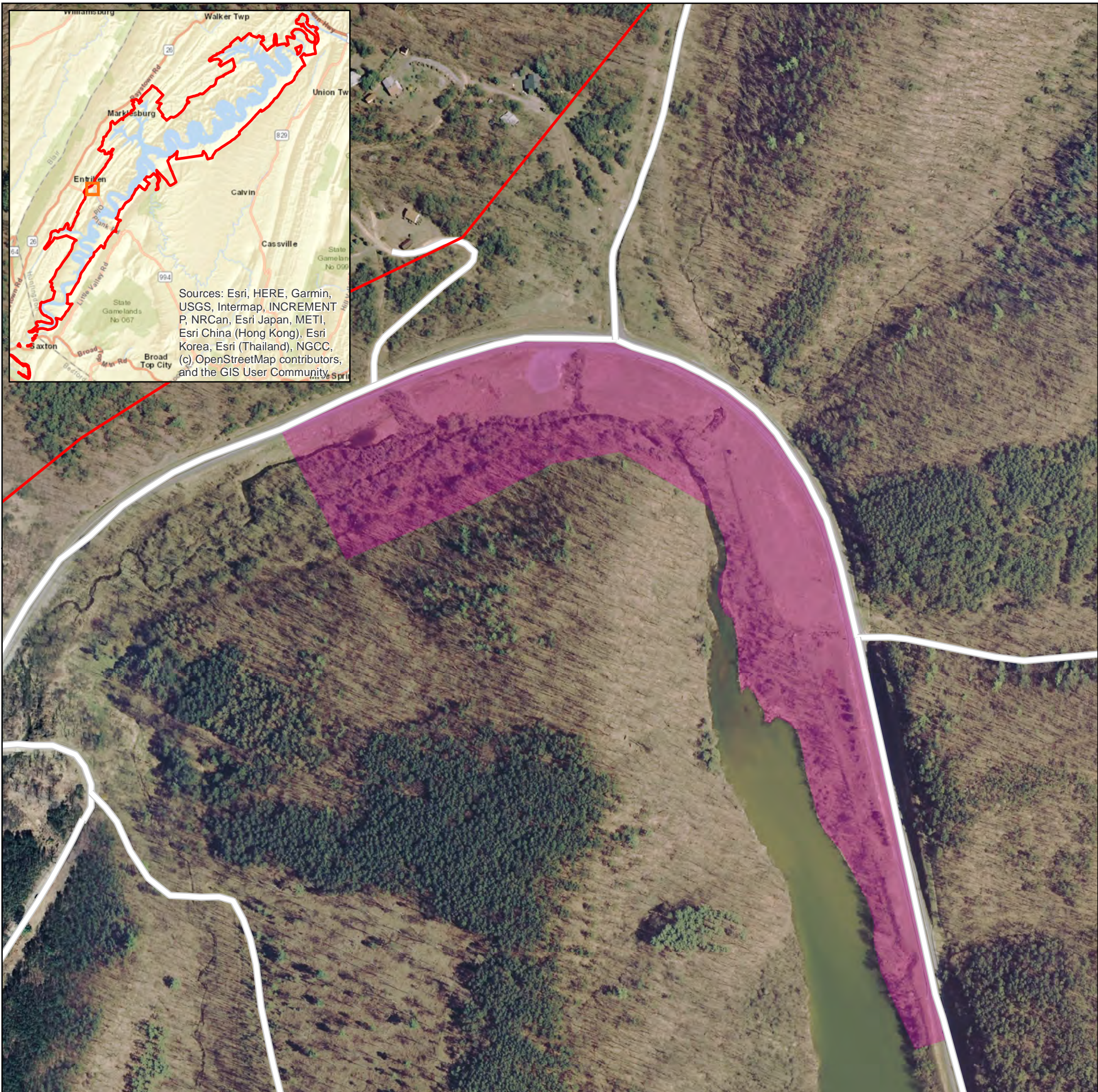


Date:

May 2019




Map No.

Appendix D, Map 19





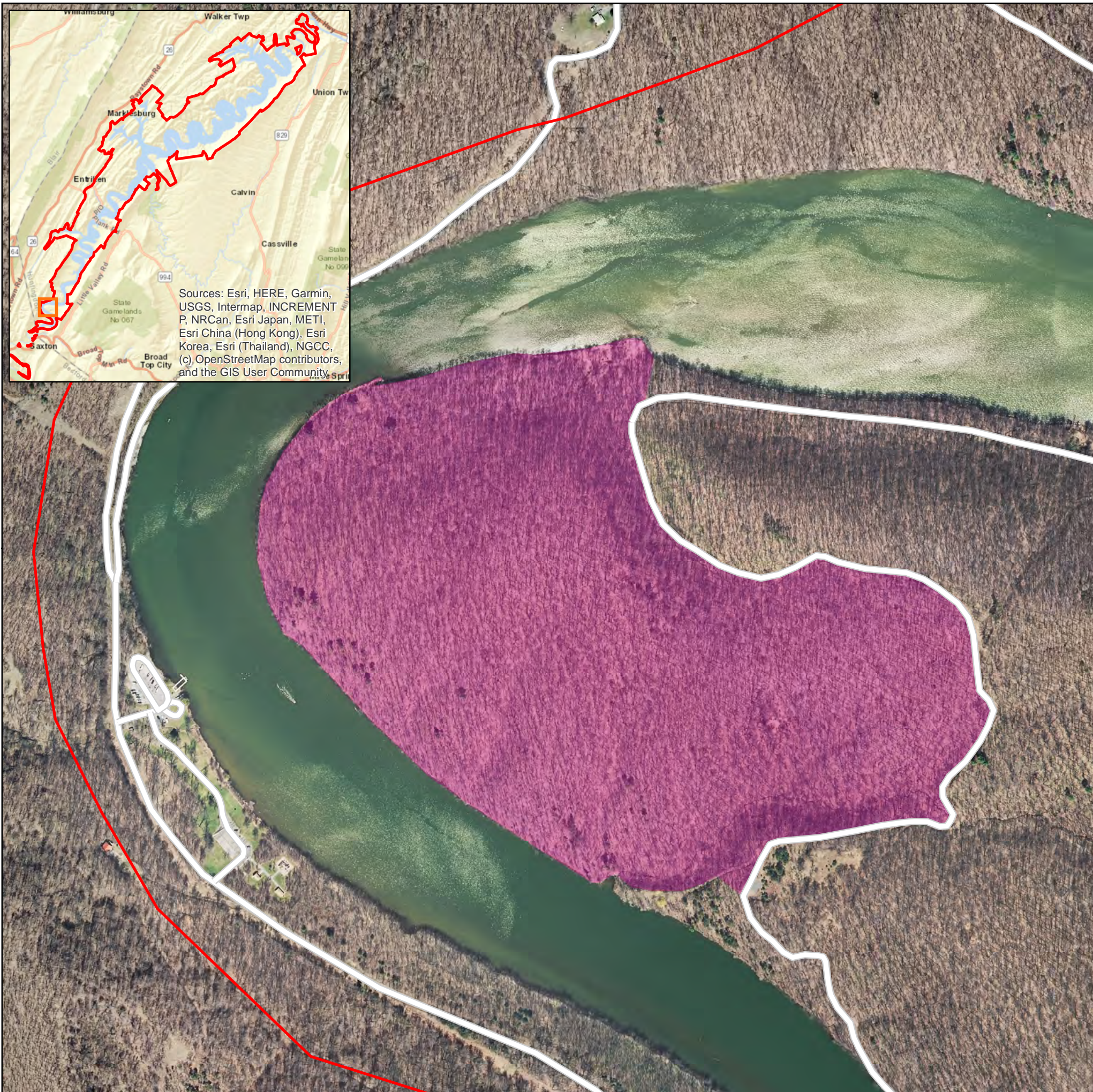
Sources: Esri, HERE, Garmin, USGS, Intermap, INCREMENT P, NRCan, Esri Japan, METI, Esri China (Hong Kong), Esri Korea, Esri (Thailand), NGCC, (c) OpenStreetMap contributors, and the GIS User Community.

- This 20 acre area would include:
- Parking
 - Non-motorized launching access
 - Sanitary facilities
 - Trailhead with multi use trail additions focused on equestrian

-  Roads
-  Fee Boundary
-  Future or Inactive Rec




--Disclaimer--
 The results and data shown on this map should be used for planning purposes to suit only the needs for this master plan. The data has not been prepared for, and is not suitable for legal, engineering, or surveying purposes

	<p>U.S. Army Corps of Engineers</p> <p>Baltimore District</p>
<p>Raystown Lake Future or Inactive Recreation Areas</p> <p>Parcel 5405: Coffee Run Recreation Area (20 Acres)</p>	
	
<p>Date: May 2019</p>	<p>Map No.: Appendix D, Map 20</p>






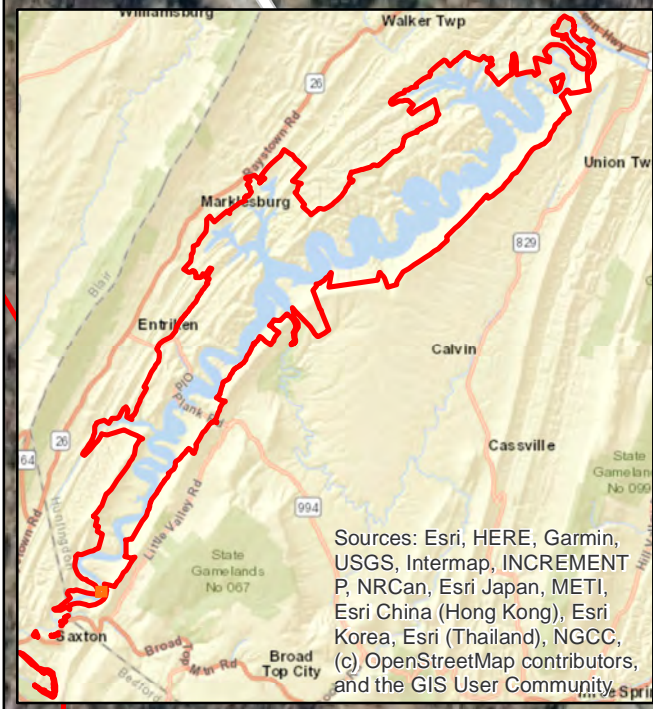
Sources: Esri, HERE, Garmin, USGS, Intermap, INCREMENT P, NRCan, Esri Japan, METI, Esri China (Hong Kong), Esri Korea, Esri (Thailand), NGCC, (c) OpenStreetMap contributors, and the GIS User Community.

This 92 acre parcel would include:
 -All recommended actions from the 1994 Master Plan (Campsites, Mooring Docks, Fishing Access, Sanitary Facilities, and Connecting Trails).
 -Expand camping opportunities beyond boat-in and hike-in camping

-  Roads
-  Fee Boundary
-  Future or Inactive Rec

--Disclaimer--
 The results and data shown on this map should be used for planning purposes to suit only the needs for this master plan. The data has not been prepared for, and is not suitable for legal, engineering, or surveying purposes

	<p>U.S. Army Corps of Engineers</p> <p>Baltimore District</p>
<p>Raystown Lake Future or Inactive Recreation Areas</p> <p>Parcel 5406: Headwaters Camp (92 Acres)</p>	
 	
<p>Date: May 2019</p>	<p>Map No.: Appendix D, Map 21</p>






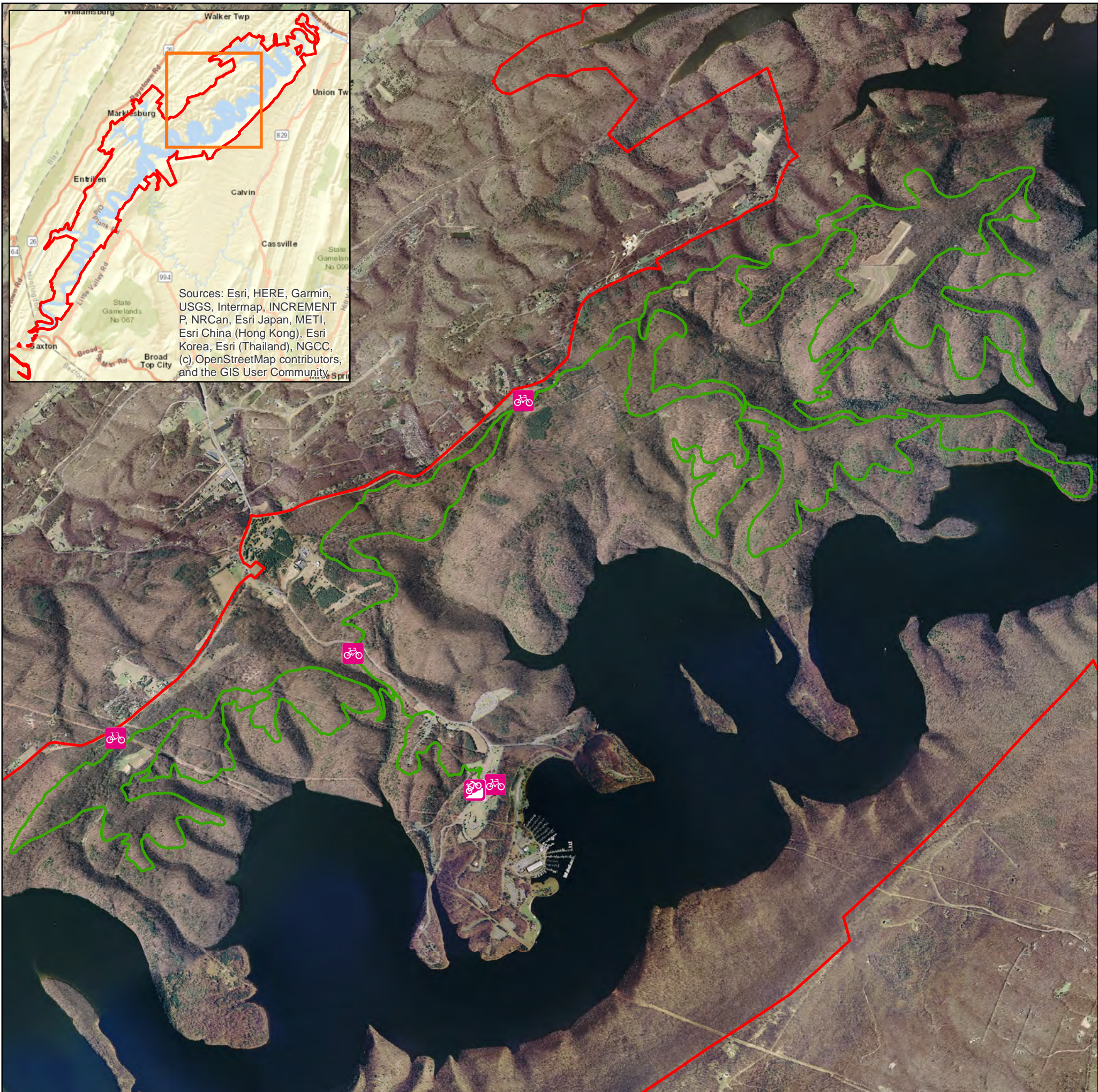
This 1 acre area would include:

- Parking
- Improved shoreline access
- Non-motorized launching access
- Low impact picnicking

- Roads
- Fee Boundary
- Future or Inactive Rec





--Disclaimer--
 The results and data shown on this map should be used for planning purposes to suit only the needs for this master plan. The data has not been prepared for, and is not suitable for legal, engineering, or surveying purposes

 <p>U.S. Army Corps of Engineers</p> <p>Baltimore District</p>	
<p>Raystown Lake Future or Inactive Recreation Areas</p> <p>Parcel 5407: Weaver's Bridge Access</p>	
 	
<p>Date: May 2019</p>	<p>Map No.: Appendix D, Map 22</p>




Sources: Esri, HERE, Garmin, USGS, Intermap, INCREMENT P, NRCan, Esri Japan, METI, Esri China (Hong Kong), Esri Korea, Esri (Thailand), NGCC, (c) OpenStreetMap contributors, and the GIS User Community

Recreation Features	Corps
Traffic Counters	2
Trail, Bicycle	1
Miles	36

-  Skills Park
-  Bicycle Trailhead
-  Fee Boundary
-  Allegrippis Trail

--Disclaimer--
 The results and data shown on this map should be used for planning purposes to suit only the needs for this master plan. The data has not been prepared for, and is not suitable for legal, engineering, or surveying purposes




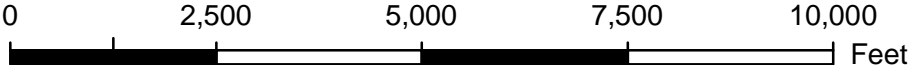
U.S. Army Corps of Engineers

Baltimore District

Raystown Lake Recreation Areas

Allegrippis Trail





0 2,500 5,000 7,500 10,000
Feet

<p>Date: May 2019</p>	<p>Map No. Appendix D, Map 23</p>
----------------------------------	--



Recreation Features	Corps
Trails, Multipurpose	1
Miles	3

— Greenside Pathway

--Disclaimer--

The results and data shown on this map should be used for planning purposes to suit only the needs for this master plan. The data has not been prepared for, and is not suitable for legal, engineering, or surveying purposes



U.S. Army Corps of Engineers

Baltimore District

Raystown Lake Recreation Areas

Greenside Pathway

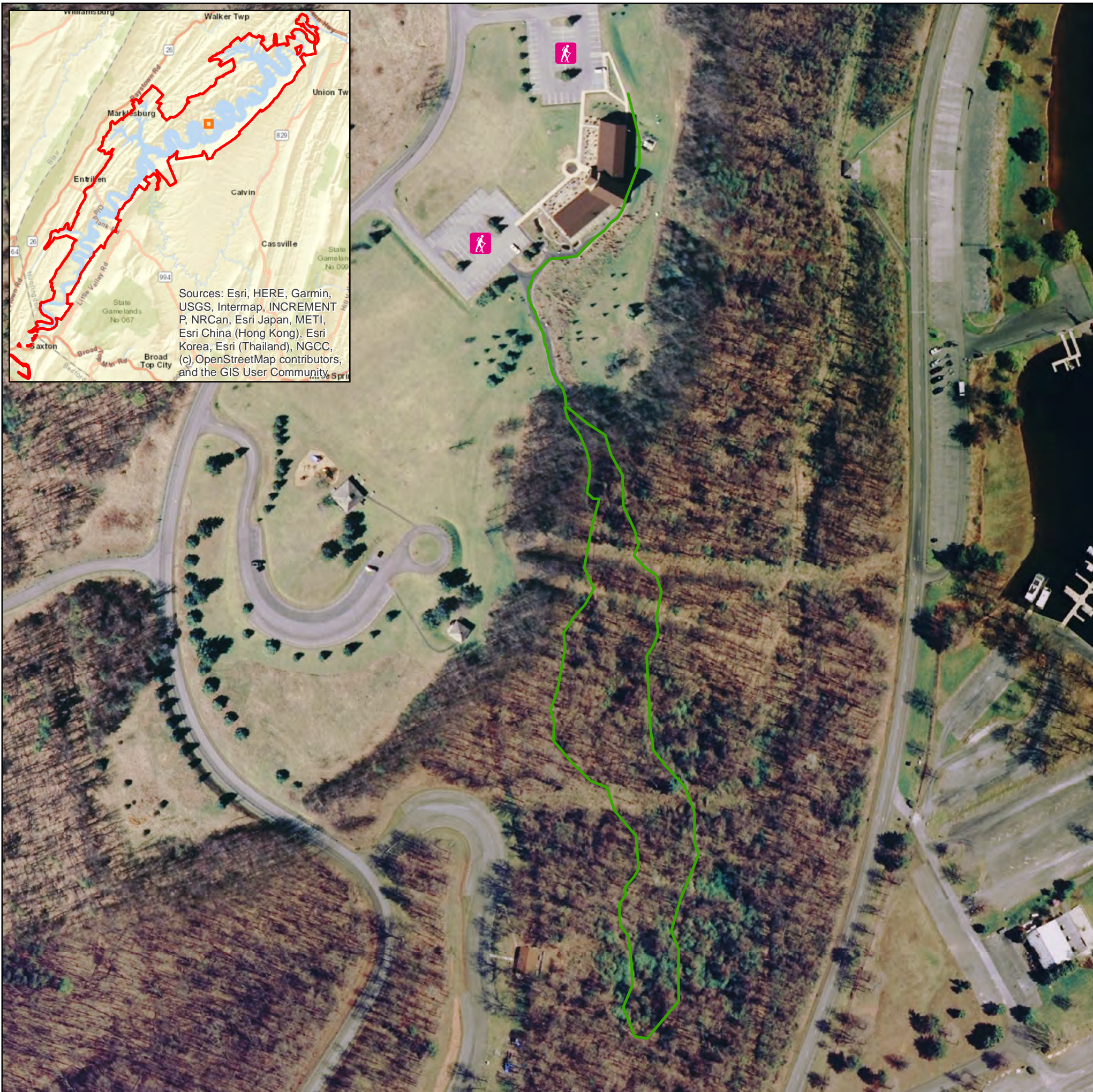


Date:



May 2019

Map No.

Appendix D, Map 24



Recreation Features	Corps
Trail, Hiking	1
Miles	0.5

-  Hiking Trailhead
-  Hillside Nature Trail

--Disclaimer--

The results and data shown on this map should be used for planning purposes to suit only the needs for this master plan. The data has not been prepared for, and is not suitable for legal, engineering, or surveying purposes

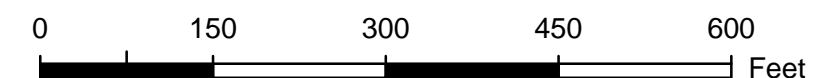


U.S. Army Corps of Engineers

Baltimore District

Raystown Lake Recreation Areas

Hillside Nature Trail

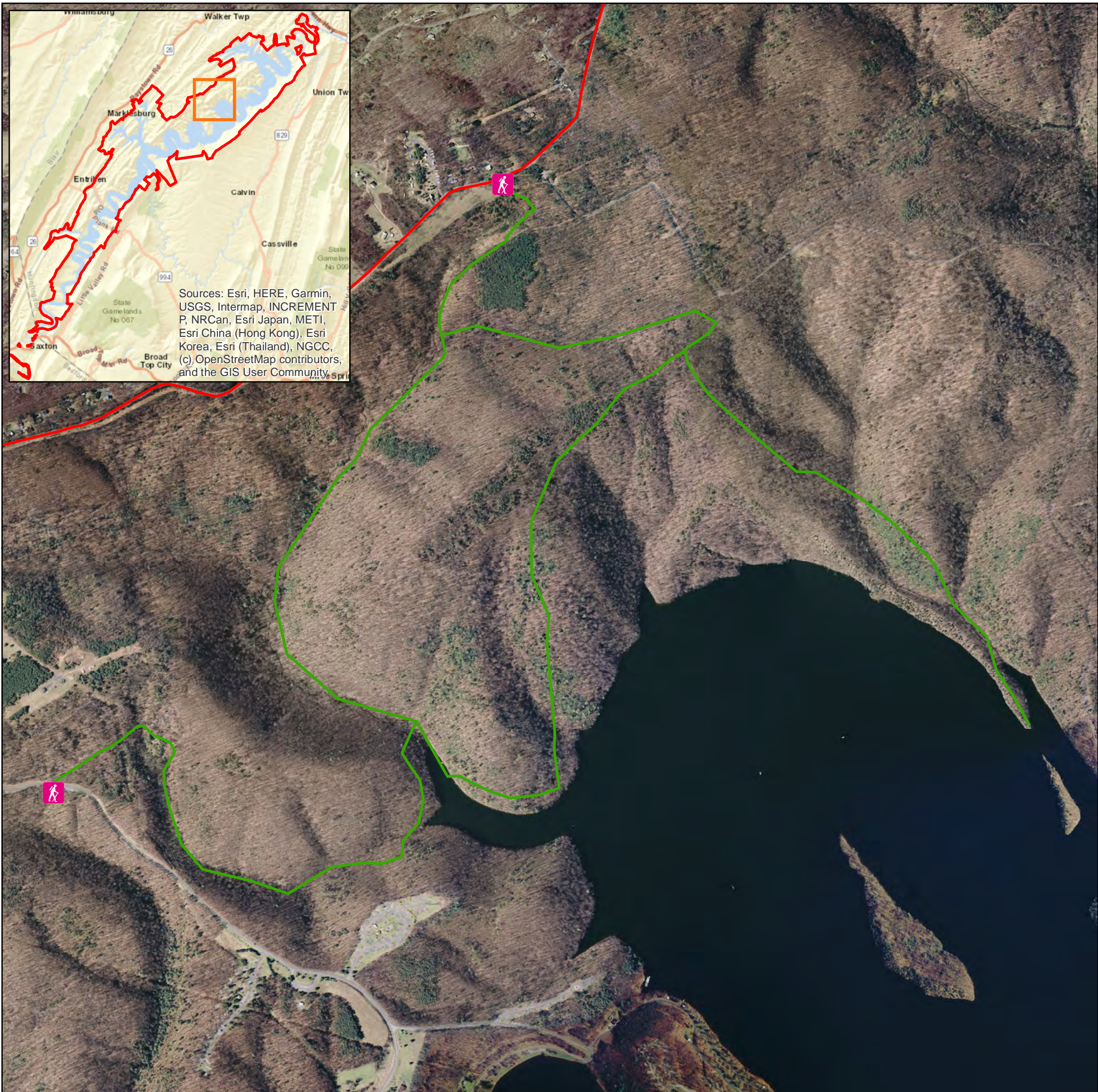


Date:

May 2019




Map No.

Appendix D, Map 25



Sources: Esri, HERE, Garmin, USGS, Intermap, INCREMENT P, NRCan, Esri Japan, METI, Esri China (Hong Kong), Esri Korea, Esri (Thailand), NGCC, (c) OpenStreetMap contributors, and the GIS User Community.

Recreation Features	Corps
Trail, Hiking	1
Miles	5

-  Hiking Trailhead
-  Old Loggers Trail
-  Fee Boundary

--Disclaimer--
 The results and data shown on this map should be used for planning purposes to suit only the needs for this master plan. The data has not been prepared for, and is not suitable for legal, engineering, or surveying purposes

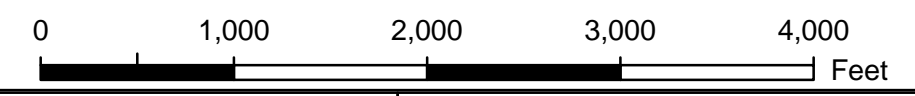


U.S. Army Corps of Engineers

Baltimore District

Raystown Lake Recreation Areas

Old Loggers Trail






Date:
 May 2019

Map No.
 Appendix D, Map 26



Sources: Esri, HERE, Garmin, USGS, Intermap, INCREMENT P, NRCan, Esri Japan, METI, Esri China (Hong Kong), Esri Korea, Esri (Thailand), NGCC, (c) OpenStreetMap contributors, and the GIS User Community.

Recreation Features	Corps
Trail, Hiking	1
Miles	0.5

-  Hiking Trailhead
-  Riverside Nature Trail
-  Fee Boundary

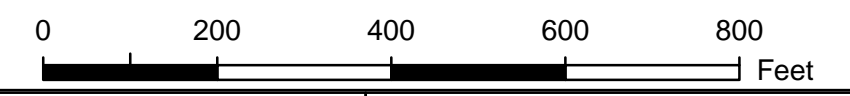
--Disclaimer--
 The results and data shown on this map should be used for planning purposes to suit only the needs for this master plan. The data has not been prepared for, and is not suitable for legal, engineering, or surveying purposes.



U.S. Army Corps of Engineers
Baltimore District

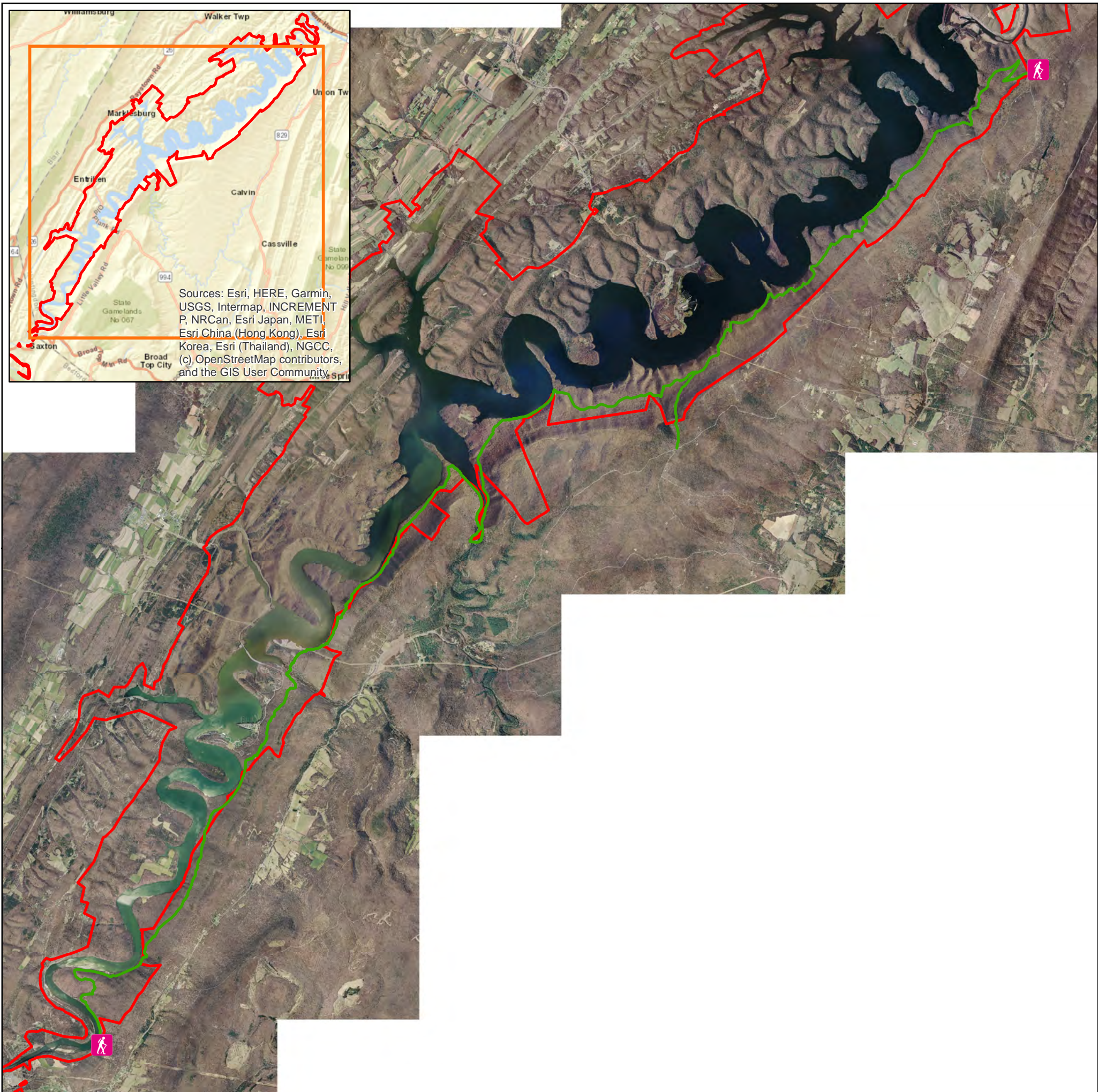
Raystown Lake Recreation Areas

Riverside Nature Trail






Date:
 May 2019


Map No.
 Appendix D, Map 27



Recreation Features	Corps
Trails, Multipurpose	1
Miles	27

-  Hiking Trailhead
-  Terrace Mountain Trail
-  Fee Boundary

--Disclaimer--
 The results and data shown on this map should be used for planning purposes to suit only the needs for this master plan. The data has not been prepared for, and is not suitable for legal, engineering, or surveying purposes




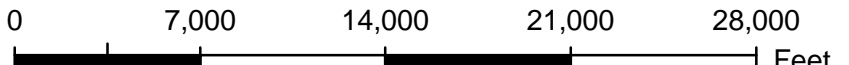
U.S. Army Corps of Engineers

Baltimore District

Raystown Lake Recreation Areas

Terrace Mountain Trail





0 7,000 14,000 21,000 28,000
Feet

Date: May 2019	Map No. Appendix D, Map 28
--------------------------	--------------------------------------