

APPENDIX C

Land Allocation and Land Use Classification Maps



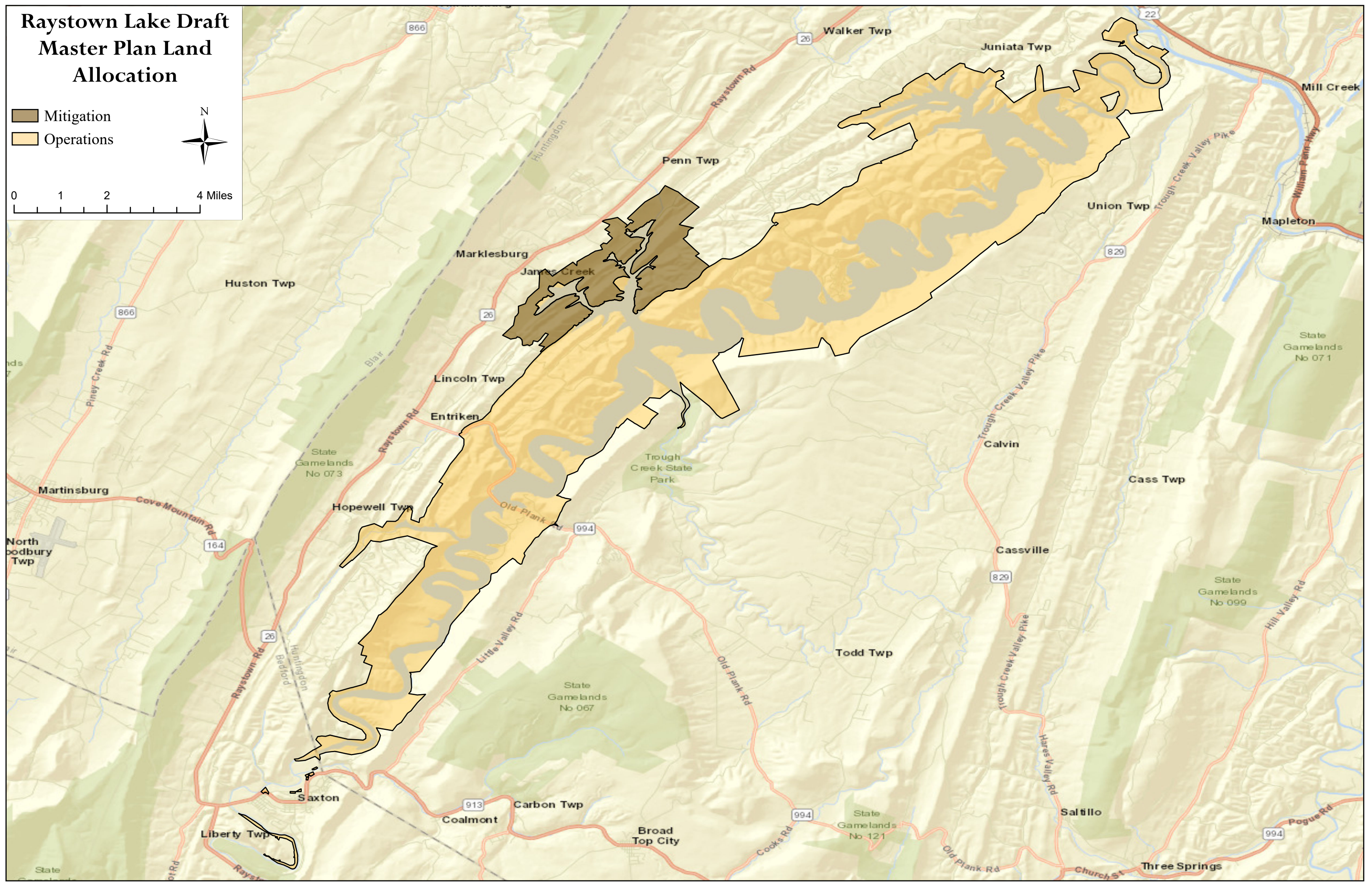
Raystown Lake Draft Master Plan Land Allocation

Mitigation

Operations

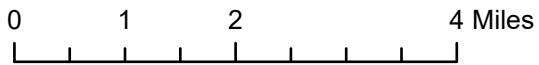
N

0 1 2 4 Miles



Raystown Lake Draft Master Plan Land Classifications













- High Density Recreation
- Project Operations
- Environmentally Sensitive Area
- MR-Future/Inactive Recreation Area
- MR-Low Density Recreation
- MR-Vegetative Management
- MR-Wildlife Management
- WS-Open Recreation
- WS-Designated No-Wake
- WS-Fish and Wildlife Sanctuary
- WS-Restricted
- Mitigation



Project Operations <ul style="list-style-type: none">1001 - Raystown Dam1002 - Maintenance Compound and Administration Building	High Density Recreation <ul style="list-style-type: none">2001 - Branch Camp2002 - Corbin's Island2003 - Raystown Dam - Pagoda2004 - Ridenour and Hawn's Overlooks2005 - Snyder's Run Boat Launch2006 - Susquehannock Campground2007 - Seven Points Recreation Area2008 - Aitch Recreation Area2009 - James Creek Boat Launch2010 - Nancy's Boat-to-Shore Campground2011 - Tatman Run Recreation Area2012 - Lake Raystown Resort2013 - Shy Beaver Boat Launch2014 - Putts Camp2015 - Weaver Falls Recreation Area	Mitigation <ul style="list-style-type: none">3001 - Mitigation Area	Environmentally Sensitive Area <ul style="list-style-type: none">4001 - Shale Barren Habitat4002 - Shale Barren Habitat4003 - Shale Barren Habitat4004 - Shale Barren Habitat4005 - Shale Barren Habitat4006 - Shale Barren Habitat4007 - Shale Barren Habitat4008 - Shale Barren Habitat4009 - Shale Barren Habitat4010 - Shale Barren Habitat4011 - Shale Barren Habitat4012 - Shale Barren Habitat4013 - Shale Barren Habitat4014 - Shale Barren Habitat4015 - Shale Barren Habitat4016 - Shale Barren Habitat	MR - Low Density Recreation <ul style="list-style-type: none">5101 - Along river, south of Branch Camp5102 - Rabbit Ears Island5103 - Moonbeam Island5104 - Allegrippis Trails5105 - Allegrippis & Old Loggers Trails5106 - Susquehannock Island5107 - Marti's Island5108 - Allegrippis Trailhead - Bakers Hollow Rd5109 - Pee wee Island5110 - Coffee Run Overlook - Penn DOT5111 - Entriken Bridge Overlook - Penn DOT5112 - Around Weaver Falls5113 - Gate 36 towards south5114 - Excess Segment 34	MR - Wildlife Management <ul style="list-style-type: none">5201 - North end along river5202 - Dyasard's farm south to Gate 25203 - Bat Conservation Area (Rabbit Ears)5204 - Bat Conservation Area (Rabbit Ears)5205 - Hawns Peninsula5206 - Bat Conservation Area (Gate 1 south to Gate 27)5207 - Juniata College Field Station5208 - High Germany Wildlife Mgmt Area5209 - Bat Conservation Area (TC south to Tatman)5210 - Gate 35 Wildlife Mgmt Area	MR - Vegetative Management <ul style="list-style-type: none">5301 - Along Corbin Rd5302 - Corbins Peninsula5303 - Dam south to Gate 15304 - Uppers Corners5305 - Gate 27 (Forshey's Gap)5306 - Groves5307 - Clappers Ridge south towards Gate 355308 - Resort/Tatman Run Area5309 - South of Resort5310 - Resort south to Gate 36	MR - Future/Inactive Recreation Area <ul style="list-style-type: none">5401 - Corbin's Bridge River Access5402 - Moonbeam Paddle Access5403 - Susquehannock North5404 - Upper Corners5405 - Coffee Run Recreation Area5406 - Headwaters Camp5407 - Weaver's Bridge Access	WS - Restricted <ul style="list-style-type: none">6101 - Hydropower6102 - Spillway6103 - Tunnel6104 - Dam6105 - USACE Boat House6106 - Seven Points Swimming Area6107 - Juniata College Field Station Inlet6108 - Tatman Run Swimming Area6109 - No-Ski6110 - LRR Swimming Area	WS - Designated No-Wake <ul style="list-style-type: none">6201 - Dam6202 - Rabbit Ears No-Wake6203 - Bakers Hollow Inlet No-Wake6204 - MM 4 No-Wake6205 - Sheeprock No-Wake (Marty's Island)6206 - Seven Points No-Wake (Marina)6207 - Valley Camp Inlet No-Wake6208 - Beer Barrel Bay No-Wake6209 - Brumbaugh/Garner Inlet No-Wake6210 - Aitch No-Wake6211 - James Creek No-Wake6212 - Trough Creek No-Wake6213 - Coffee Run No-Wake6214 - Tatman Run No-Wake6215 - 994 Bridge No-Wake6216 - Resort No-Wake6217 - Shy Beaver No-Wake6218 - Weaver Falls No-Wake	WS - Fish and Wildlife Sanctuary <ul style="list-style-type: none">6301 - Mitigation Area (PAGC)	WS - Open Recreation <ul style="list-style-type: none">6401 - Downstream of the Dam6402 - Dam south to 9946403 - 994 south to No-Ski6404 - Resort south to Weavers
---	--	--	---	--	--	---	--	---	--	---	--

Draft Master Plan Land Classifications

Draft Master Plan Land Classifications

- | | | | |
|---|------------------------------------|---|--------------------------------|
|  | High Density Recreation |  | MR-Wildlife Management |
|  | Project Operations |  | WS-Open Recreation |
|  | Environmentally Sensitive Area |  | WS-Designated No-Wake |
|  | MR-Future/Inactive Recreation Area |  | WS-Fish and Wildlife Sanctuary |
|  | MR-Low Density Recreation |  | WS-Restricted |
|  | MR-Vegetative Management |  | Mitigation |

Classification Detail Area 1

High Density Recreation

2013 - Shy Beaver Boat Launch

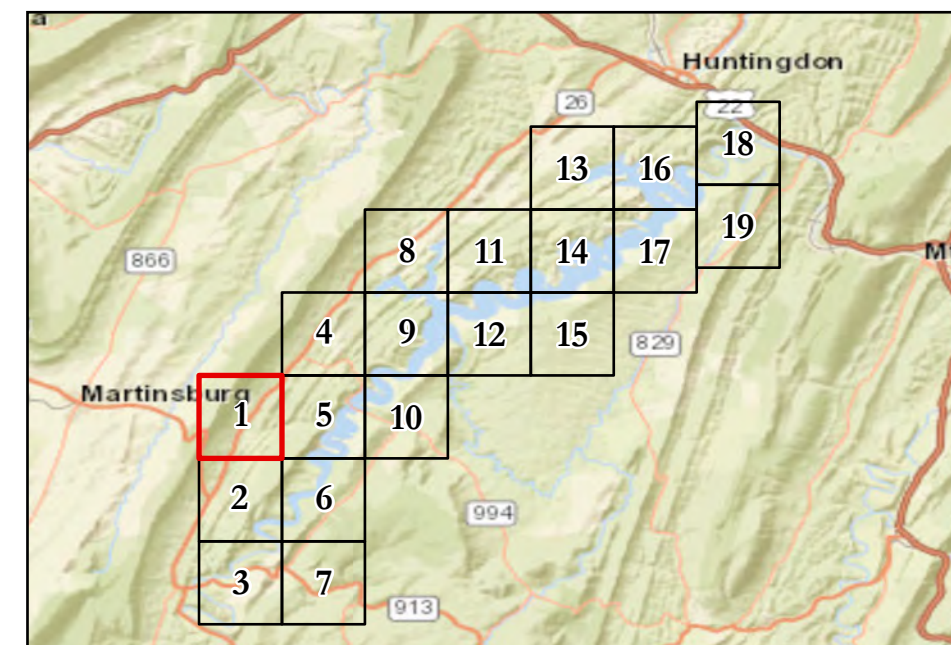
MR - Vegetative Management

5307 - Clappers Ridge south towards Gate 35

--DISCLAIMER--

The results and data shown on this map should be used for planning purposes to suit only the needs for this master plan.

The data has not been prepared for, and is not suitable for legal, engineering, or surveying purposes



Raystown Lake

Draft Master Plan Land Classifications

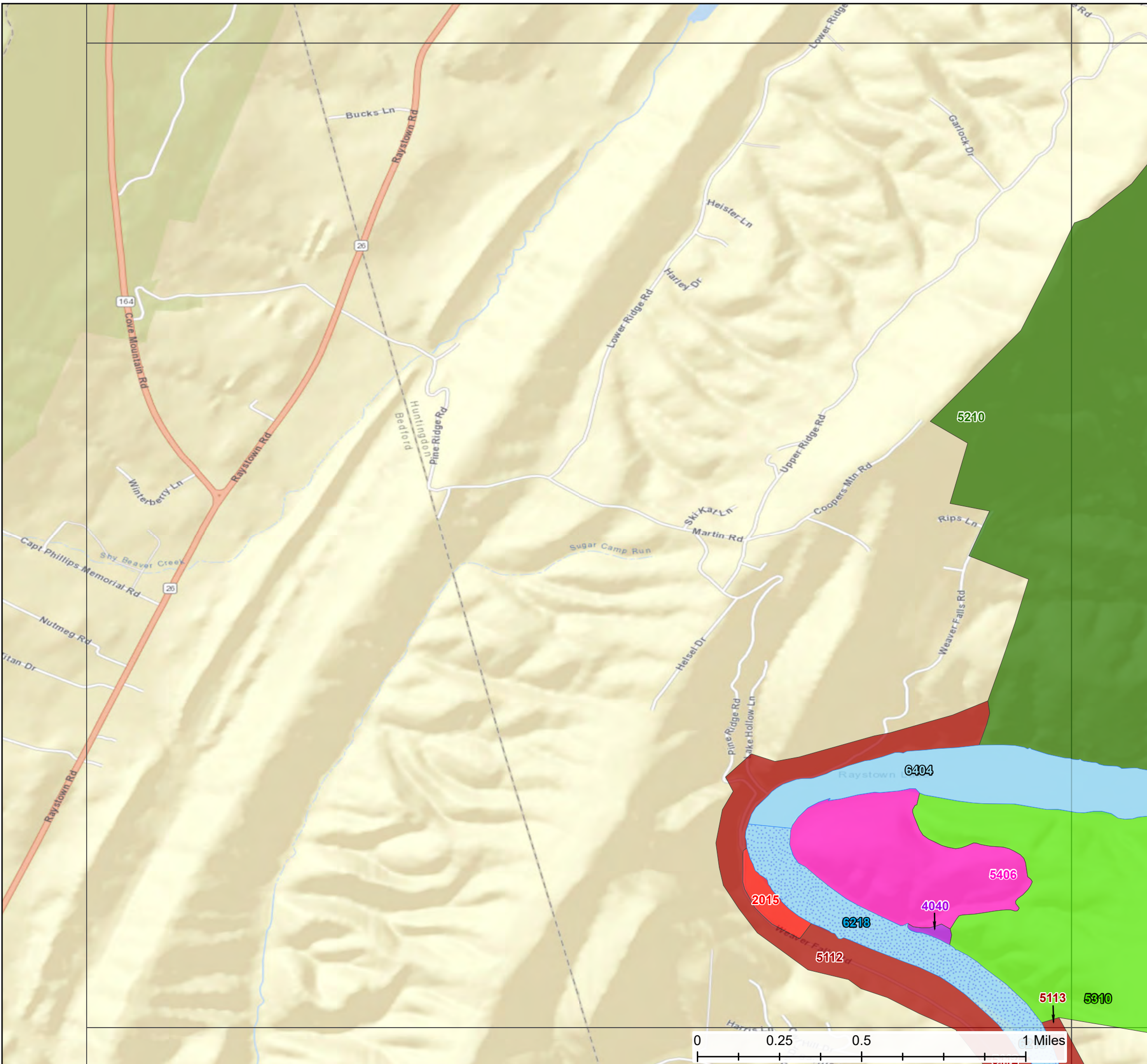
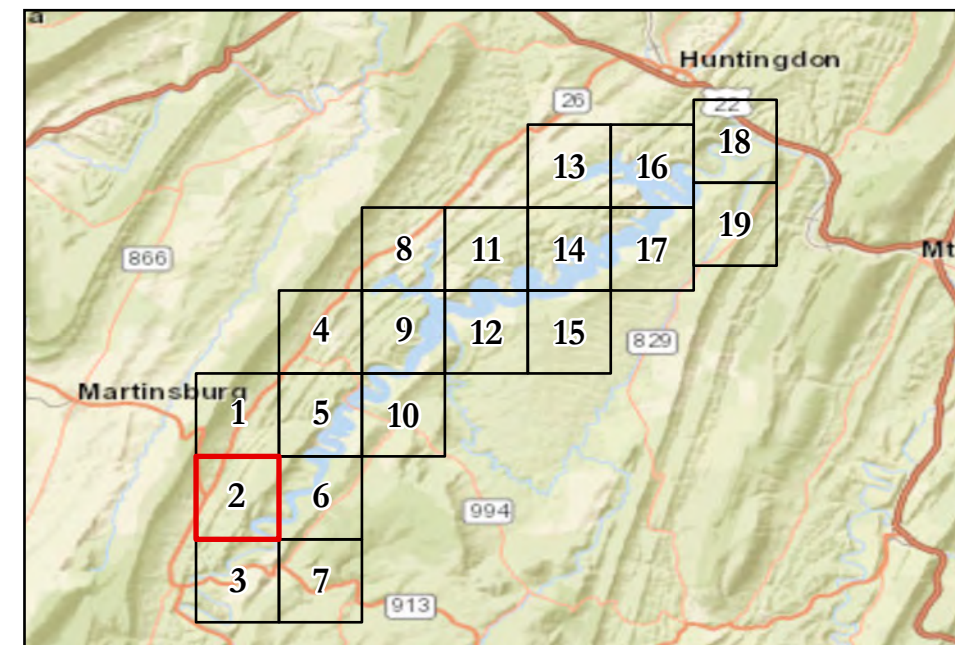
- | | |
|------------------------------------|--------------------------------|
| High Density Recreation | MR-Wildlife Management |
| Project Operations | WS-Open Recreation |
| Environmentally Sensitive Area | WS-Designated No-Wake |
| MR-Future/Inactive Recreation Area | WS-Fish and Wildlife Sanctuary |
| MR-Low Density Recreation | WS-Restricted |
| MR-Vegetative Management | Mitigation |

Classification Detail Area 2

- | | |
|--|---|
| High Density Recreation
2015 - Weaver Falls Recreation Area | MR - Vegetative Management
5310 - Resort south to Gate 36 |
| Environmentally Sensitive Area
4040 - Shale Barren Habitat | MR - Future/Inactive Recreation Area
5406 - Headwaters Camp |
| MR - Low Density Recreation
5112 - Around Weaver Falls
5113 - Gate 36 towards south | WS - Designated No-Wake
6218 - Weaver Falls No-Wake |
| MR - Wildlife Management
5210 - Gate 35 Wildlife Mgmt Area | WS - Open Recreation
6404 - Resort south to Weavers |

--DISCLAIMER--

The results and data shown on this map should be used for planning purposes to suit only the needs for this master plan. The data has not been prepared for, and is not suitable for legal, engineering, or surveying purposes



Raystown Lake

Draft Master Plan Land Classifications

- | | |
|------------------------------------|--------------------------------|
| High Density Recreation | MR-Wildlife Management |
| Project Operations | WS-Open Recreation |
| Environmentally Sensitive Area | WS-Designated No-Wake |
| MR-Future/Inactive Recreation Area | WS-Fish and Wildlife Sanctuary |
| MR-Low Density Recreation | WS-Restricted |
| MR-Vegetative Management | Mitigation |

Classification Detail Area 3

MR - Low Density Recreation

- 5112 - Around Weaver Falls
- 5113 - Gate 36 towards south
- 5114 - Excess Segment 34
- 5115 - Excess Segment 34
- 5116 - Excess Segment 34
- 5117 - Excess Segment 34
- 5118 - Excess Segment 35
- 5119 - Excess Segment 35

5120 - Excess Segment 35

5121 - Excess Segment 38

5122 - Excess Segment 38

MR - Vegetative Management

5310 - Resort south to Gate 36

MR - Future/Inactive Recreation Area

5407 - Weaver's Bridge Access

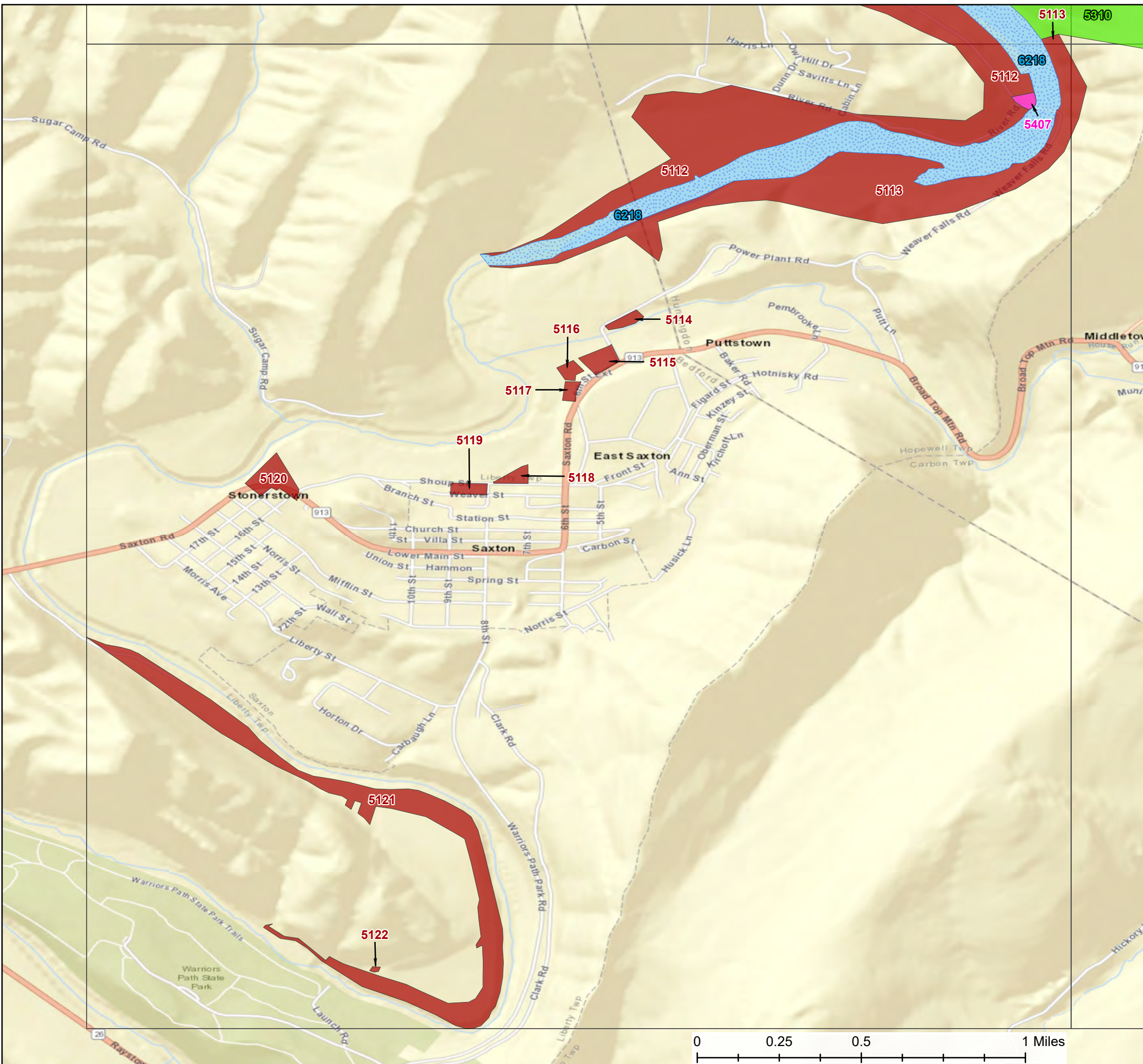
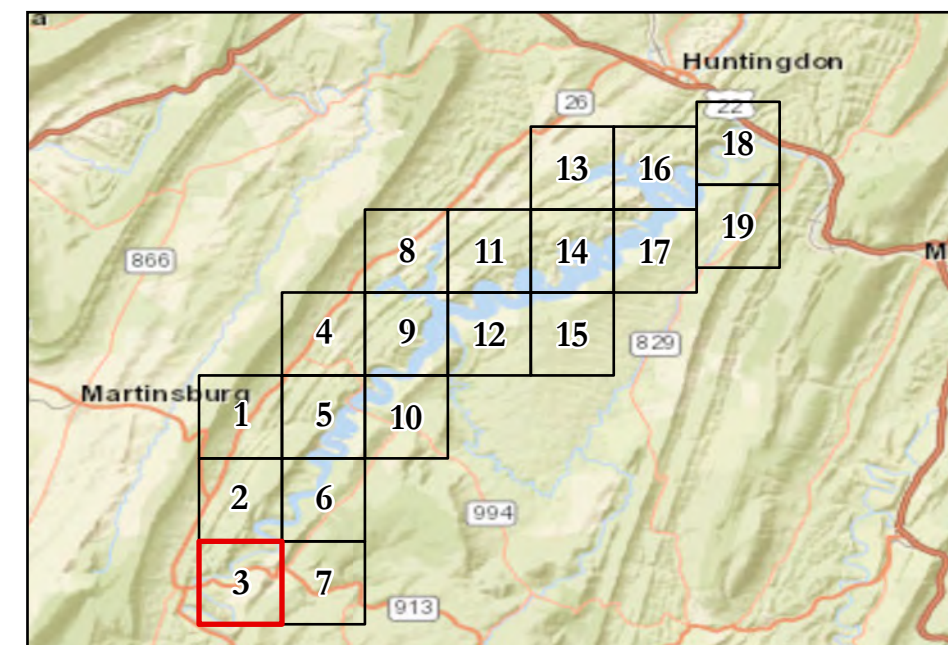
WS - Designated No-Wake

6218 - Weaver Falls No-Wake

--DISCLAIMER--













The results and data shown on this map should be used for planning purposes to suit only the needs for this master plan.

The data has not been prepared for, and is not suitable for legal, engineering, or surveying purposes



Raystown Lake

Draft Master Plan Land Classifications

 High Density Recreation	 MR-Wildlife Management
 Project Operations	 WS-Open Recreation
 Environmentally Sensitive Area	 WS-Designated No-Wake
 MR-Future/Inactive Recreation Area	 WS-Fish and Wildlife Sanctuary
 MR-Low Density Recreation	 WS-Restricted
 MR-Vegetative Management	 Mitigation

Classification Detail Area 4

Mitigation

3001 - Mitigation Area

MR - Wildlife Management

5208 - High Germany Wildlife Mgmt Area

MR - Vegetative Management

5307 - Clappers Ridge south towards Gate 35

MR - Future/Inactive Recreation Area

5405 - Coffee Run Recreation Area

WS - Designated No-Wake

6213 - Coffee Run No-Wake

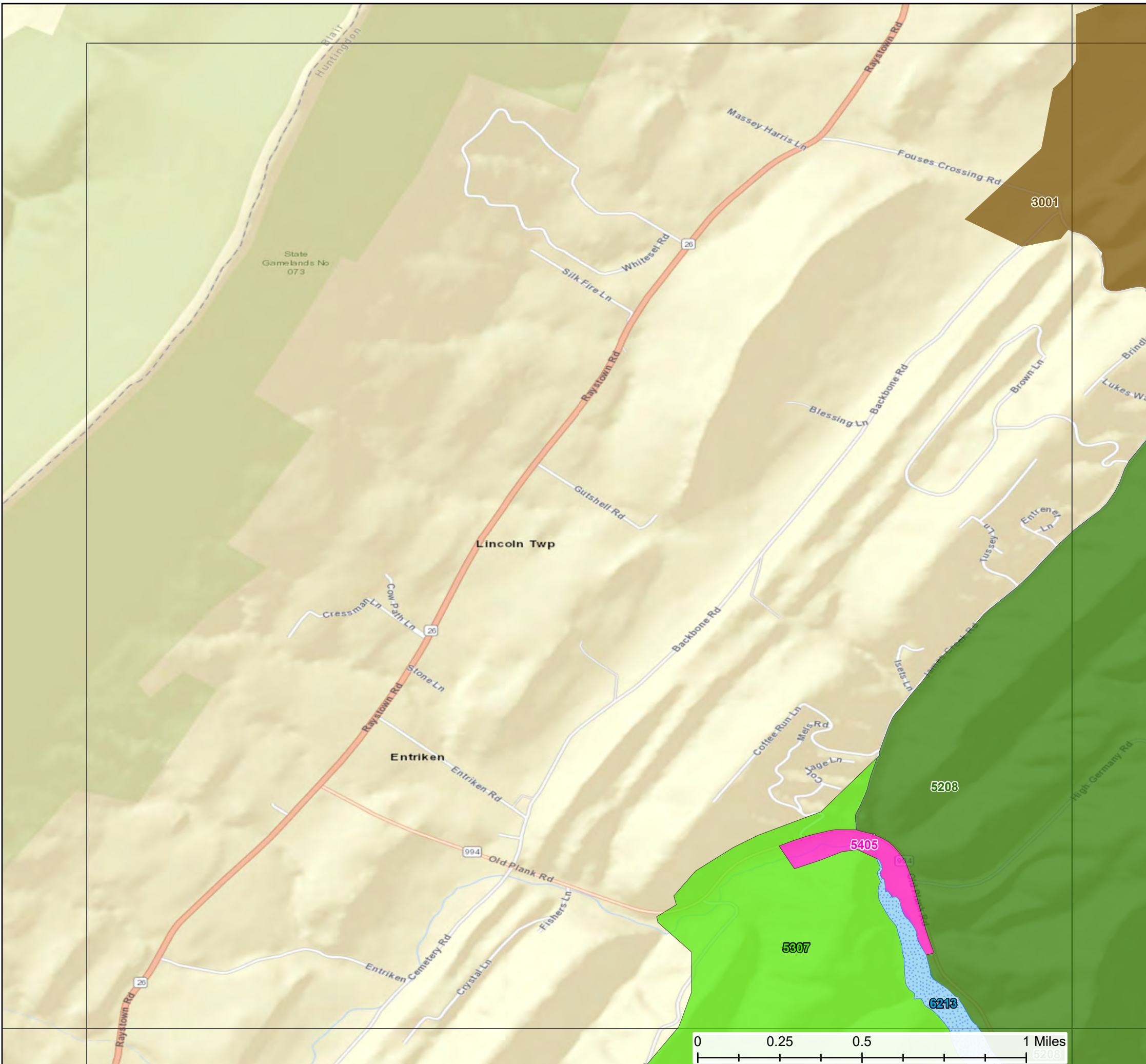
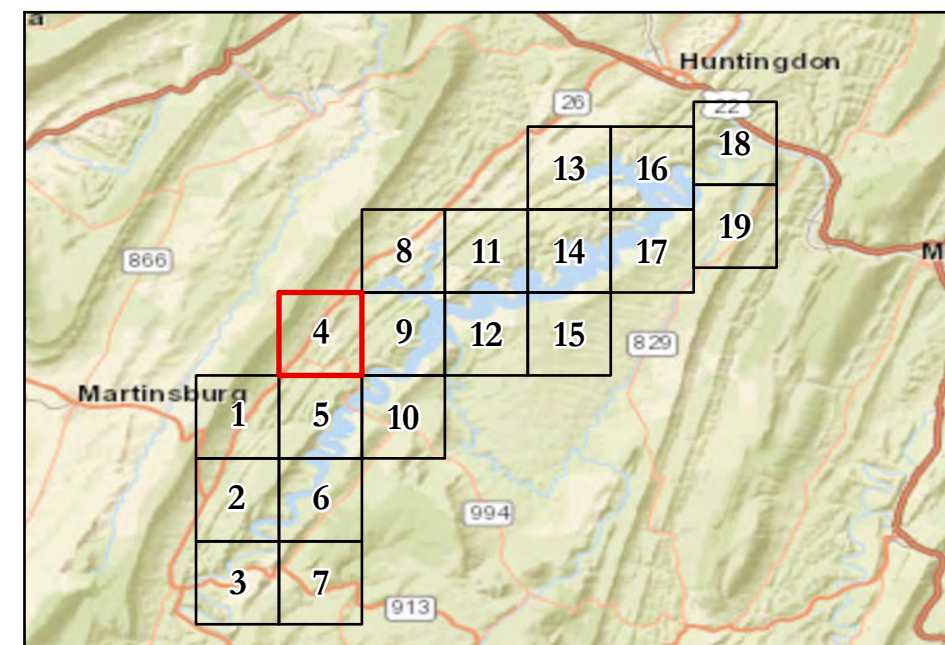
WS - Open Recreation

6402 - Dam south to 994

--DISCLAIMER--













The results and data shown on this map should be used for planning purposes to suit only the needs for this master plan.

The data has not been prepared for, and is not suitable for legal, engineering, or surveying purposes



Raystown Lake

Draft Master Plan Land Classifications

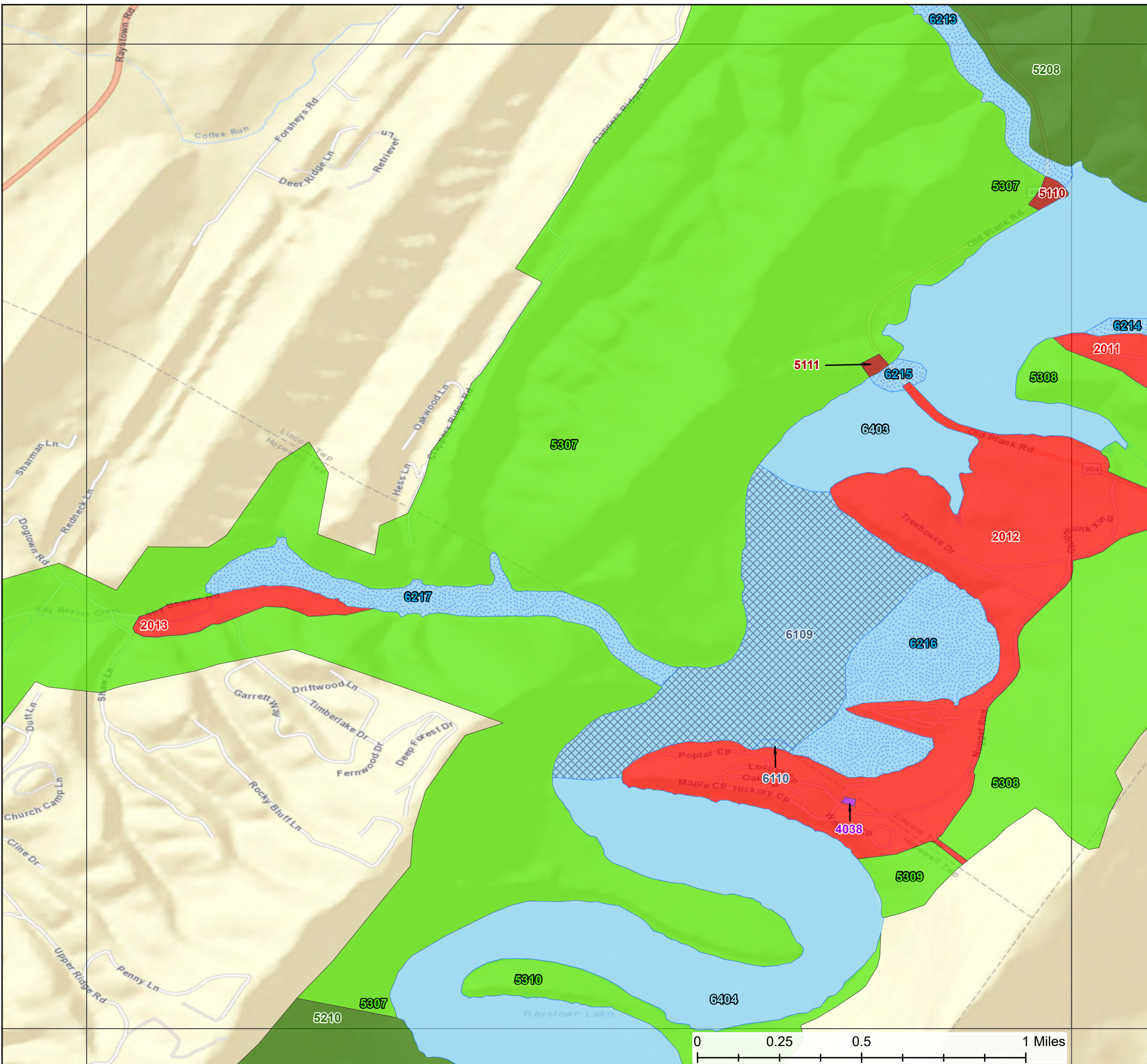
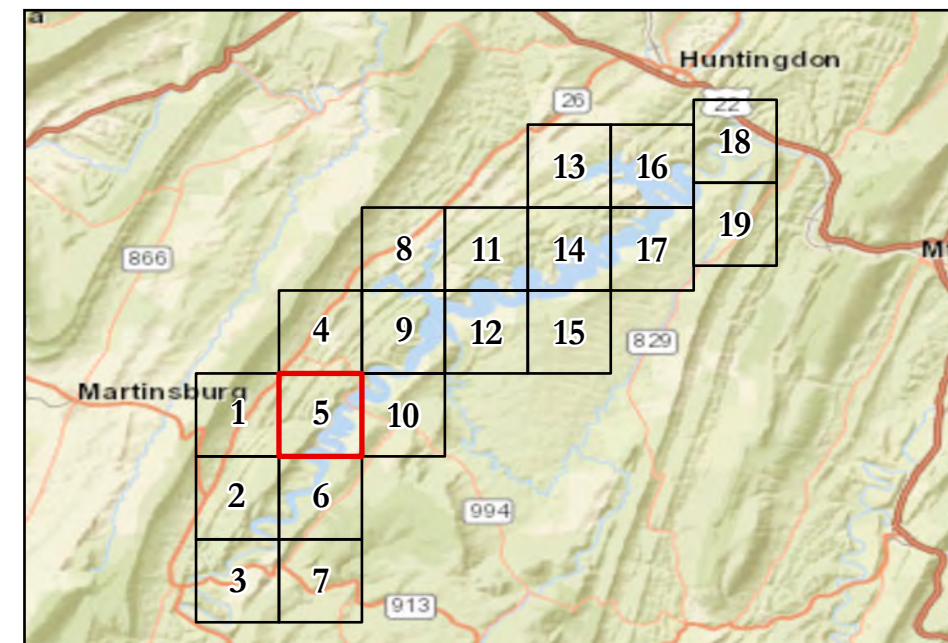
 High Density Recreation	 MR-Wildlife Management
 Project Operations	 WS-Open Recreation
 Environmentally Sensitive Area	 WS-Designated No-Wake
 MR-Future/Inactive Recreation Area	 WS-Fish and Wildlife Sanctuary
 MR-Low Density Recreation	 WS-Restricted
 MR-Vegetative Management	 Mitigation

Classification Detail Area 5

High Density Recreation	5309 - South of Resort
2011 - Tatman Run Recreation Area	5310 - Resort south to Gate 36
2012 - Lake Raystown Resort	
2013 - Shy Beaver Boat Launch	
Environmentally Sensitive Area	WS - Restricted
4038 - Trading Post	6109 - No-Ski
	6110 - LRR Swimming Area
MR - Low Density Recreation	WS - Designated No-Wake
5110 - Coffee Run Overlook - Penn DOT	6213 - Coffee Run No-Wake
5111 - Entriken Bridge Overlook - Penn DOT	6214 - Tatman Run No-Wake
	6215 - 994 Bridge No-Wake
	6216 - Resort No-Wake
	6217 - Shy Beaver No-Wake
MR - Wildlife Management	WS - Open Recreation
5208 - High Germany Wildlife Mgmt Area	6402 - Dam south to 994
5210 - Gate 35 Wildlife Mgmt Area	6403 - 994 south to No-Ski
MR - Vegetative Management	6404 - Resort south to Weavers
5307 - Clappers Ridge south towards Gate 35	
5308 - Resort/Tatman Run Area	

--DISCLAIMER--

The results and data shown on this map should be used for planning purposes to suit only the needs for this master plan. The data has not been prepared for, and is not suitable for legal, engineering, or surveying purposes



Raystown Lake

Draft Master Plan Land Classifications

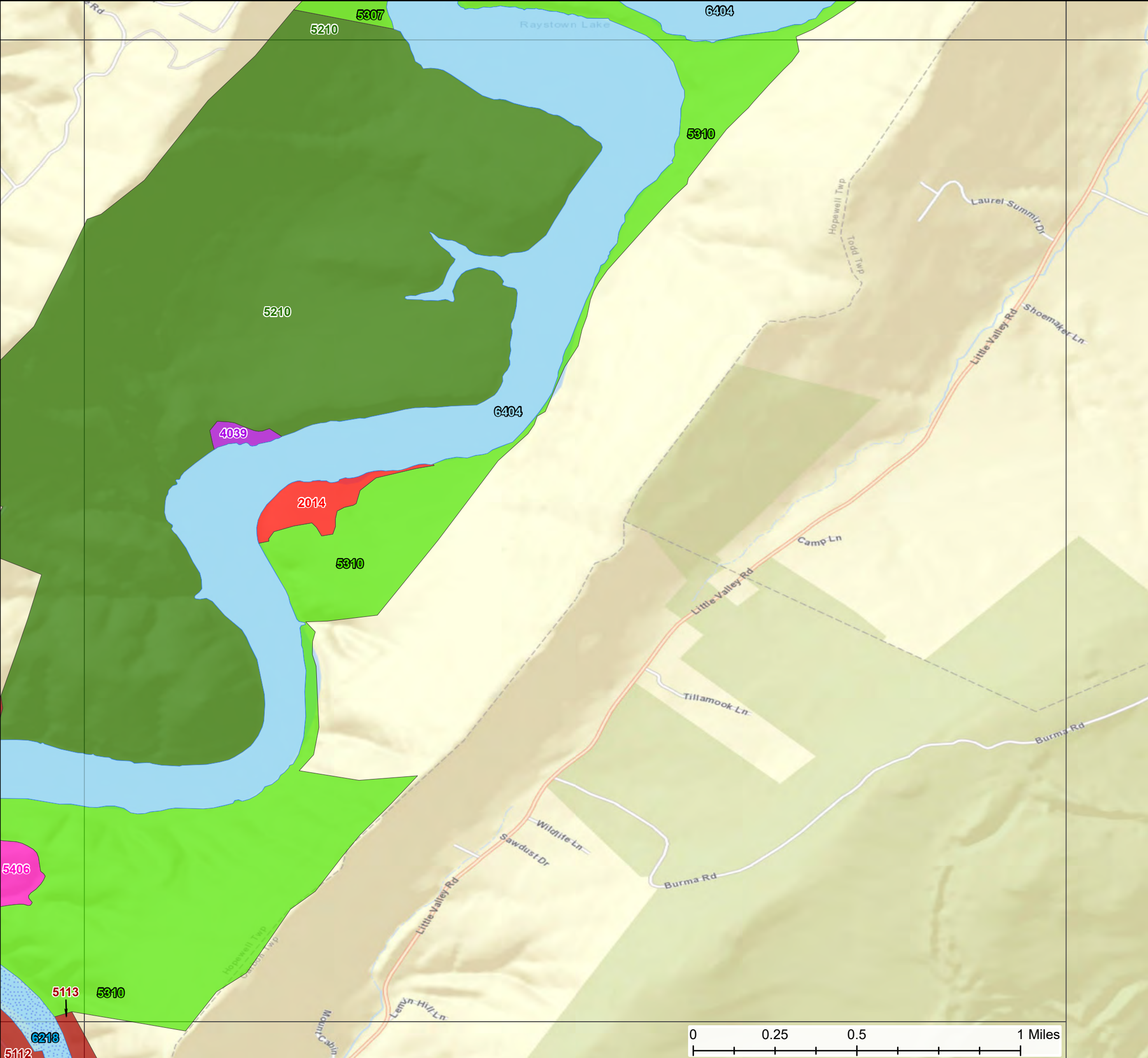
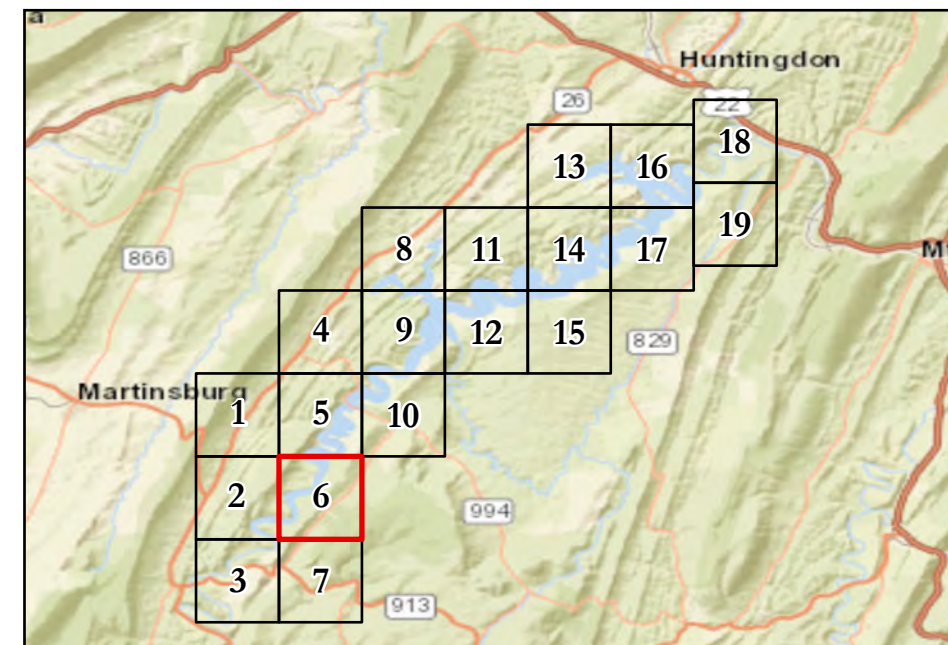
- | | |
|------------------------------------|--------------------------------|
| High Density Recreation | MR-Wildlife Management |
| Project Operations | WS-Open Recreation |
| Environmentally Sensitive Area | WS-Designated No-Wake |
| MR-Future/Inactive Recreation Area | WS-Fish and Wildlife Sanctuary |
| MR-Low Density Recreation | WS-Restricted |
| MR-Vegetative Management | Mitigation |

Classification Detail Area 6

- | | |
|--|--|
| High Density Recreation
2014 - Putts Camp | MR - Vegetative Management
5307 - Clappers Ridge south towards Gate 35
5310 - Resort south to Gate 36 |
| Environmentally Sensitive Area
4039 - Shale Barren Habitat | MR - Future/Inactive Recreation Area
5406 - Headwaters Camp |
| MR - Low Density Recreation
5112 - Around Weaver Falls
5113 - Gate 36 towards south | WS - Designated No-Wake
6218 - Weaver Falls No-Wake |
| MR - Wildlife Management
5210 - Gate 35 Wildlife Mgmt Area | WS - Open Recreation
6404 - Resort south to Weavers |













--DISCLAIMER--

The results and data shown on this map should be used for planning purposes to suit only the needs for this master plan. The data has not been prepared for, and is not suitable for legal, engineering, or surveying purposes



Raystown Lake

Draft Master Plan Land Classifications

 High Density Recreation	 MR-Wildlife Management
 Project Operations	 WS-Open Recreation
 Environmentally Sensitive Area	 WS-Designated No-Wake
 MR-Future/Inactive Recreation Area	 WS-Fish and Wildlife Sanctuary
 MR-Low Density Recreation	 WS-Restricted
 MR-Vegetative Management	 Mitigation

Classification Detail Area 7

MR - Low Density Recreation

5112 - Around Weaver Falls

5113 - Gate 36 towards south

MR - Vegetative Management

5310 - Resort south to Gate 36

MR - Future/Inactive Recreation Area

5407 - Weaver's Bridge Access

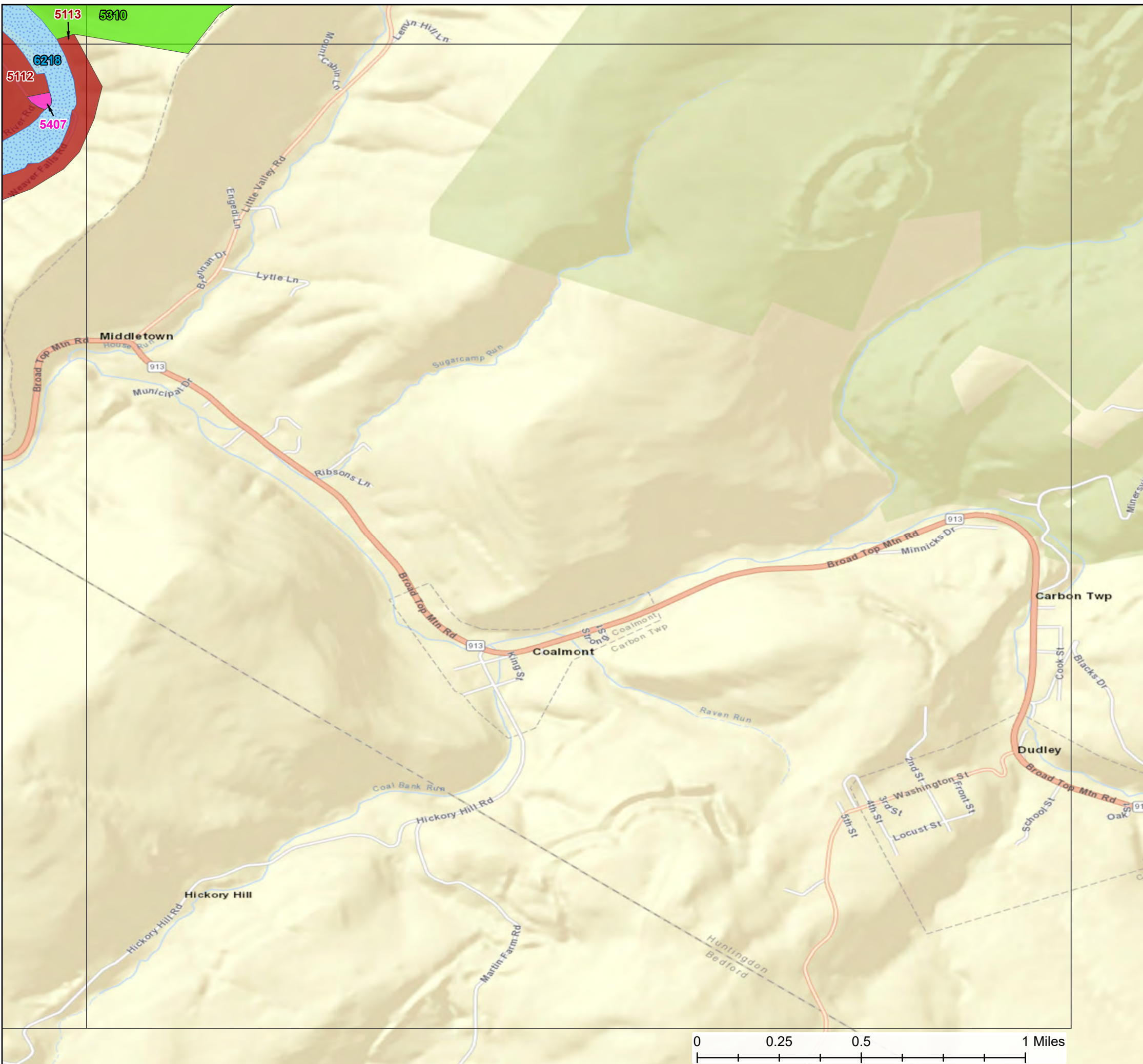
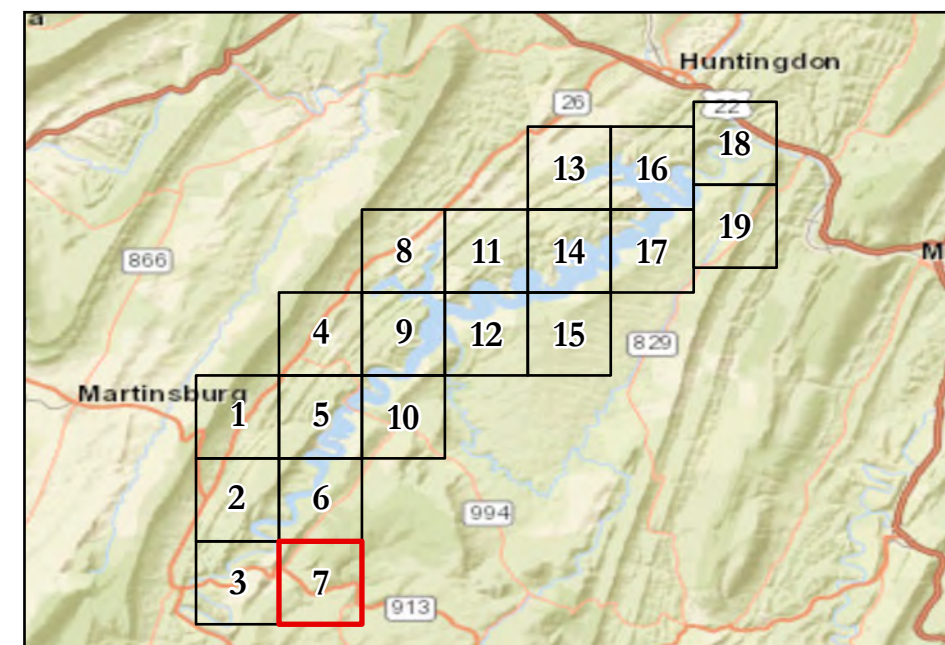
WS - Designated No-Wake

6218 - Weaver Falls No-Wake

--DISCLAIMER--

The results and data shown on this map should be used for planning purposes to suit only the needs for this master plan.

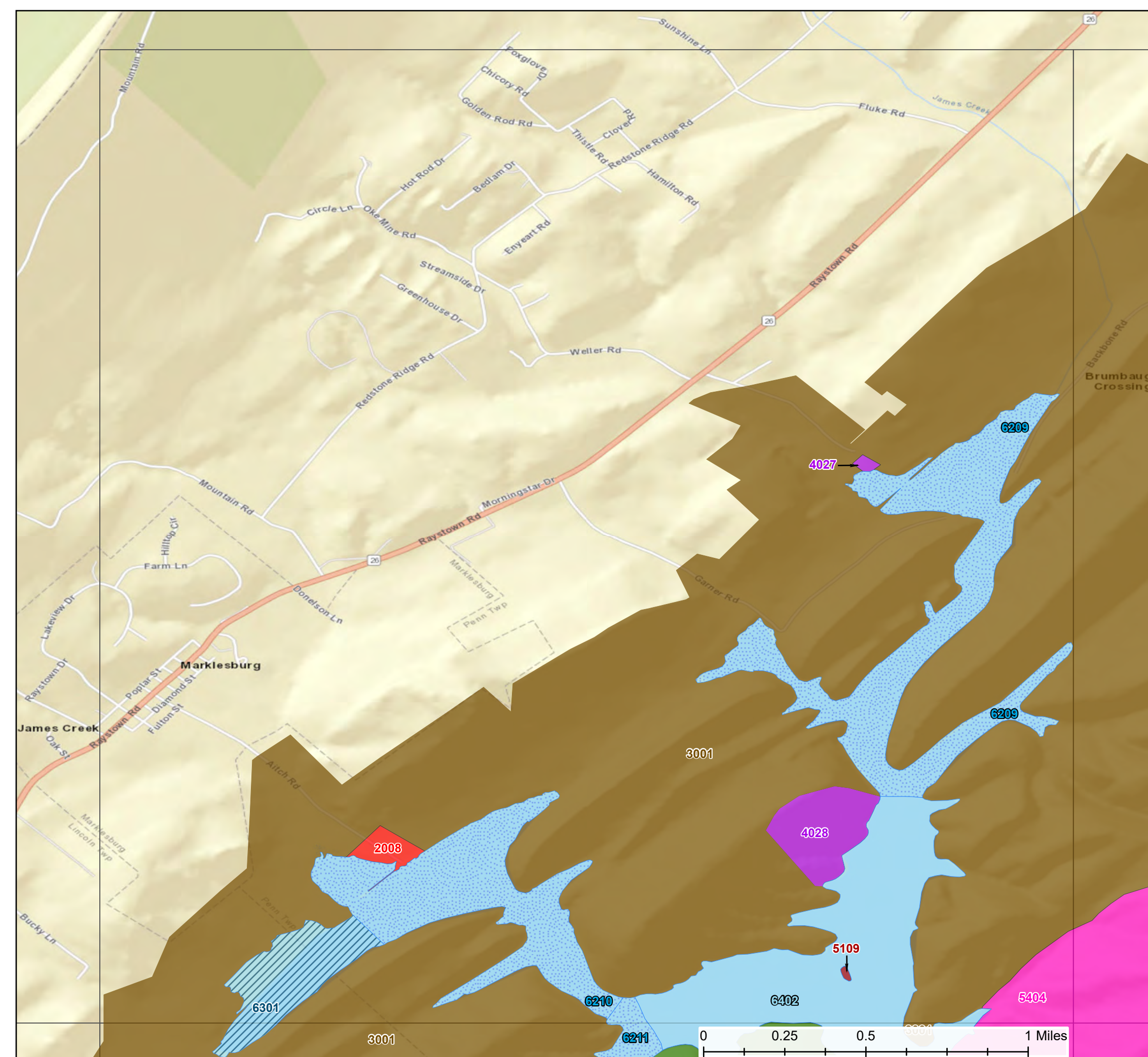
The data has not been prepared for, and is not suitable for legal, engineering, or surveying purposes



Draft Master Plan Land Classifications



--DISCLAIMER--



Raystown Lake

Draft Master Plan Land Classifications

- High Density Recreation

Project Operations

Environmentally Sensitive Area

MR-Future/Inactive Recreation Area

MR-Low Density Recreation

MR-Vegetative Management
- MR-Wildlife Management

WS-Open Recreation

WS-Designated No-Wake

WS-Fish and Wildlife Sanctuary

WS-Restricted

Mitigation

Classification Detail Area 9

- High Density Recreation

2009 - James Creek Boat Launch

2010 - Nancy's Boat-to-Shore Campground
- Mitigation

3001 - Mitigation Area
- Environmentally Sensitive Area

4029 - Shale Barren Habitat

4032 - Shale Barren Habitat

4033 - Grove House

4034 - Shale Barren Habitat

4035 - Shale Barren Habitat

4036 - Shale Barren Habitat

4037 - Shale Barren Habitat
- MR - Wildlife Management

5207 - Juniata College Field Station

5208 - High Germany Wildlife Mgmt Area
- 5209 - Bat Conservation Area (TC south to Tatman)

MR - Vegetative Management

5306 - Groves
- MR - Future/Inactive Recreation Area

5404 - Upper Corners
- WS - Restricted

6107 - Juniata College Field Station Inlet
- WS - Designated No-Wake

6210 - Aitch No-Wake

6211 - James Creek No-Wake

6212 - Trough Creek No-Wake

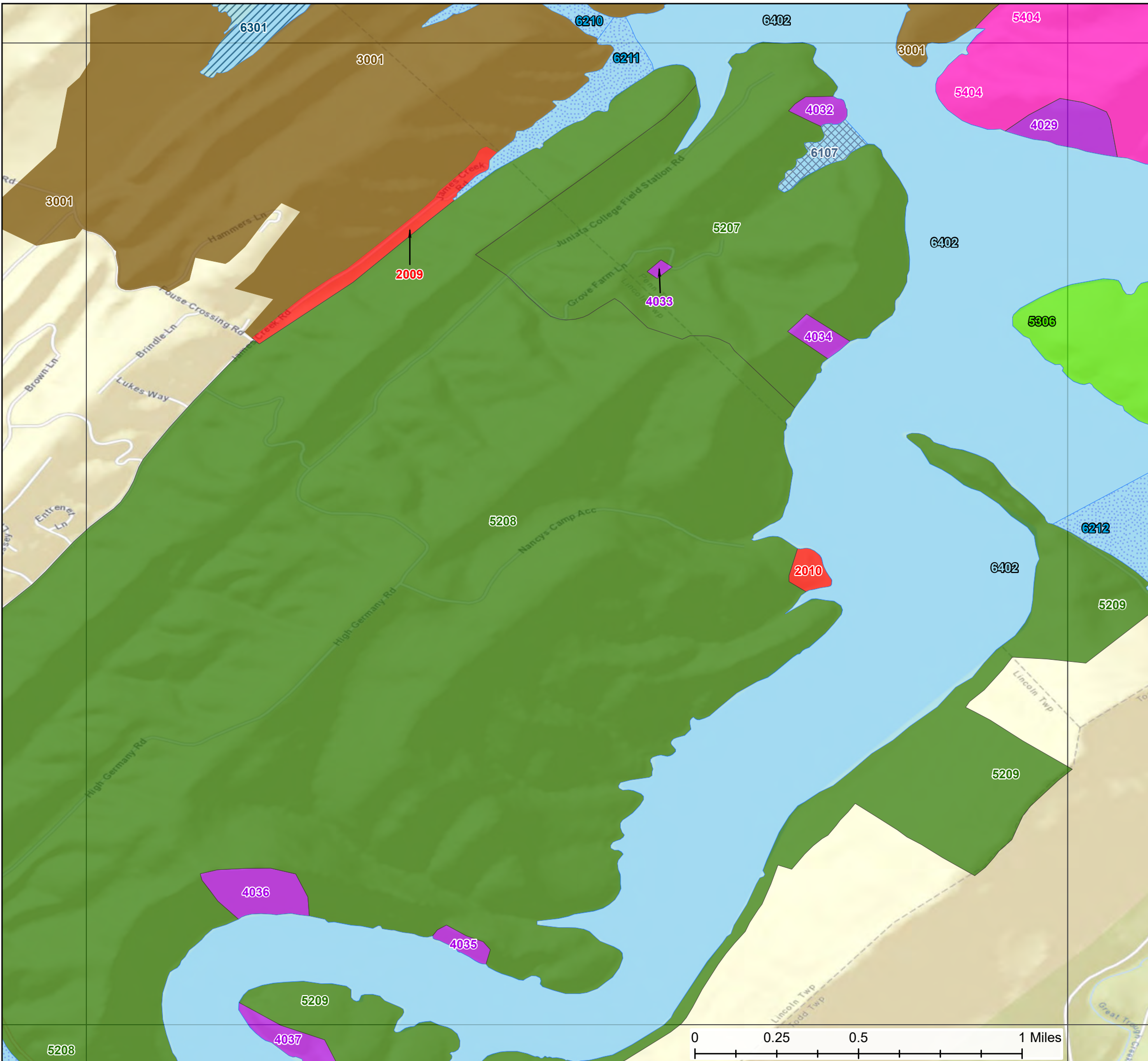
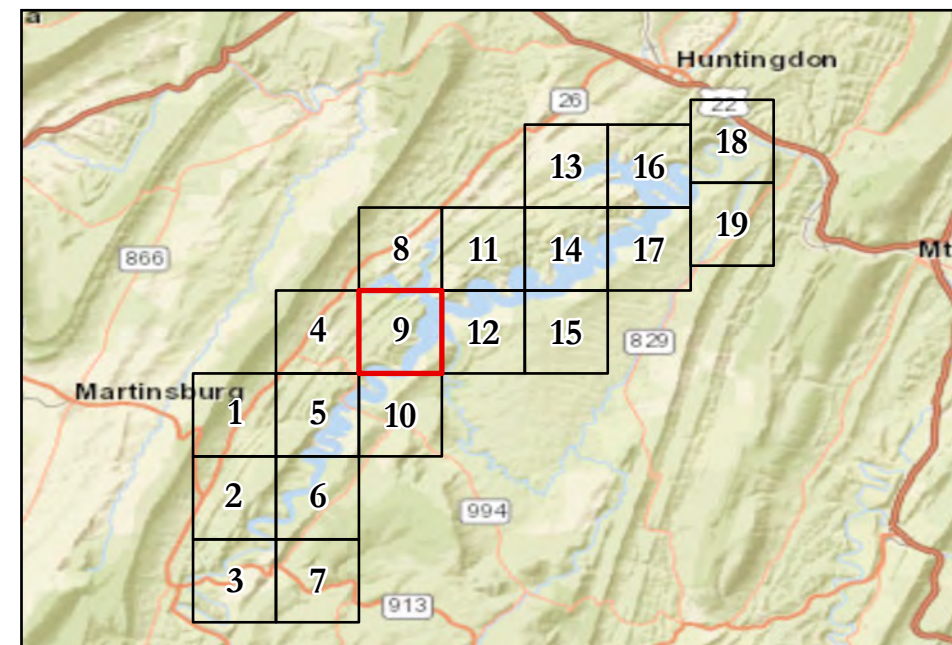
6213 - Coffee Run No-Wake
- WS - Fish and Wildlife Sanctuary

6301 - Mitigation Area (PAGC)
- WS - Open Recreation

6402 - Dam south to 994

--DISCLAIMER--

The results and data shown on this map should be used for planning purposes to suit only the needs for this master plan. The data has not been prepared for, and is not suitable for legal, engineering, or surveying purposes



Raystown Lake

Draft Master Plan Land Classifications

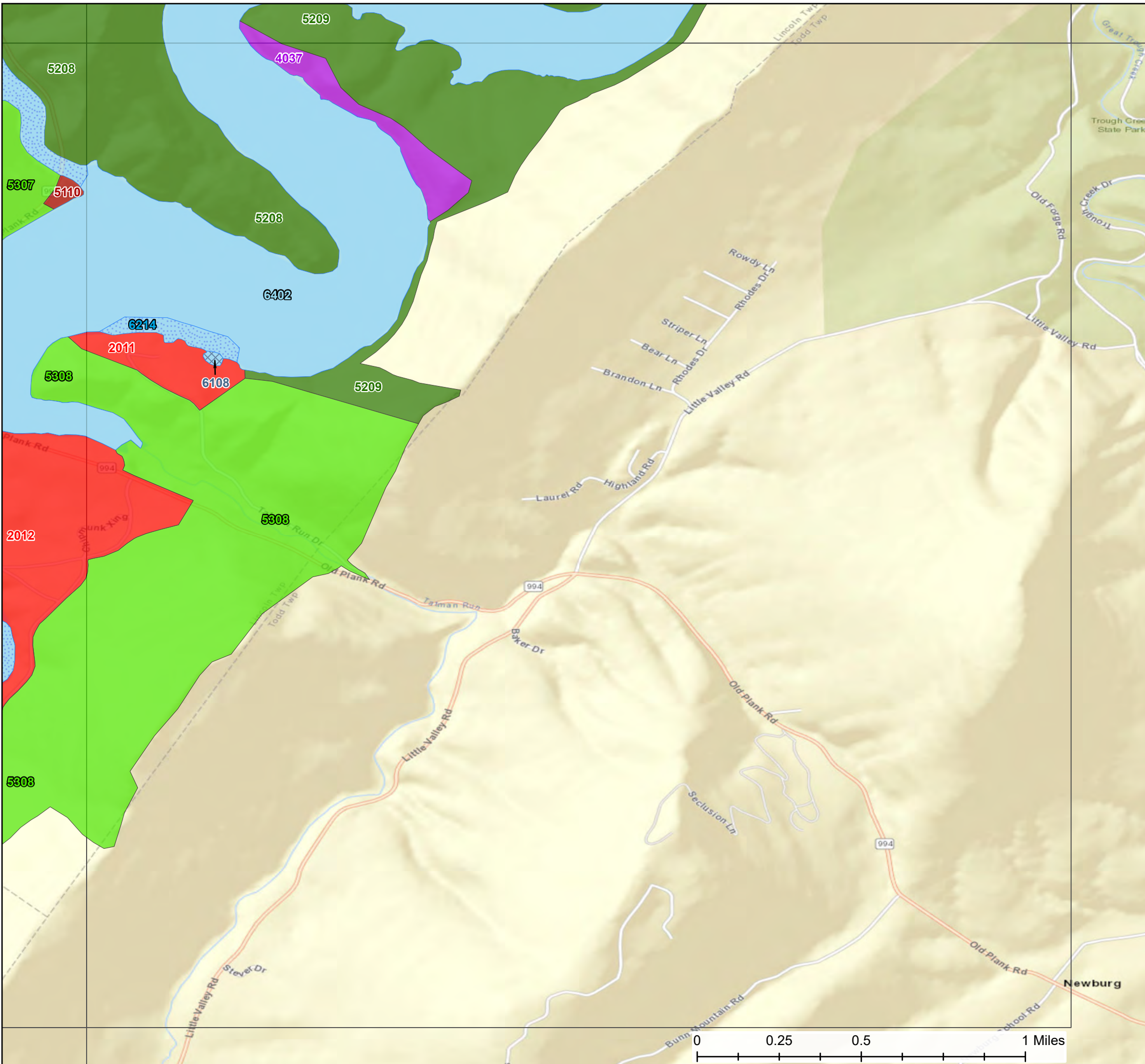
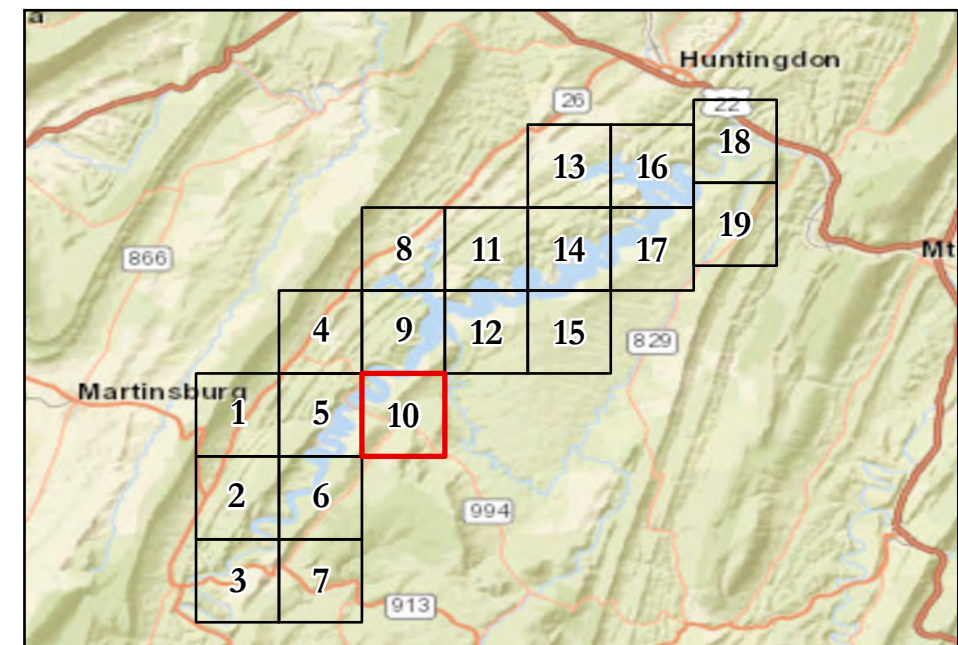
- | | |
|------------------------------------|--------------------------------|
| High Density Recreation | MR-Wildlife Management |
| Project Operations | WS-Open Recreation |
| Environmentally Sensitive Area | WS-Designated No-Wake |
| MR-Future/Inactive Recreation Area | WS-Fish and Wildlife Sanctuary |
| MR-Low Density Recreation | WS-Restricted |
| MR-Vegetative Management | Mitigation |

Classification Detail Area 10

- | | |
|--|---|
| High Density Recreation
2011 - Tatman Run Recreation Area
2012 - Lake Raystown Resort | MR - Vegetative Management
5307 - Clappers Ridge south towards Gate 35
5308 - Resort/Tatman Run Area |
| Environmentally Sensitive Area
4037 - Shale Barren Habitat | WS - Restricted
6108 - Tatman Run Swimming Area |
| MR - Low Density Recreation
5110 - Coffee Run Overlook - Penn DOT | WS - Designated No-Wake
6213 - Coffee Run No-Wake
6214 - Tatman Run No-Wake
6216 - Resort No-Wake |
| MR - Wildlife Management
5208 - High Germany Wildlife Mgmt Area
5209 - Bat Conservation Area (TC south to Tatman) | WS - Open Recreation
6402 - Dam south to 994 |

--DISCLAIMER--

The results and data shown on this map should be used for planning purposes to suit only the needs for this master plan. The data has not been prepared for, and is not suitable for legal, engineering, or surveying purposes



Raystown Lake

Draft Master Plan Land Classifications

- High Density Recreation

Project Operations

Environmentally Sensitive Area

MR-Future/Inactive Recreation Area

MR-Low Density Recreation

MR-Vegetative Management
- MR-Wildlife Management

WS-Open Recreation

WS-Designated No-Wake

WS-Fish and Wildlife Sanctuary

WS-Restricted

Mitigation

Classification Detail Area 11

- Project Operations

1002 - Maintenance Compound and Administration Building

High Density Recreation

2007 - Seven Points Recreation Area

Mitigation

3001 - Mitigation Area

Environmentally Sensitive Area

4022 - Shale Barren Habitat

4024 - Shale Barren Habitat

4025 - Shale Barren Habitat

4026 - Shale Barren Habitat

MR - Low Density Recreation

5105 - Allegrippis & Old Loggers Trails
- 5108 - Allegrippis Trailhead - Bakers Hollow Rd

MR - Vegetative Management

5304 - Uppers Corners

5305 - Gate 27 (Forshey's Gap)

MR - Future/Inactive Recreation Area

5404 - Upper Corners

WS - Designated No-Wake

6208 - Beer Barrel Bay No-Wake

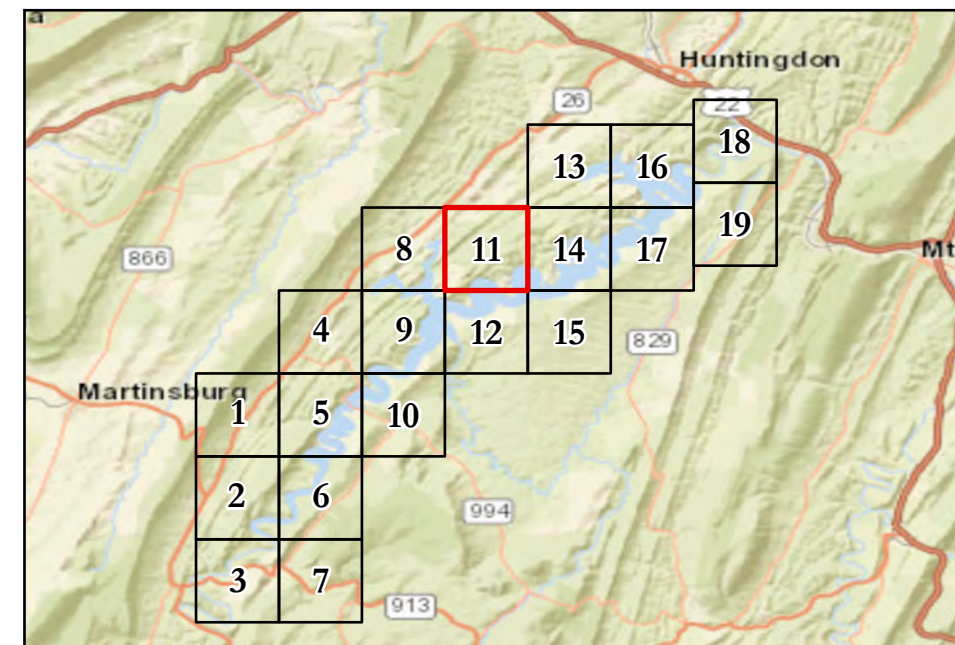
6209 - Brumbaugh/Garner Inlet No-Wake

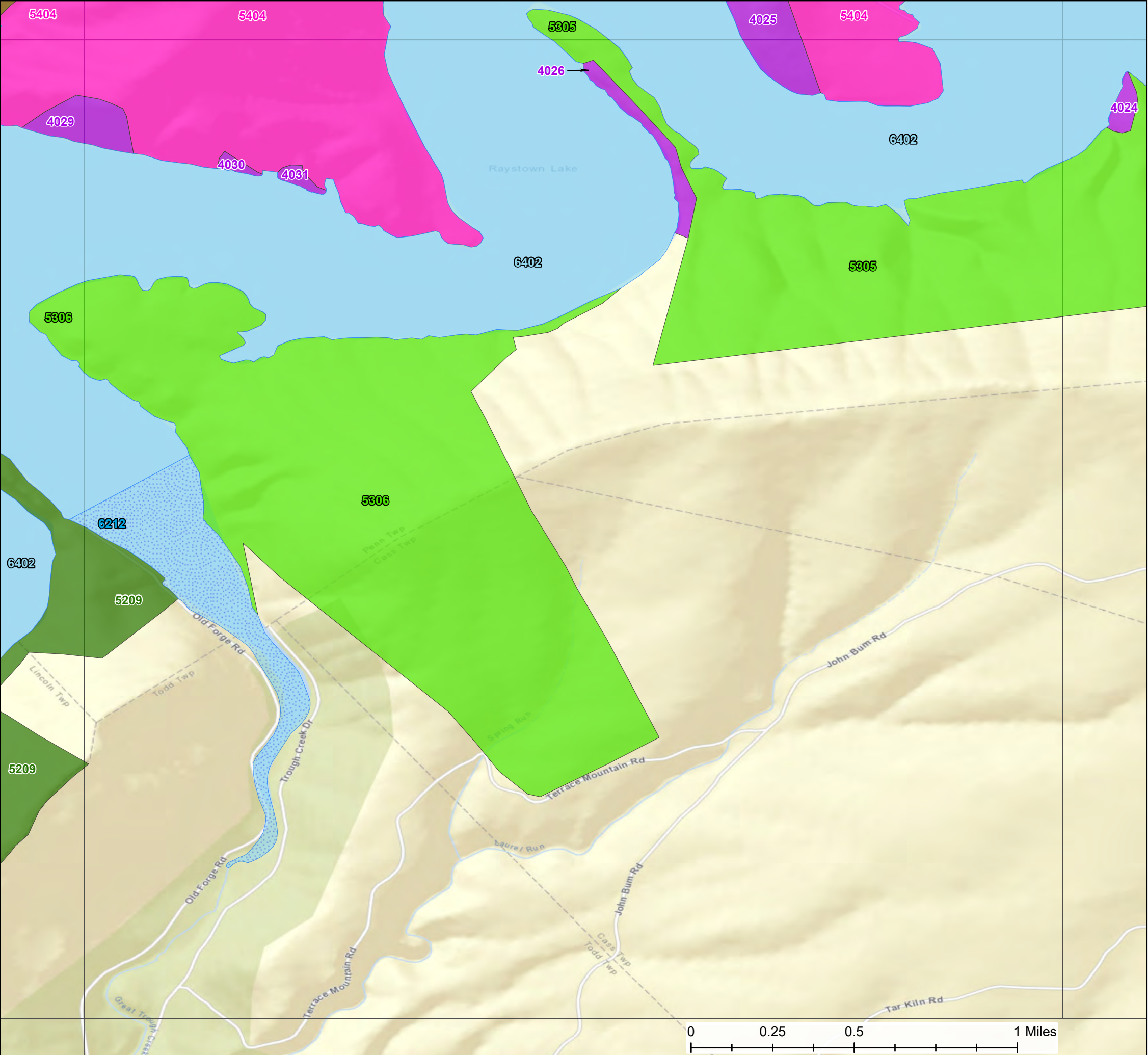
WS - Open Recreation

6402 - Dam south to 994

--DISCLAIMER--

The results and data shown on this map should be used for planning purposes to suit only the needs for this master plan. The data has not been prepared for, and is not suitable for legal, engineering, or surveying purposes





Raystown Lake

Draft Master Plan Land Classifications

High Density Recreation

Project Operations

Environmentally Sensitive Area

MR-Future/Inactive Recreation Area

MR-Low Density Recreation

MR-Vegetative Management

MR-Wildlife Management

WS-Open Recreation

WS-Designated No-Wake

WS-Fish and Wildlife Sanctuary

WS-Restricted

Mitigation

Classification Detail Area 12

Mitigation

3001 - Mitigation Area

Environmentally Sensitive Area

4024 - Shale Barren Habitat

4025 - Shale Barren Habitat

4026 - Shale Barren Habitat

4029 - Shale Barren Habitat

4030 - Shale Barren Habitat

4031 - Shale Barren Habitat

MR - Wildlife Management

5209 - Bat Conservation Area (TC south to Tatman)

MR - Vegetative Management

5305 - Gate 27 (Forshey's Gap)

5306 - Groves

MR - Future/Inactive Recreation Area

5404 - Upper Corners

WS - Designated No-Wake

6212 - Trough Creek No-Wake

WS - Open Recreation

6402 - Dam south to 994













--DISCLAIMER--

The results and data shown on this map should be used for planning purposes to suit only the needs for this master plan. The data has not been prepared for, and is not suitable for legal, engineering, or surveying purposes

N

Raystown Lake

Draft Master Plan Land Classifications

 High Density Recreation	 MR-Wildlife Management
 Project Operations	 WS-Open Recreation
 Environmentally Sensitive Area	 WS-Designated No-Wake
 MR-Future/Inactive Recreation Area	 WS-Fish and Wildlife Sanctuary
 MR-Low Density Recreation	 WS-Restricted
 MR-Vegetative Management	 Mitigation

Classification Detail Area 13

Environmentally Sensitive Area

4012 - Shale Barren Habitat

MR - Low Density Recreation

5102 - Rabbit Ears Island

5104 - Allegrippis Trails

MR - Wildlife Management

5204 - Bat Conservation Area (Rabbit Ears)

MR - Future/Inactive Recreation Area

5403 - Susquehannock North

WS - Designated No-Wake

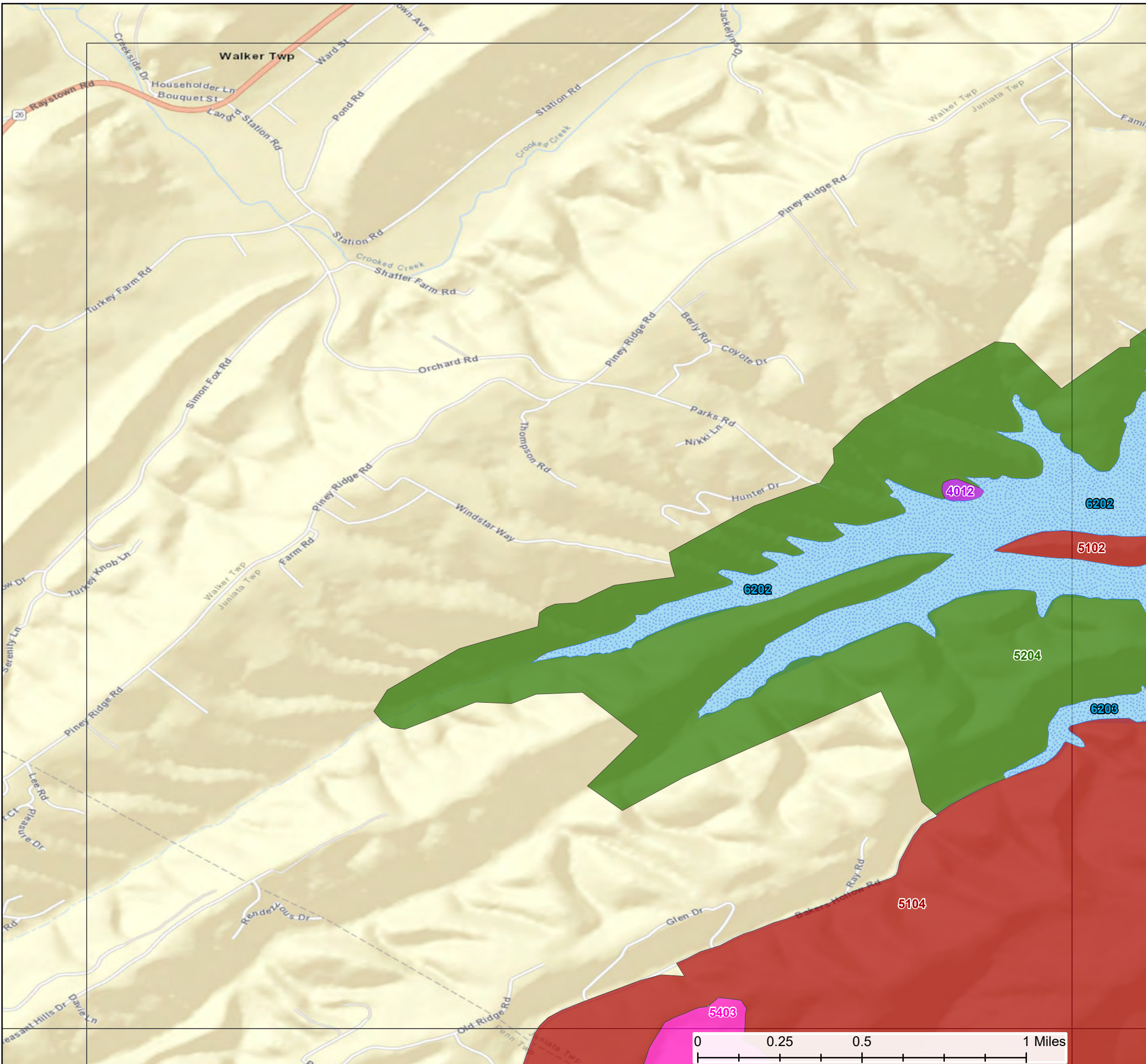
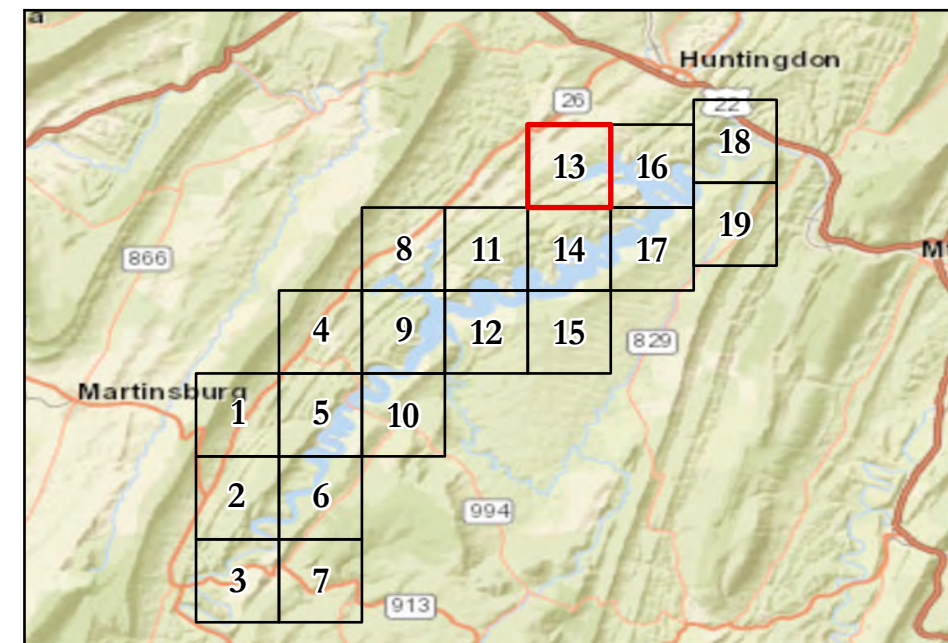
6202 - Rabbit Ears No-Wake

6203 - Bakers Hollow Inlet No-Wake

--DISCLAIMER--

The results and data shown on this map should be used for planning purposes to suit only the needs for this master plan.

The data has not been prepared for, and is not suitable for legal, engineering, or surveying purposes



Raystown Lake

Draft Master Plan Land Classifications

- High Density Recreation

Project Operations

Environmentally Sensitive Area

MR-Future/Inactive Recreation Area

MR-Low Density Recreation

MR-Vegetative Management
- MR-Wildlife Management

WS-Open Recreation

WS-Designated No-Wake

WS-Fish and Wildlife Sanctuary

WS-Restricted

Mitigation

Classification Detail Area 14

- Project Operations

1002 - Maintenance Compound and Administration Building
- High Density Recreation

2006 - Susquehannock Campground

2007 - Seven Points Recreation Area
- Environmentally Sensitive Area

4015 - Shale Barren Habitat

4016 - Shale Barren Habitat

4017 - Shale Barren Habitat

4018 - Shale Barren Habitat

4019 - Shale Barren Habitat

4020 - Shale Barren Habitat

4021 - Shale Barren Habitat

4022 - Shale Barren Habitat

4023 - Shale Barren Habitat

4024 - Shale Barren Habitat
- MR - Low Density Recreation

5104 - Allegrippis Trails

5105 - Allegrippis & Old Loggers Trails

5106 - Susquehannock Island
- 5107 - Marti's Island

MR - Wildlife Management

5206 - Bat Conservation Area (Gate 1 south to Gate 27)

MR - Vegetative Management

5304 - Uppers Corners

5305 - Gate 27 (Forshey's Gap)

MR - Future/Inactive Recreation Area

5403 - Susquehannock North

WS - Restricted

6105 - USACE Boat House

6106 - Seven Points Swimming Area

WS - Designated No-Wake

6205 - Sheeprock No-Wake (Marty's Island)

6206 - Seven Points No-Wake (Marina)

6207 - Valley Camp Inlet No-Wake

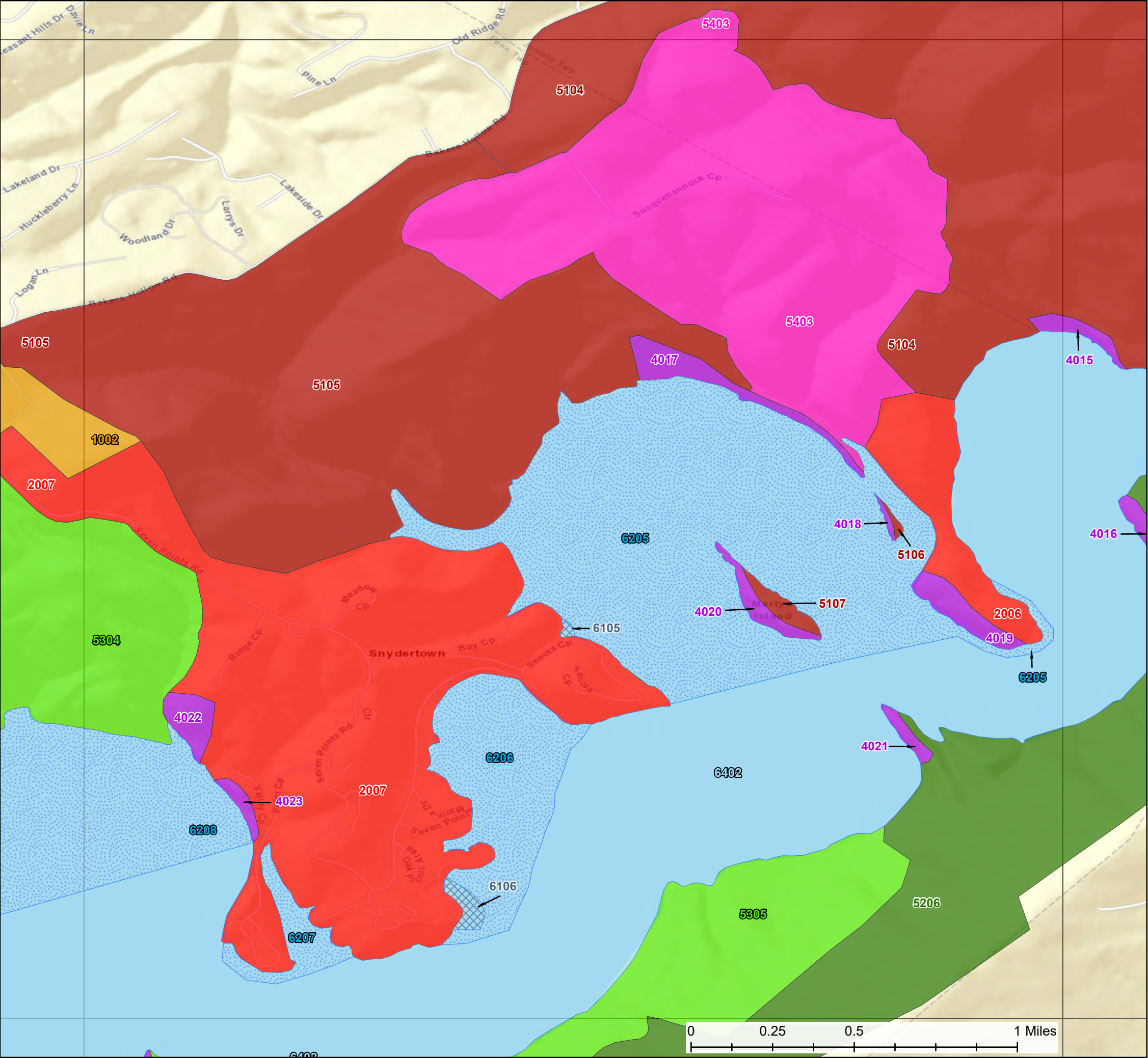
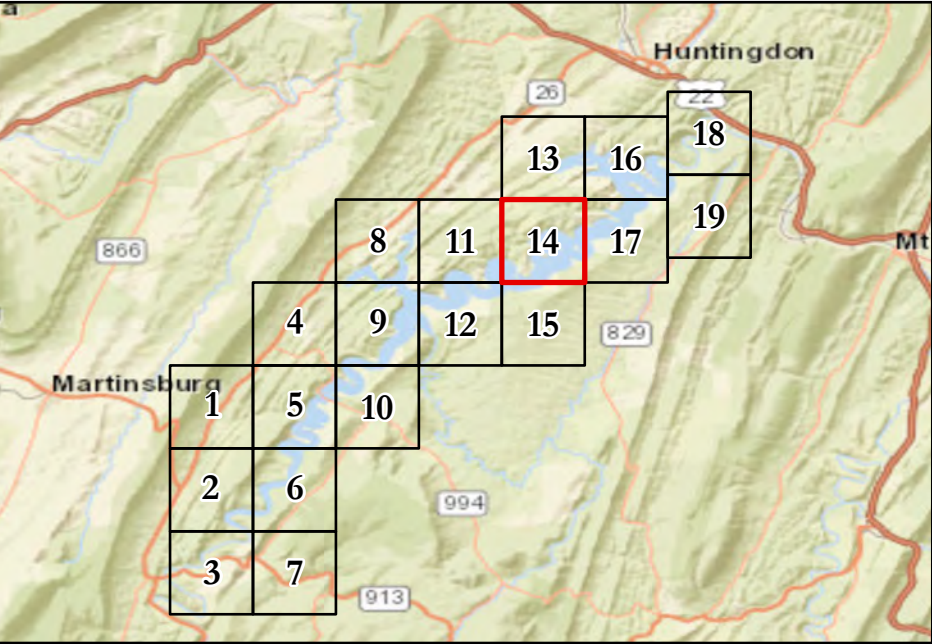
6208 - Beer Barrel Bay No-Wake

WS - Open Recreation

6402 - Dam south to 994













--DISCLAIMER--

The results and data shown on this map should be used for planning purposes to suit only the needs for this master plan. The data has not been prepared for, and is not suitable for legal, engineering, or surveying purposes



Raystown Lake

Draft Master Plan Land Classifications

 High Density Recreation	 MR-Wildlife Management
 Project Operations	 WS-Open Recreation
 Environmentally Sensitive Area	 WS-Designated No-Wake
 MR-Future/Inactive Recreation Area	 WS-Fish and Wildlife Sanctuary
 MR-Low Density Recreation	 WS-Restricted
 MR-Vegetative Management	 Mitigation

Classification Detail Area 15

Environmentally Sensitive Area

4024 - Shale Barren Habitat

MR - Wildlife Management

5206 - Bat Conservation Area (Gate 1 south to Gate 27)

MR - Vegetative Management

5305 - Gate 27 (Forshey's Gap)

WS - Designated No-Wake

6207 - Valley Camp Inlet No-Wake

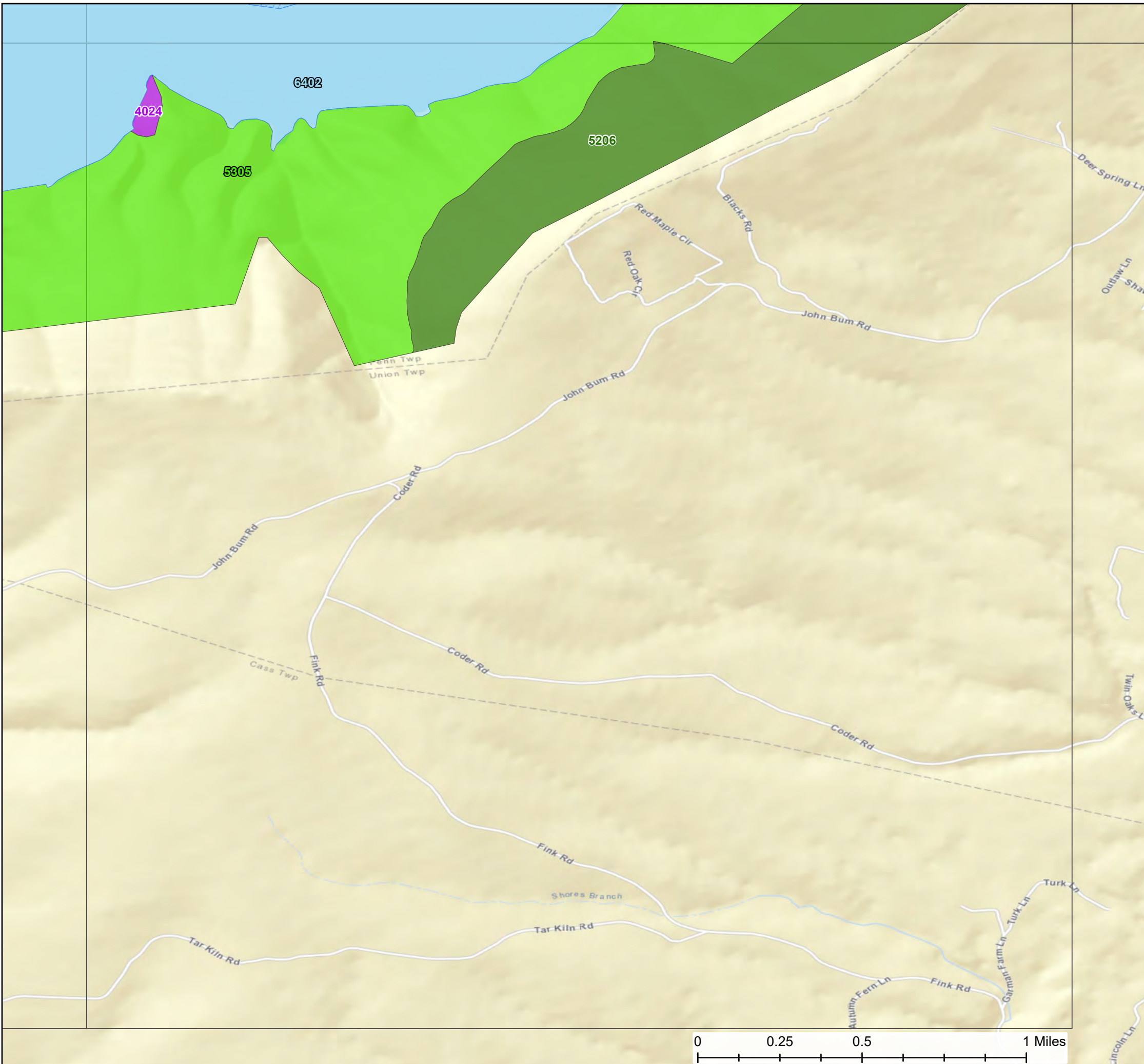
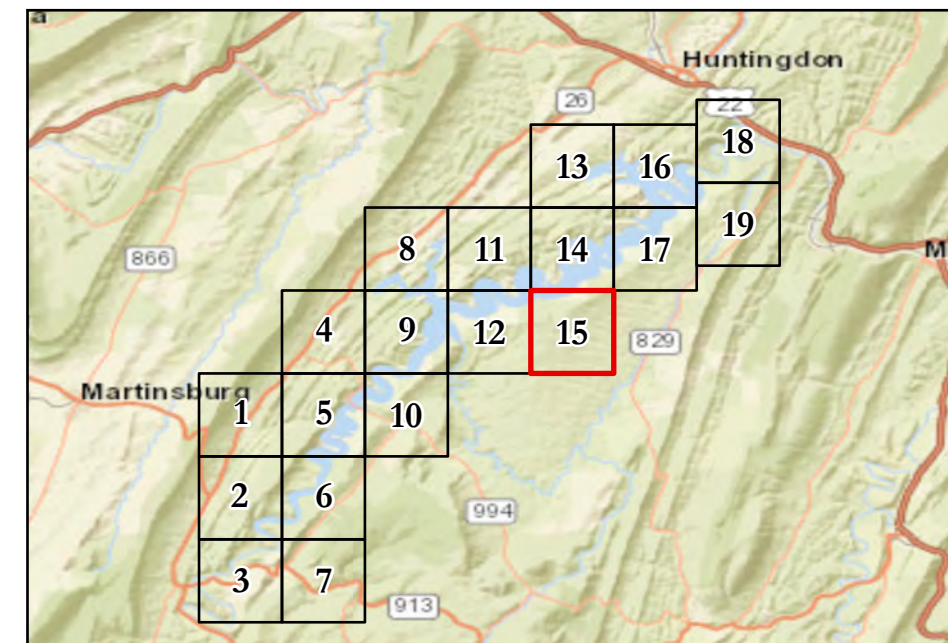
WS - Open Recreation

6402 - Dam south to 994

--DISCLAIMER--

The results and data shown on this map should be used for planning purposes to suit only the needs for this master plan.

The data has not been prepared for, and is not suitable for legal, engineering, or surveying purposes



Raystown Lake

Draft Master Plan Land Classifications

<div></div> High Density Recreation	<div></div> MR-Wildlife Management
<div></div> Project Operations	<div></div> WS-Open Recreation
<div></div> Environmentally Sensitive Area	<div></div> WS-Designated No-Wake
<div></div> MR-Future/Inactive Recreation Area	<div></div> WS-Fish and Wildlife Sanctuary
<div></div> MR-Low Density Recreation	<div></div> WS-Restricted
<div></div> MR-Vegetative Management	<div></div> Mitigation

Classification Detail Area 16

Project Operations

1001 - Raystown Dam

High Density Recreation

2003 - Raystown Dam - Pagoda

2004 - Ridenour and Hawn's Overlooks

2005 - Snyder's Run Boat Launch

Environmentally Sensitive Area

4005 - Shale Barren Habitat

4006 - Shale Barren Habitat

4007 - Shale Barren Habitat

4008 - Shale Barren Habitat

4009 - Shale Barren Habitat

4010 - Shale Barren Habitat

4011 - Shale Barren Habitat

4013 - Shale Barren Habitat

MR - Low Density Recreation

5102 - Rabbit Ears Island

5103 - Moonbeam Island

5104 - Allegrippis Trails

MR - Wildlife Management

5202 - Dyasard's farm south to Gate 2

5203 - Bat Conservation Area (Rabbit Ears)

5204 - Bat Conservation Area (Rabbit Ears)

5205 - Hawns Peninsula

5206 - Bat Conservation Area (Gate 1 south to Gate 27)

MR - Vegetative Management

5303 - Dam south to Gate 1

MR - Future/Inactive Recreation Area

5402 - Moonbeam Paddle Access

WS - Restricted

6101 - Hydropower

6102 - Spillway

6103 - Tunnel

6104 - Dam

WS - Designated No-Wake

6201 - Dam

6202 - Rabbit Ears No-Wake

6203 - Bakers Hollow Inlet No-Wake

WS - Open Recreation

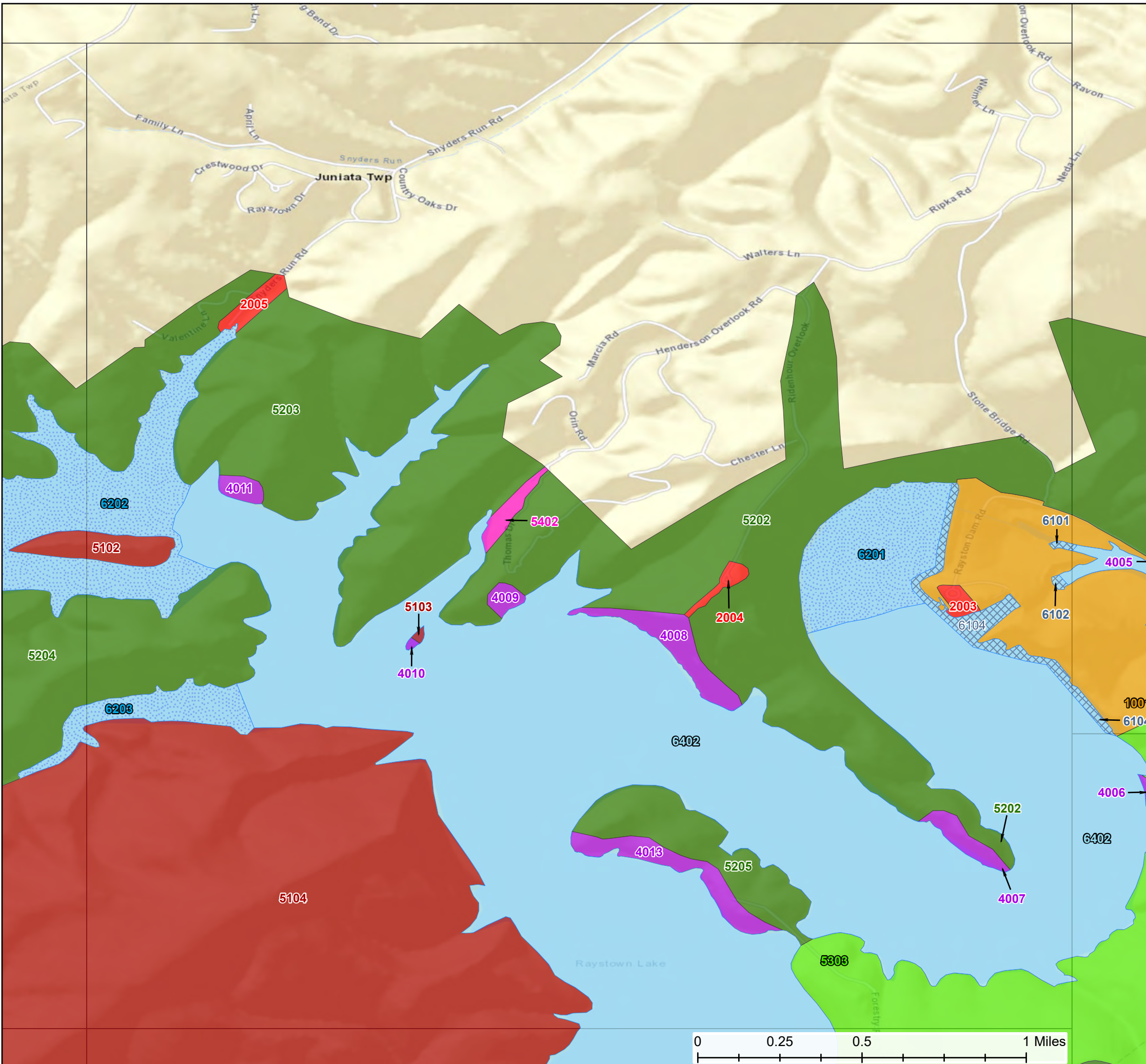
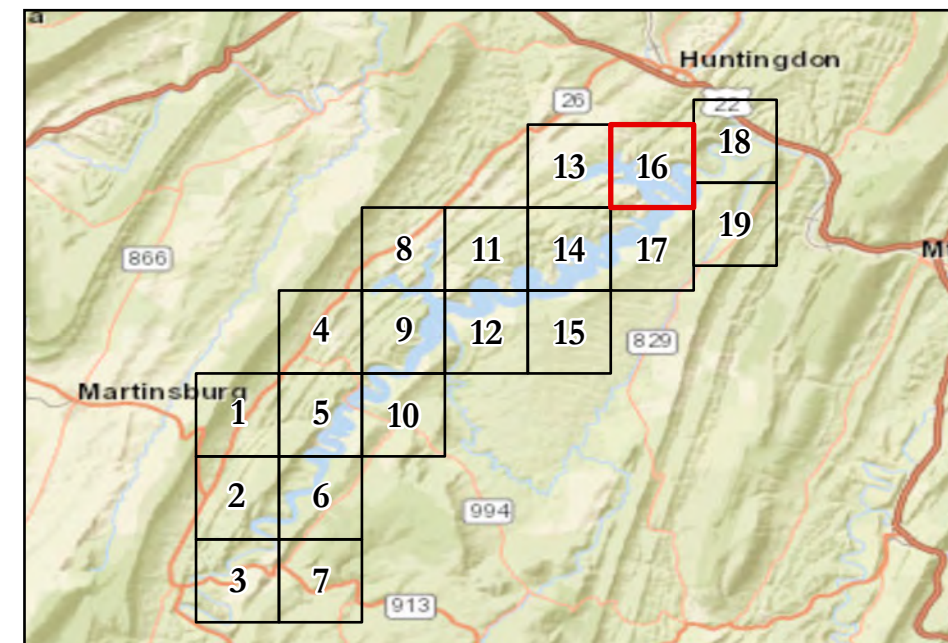
6401 - Downstream of the Dam

6402 - Dam south to 994

--DISCLAIMER--

The results and data shown on this map should be used for planning purposes to suit only the needs for this master plan.

The data has not been prepared for, and is not suitable for legal, engineering, or surveying purposes



Raystown Lake

Draft Master Plan Land Classifications

- | | |
|------------------------------------|--------------------------------|
| High Density Recreation | MR-Wildlife Management |
| Project Operations | WS-Open Recreation |
| Environmentally Sensitive Area | WS-Designated No-Wake |
| MR-Future/Inactive Recreation Area | WS-Fish and Wildlife Sanctuary |
| MR-Low Density Recreation | WS-Restricted |
| MR-Vegetative Management | Mitigation |

Classification Detail Area 17

High Density Recreation

2006 - Susquehannock Campground

Environmentally Sensitive Area

4014 - Shale Barren Habitat

4015 - Shale Barren Habitat

4016 - Shale Barren Habitat

4019 - Shale Barren Habitat

MR - Low Density Recreation

5104 - Allegrippis Trails

MR - Wildlife Management

5206 - Bat Conservation Area (Gate 1 south to Gate 27)

MR - Vegetative Management

5303 - Dam south to Gate 1

WS - Designated No-Wake

6204 - MM 4 No-Wake

6205 - Sheeprock No-Wake (Marty's Island)

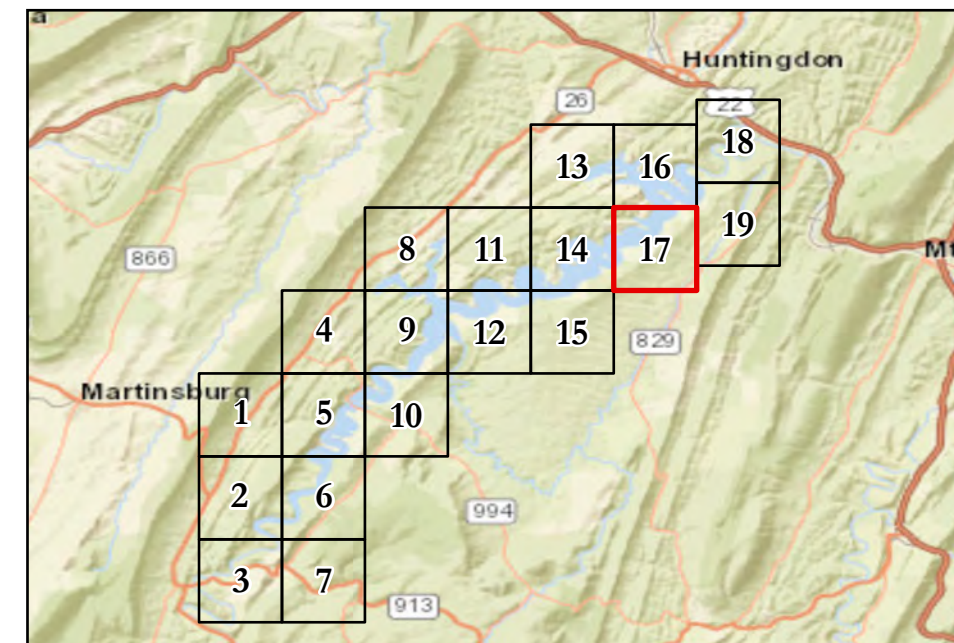
WS - Open Recreation

6402 - Dam south to 994

--DISCLAIMER--

The results and data shown on this map should be used for planning purposes to suit only the needs for this master plan.

The data has not been prepared for, and is not suitable for legal, engineering, or surveying purposes



Raystown Lake

Draft Master Plan Land Classifications

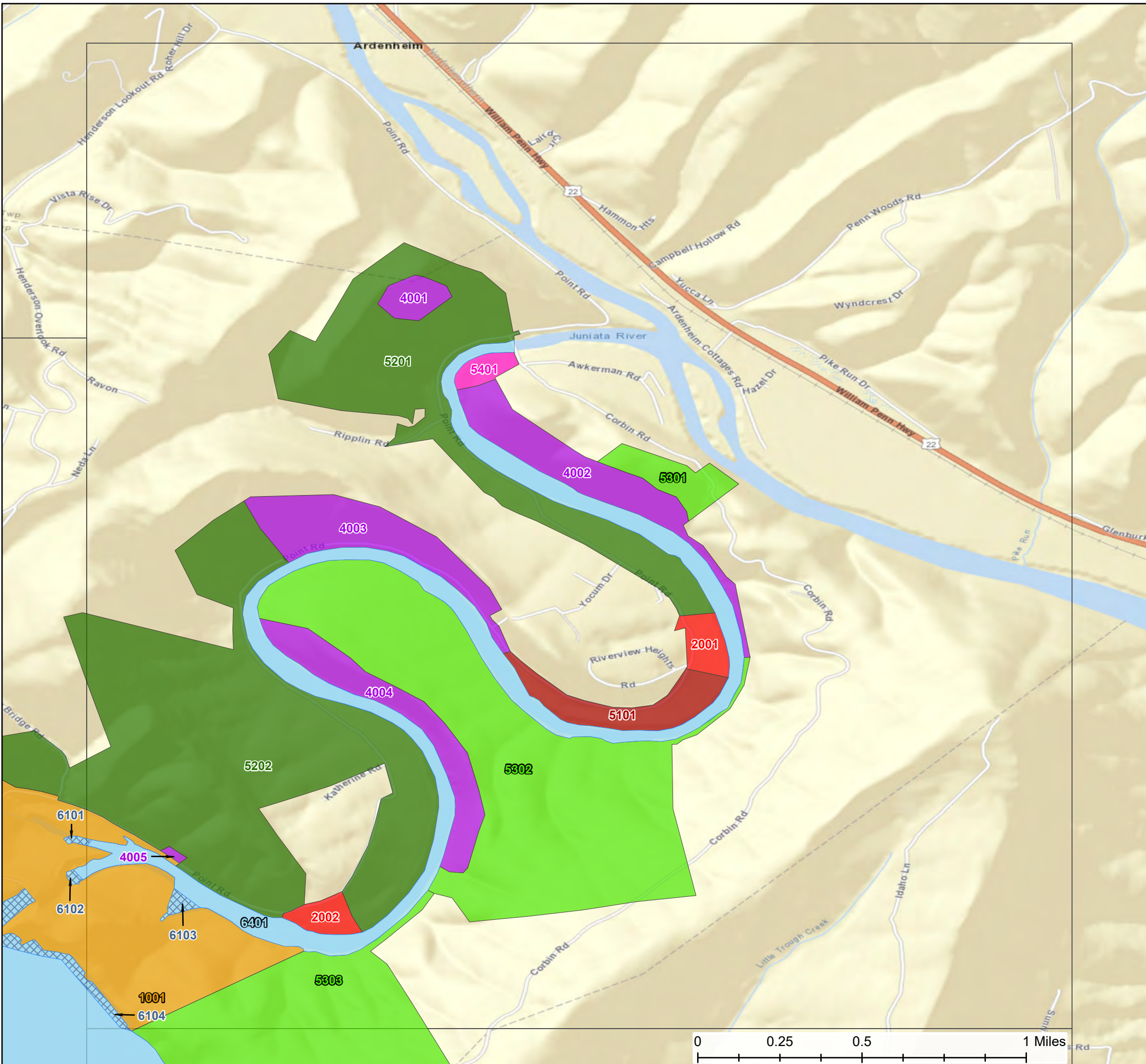
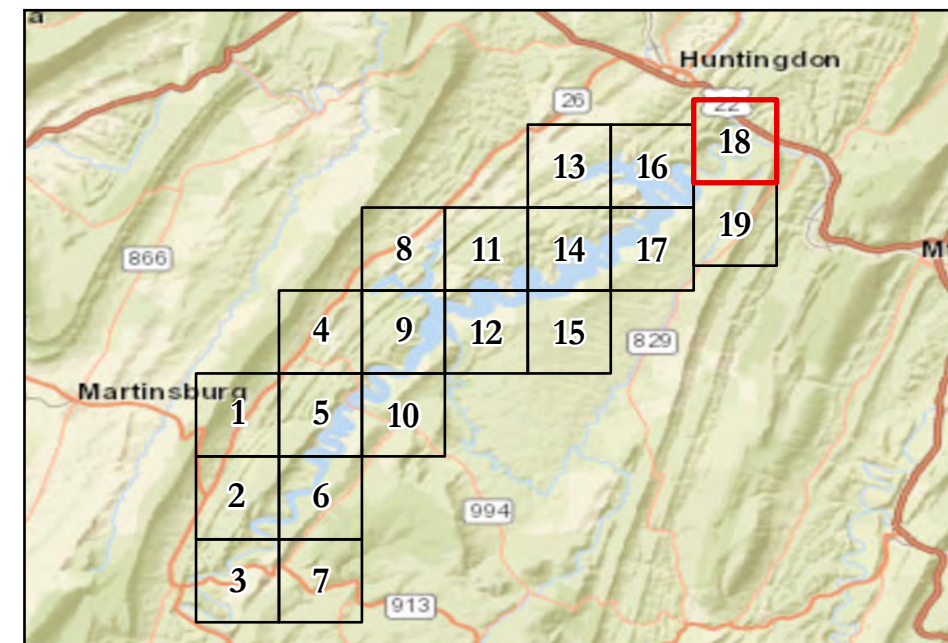
<div></div> High Density Recreation	<div></div> MR-Wildlife Management
<div></div> Project Operations	<div></div> WS-Open Recreation
<div></div> Environmentally Sensitive Area	<div></div> WS-Designated No-Wake
<div></div> MR-Future/Inactive Recreation Area	<div></div> WS-Fish and Wildlife Sanctuary
<div></div> MR-Low Density Recreation	<div></div> WS-Restricted
<div></div> MR-Vegetative Management	<div></div> Mitigation

Classification Detail Area 18

Project Operations 1001 - Raystown Dam	5202 - Dyasard's farm south to Gate 2
High Density Recreation 2001 - Branch Camp 2002 - Corbin's Island	MR - Vegetative Management 5301 - Along Corbin Rd 5302 - Corbins Peninsula 5303 - Dam south to Gate 1
Environmentally Sensitive Area 4001 - Shale Barren Habitat 4002 - Shale Barren Habitat 4003 - Shale Barren Habitat 4004 - Shale Barren Habitat 4005 - Shale Barren Habitat	MR - Future/Inactive Recreation Area 5401 - Corbin's Bridge River Access
MR - Low Density Recreation 5101 - Along river, south of Branch Camp	WS - Restricted 6101 - Hydropower 6102 - Spillway 6103 - Tunnel 6104 - Dam
MR - Wildlife Management 5201 - North end along river	WS - Open Recreation 6401 - Downstream of the Dam 6402 - Dam south to 994

--DISCLAIMER--

The results and data shown on this map should be used for planning purposes to suit only the needs for this master plan. The data has not been prepared for, and is not suitable for legal, engineering, or surveying purposes



Raystown Lake

Draft Master Plan Land Classifications

<div></div> High Density Recreation	<div></div> MR-Wildlife Management
<div></div> Project Operations	<div></div> WS-Open Recreation
<div></div> Environmentally Sensitive Area	<div></div> WS-Designated No-Wake
<div></div> MR-Future/Inactive Recreation Area	<div></div> WS-Fish and Wildlife Sanctuary
<div></div> MR-Low Density Recreation	<div></div> WS-Restricted
<div></div> MR-Vegetative Management	<div></div> Mitigation

Classification Detail Area 19

Project Operations

1001 - Raystown Dam

Environmentally Sensitive Area

4006 - Shale Barren Habitat

4007 - Shale Barren Habitat

MR - Wildlife Management

5202 - Dyasard's farm south to Gate 2

5206 - Bat Conservation Area (Gate 1 south to Gate 27)

MR - Vegetative Management

5303 - Dam south to Gate 1

WS - Restricted

6104 - Dam

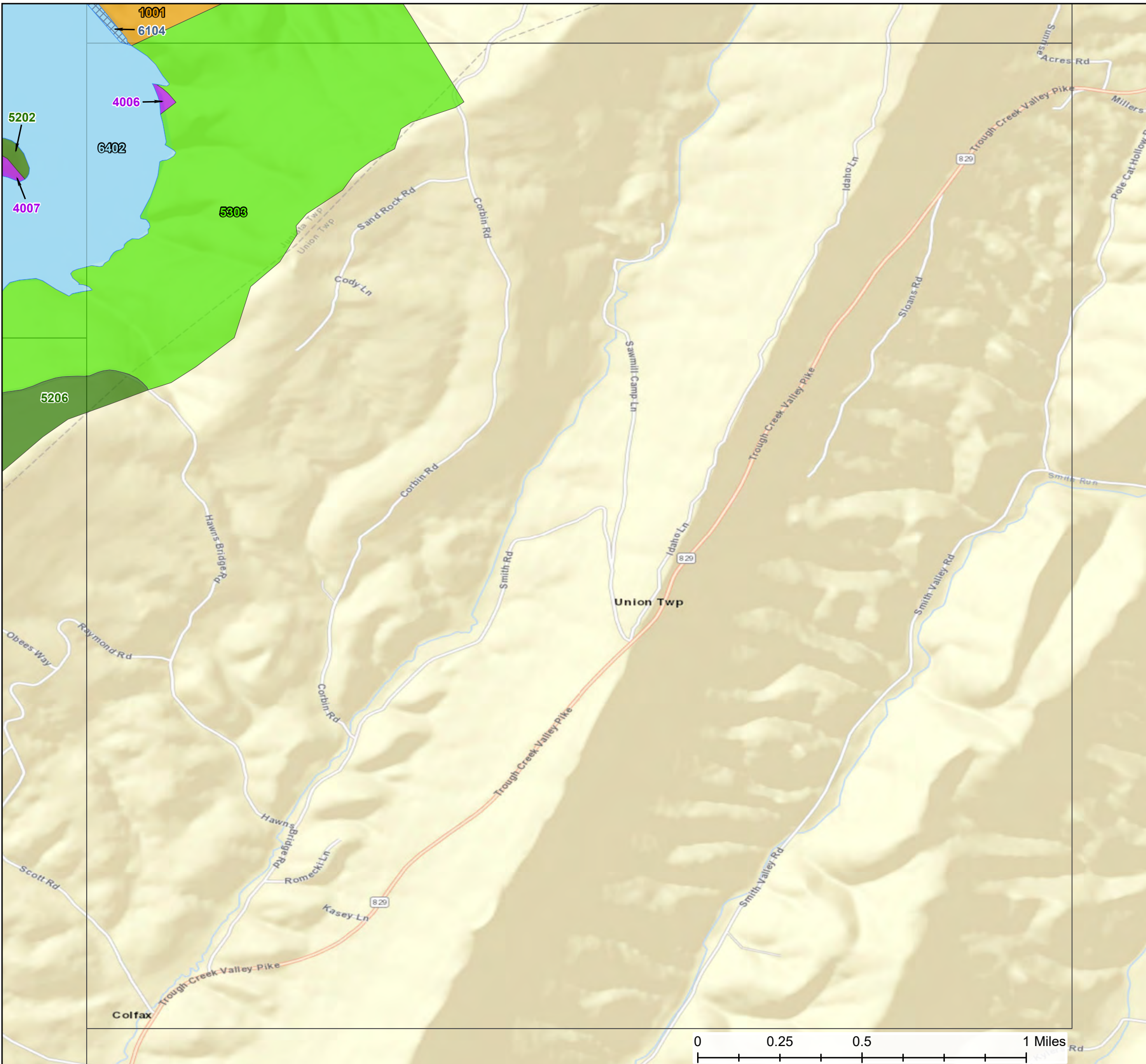
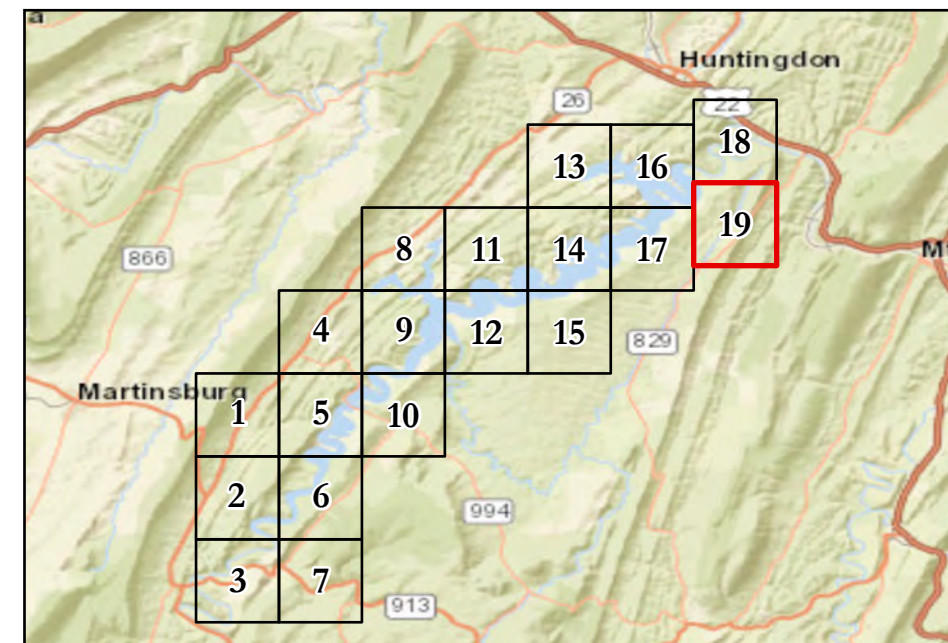
WS - Open Recreation

6402 - Dam south to 994

--DISCLAIMER--

The results and data shown on this map should be used for planning purposes to suit only the needs for this master plan.

The data has not been prepared for, and is not suitable for legal, engineering, or surveying purposes



Raystown Lake Master Plan - Land Use Classifications

Classification	Subclassification	ID	Acres	Notes
Project Operations	Project Operations	1001	172.22	Raystown Dam
Project Operations	Project Operations	1002	69.49	Maintenance Compound and Administration Building
Total:			241.71	
High Density Recreation	High Density Recreation	2001	10.86	Branch Camp
High Density Recreation	High Density Recreation	2002	8.98	Corbin's Island
High Density Recreation	High Density Recreation	2003	3.73	Raystown Dam - Pagoda
High Density Recreation	High Density Recreation	2004	3.72	Ridenour and Hawn's Overlooks
High Density Recreation	High Density Recreation	2005	6.52	Snyder's Run Boat Launch
High Density Recreation	High Density Recreation	2006	60.91	Susquehannock Campground
High Density Recreation	High Density Recreation	2007	563.23	Seven Points Recreation Area
High Density Recreation	High Density Recreation	2008	7.95	Aitch Recreation Area
High Density Recreation	High Density Recreation	2009	19.91	James Creek Boat Launch
High Density Recreation	High Density Recreation	2010	5.88	Nancy's Boat-to-Shore Campground
High Density Recreation	High Density Recreation	2011	28.44	Tatman Run Recreation Area
High Density Recreation	High Density Recreation	2012	293.05	Lake Raystown Resort
High Density Recreation	High Density Recreation	2013	24.73	Shy Beaver Boat Launch
High Density Recreation	High Density Recreation	2014	20.00	Putts Camp
High Density Recreation	High Density Recreation	2015	9.12	Weaver Falls Recreation Area
Total:			1,067.03	
Mitigation	Mitigation	3001	2,653.77	Mitigation Area (PAGC)
Total:			2,653.77	
Env Sensitive Area	Env Sensitive Area	4001	10.04	Shale Barren Habitat
Env Sensitive Area	Env Sensitive Area	4002	46.80	Shale Barren Habitat
Env Sensitive Area	Env Sensitive Area	4003	49.66	Shale Barren Habitat
Env Sensitive Area	Env Sensitive Area	4004	42.28	Shale Barren Habitat
Env Sensitive Area	Env Sensitive Area	4005	0.85	Shale Barren Habitat
Env Sensitive Area	Env Sensitive Area	4006	1.35	Shale Barren Habitat
Env Sensitive Area	Env Sensitive Area	4007	7.48	Shale Barren Habitat
Env Sensitive Area	Env Sensitive Area	4008	17.59	Shale Barren Habitat
Env Sensitive Area	Env Sensitive Area	4009	3.80	Shale Barren Habitat
Env Sensitive Area	Env Sensitive Area	4010	0.45	Shale Barren Habitat
Env Sensitive Area	Env Sensitive Area	4011	4.51	Shale Barren Habitat
Env Sensitive Area	Env Sensitive Area	4012	3.11	Shale Barren Habitat
Env Sensitive Area	Env Sensitive Area	4013	18.63	Shale Barren Habitat
Env Sensitive Area	Env Sensitive Area	4014	1.71	Shale Barren Habitat
Env Sensitive Area	Env Sensitive Area	4015	6.34	Shale Barren Habitat
Env Sensitive Area	Env Sensitive Area	4016	13.13	Shale Barren Habitat
Env Sensitive Area	Env Sensitive Area	4017	17.75	Shale Barren Habitat
Env Sensitive Area	Env Sensitive Area	4018	1.07	Shale Barren Habitat
Env Sensitive Area	Env Sensitive Area	4019	12.70	Shale Barren Habitat
Env Sensitive Area	Env Sensitive Area	4020	7.58	Shale Barren Habitat
Env Sensitive Area	Env Sensitive Area	4021	3.91	Shale Barren Habitat
Env Sensitive Area	Env Sensitive Area	4022	10.44	Shale Barren Habitat
Env Sensitive Area	Env Sensitive Area	4023	3.93	Shale Barren Habitat

Env Sensitive Area	Env Sensitive Area	4024	5.04	Shale Barren Habitat
Env Sensitive Area	Env Sensitive Area	4025	75.08	Shale Barren Habitat
Env Sensitive Area	Env Sensitive Area	4026	12.72	Shale Barren Habitat
Env Sensitive Area	Env Sensitive Area	4027	1.23	Brumbaugh House
Env Sensitive Area	Env Sensitive Area	4028	32.04	Shale Barren Habitat
Env Sensitive Area	Env Sensitive Area	4029	17.42	Shale Barren Habitat
Env Sensitive Area	Env Sensitive Area	4030	2.12	Shale Barren Habitat
Env Sensitive Area	Env Sensitive Area	4031	2.91	Shale Barren Habitat
Env Sensitive Area	Env Sensitive Area	4032	5.75	Shale Barren Habitat
Env Sensitive Area	Env Sensitive Area	4033	1.03	Grove House
Env Sensitive Area	Env Sensitive Area	4034	5.96	Shale Barren Habitat
Env Sensitive Area	Env Sensitive Area	4035	4.58	Shale Barren Habitat
Env Sensitive Area	Env Sensitive Area	4036	18.74	Shale Barren Habitat
Env Sensitive Area	Env Sensitive Area	4037	30.49	Shale Barren Habitat
Env Sensitive Area	Env Sensitive Area	4038	0.39	Trading Post
Env Sensitive Area	Env Sensitive Area	4039	5.31	Shale Barren Habitat
Env Sensitive Area	Env Sensitive Area	4040	1.90	Shale Barren Habitat
Total:			507.82	
Multiple Resource Mgmt	Low Density Recreation	5101	27.61	Along river, south of Branch Camp
Multiple Resource Mgmt	Low Density Recreation	5102	17.89	Rabbit Ears Island
Multiple Resource Mgmt	Low Density Recreation	5103	0.56	Moonbeam Island
Multiple Resource Mgmt	Low Density Recreation	5104	1,636.05	Allegrippis Trails
Multiple Resource Mgmt	Low Density Recreation	5105	658.03	Allegrippis and Old Loggers Trails
Multiple Resource Mgmt	Low Density Recreation	5106	0.98	Susquehannock Island
Multiple Resource Mgmt	Low Density Recreation	5107	6.17	Marti's Island
Multiple Resource Mgmt	Low Density Recreation	5108	2.09	Allegrippis Trailhead - Bakers Hollow Rd
Multiple Resource Mgmt	Low Density Recreation	5109	0.46	Pee wee Island
Multiple Resource Mgmt	Low Density Recreation	5110	3.18	Coffee Run Overlook - Penn DOT
Multiple Resource Mgmt	Low Density Recreation	5111	1.60	Entri ken Bridge Overlook - Penn DOT
Multiple Resource Mgmt	Low Density Recreation	5112	179.05	Around Weaver Falls
Multiple Resource Mgmt	Low Density Recreation	5113	82.09	Gate 36 towards south
Multiple Resource Mgmt	Low Density Recreation	5114	1.55	Excess Segment 34
Multiple Resource Mgmt	Low Density Recreation	5115	2.97	Excess Segment 34
Multiple Resource Mgmt	Low Density Recreation	5116	1.42	Excess Segment 34
Multiple Resource Mgmt	Low Density Recreation	5117	1.20	Excess Segment 34
Multiple Resource Mgmt	Low Density Recreation	5118	1.69	Excess Segment 35
Multiple Resource Mgmt	Low Density Recreation	5119	1.83	Excess Segment 35
Multiple Resource Mgmt	Low Density Recreation	5120	5.50	Excess Segment 35
Multiple Resource Mgmt	Low Density Recreation	5121	62.25	Excess Segment 38
Multiple Resource Mgmt	Low Density Recreation	5122	0.19	Excess Segment 38
Total:			2,694.36	
Multiple Resource Mgmt	Wildlife Mgmt	5201	153.47	North end along river
Multiple Resource Mgmt	Wildlife Mgmt	5202	653.65	Dyasard's farm south to Gate 2
Multiple Resource Mgmt	Wildlife Mgmt	5203	304.43	Bat Conservation Area (Rabbit Ears)
Multiple Resource Mgmt	Wildlife Mgmt	5204	659.41	Bat Conservation Area (Rabbit Ears)
Multiple Resource Mgmt	Wildlife Mgmt	5205	51.29	Hawns Peninsula

Multiple Resource Mgmt	Wildlife Mgmt	5206	1,085.85	Bat Conservation Area (Gate 1 south to Gate 27)
Multiple Resource Mgmt	Wildlife Mgmt	5207	362.04	Juniata College Field Station
Multiple Resource Mgmt	Wildlife Mgmt	5208	2,318.18	High Germany Wildlife Mgmt Area
Multiple Resource Mgmt	Wildlife Mgmt	5209	363.00	Bat Conservation Area (TC south to Tatman)
Multiple Resource Mgmt	Wildlife Mgmt	5210	1,060.94	Gate 35 Wildlife Mgmt Area
Total:			7,012.26	
Multiple Resource Mgmt	Veg Mgmt	5301	18.43	Along Corbin Rd
Multiple Resource Mgmt	Veg Mgmt	5302	271.30	Corbins Peninsula
Multiple Resource Mgmt	Veg Mgmt	5303	610.37	Dam south to Gate 1
Multiple Resource Mgmt	Veg Mgmt	5304	429.34	Uppers Corners
Multiple Resource Mgmt	Veg Mgmt	5305	797.40	Gate 27 (Forshey's Gap)
Multiple Resource Mgmt	Veg Mgmt	5306	633.98	Groves
Multiple Resource Mgmt	Veg Mgmt	5307	1,747.95	Clappers Ridge south towards Gate 35
Multiple Resource Mgmt	Veg Mgmt	5308	434.81	Resort/Tatman Run Area
Multiple Resource Mgmt	Veg Mgmt	5309	19.73	South of Resort
Multiple Resource Mgmt	Veg Mgmt	5310	503.65	Resort south to Gate 36
Total:			5,466.96	
Multiple Resource Mgmt	Future or Inactive Rec	5401	6.60	Corbin's Bridge River Access
Multiple Resource Mgmt	Future or Inactive Rec	5402	6.10	Moonbeam Paddle Access
Multiple Resource Mgmt	Future or Inactive Rec	5403	523.59	Susquehannock North
Multiple Resource Mgmt	Future or Inactive Rec	5404	1,048.31	Upper Corners
Multiple Resource Mgmt	Future or Inactive Rec	5405	20.25	Coffee Run Recreation Area
Multiple Resource Mgmt	Future or Inactive Rec	5406	92.81	Headwaters Camp
Multiple Resource Mgmt	Future or Inactive Rec	5407	1.19	Weaver's Bridge Access
Total:			1,698.85	
Water Surface	Restricted	6101	0.73	Hydropower
Water Surface	Restricted	6102	0.67	Spillway
Water Surface	Restricted	6103	2.08	Tunnel
Water Surface	Restricted	6104	18.96	Dam
Water Surface	Restricted	6105	0.77	USACE Boat House
Water Surface	Restricted	6106	4.98	Seven Points Swimming Area
Water Surface	Restricted	6107	10.34	Juniata College Field Station Inlet
Water Surface	Restricted	6108	0.95	Tatman Run Swimming Area
Water Surface	Restricted	6109	195.71	No-Ski
Water Surface	Restricted	6110	1.20	LRR Swimming Area
Total:			236.39	
Water Surface	No Wake	6201	70.72	Dam
Water Surface	No Wake	6202	234.26	Rabbit Ears No-Wake
Water Surface	No Wake	6203	29.00	Bakers Hollow Inlet No-Wake
Water Surface	No Wake	6204	45.94	MM 4 No-Wake
Water Surface	No Wake	6205	463.43	Sheeprock No-Wake (Marty's Island)
Water Surface	No Wake	6206	105.33	Seven Points No-Wake (Marina)
Water Surface	No Wake	6207	22.25	Valley Camp Inlet No-Wake
Water Surface	No Wake	6208	235.92	Beer Barrel Bay No-Wake
Water Surface	No Wake	6209	144.68	Brumbaugh/Garner Inlet No-Wake
Water Surface	No Wake	6210	107.52	Aitch No-Wake

Water Surface	No Wake	6211	27.49	James Creek No-Wake
Water Surface	No Wake	6212	87.48	Trough Creek No-Wake
Water Surface	No Wake	6213	35.25	Coffee Run No-Wake
Water Surface	No Wake	6214	10.73	Tatman Run No-Wake
Water Surface	No Wake	6215	5.29	994 Bridge No-Wake
Water Surface	No Wake	6216	90.84	Resort No-Wake
Water Surface	No Wake	6217	60.02	Shy Beaver No-Wake
Water Surface	No Wake	6218	132.20	Weaver Falls No-Wake
Total:			1,908.35	
Water Surface	Fish/Wildlife Sanctuary	6301	43.70	Mitigation Area (PAGC)
Total:			43.70	
Water Surface	Open Recreation	6401	135.57	Downstream of the Dam
Water Surface	Open Recreation	6402	5,213.42	Dam south to 994
Water Surface	Open Recreation	6403	65.83	994 south to No-Ski
Water Surface	Open Recreation	6404	729.23	Resort south to Weavers
Total:			6,144.05	
Total Acres:			29,675.25	