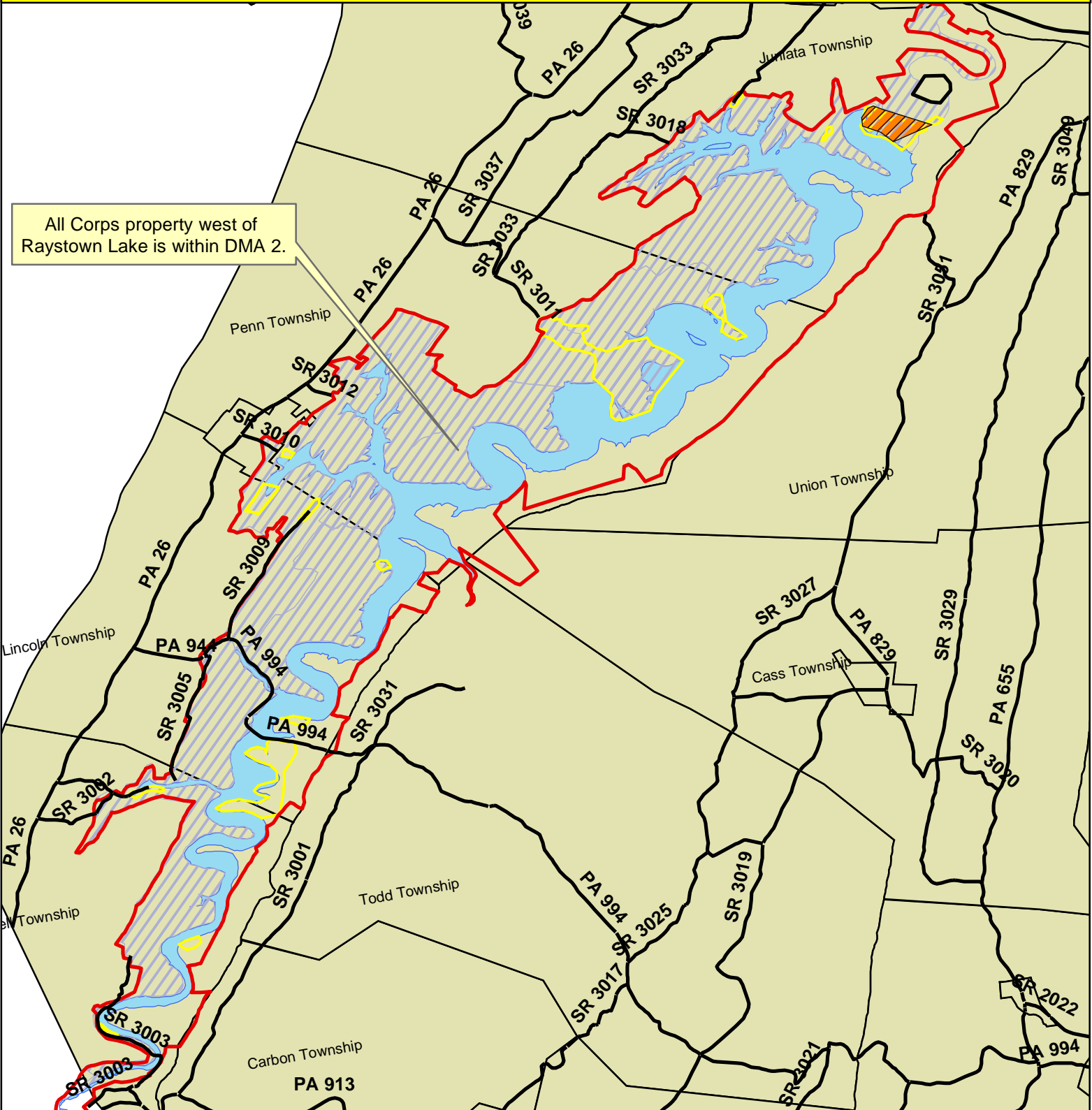









2013-2014 Hunting at Raystown

NOTICE!!! There is NO DMAP areas for the 2013-2014 hunting season. All authorized hunting areas are open to public hunting with a antlered tag and/or 4A doe tag.

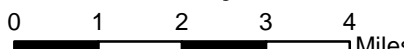
NOTICE!!! Hunters should be aware of the PA Game Commission's Order in response to Chronic Wasting Disease (CWD) and the Disease Management Areas (DMAs) associated with the Order. All Corps owned property west of Raystown Lake is within the PA Game Commission's DMA2.



All Corps property west of Raystown Lake is within DMA 2.

-  DMA 2
-  Lake
-  Safetyzone
-  Major Roads
-  Corps Boundary
-  Township Boundary
-  Restricted - No Access

U.S. Army Corps of Engineers
Raystown Lake



Corps boundaries are marked with a red blaze and white boundary sign.