


Arsenic Remediation Map (As of 10/25/2012)

Spring Valley FUDS
Washington D.C.



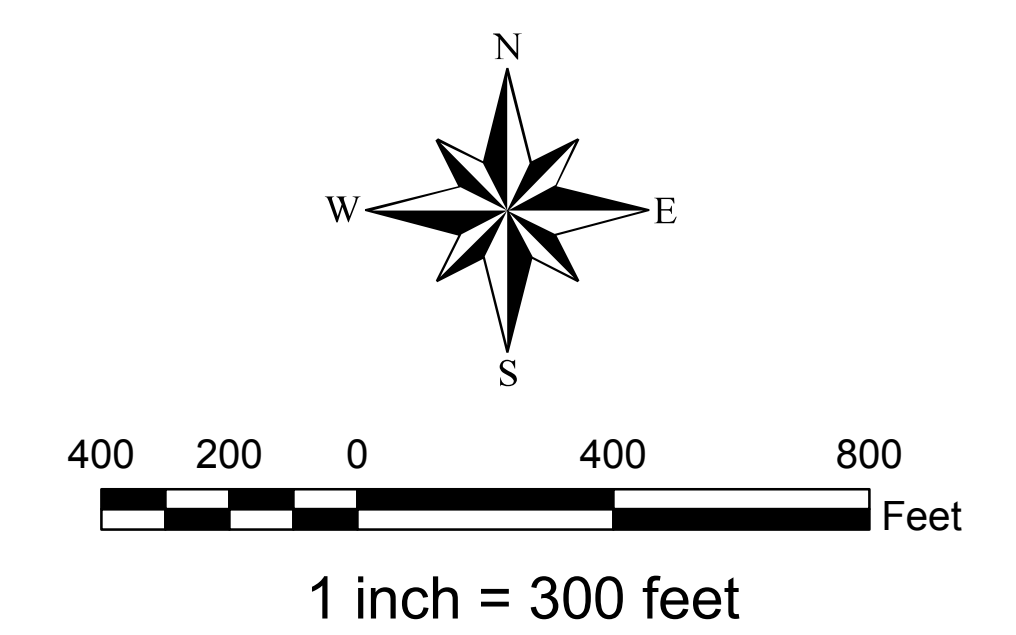
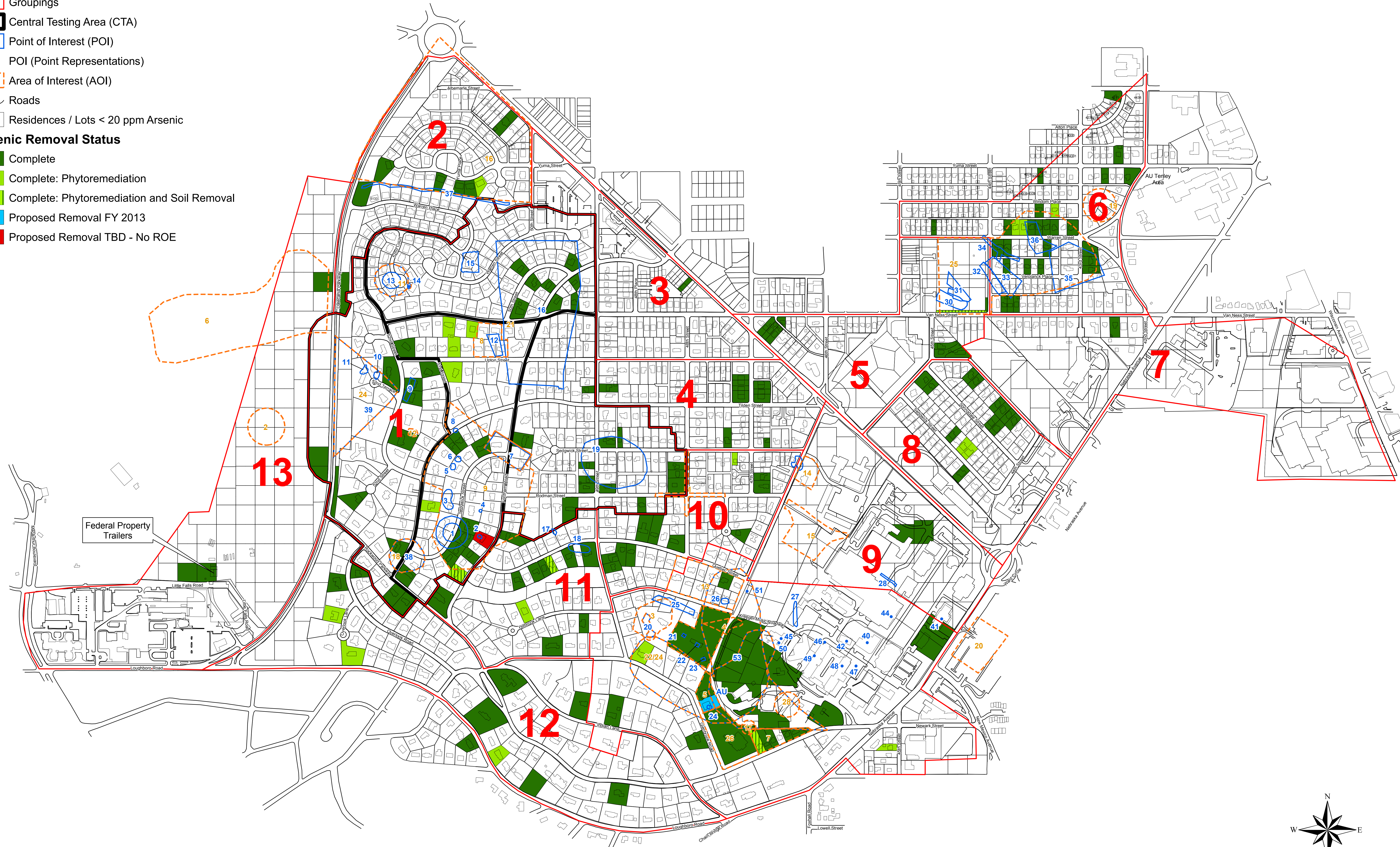
US Army Corps of Engineers

Legend

- Groupings
- Central Testing Area (CTA)
- Point of Interest (POI)
- POI (Point Representations)
- Area of Interest (AOI)
- Roads
- Residences / Lots < 20 ppm Arsenic

Arsenic Removal Status

- Complete
- Complete: Phytoremediation
- Complete: Phytoremediation and Soil Removal
- Proposed Removal FY 2013
- Proposed Removal TBD - No ROE



Note: This map reflects work in progress and is subject to change as more data become available.